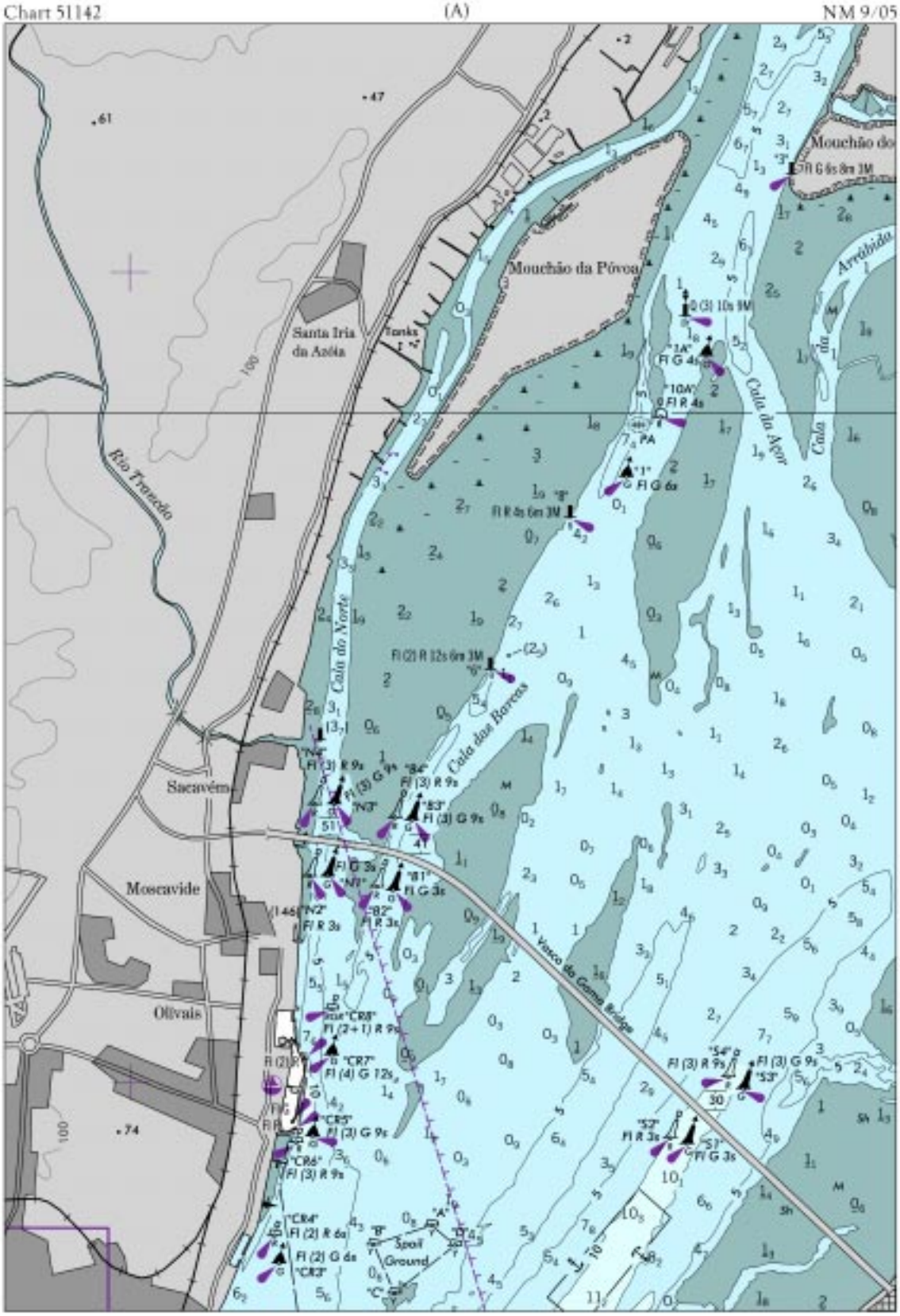
Chart 51142
(A)
NM 9/05
Mouchão da Póvoa
Santa Iria da Azóia
Tanks
Rio Trancão
Cala do Norte
Cala das Barcas
Cala da Açor
Cala da Arrábida
Sacavém
Moscavide
Olivais
Vasco da Gama Bridge
Spoil Ground

Chart 51142 (B) NM 9/05

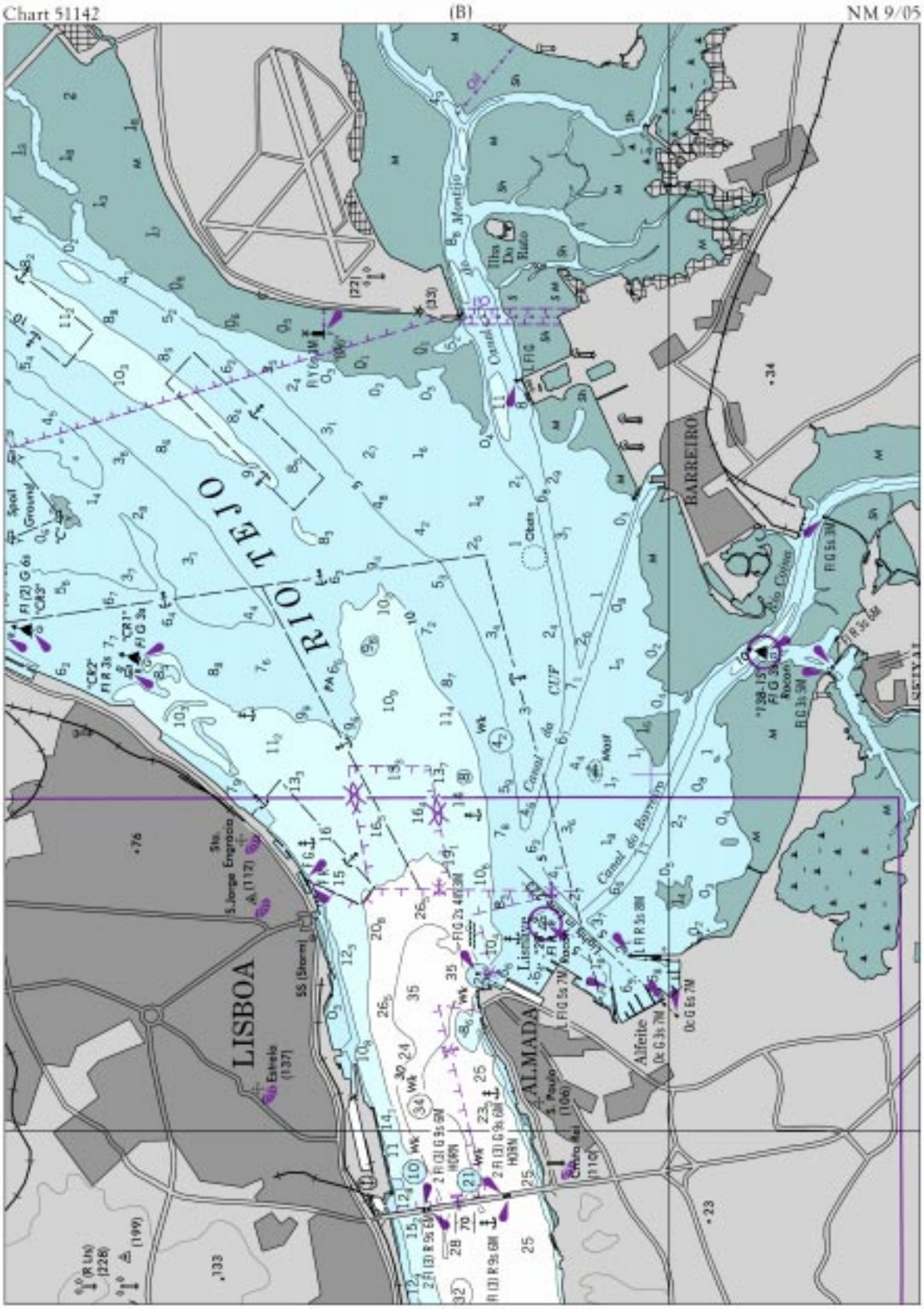

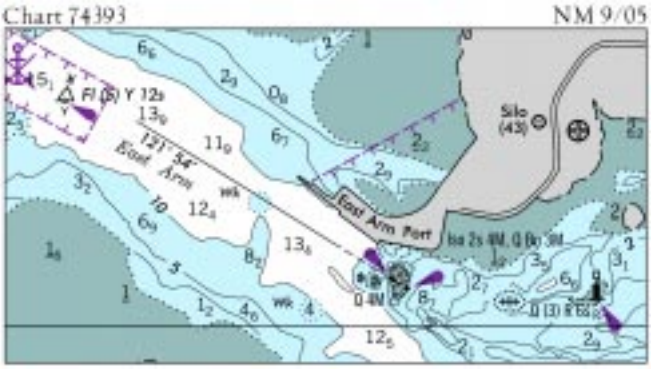
Chart 74393
NM 9/05
East Arm
East Arm Port
Silo
(43)

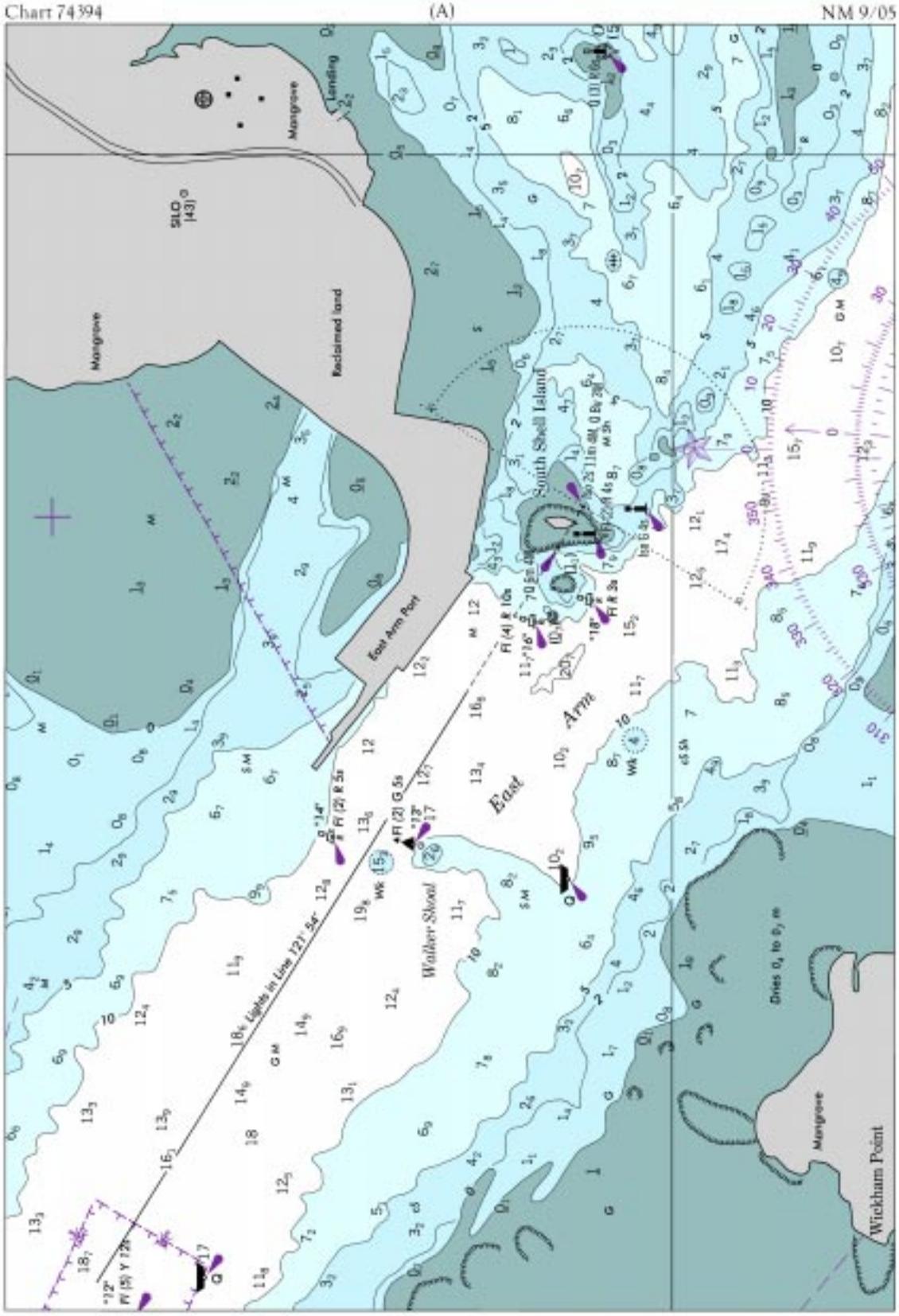
Chart 74394
(A)
NM 9/05
Mangrove
Landing
Mangrove
Reclaimed land
East Arm Port
South Shell Island
East Arm
Walker Shoal
Lights in Line 121° 54'
Dries 0.1 to 0.7 m
Mangrove
Wickham Point

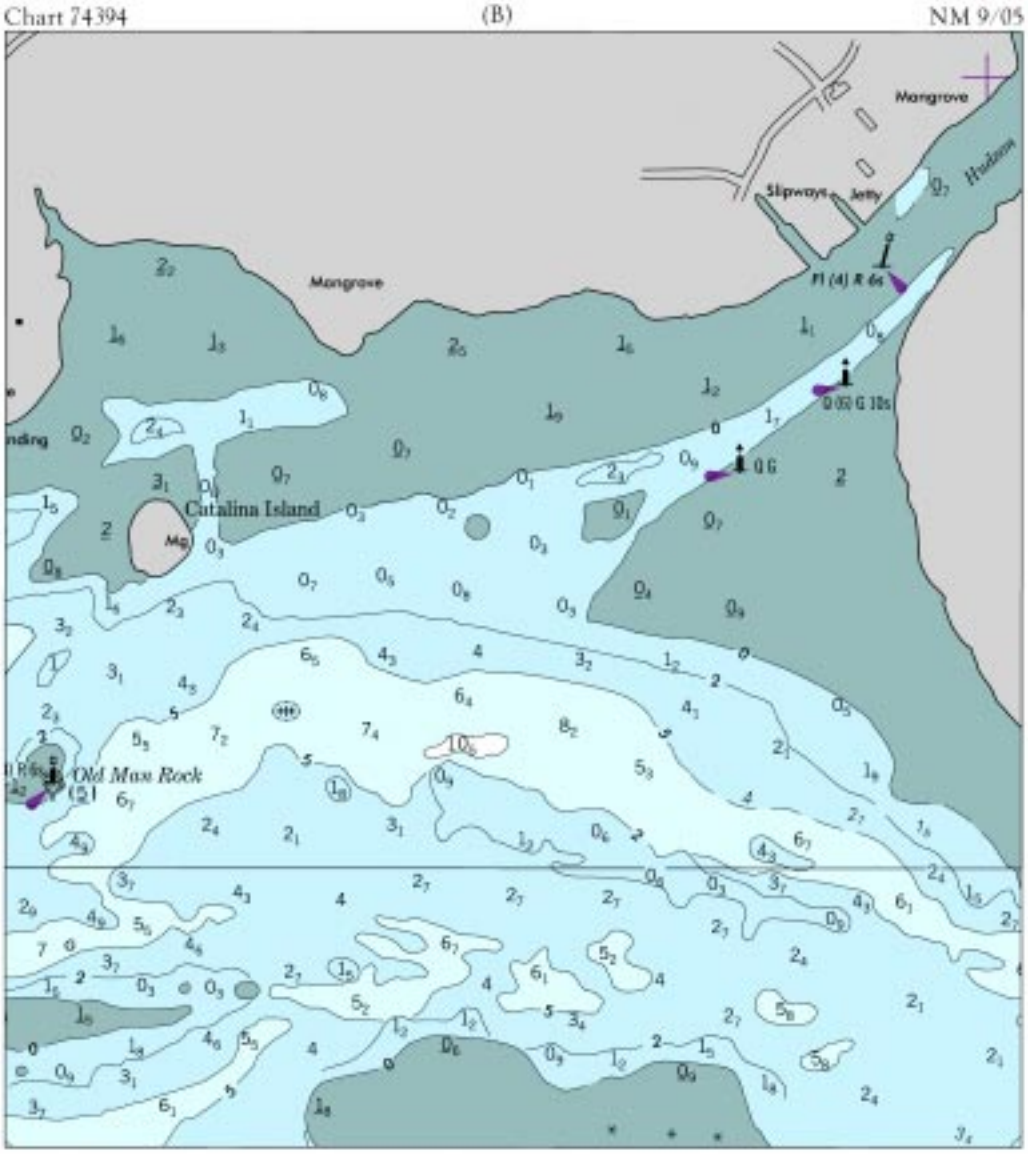
Chart 74394
(B)
NM 9/05
Mangrove
Slipways
Jetty
Hudson
Mangrove
Catalina Island
Old Max Rock

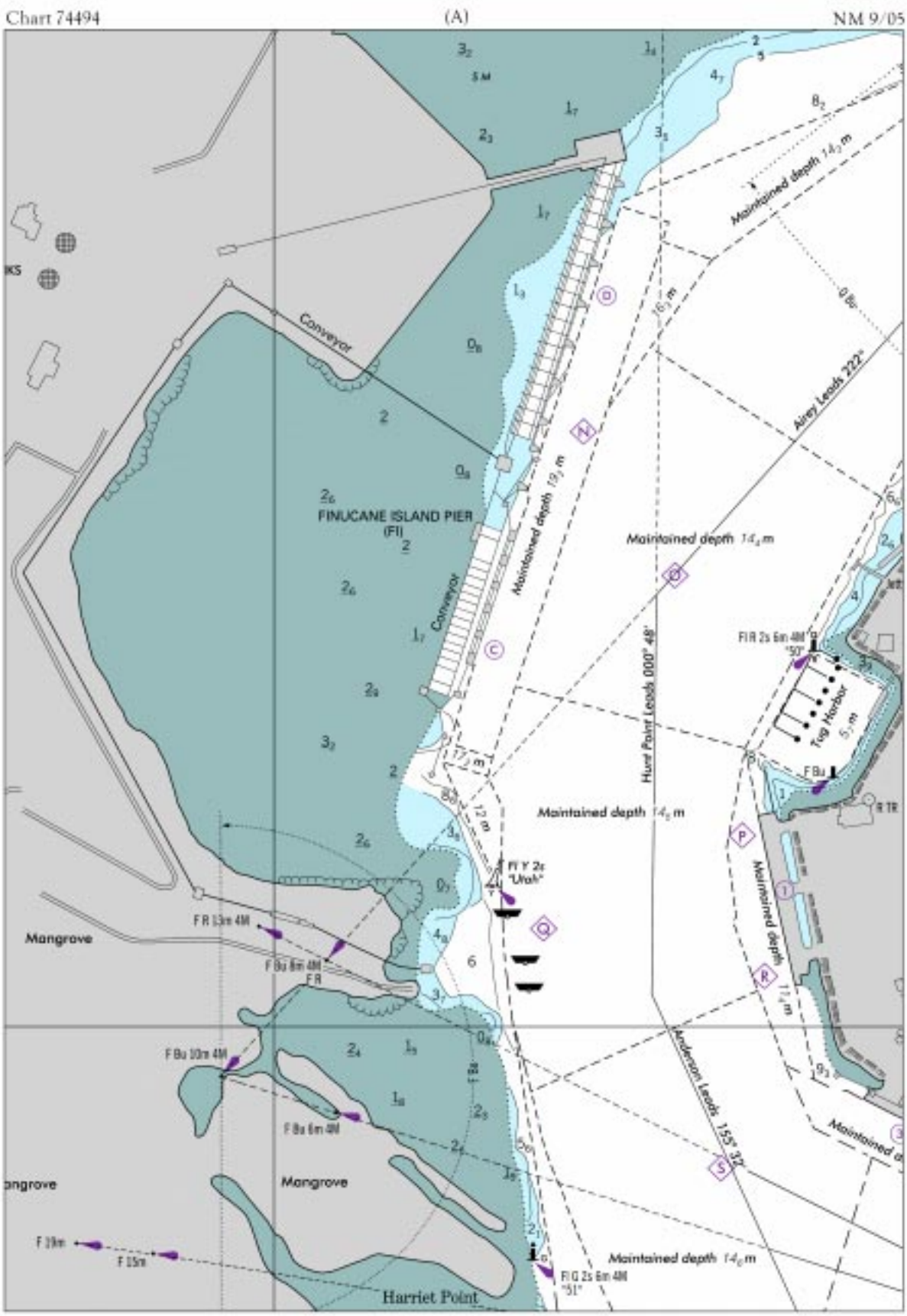
Chart 74494
(A)
NM 9/05
Conveyor
FINUCANE ISLAND PIER
(Fl)
Conveyor
Maintained depth 14₂ m
Airey Leads 222°
Maintained depth 14₄ m
Hunt Point Leads 000° 48'
Tug Harbor
Maintained depth 14₆ m
Mangrove
Mangrove
Mangrove
Harriet Point
Anderson Leads 155° 32'
Maintained depth 14₆ m

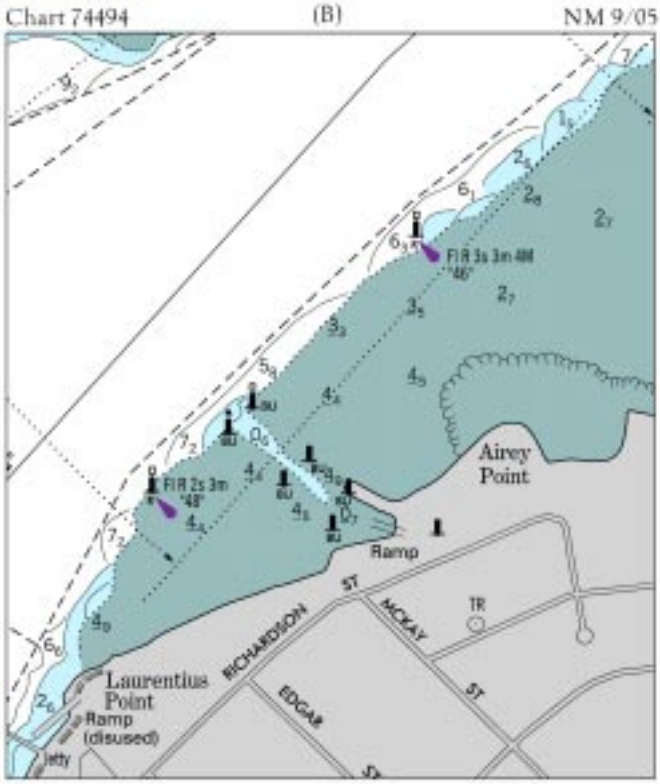
Chart 74494
(B)
NM 9/05
Airey Point
Ramp
Laurentius Point
Ramp (disused)
Jetty
RICHARDSON
ST
MCKAY
ST
EDGAR
TR