

PUB. 115

LIST OF LIGHTS

RADIO AIDS AND FOG SIGNALS

2003

IMPORTANT
THIS PUBLICATION SHOULD BE CORRECTED EACH WEEK FROM THE NOTICE TO MARINERS

NORWAY, ICELAND AND ARCTIC OCEAN

Prepared and published by the
NATIONAL IMAGERY AND MAPPING AGENCY
Bethesda, MD

© COPYRIGHT 2003 BY THE UNITED STATES GOVERNMENT.
NO COPYRIGHT CLAIMED UNDER TITLE 17 U.S.C.

For sale by the Superintendant of Documents, U.S. Government Printing Office
Internet: bookstore.gpo.gov Phone: toll free (866) 512-1800; DC area (202) 512-1800
Fax: (202) 512-2250 Mail Stop: SSOP, Washington, DC 20402-0001

NSN 7642014007539
NIMA REF. NO. LLPUB115

LIST OF LIGHTS LIMITS
NATIONAL IMAGERY AND MAPPING AGENCY

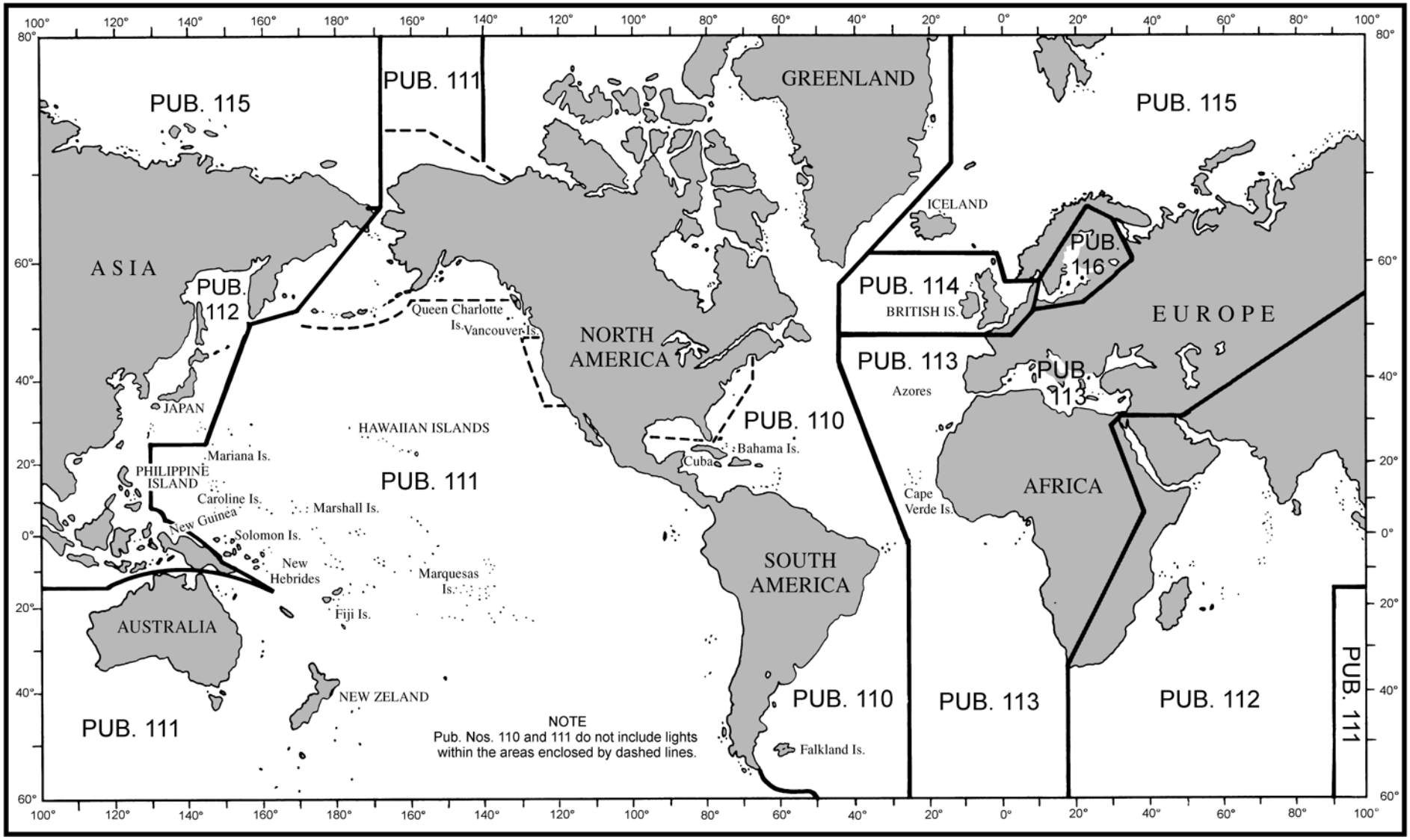

115 LIGHTS NORWAY, ICELAND AND ARTIC OCEAN 2003

WARNING ON USE OF FLOATING AIDS TO NAVIGATION TO FIX A NAVIGATIONAL POSITION

The aids to navigation depicted on charts comprise a system consisting of fixed and floating aids with varying degrees of reliability. Therefore, prudent mariners will not rely solely on any single aid to navigation, particularly a floating aid.

The buoy symbol is used to indicate the approximate position of the buoy body and the sinker which secures the buoy to the seabed. The approximate position is used because of practical limitations in positioning and maintaining buoys and their sinkers in precise geographical locations. These limitations include, but are not limited to, inherent imprecisions in position fixing methods, prevailing atmospheric and sea conditions, the slope of and the material making up the seabed, the fact that buoys are moored to sinkers by varying lengths of chain, and the fact that buoy and/or sinker positions are not under continuous surveillance but are normally checked only during periodic maintenance visits which often occur more than a year apart. The position of the buoy body can be expected to shift inside and outside the charting symbol due to the forces of nature. The mariner is also cautioned that buoys are liable to be carried away, shifted, capsized, sunk, etc. Lighted buoys may be extinguished or sound signals may not function as the result of ice or other natural causes, collisions, or other accidents.

For the foregoing reasons, a prudent mariner must not rely completely upon the position or operation of floating aids to navigation, but will also utilize bearings from fixed objects and aids to navigation on shore. Further, a vessel attempting to pass close aboard always risks collision with a yawing buoy or with the obstruction the buoy marks.

PREFACE

The 2003 edition of Pub. 115, List of Lights, Radio Aids and Fog Signals for Norway, Iceland and the Arctic Ocean, cancels the previous edition of Pub. 115.

This edition contains information available to the National Imagery and Mapping Agency (NIMA) up to 9 August 2003, including Notice to Mariners No. 32 of 2003.

A summary of corrections subsequent to the above date will be in Section II of the Notice to Mariners which announced the issuance of this publication.

In the interval between new editions, corrective information affecting this publication will be published in the Notice to Mariners and must be applied in order to keep this publication current.

Nothing in the manner of presentation of information in this publication or in the arrangement of material implies endorsement or acceptance by NIMA in matters affecting the status and boundaries of States and Territories.

RECORD OF CORRECTIONS
PUBLISHED IN WEEKLY NOTICE TO MARINERS

NOTICE TO MARINERS

YEAR 2003				YEAR 2004			
1.....	14.....	27.....	40.....	1.....	14.....	27.....	40.....
2.....	15.....	28.....	41.....	2.....	15.....	28.....	41.....
3.....	16.....	29.....	42.....	3.....	16.....	29.....	42.....
4.....	17.....	30.....	43.....	4.....	17.....	30.....	43.....
5.....	18.....	31.....	44.....	5.....	18.....	31.....	44.....
6.....	19.....	32.....	45.....	6.....	19.....	32.....	45.....
7.....	20.....	33.....	46.....	7.....	20.....	33.....	46.....
8.....	21.....	34.....	47.....	8.....	21.....	34.....	47.....
9.....	22.....	35.....	48.....	9.....	22.....	35.....	48.....
10.....	23.....	36.....	49.....	10.....	23.....	36.....	49.....
11.....	24.....	37.....	50.....	11.....	24.....	37.....	50.....
12.....	25.....	38.....	51.....	12.....	25.....	38.....	51.....
13.....	26.....	39.....	52.....	13.....	26.....	39.....	52.....

TABLE OF CONTENTS

Index Chartlet . . . . . Back of front cover
Preface and Record of Corrections Published in Weekly Notice to Mariners I
Introduction V
IALA Buoyage System VI
Maritime Safety Information Division Website VII
Description (Lights, Buoys, RACONs, RAMARKs) IX
Characteristics of Lights X
Nomenclature of Lights XII
Lightships, Superbuoys, and Offshore Light Stations XIV
Fog Signals XVI
Visibility Table XVII
Conversion Table — Feet to Whole Meters XVIII
Radiobeacons XIX
Description (Radiobeacons) XXIV
Table of Symbols XXV
Differential GPS XXVIII
Description (DGPS Stations) XXIX

List of Lights for:

Section 1
South Coast of Norway
Norway-South Coast 1

Section 2
Southwest Coast of Norway
Norway-Southwest Coast 26

Section 3
West Coast of Norway
Norway-West Coast 43

Section 4
Northwest Coast of Norway
Froysjoen to Ytrefjorden
Norway-Northwest Coast 78

Section 5
Northwest Coast of Norway
Ytrefjorden to Follafjorden
Norway-Northwest Coast 104

Section 6
Northwest Coast of Norway
Follafjorden to Fugloyfjorden
Norway-Northwest Coast 128

Section 7
Northwest Coast of Norway
Fugloyfjorden to Hadeselfjorden Including Lofoten Islands
Norway-Northwest Coast 154
Norway-Lofoten Islands 164

Section 8
Northwest Coast of Norway
Hadeselfjorden to Fugloysveet
Norway-Northwest Coast 175

Section 9
North Coast of Norway
Norway-North Coast 197

Section 10
Barents Sea, White Sea and Kara Sea
Russia-Barents Sea 216, 230, 233, 241
Russia-Beloye More (White Sea) 222
Russia-Kara Sea 233

Section 11
Arctic Ocean, Iceland and Norwegian Sea
Including Svalbard, Jan Mayen and Faeroe Islands
Russia-Arctic Coast 242
Svalbard 247
Jan Mayen (N.) 249
Foroyar (Faeroe Islands) (D.) 249
Iceland 252

Section 12
Radiobeacons
Norway 269
Russia 269
Svalbard - Bjornoya - Jan Mayen 270
Faeroe Islands 271
Iceland 271

Section 13
Differential GPS Stations
Norway 273
Iceland 273

Index-Lights 275
Index-Radiobeacons 297
Cross Reference-International vs. U.S. Light Number 301

INTRODUCTION

The National Imagery and Mapping Agency publishes a List of Lights, Radio Aids and Fog Signals in seven volumes divided geographically as shown on the index chartlet on the inside front cover of this book. Major fixed and outermost floating aids to navigation, such as sea buoys, safety fairway buoys, traffic separation buoys, etc., are listed. Other floating aids are not generally listed. Storm signals, signal stations, radio direction finders, radiobeacons, RACONs and RAMARKs located at or near lights are found in this List. Radiobeacons are listed in a separate section in the back of this publication.

The date to which this publication has been corrected can be found in the Preface. In the interval between new editions, corrective information affecting this publication will be published in Section II of Notice to Mariners, and must be applied to keep this publication current. All of these corrections should be applied in the appropriate places and their insertion noted in the "Record of Corrections."

Mariners and other users are requested to forward new or corrective information useful in the correction of this publication to:

MARITIME SAFETY INFORMATION DIVISION
ST D 44
NATIONAL IMAGERY AND MAPPING AGENCY
4600 SANGAMORE ROAD
BETHESDA MD 20816-5003

Buoys and Beacons IALA* Buoyage System

Where in force, the IALA System applies to all fixed and floating marks and occasionally lighthouses, sector lights, range marks, lightships and LANBY's (large automatic navigational buoys).

The standard buoy shapes are cylindrical (can), conical, spherical, pillar (including high focal plane), and spar, but variations may occur, for example lightfloats. In the illustrations below, only the standard buoy shapes are used. In the case of fixed beacons (lighted or unlighted), only the shape of the topmark is of navigational significance.

Lateral Marks (used in conjunction with a conventional direction of buoyage) are generally for well-defined channels. There are two international Buoyage Regions-A and B-where Lateral marks differ.

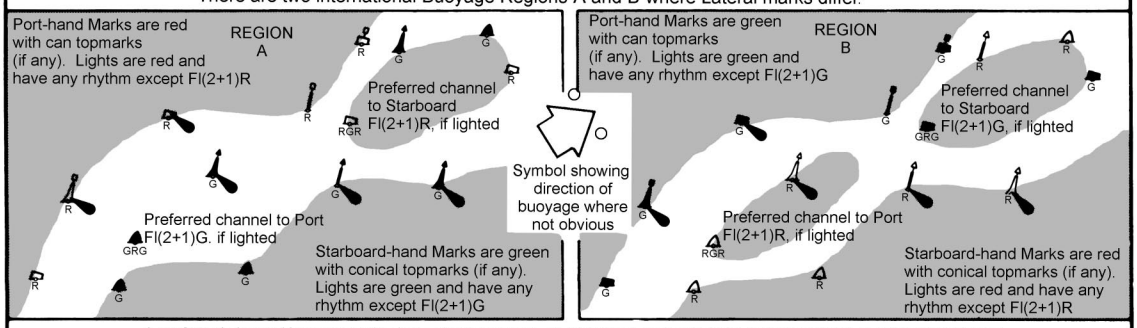

A preferred channel buoy may also be a pillar or a spar All preferred channel marks have three horizontal bands of color

All marks other than Lateral Marks are the same in REGIONS A and B

UNLIGHTED MARKS | **LIGHTED MARKS**

Cardinal Marks indicating navigable water to the named side of the marks

Topmark 2 black cones

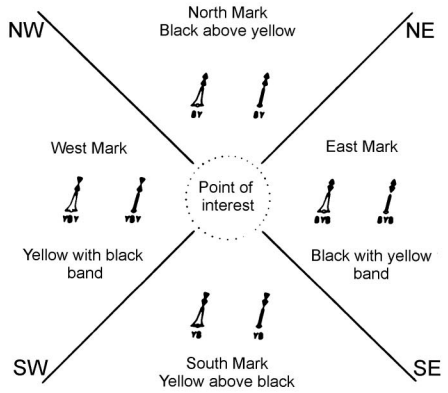

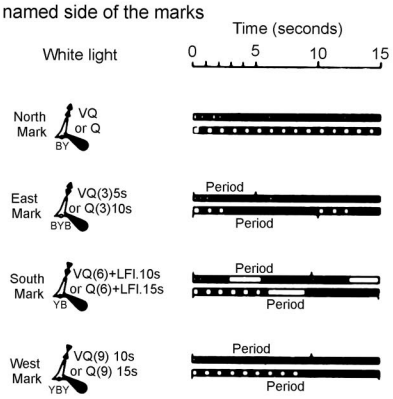

* The same abbreviations are used for lights on spar buoys and beacons The periods, 5s, 10s and 15s, may not always be charted.

Isolated Danger Marks, stationed over dangers with navigable water around them.

Body black with red band (s)
Topmark: 2 black balls

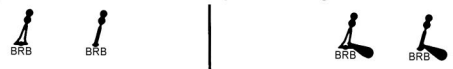

Safe Water Marks, such as mid-channel and landfall marks.

Body red and white stripes
Topmark (if any): red ball

Special Marks, not primarily to assist navigation but to indicate special features.

Body (shape optional): yellow
Topmark (if any) yellow X

BEACONS with IALA System topmarks are charted by upright symbols. eg. (minor beacon) or, on smaller-scale charts:

Beacon towers are charted: etc (occasionally lighted)

RADAR REFLECTORS on buoys and beacons are not generally charted.

COLOR ABBREVIATIONS under symbols, especially those of spar buoys, may be omitted, or may be at variance with symbols shown above.

LIGHTFLOATS: The IALA System is not usually applied to large lightfloats (replacing manned lightships) but may be applied to smaller lightfloats.

* IALA is an abbreviation of International Association of Lighthouse Authorities

THE NATIONAL IMAGERY AND MAPPING AGENCY MARITIME SAFETY INFORMATION DIVISION WEBSITE

The National Imagery and Mapping Agency (NIMA) Marine Navigation Website provides worldwide remote query access to extensive menus of maritime safety information 24 hours a day.

Databases made available for access, query and download include Chart Corrections, Publication Corrections, NIMA Hydrographic Catalog Corrections, Chart and Publication Reference Data (current edition number, dates, title, scale), NIMA List of Lights, USCG Light Lists, WorldWide Navigational Warning Service (WWNWS) Broadcast Warnings, Maritime Administration (MARAD) Advisories, Department of State Special Warnings, Mobile Offshore Drilling Units (MODUs), Anti-Shipping Activity Messages (ASAMs), World Port Index, and Radio Navigational Aids. Publications that are also made available as PDF files include the U.S. Notice to Mariners, U.S. Chart No. 1, The American Practical Navigator (Bowditch), International Code of Signals, Radio Navigational Aids, World Port Index, Distances Between Ports, Sight Reduction Tables for Marine and Air Navigation, and the Radar Navigation and Maneuvering Board Manual.

The Maritime Safety Information Division Website can be accessed directly at http://pollux.nss.nima.mil. Any questions concerning the Maritime Safety Information Division Website should be directed to:

MARITIME SAFETY INFORMATION DIVISION
ATTN: NSS STAFF
ST D 44
NATIONAL IMAGERY AND MAPPING AGENCY
4600 SANGAMORE ROAD
BETHESDA, MD 20816-5003

Telephone: (1) 301-227-3296 or DSN 287-3296
Fax: (1) 301-227-4211
E-mail: webmaster_nss@nima.mil

DESCRIPTION

(Lights, Buoys, RACONs, RAMARKs)

Information is tabulated in eight columns as follows:

Column 1: The number assigned to each light, RACON or RAMARK by this Agency. International numbers are listed below this number in italic type and in a cross reference in the back of the book. RACONs and RAMARKs located at a light are listed with the light. Those not located at a light are assigned separate numbers.

Column 2: Name and descriptive location of the light or buoy, RACON or RAMARK. A dash (-) or dashes (--) in this column is used to reduce repetition of principal geographic names. This column is intended to describe the location of the navigational aid and to distinguish it from others in proximity. Differences in type indicate the following:

Bold-faced: Lights intended for landfall or having a visibility (range) of 15 miles or more.

Italics: Floating aids.

ITALICS CAPITALS: Lightships and LANBYs.

Roman: All other lights not mentioned above.

Column 3: Approximate latitude and longitude of a navigational aid to the nearest tenth of a minute, intended to facilitate chart orientation (use column 2 and the appropriate chart for precise positioning).

Column 4: Light, buoy, RACON or RAMARK characteristic (see Characteristics of Lights chart for explanation of lights).

Column 5: Height of light in feet (Roman type) equivalent measurement (below) given in meters (Bold-faced type).

Column 6: Range. The distance, expressed in nautical miles, that a light can be seen in clear weather or that a RACON or RAMARK can be received.

Column 7: Description of the structure and its height in feet.

Note–Stripes are vertical. Bands are horizontal. The use of the term “diagonal stripes” is the exception.

Column 8: Remarks–sectors, fog signals, radar reflectors, minor lights close by, radiobeacons, storm signals, signal stations, radio direction finders, and other pertinent information.

Geographic names or their spellings do not necessarily reflect recognition of the political status of an area by the United States Government.

The names of lights may differ from geographic names on charts.

ABBREVIATIONS

Where the lights of different countries intermingle in the list they are distinguished by the following letters:

(D.)	Denmark
(N.)	Norway
(R.)	Russia
(S.)	Sweden

Other abbreviations:

Al.—alternating
bl.—blast
Bu.—blue
Dir.—directional
ec.—eclipsed
ev.—every
F.—fixed
Fl.—flashing
fl.—flash
G.—green
horiz.—horizontal
intens.—intensified
I.Q.— interrupted quick flashing
Iso.—isophase
I.V.Q.—interrupted very quick flashing
Km.— kilometer (0.62137 mile)
L.Fl.—long flashing
lt.—lit
Mo.—Morse code
min.—minute
obsc.—obscured
Oc.—occulting
Or.—orange
Q.—quick flashing
R.—red
s.—seconds
si.—silent
U.Q.—ultra quick flashing
unintens.—unintensified
vert.—vertical
Vi.—violet
vis.—visible
V.Q.— very quick flashing
W.—white
Y.—yellow

CHARACTERISTICS OF LIGHTS

TYPE	ABBR.	GENERAL DESCRIPTION	ILLUSTRATION
Fixed	F.	A continuous and steady light.	
Occulting	Oc.	The total duration of light in a period is longer than the total duration of darkness and the intervals of darkness (eclipses) are usually of equal duration. Eclipse regularly repeated.	
Group occulting	Oc.(2)	An occulting light for which a group of eclipses, specified in number, is regularly repeated.	
Composite group occulting	Oc.(2+1)	A light similar to a group occulting light except that successive groups in a period have different numbers of eclipses.	
Isophase	Iso.	A light for which all durations of light and darkness are clearly equal.	
Flashing	Fl.	A light for which the total duration of light in a period is shorter than the total duration of darkness and the appearances of light (flashes) are usually of equal duration (at a rate of less than 50 flashes per minute).	
Long flashing	L.Fl.	A single flashing light for which an appearance of light of not less than 2 sec. duration (long flash) is regularly repeated.	
Group flashing	Fl.(3)	A flashing light for which a group of flashes, specified in number, is regularly repeated.	
Composite group flashing	Fl.(2+1)	A light similar to a group flashing light except that successive groups in a period have different numbers of flashes.	
Quick flashing	Q.	A light for which a flash is regularly repeated at a rate of not less than 50 flashes per minute but less than 80 flashes per minute.	
Group quick flashing	Q.(3)	A light for which a specified group of flashes is regularly repeated; flashes are repeated at a rate of not less than 50 flashes per minute but less than 80 flashes per minute.	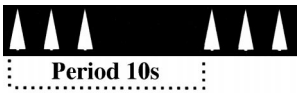
	Q.(9)		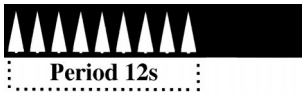
	Q.(6)+L.Fl.		

TYPE	ABBR.	GENERAL DESCRIPTION	ILLUSTRATION
Interrupted quick flashing	I.Q.	A light for which the sequence of quick flashes is interrupted by regularly repeated eclipses of constant and long duration.	
Very quick flashing	V.Q.	A light for which a flash is regularly repeated at a rate of not less than 80 flashes per minute but less than 160 flashes per minute.	
Group very quick flashing	V.Q.(3)	A light for which a specified group of very quick flashes is regularly repeated.	
	V.Q.(9)		
	V.Q.(6)+L.Fl.		
Interrupted very quick flashing	I.V.Q.	A light for which the sequence of very quick flashes is interrupted by regularly repeated eclipses of constant and long duration.	
Ultra quick flashing	U.Q.	A light for which a flash is regularly repeated at a rate of not less than 160 flashes per minute.	
Interrupted ultra quick flashing	I.U.Q.	A light for which the sequence of ultra quick flashes is interrupted by regularly repeated eclipses of constant and long duration.	
Morse code	Mo.(U)	A light for which appearances of light of two clearly different durations are grouped to represent a character or characters in Morse Code.	
Fixed and flashing	F.Fl.	A light for which a fixed light is combined with a flashing light of greater luminous intensity.	
Alternating light	Al.	A light showing different colors alternately.	

NOTE - Alternating lights may be used in combined form with most of the previous types of lights.

NOMENCLATURE OF LIGHTS

Lights exhibit a distinctive appearance by which they are recognized, e.g. Fixed, Flashing, Group Flashing, etc. The properties of their appearance, by which they are distinguished, are referred to as the *characteristics* of the light. The principal characteristics are generally the sequence of intervals of light and darkness, and, in some cases, the sequence of colors of light exhibited.

Fixed lights—those which exhibit a continuous steady light.

Rhythmic lights—those which exhibit a sequence of intervals of light and eclipse (repeated at regular intervals) in a manner described in Chart No. 1 and this volume.

Alternating lights—rhythmic lights which exhibit different colors during each sequence.

Period of a light—the time occupied by an entire cycle of intervals of light(s) and eclipse(s).

Range: Meteorological visibility—the greatest distance at which a black object of suitable dimensions can be seen and recognized against the horizon sky or, in the case of night observations, could be seen and recognized if the general illumination were raised to the normal daylight level.

Luminous range of a light—the greatest distance at which a light can be seen merely as a function of its luminous intensity, the meteorological visibility, and the sensitivity of the observer's eyes.

Nominal range of the light—the luminous range of a light in a homogeneous atmosphere in which the meteorological visibility is 10 nautical miles.

Geographical range of a light—the greatest distance at which a light can be seen as a function of the curvature of the earth, the height of the light source and the height of the observer.

The visibility of a light is usually the distance that it can be seen in clear weather and is expressed in nautical miles. Visibilities listed are values received from foreign sources.

Range lights—two or more lights at different elevations, so situated to form a range (leading line) when brought into transit. The light nearest the observer is the *front light* and the one farthest from the observer is the *rear light*. The front light is normally at a lower elevation than the rear light.

Directional lights—lights illuminating a sector of very narrow angle and intended to mark a direction to be followed.

Vertical lights—Two or more lights disposed vertically or geometrically to form a triangle, square, or other figure. If the individual lights serve different purposes, those of lesser importance are called *Auxiliary lights*.

Occasional lights—lights exhibited only when specially needed:

(a) *Tidal light*—shown at the entrance of a harbor, to indicate tide and tidal current conditions within the harbor.

(b) *Fishing light*—for the use of fishermen and shown when required.

(c) *Private light*—maintained by a private authority for its own purposes. The mariner should exercise special caution when using a private light for general navigation.

Seasonal lights—usually shown only during the navigation season or for a lesser time period within that season.

Articulated lights—offshore aids to navigation consisting of a length of pipe attached directly to a sinker by means of a pivot or such other device employing the principle of the universal joint. The positional integrity is intermediary between that of a buoy and a fixed aid.

Aeronautical lights—lights of high intensity which may be the first lights observed at night from vessels approaching the coast. Those lights situated near the coast are listed in the List of Lights in order that the navigator may be able to obtain more information concerning their description.

These lights are not designed or maintained for marine navigation and they are subject to change without prompt notification.

These lights are indicated in this List by the designation AVIATION LIGHT and are placed in geographical sequence in the body of the text along with lights for surface navigation.

Aeromarine lights—marine-type lights for which part of the beam is deflected to an angle of 10 to 15 degrees above the horizon to facilitate use by aircraft.

Sector limits and arcs of visibility—these are arranged clockwise and are given from seaward toward the light. Thus, in the diagram, the sectors of the light are defined as: obscured from shore to 302˚, red to 358˚, green to 052˚, white to shore. These are bearings of the light as seen from a vessel crossing the sector lines.

Under some conditions of the atmosphere, white lights may have a reddish hue. The mariner should not judge solely by color where there are sectors but should verify this position by taking a bearing of the light. On either side of the line of demarcation between white and red there is always a small sector of uncertain color, as the edges of a sector of visibility cannot be clearly defined.

When a light is obscured by adjoining land and the arc of visibility is given, the bearing on which the light disappears may vary with the distance from which it is observed. When the light is cut off by a sloping point of land or hill, the light may be seen over a wider arc by a ship farther off than by one closer.

Bearings—all bearings are true, measured clockwise from 000˚, and given in degrees or degrees and minutes.

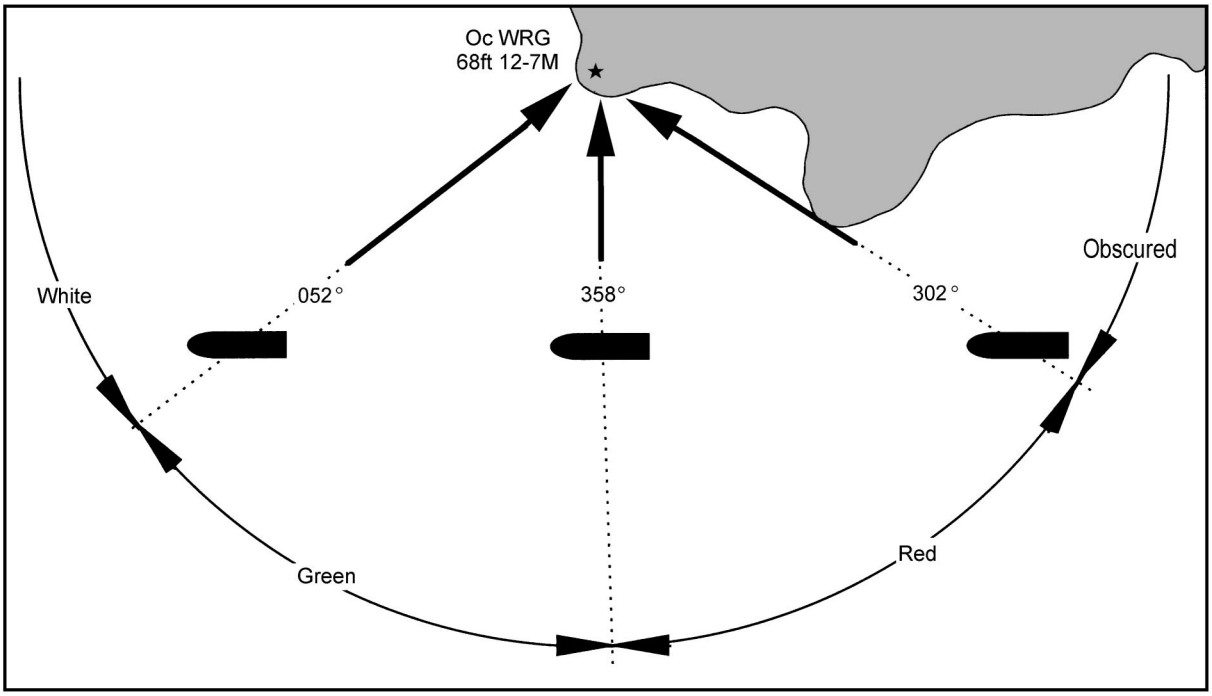
Oc WRG
68ft 12-7M
Obscured
White
052°
358°
302°
Green
Red

Courses should be set to pass all floating aids to navigation with sufficient clearance to avoid the possibility of collision from any cause. Experience shows that floating aids to navigation cannot be safely used as leading marks to be passed close aboard, but should always be left broad off the course, whenever searoom permits.

When approaching a lightship, superbuoy, or a station on a submarine site on radio bearings, the risk of collision will be avoided by insuring that the radio bearing does not remain constant.

Most lightships and large buoys are anchored with a very long scope of chain and, as a result, the radius of their swinging circle is considerable. The charted position is the location of the anchor. Furthermore, under certain conditions of wind and current, they are subject to sudden and unexpected sheers which are certain to hazard a vessel attempting to pass close aboard.

During extremely heavy weather and due to their exposed locations, lightships may be carried off station. The mariner should, therefore, not implicitly rely on a lightship maintaining its precisely charted position during and immediately following severe storms. A lightship known to be off station will secure her light, fog signal, and radiobeacon and fly the International Code signal "LO" signifying "I am not in my correct position."

Danish lights are exhibited 15 minutes after sunset and extinguished 15 minutes before sunrise.

Russian lights are shown throughout the winter when icebreakers are working.

The latest *Russian* charts and publications give only sufficient details for navigation to the ports open to international trade. Thus, in this volume, only those lights along the routes to such ports can be assumed to be correct. Elsewhere the latest information, often not of very recent date, is listed.

Radio navigational aids and certain lights on the Russian Arctic coast and adjacent islands north of the Arctic Circle from Novaya Zemlya east to the Bering Strait, have been omitted due to the lack of reliable information.

Russian lights are shown between the parallels of: 63˚40'N. and 66˚N. from 27 July to 15 December; south of 66˚N. from 5 August to 20 May; 68˚N. and 70˚N. from 14 August to 30 April.

In the White Sea west of the meridian of 38˚E. they shown: north of 66˚N. from 28 July to 15 December; south of 66˚N. from 6 August to 15 December.

In the eastern part of the White Sea between the meridians of 38˚E. and 43˚E. they are shown: south of 66˚N. from 1 May to 31 May and from 28 July to 15 January; between 66˚N. and 68˚N. from 1 May to 21 May and 6 August to 15 January.

Lights in the Barents Sea and White Sea are extinguished as soon as the whole sea horizon is covered with solid ice. The lights are re-shown as soon as open spaces are seen, or when the ice appears to begin to move; should a vessel be seen at such a time, even if the movement of the ice is arrested, the lights will not be extinguished unless the crew has abandoned the vessel and communication cannot be effected.

In *Iceland* the elevations of lights are approximate; they may be as much as 10% in error and should not be used for fixing distances by vertical danger angle. Lights may become completely obscured by dust clouds when the wind is off the land. This is particularly true in autumn, even in clear weather.

South of 65˚30'N. lights are shown from 15 July to 1 June. Lights north of 65˚30'N. are shown from 1 August to 15 May.

In *Norway*, lights show sectors of different colors; the fairway is usually marked by a white sector to a ship approaching the light, a green sector to starboard and a red sector to port. The white navigational sector is usually very narrow and caution should be exercised to keep in its centerline.

Dangers in or near the fairway are marked by red or green sectors and when the light has sectors of different characters they are marked by:

Fl.(2) lights having a period of about 12 seconds with the duration of each flash from 1 to 1.5 seconds.

Iso. lights with a period of from 1 to 2.5 seconds.

Most lights in *Norway* are displayed seasonally based on latitude as shown in the following table:

Latitude	Dates of display
60°	4 July - 2 June
61°	9 July - 28 May
62°	16 July - 21 May
63°	21 July - 16 May
64°	25 July - 12 May
65°	29 July - 8 May
66°	1 August - 5 May
67°	4 August - 2 May
68°	7 August - 29 April
69°	10 August - 26 April
70°	12 August - 24 April

Where navigation channels cross the threshold latitudes, the display dates are modified to maintain consistency within the channel. Note that some navigation aids, including private aids, do no follow this schedule.

Russian lightships remain on their station during the period of navigation only; when forced to leave because of ice they are replaced as soon as possible. Lightships, by day, show a ball over a yellow flag with a blue St. George's cross and by night, a white riding light.

If a vessel is seen standing into danger the signal "NF" of the International Code of Signals is hoisted, and if not immediately seen, rockets with two explosions and bright stars may be fired every minute; by night the rockets only

are used.

Russian relief lightships are painted red with two masts, each carrying a red ball; by night they show a fixed red light from the same positions. Fog signals are sounded and warning signals described above are employed.

Fog bells at *Russian* lighthouses and lightships are sounded, unless otherwise stated in the following uniform manner:

at lighthouses: in groups of double strokes the interval between the groups being not more than 3 minutes.

on board lightships: in groups of triple strokes, the interval between the groups being not more than 2 minutes.

When the fog signal of an approaching vessel is heard, the interval between the double or triple strokes in the groups is reduced and the bell is sounded continuously in double or triple strokes until the vessel is past the light or clear of danger.

Due to a lack of information it is not possible to ensure that the details of navigational aids is correct.

FOG SIGNALS

The function of a fog signal in the system of aids to navigation is to warn of danger and to provide the mariner with an audible means of approximating his position relative to the fog signal when the station, or any visual signal which it displays, is obscured from view by atmospheric conditions.

Fog signals depend upon the transmission of sound through air. As aids to navigation, they have certain inherent defects that should be considered. Sound travels through the air in a variable and frequently unpredictable manner.

It has been established that:

fog signals are heard at greatly varying distances and that the distance at which a fog signal can be heard may vary with the bearing of the signal and may be different on different occasions;

under certain conditions of atmosphere, when a fog signal has a combination of high and low tones, it is not unusual for one of the tones to be inaudible. In the case of sirens, which produce a varying tone, portions of the blast may not be heard;

there are occasionally areas close to the signal in which it is wholly inaudible. This is particularly true when the fog signal is screened by intervening land or other obstructions;

fog may exist a short distance from a station and not be observable from it, so that the signal may not be in operation;

even though a fog signal may not be heard from the deck or bridge of a ship when the engines are in motion, it may be heard when the ship is stopped, or from a quiet position. Sometimes it may be heard from aloft though not on deck;

the intensity of the sound emitted by a fog signal may be greater at a distance than in immediate proximity.

All these considerations point to the necessity for the utmost caution when navigating near land in fog. Particular attention should be given to placing lookouts in positions in which the noises in the ship are least likely to interfere with hearing a fog signal. Fog signals are valuable as warnings, but the mariner should not place implicit reliance upon them in navigating his vessel. They should be considered solely as warning devices.

Among the devices in common use as fog signals are:

Radiobeacons which broadcast simple dot-and-dash combinations by means of a transmitter emitting modulated continuous waves;

Diaphones which produce sound by means of a slotted reciprocating piston actuated by compressed air. Blasts may consist of two tones of different pitch, in which case the first part of the blast is high and the last of a low pitch. These alternate pitch signals are called “two-tone;”

Diaphragm horns which produce sound by means of a diaphragm vibrated by compressed air, steam, or electricity. Duplex or triplex horn units of differing pitch produce a chime signal;

Nautophones, electrically operated instruments, each comprising a vibrating diaphragm, fitted with a horn, which emits a high note similar in power and tone to that of the reed;

Reed horns which produce sound by means of a steel reed vibrator by compressed air;

Sirens which produce sound by means of either a disk or a cup-shaped rotor actuated by compressed air or electricity;

Whistles which produce sound by compressed air emitted through a circumferential slot into a cylindrical bell chamber;

Bells which are sounded by means of a hammer actuated by hand, wave motion, by a descending weight, compressed gas, or electricity;

Guns and explosive signals which are produced by firing of explosive charges, the former being discharged from a gun, and the latter being exploded in midair;

Fog Detector Lights—certain light stations, in addition to the main light, are equipped with fog detector lights for automatic detection of fog. These lights sweep back and forth through an area over which the fog watch is necessary, showing a powerful bluish-white flash of about 1 second in duration. The interval between successive flashes will vary with the position of the vessel within the sector. At the limits of the sector the duration of the flash may be considerably longer than 1 second.

Fog detector lights operate continuously.

Standby fog signals are sounded at some of the light and fog signal stations when the main fog signal is inoperative. Some of these standby fog signals are of a different type and characteristic than the main fog signal.

Radiobeacons, RACONs, RAMARKs, and radio direction-finders are mentioned in the List of Lights, but for detailed information, including the synchronization of radio signals and sound signals for distance finding, the navigator should consult Pub. 117, Radio Navigational Aids.

Note—use Chart No. 1 for the complete list of symbols and abbreviations commonly used in presenting the essential characteristics of lights, fog signals, and radio aids found on charts.

VISIBILITY TABLE

Table of distances at which objects can be seen at sea according to their respective elevations and the elevation of the eye of the observer.

Height in Feet	Distance in geographic or nautical miles	Height in feet	Distance in geographic or nautical miles	Height in feet	Distance in geographic or nautical miles	Height in feet	Distance in geographic or nautical miles	Height in feet	Distance in geographic or nautical miles	Height in feet	Distance in geographic or nautical miles
1	1.2	23	5.6	45	7.8	135	13.6	340	21.6	600	28.7
2	1.7	24	5.7	46	7.9	140	13.8	350	21.9	620	29.1
3	2.0	25	5.9	47	8.0	145	14.1	360	22.2	640	29.5
4	2.3	26	6.0	48	8.1	150	14.3	370	22.5	660	30.1
5	2.6	27	6.1	49	8.2	160	14.8	380	22.8	680	30.5
6	2.9	28	6.2	50	8.3	170	15.3	390	23.1	700	31.0
7	3.1	29	6.3	55	8.7	180	15.7	400	23.4	720	31.4
8	3.3	30	6.4	60	9.1	190	16.1	410	23.7	740	31.8
9	3.5	31	6.5	65	9.4	200	16.5	420	24.0	760	32.3
10	3.7	32	6.6	70	9.8	210	17.0	430	24.3	780	32.7
11	3.9	33	6.7	75	10.1	220	17.4	440	24.5	800	33.1
12	4.1	34	6.8	80	10.5	230	17.7	450	24.8	820	33.5
13	4.2	35	6.9	85	10.8	240	18.1	460	25.1	840	33.9
14	4.4	36	7.0	90	11.1	250	18.5	470	25.4	860	34.3
15	4.5	37	7.1	95	11.4	260	18.9	480	25.6	880	34.7
16	4.7	38	7.2	100	11.7	270	19.2	490	25.9	900	35.1
17	4.8	39	7.3	105	12.0	280	19.6	500	26.2	920	35.5
18	5.0	40	7.4	110	12.3	290	19.9	520	26.7	940	35.9
19	5.1	41	7.5	115	12.5	300	20.3	540	27.2	960	36.3
20	5.2	42	7.6	120	12.8	310	20.6	560	27.7	980	36.6
21	5.4	43	7.7	125	13.1	320	20.9	580	28.2	1000	37.0
22	5.5	44	7.8	130	13.3	330	21.3				

Explanation.—The line of sight connecting the observer and a distant object is at maximum length tangent with the spherical surface of the sea. It is from this point of tangency that the tabular distances are calculated. The table must accordingly be entered twice to obtain the actual geographic visibility of the object—first with the height of the object, and second with the height of the observer's eye—and the two figures so obtained must be added. Thus, if it is desired to find the maximum distance at which a powerful light may be seen from the bridge of a vessel where the height of eye of the observer is 55 feet above the sea, from the table:

	Nautical Miles
55 feet height of observer(visible)	8.7
200 feet height of light(visible)	16.5
Distance visible	25.2

CONVERSION TABLE — FEET TO WHOLE METERS

(FOR HEIGHTS OF LIGHTS)

1 foot = 0.3048 meter

Feet	Meters	Feet	Meters	Feet	Meters	Feet	Meters	Feet	Meters	Feet	Meters
		40	12	80	24	120	37	160	49	200	61
1	0	41	12	81	25	121	37	161	49	300	91
2	1	42	13	82	25	122	37	162	49	400	122
3	1	43	13	83	25	123	37	163	50	500	152
4	1	44	13	84	26	124	38	164	50	600	183
5	2	45	14	85	26	125	38	165	50	700	213
6	2	46	14	86	26	126	38	166	51	800	244
7	2	47	14	87	27	127	39	167	51	900	274
8	2	48	15	88	27	128	39	168	51	1000	305
9	3	49	15	89	27	129	39	169	52		
10	3	50	15	90	27	130	40	170	52		
11	3	51	16	91	28	131	40	171	52		
12	4	52	16	92	28	132	40	172	52		
13	4	53	16	93	28	133	41	173	53		
14	4	54	16	94	29	134	41	174	53		
15	5	55	17	95	29	135	41	175	53		
16	5	56	17	96	29	136	41	176	54		
17	5	57	17	97	30	137	42	177	54		
18	5	58	18	98	30	138	42	178	54		
19	6	59	18	99	30	139	42	179	55		
20	6	60	18	100	30	140	43	180	55		
21	6	61	19	101	31	141	43	181	55		
22	7	62	19	102	31	142	43	182	55		
23	7	63	19	103	31	143	44	183	56		
24	7	64	20	104	32	144	44	184	56		
25	8	65	20	105	32	145	44	185	56		
26	8	66	20	106	32	146	45	186	57		
27	8	67	20	107	33	147	45	187	57		
28	9	68	21	108	33	148	45	188	57		
29	9	69	21	109	33	149	45	189	58		
30	9	70	21	110	34	150	46	190	58		
31	9	71	22	111	34	151	46	191	58		
32	10	72	22	112	34	152	46	192	59		
33	10	73	22	113	34	153	47	193	59		
34	10	74	23	114	35	154	47	194	59		
35	11	75	23	115	35	155	47	195	59		
36	11	76	23	116	35	156	48	196	60		
37	11	77	23	117	36	157	48	197	60		
38	12	78	24	118	36	158	48	198	60		
39	12	79	24	119	36	159	48	199	61		

RADIOBEACONS

RADIO DIRECTION-FINDER SETS ON SHIPS

Radio direction-finder sets on board ship enable bearings to be taken of transmissions from other ships, aircraft, shore stations, marine radiobeacons, and the coastal stations of the radio communication network. When located in the pilothouse or on the navigating bridge, the direction-finder enables the navigating officer to obtain bearings himself without reference to others and without delay.

Due to the great value of radio bearings, particularly when visibility is poor and when celestial observations cannot be obtained, the radio direction-finder on board ship deserves the same consideration and care as are given to the sextant and compass. It has the following characteristics in common with the two latter navigational instruments: the readings are subject to certain errors; these errors may be reduced by skillful and intelligent operation; the dangers of using erroneous readings may be greatly reduced by the intelligence and good judgment of the mariner. In order to acquire experienced judgment in the operation of the instrument, it is essential that the mariner use it as much as practicable.

Troubles from interference and weak signals are greatly reduced by the use of direction-finders of proper selectivity. The bearings must be corrected for radio deviation as shown by the calibration curve of the set.

Types of Radiobeacons

1. Directional radiobeacons which transmit radio waves in beams along fixed bearings.
2. Rotating radiobeacons by which a beam of radio waves is resolved in azimuth in a manner similar to the beam of light sent out by rotating lights.
3. Circular radiobeacons which send out waves of approximately uniform strength in all directions so that ships may take radio bearings of them by means of the ship's radio direction-finder sets. This is the most common type of radiobeacon.

To extend the usefulness of marine radiobeacons to ships and aircraft employing automatic radio direction finders, U.S. marine radiobeacons on the Atlantic and Pacific Coasts and Great Lakes have been modified to transmit a continuous carrier signal during the entire radiobeacon operating period with keyed modulation providing the characteristic signal. Unless a beat frequency oscillator is installed, the continuous carrier signals are not audible to the operator of an aural null direction finder. A ten second dash has been included in the characteristic of these radiobeacons, to enable the navigator using a conventional aural null direction finder to refine his bearing. Vessels with direction finders will be able to use the United States radiobeacons located on the Atlantic and Pacific Coasts, and Great Lakes at any time in their assigned sequence.

Aeronautical Radio Aids

Aeronautical radiobeacons and radio ranges are often used by navigators of marine craft in the same manner as marine radiobeacons are used for determining lines of positions. They are particularly useful along coasts where marine broadcast coverage is inadequate. Aeronautical aids situated inland become less trustworthy, so far as ships are concerned, when high land intervenes between them and the coast. They are established to be of primary usefulness to aircraft, and surface craft should use these aids with caution. Only those aeronautical radiobeacons considered to be of use to the mariner have been selected for inclusion in this publication.

AERONAUTICAL RADIOBEACONS. Like marine radiobeacons, these aids broadcast a characteristic signal on a fixed frequency.

NOTE: The assigned frequency of aeronautical radiobeacons is normally from 200 to 415 kHz while the frequency of marine radiobeacons is normally from 285 to 325 kHz. Aeronautical radiobeacons not within the marine radiobeacon band will not normally be listed in this publication.

The range signals are interrupted at intervals to permit broadcast of the identification signal. In aviation publications the range leg bearings are most often given as magnetic bearings toward the station; in this publication they are given as true bearings toward the station. Unless otherwise stated in the station details, aeronautical radio aids mentioned in this publication transmit continuously.

NOTE: Mariners are advised that changes to and deficiencies in aeronautical radio facilities are not always immediately available to maritime interests and the positions are approximate and listed to the nearest minute only.

Obligations of Administrations Operating Radiobeacons

The obligations of nations and other administrations operating radiobeacons are given in Article 43 of the Radio Regulations of the International Telecommunication Union, Geneva.

Accuracy of Bearings Taken Aboard Ship

No exact rules can be given as to the accuracy to be expected in radio bearings taken by a ship as the accuracy depends to a large extent upon the skill of the ship's opera-

tor, the condition of the ship's equipment, and the accuracy of the ship's calibration curve. Mariners are urged to obtain this information by taking frequent radio bearings when their ship's position is accurately known and by recording the results. Normally, United States radiobeacons are operated in a group of six, each station in a group using the same frequency and transmitting for one minute in its proper sequence, and operate during all periods, either sequenced or continuously, regardless of weather conditions.

SKILL OF OPERATOR: Skill in the operation of the radio direction-finder can be obtained only by practice and by observing the technical instructions for the set in question. For these reasons the operator should carefully study the instructions issued with the set and should practice taking bearings frequently.

OPERATOR'S ERROR: As the operator obtains bearings by revolving the direction-finder coil until the signal disappears or becomes a minimum, the operator can tell by the size of the arc of silence or of minimum strength approximately how accurately the bearing has been taken. For instance, if the minimum is broad and the residual signal covers about 10° with equal strength, it is doubtful if the bearing can be accurately estimated. On the other hand, if a sharp minimum can be obtained, the operator can determine the bearing to within a half of a degree.

In this connection it should be noted that a properly operating and correctly adjusted direction-finder should in no case produce other than a point or arc of absolute silence. That is, there should be no "residual" signal at the point or arc of observation. The sharpness and completeness of the arc of silence are the best indications of a properly operating direction-finder, and their absence is the best indication of the presence of "night effect."

SUNRISE, SUNSET, OR NIGHT EFFECT: Bearings obtained from about half an hour before sunset to about half an hour after sunrise may be subject to errors due to night effect. On some nights this effect is more pronounced than on others and effect is usually greatest during the hours of twilight. Night effect may be detected by a broadening of the arc of minimum signals and by a fluctuation in the strength of the signals. It may also be indicated by difficulty in obtaining a minimum or by a rapidly shifting minimum. It is sometimes accompanied by an actual shift in the direction of the bearings. If it is essential to obtain a bearing when the night effect is pronounced, several bearings should be taken over a short period of time and an average taken of them.

RADIO DIRECTION FINDER WITHOUT GYRO REPEATERS: The ship's compass must be read as the bearing is taken or an error may be introduced equal to the amount that the ship has yawed in the interval between taking the bearing and reading the compass. Any error in the ship's compass must be applied to the bearing.

RECIPROCAL BEARINGS: In some direction-finder sets, the operator cannot tell from which side of the ship the signals are coming. With these sets the operator shall correct both bearings for their respective deviations and give both corrected bearings to the person who is plotting the bearings on the chart. If the mariner is in doubt as to the side of the ship from which the bearings are coming, this difficulty can usually be solved by having another bearing taken after the ship has steamed a short distance and noting in which direction the bearing is changing.

CALIBRATION: It is essential that the radio direction-finder be accurately calibrated in order that the bearings may be corrected for deviation. While the bearings are being taken, other radio antennas on board must be in the same condition as they were when the calibration was made; movable parts of the ship's superstructure such as booms, davits, wire rigging, etc., must be secured in the positions which they occupied when the direction-finder was calibrated. Unusual cargoes such as large quantities of metals and extraordinary conditions of loading may cause errors.

The direction-finder should be recalibrated after any changes have been made in the set or its surroundings (this includes alterations to or changes in position of antennas, wire rigging, boat davits, booms, etc.) whenever there is reason to believe that the previous calibration has become inaccurate, and also at periodic intervals.

The calibration must be made on approximately the same frequency or frequencies as will be used to take bearings because the deviation for several frequencies is not likely to be the same. It is believed that one calibration curve is satisfactory for the normal radiobeacon frequency (285 to 325 kHz), but the instructions issued by the manufacturer of the particular direction-finder in question should be studied in this connection.

To facilitate the calibration of ship's direction-finders, special arrangements have been made by some services for operation of their radiobeacons at times other than their published schedules. Information as to the arrangements made by the United States stations in this respect is as follows:

Sequenced radiobeacons cannot broadcast at any time other than on their assigned operating minute for the purpose of enabling vessels to calibrate their radio direction finders without causing interference. Special radio direction finder calibration transmitters of short range are operated at certain localities to provide continuous calibration service.

The position given for the antenna is the point from which the radiobeacon signal is emitted.

If it is not practicable to determine the time of calibration sufficiently in advance to contact the district commander, request may be made directly to the stations by means of telephone, telegraph, or a whistle signal consisting of three long blasts; followed by three short blasts.

This whistle signal is to be repeated until it is acknowledged by the station through the starting of the transmitter. The same group of signals should be sounded at the termination of calibration.

The work of the station personnel is not confined to standing watch and there may be times when the whistle request for calibration is not immediately heard, due to the noise from operating station machinery, etc. Usually, a repeated signal not too far from the station will attract attention.

"COMPENSATED" RADIO DIRECTION-FINDERS: Many radio direction-finders are "compensated" and no calibration chart or curve is used. Attention is invited to the fact that such compensation is just as vulnerable as the calibration data due to changes made in the set or its surroundings.

CHECK THE CALIBRATION: The calibration of compensation should be checked frequently by taking bearings when the ship's position is accurately known and the results should be recorded for future reference.

CALIBRATION RADIOBEACONS: In the United States and certain other areas special radiobeacons, primarily for calibrating shipboard direction-finders are in operation. These radiobeacons transmit either continuously during scheduled hours or upon request, as indicated in station details.

COASTAL REFRACTION (OR LAND EFFECT): Errors may occur in bearings taken by ships so located that the line of observation to the radiobeacon passes over land or along the shore line. However, many observations seem to indicate that such errors are negligible when the observing vessel is well out from the shore. Bearings secured entirely over water areas are to be preferred since "land effect" is thus eliminated. Bearings taken at sunset and sunrise are likely to be erratic, and observations taken at these hours should therefore be repeated and checked as may be feasible.

PROGRAM BROADCASTING STATIONS: Before taking bearings on a station broadcasting entertainment programs a mariner should consider that frequency may differ widely from the frequency for which the set is calibrated, that the published location of the station may be that of its studio and not that of its transmitting antenna, that if the station is synchronized with other stations it may be impossible to tell on which station the bearing was taken, and that as the majority of these stations are inland, the coastal refraction may be excessive.

Station Details

FREQUENCY: The frequency listed is that used by the station in transmitting its "Characteristic Signal." Calling frequencies, if any, will be given under "remarks."

RANGE: In this book the range of radiobeacons is only approximate and is given merely to assist mariners in planning their voyages and to inform them of several radiobeacons they will probably hear first. Frequently, when conditions for radio reception are good, radiobeacons may be heard at greater distances than indicated. The mariner who is at a greater distance than the range indicated should attempt to obtain bearings when necessary, and not assume that the radiobeacon will be unheard beyond its indicated range.

GROUP SEQUENCE: Selected radiobeacons are grouped together on the same operating frequency and are assigned a specific sequence of transmission within this group. This reduces station interference and unnecessary returning.

ANTENNA LEAD-IN: Included in the details of many radiobeacons located at or near light stations is a statement of the distance and bearing of the radiobeacon transmitting antenna from the light tower. Use should be made of this information when calibrating the ship's direction-finding equipment by means of simultaneous visual and radio bearings.

Plotting Radio Bearings

The procedure for converting radio (great circle) bearings as received by direction-finder equipment aboard ship is identical with that used in converting radio bearings supplied by direction-finder stations on shore and is described in section 100E "Plotting Radio Bearings" of Pub. 117, Radio Navigational Aids.

Synchronization for Distance Finding

At some radiobeacon stations, sound signals, either submarine or air or both, are synchronized with the radiobeacon signals for distance finding. Ordinarily, the sound signals do not operate during the transmission period of the radio signal in clear weather. The methods in use employ, as a rule, distinctive signals to indicate the point of synchronization, and make use, for determining distance, of the lag of signals traveling through air or water as compared to the practically instantaneous travel of the radio signals.

In the case of some sound signals, a series of short radio dashes is transmitted at intervals following the synchronizing point, so that by counting the number of such short dashes heard after the distinctive radio signal and before hearing the corresponding distinctive sound signal, the observer obtains the distance, in miles equal to the number of dashes counted, from the sound signal apparatus unless stated otherwise.

In the case of other signals, the observer notes the number of seconds intervening between the reception of the distinctive radio signal and the corresponding sound signal and uses a factor to determine distances in miles as follows:

Submarine signals–multiply the observed numbers of seconds by 0.8 or divide by 1.25 distance in nautical miles.

Air signals–multipy the observed number of seconds by 0.18 or divide by 5.5. For more approximate results or for statute miles, multiply the observed number of seconds by 0.2 or divide by 5.

Tables for finding distance

Interval in seconds	Distances in nautical miles from sound signal source	
	Air	Submarine
1	0.18	0.8
2	0.36	1.6
3	0.54	2.4
4	0.72	3.2
5	0.90	4.0
6	1.08	4.8
7	1.26	5.6
8	1.44	6.4
9	1.62	7.2
10	1.80	8.0
20	3.60	16.0
30	5.40	24.0
40	7.20	
50	9.00	
60	10.80	

REMARKS: Average speed of sound travel in water is 1 nautical mile in 11/4 seconds.

The speed of sound travel is influenced by a number of conditions making it impracticable to state a factor that will give exact results under all conditions. The results obtained by the methods described may be accepted as being accurate to within 10 percent of the distance.

Methods of synchronizing the signals vary and are described or illustrated in official announcements regarding them. It is essential to note carefully the point of synchronization used so that no error will be made through taking time on the wrong signal or the wrong part of it.

In observing air signals it is usually sufficient to use a watch with second hand, although a stop watch is helpful. For submarine signals where the interval is shorter and a time error correspondingly more important, it is essential that a stop watch or other timing device be used. Where the radiobeacon and submarine signals are not received at the same point on the vessel, means of instant communication between two observers should be available or synchronized stop watches provided for each.

Ships not equipped with a DF receiver can take advantage of the distance-finding feature of a radiobeacon station, if equipped with a radio receiver capable of receiving the transmission. In the case of obtaining distance from a radiobeacon station which is synchronized with a submarine sound signal, the ship must also be equipped with a device for picking up submarine sound signals.

Rotating Loop Radiobeacon

MODE OF OPERATION:

(1) The radiobeacon consists of a rotating loop transmitter having directional properties by which an observer in a ship can obtain his bearing from the beacon without the use of a direction-finder. Any ordinary receiving set capable of being tuned to the radiobeacon's frequency may be used. The only other equipment required is a reliable stop watch or chronograph with a sweep second hand. Stop watches and clocks with dials graduated in degrees may be used, from which bearings may be read directly without any mathematical calculation.

(2) During each revolution of the beacon, the signals received by the observer will rise and fall in intensity, passing through a maximum and a minimum twice each minute. The positions of minimum intensity, which occur at intervals of thirty seconds from one another, are very sharp and can be accurately observed. These are, therefore, used for navigation purposes.

The beacon may be regarded as having a line or beam of minimum intensity which rotates at a uniform speed of 360˚ in 1 minute (i.e. 6˚ in 1 second) based on the true meridian as starting point. Therefore, if the observer can (a) identify the beacon and (b) measure the number of seconds which this minimum beam takes to reach their position starting from the true meridian, this number multiplied by six will give their true bearing from the beacon or its reciprocal.

The signals which enable the beacon to be identified and the bearing to be calculated are described in the following paragraphs:

Signals transmitted by the beacon: Each transmission from the beacon lasts for 4 minutes; the beacon is then silent for 8 minutes, and automatically starts again at the end of the silent period. Each transmission consists of two parts: (a) the identification signal of the station set at a slow speed for the first minute, commencing when the minimum beam is true east and west and followed by a long dash of about 12 seconds duration; (b) the signal group commencing when the minimum beam is approaching the true meridian, and consisting of (i) the north starting signal, which is the letter V followed by two dots (••• – ••); (ii) a long dash of about 12 seconds duration; (iii) the east starting signal, which is the letter B followed by two dots (– ••• ••); and (iv) a long dash for about 42 seconds.

The navigation signals are repeated during the remainder of the transmission and signals cease when the minimum beam is in the east and west position.

INSTRUCTIONS FOR TAKING BEARINGS

(i) Set stop watch to zero.

(ii) Listen for identification signal.

(iii) When the first long dash begins (at A on diagram) get ready for the "north signal."

(iv) After the "north signal," start stop watch exactly at beginning of long dash (see "00 seconds" on diagram) counting one-two with the two preceding dots, and 3 for the start of the stop watch.

(v) Listen for minimum and note its exact time by stop watch.

NOTE: If stop watch is graduated in degrees note exact angle, which is the bearing.

(vi) Multiply number of seconds by 6˚ for bearing.

(vii) Determine whether bearing is direct or reciprocal.

(viii) If the "north signal" is faint, use the "east signal," but add 090˚ to final bearing.

Particular attention is directed to the following:

(a) The stop watch must be started exactly at the beginning of the long dash for each series of observations.

(b) The time of occurrence of the minimum must be read to the nearest fifth of a second.

(c) The bearing obtained will be either the direct bearing or its reciprocal.

(d) When using the east signal, add 090˚ to obtain bearings from true north.

(e) The beacon is set up on the true meridian, and no correction is required for magnetic variation.

(f) No quadrantal error arises, and no corrections are necessary except as in (c) and (d) above.

(A correction must, of course, be made for convergency; this should be applied as if the beacon were a shore radio direction-finder station.)

(g) A comparatively large error of bearing may occur due to inaccuracy in the stop watch, and to obviate this, observers or navigators should check their stop watches on the beacon station before taking bearings. This can easily be done by checking the time by stop watch of the complete revolution of the beacon transmission. Any error found can then be allowed for.

Caution

Due to the many factors which enter into the transmission and reception of radio signals, a mariner cannot practically estimate its distance from a radiobeacon either by the strength of the signals received or by the time at which the signals were first heard. Mariners should give this fact careful consideration in approaching radiobeacons. A diagram showing the signals used is given below.

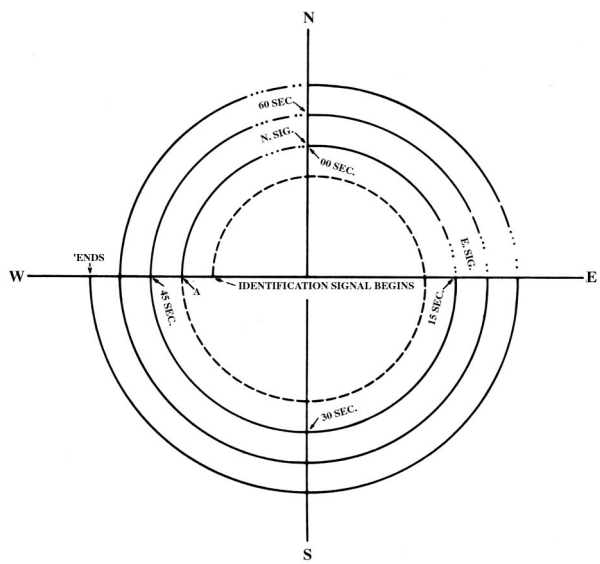

ROTATING RADIOBEACON
SIGNAL DIAGRAM

DESCRIPTION

(Radiobeacons)

Information is tabulated in eight columns as follows:

column 1: The number assigned to each radiobeacon by this Agency.

column 2: Name and/or descriptive location of the radiobeacon.

column 3: Approximate latitude and longitude of the radiobeacon to the nearest tenth of a minute.

column 4: Radiobeacon characteristics. Included in this column are the Morse code, period in seconds, length of transmission and silence time.

column 5: Range (approximate) in nautical miles.

column 6: Group sequence. Selected radiobeacons are grouped together on the same operating frequency and are assigned a specific sequence of transmission within this group. This reduces station interference and unnecessary return.

column 7: Frequency (given in kilohertz) and amplitude modulation (see Table Symbols).

column 8: Remarks. Transmission synchronization, type of radiobeacon (marine, aero, etc.), calibration, antenna lead-in, calling frequencies, distance-finding information, service charges, hours of transmission, directional signals and other pertinent information.

ABBREVIATIONS

aero . . . . . aeronautical
tr . . . . . transmission
si . . . . . silence
s. . . . . .seconds
(4) . . . . . 4 times
Transmission is continuous unless otherwise stated.

TABLE OF SYMBOLS

LEGEND

(1) Type of modulation of the main carrier.
(2) Nature of signal(s) modulating the main carrier.
(3) Type of "information" to be transmitted. "Information" does not include information of a constant, unvarying nature such as provided by standard frequency emissions, continuous wave and pulse radars, etc.

AMPLITUDE MODULATION:

N0N

(1) Emission of an unmodulated carrier.
(2) No modulating signal.
(3) No information transmitted.

A1A

(1) Double-sideband.
(2) Single channel containing quantized or digital information without the use of a modulating subcarrier.
(3) Telegraphy (for aural reception).

A2A

(1) Double-sideband.
(2) Single channel containing quantized or digital information with the use of a modulating subcarrier.
(3) Telegraphy (for aural reception).

A3E

(1) Double-sideband.
(2) Single channel containing analog information.
(3) Telephony (including sound broadcasting).

R3E

(1) Single-sideband (reduced or variable level carrier).
(2) Single channel containing analog information.
(3) Telephony (including sound broadcasting).

B8E

(1) Independent sidebands.
(2) Two or more channels containing analog information.
(3) Telephony (including sound broadcasting).

H2A

(1) Single-sideband (full carrier).
(2) Single channel containing quantized or digital information with the use of a modulating subcarrier.
(3) Telegraphy (for aural reception).

H3E

(1) Single-sideband (full carrier).
(2) Single channel containing analog information.
(3) Telephony (including sound broadcasting).

J3E

(1) Single-sideband (suppressed carrier).
(2) Single channel containing analog information.
(3) Telephony (including sound broadcasting).

A3C

(1) Double-sideband.
(2) Single channel containing analog information.
(3) Facsimile.

A3F

(1) Double-sideband.
(2) Single channel containing analog information.
(3) Television (video).

B7D

(1) Independent sidebands.
(2) Two or more channels containing quantized or digital information.
(3) Data transmissions, telemetry, telecommand.
Note: With 6 kHz. EDW operation in the bands below 30 MHz allocated exclusively for Maritime Mobile Service (FC, MO).

FREQUENCY (OR PHASE) MODULATION:

F1B

(1) Frequency modulation.
(2) Single channel containing quantized or digital information without the use of a modulating subcarrier.
(3) Telegraphy (for automatic reception).

F2A

(1) Frequency modulation.
(2) Single channel containing quantized or digital information with the use of a modulating subcarrier.
(3) Telegraphy (for aural reception).

F3E

(1) Frequency modulation.
(2) Single channel containing analog information.
(3) Telephony (including sound broadcasting).

F3C

(1) Frequency modulation.
(2) Single channel containing analog information.
(3) Facsimile.

F3F

(1) Frequency modulation.
(2) Single channel containing analog information.
(3) Television (video).

P1B

(1) Sequence of unmodulated pulses.
(2) Single channel containing quantized or digital information without the use of a modulating subcarrier.
(3) Telegraphy (for automatic reception).

Pulse Modulation:
GHz = gigahertz
kHz = kilohertz
MHz = megahertz

DIFFERENTIAL GLOBAL POSITIONING SYSTEM (DGPS)

Differential Global Positioning System (DGPS) is a radio-based navigation system that eliminates errors in a GPS receiver that will allow the accuracy level to be significantly enhanced. DGPS accuracy can be 10 meters or better, compared with 100 meters or better with GPS. This is possible by placing a high-performance GPS receiver (reference station) at a known location. Because the receiver knows its exact location, it can determine the errors in the satellite signals. The satellite measures the ranges to each satellite using the signals received and comparing these measured ranges to the actual ranges calculated from its known position. The total error is the difference between the measured and calculated range. The error data for each tracked satellite is formatted into a correction message and transmitted to GPS users. The correction message format follows the standard established by the Radio Technical Commission for Maritime Services, Special Committee 104 (RTCM-SC104). These differential corrections are then applied to the GPS calculations, thus removing most of the satellite signal error and improving accuracy.

Terms for understanding DGPS:

DGPS Correction Receiver

A DGPS correction receiver decodes the signals received from a reference site. Data is formatted into a serial RTCM SC104 data stream and provided to the remote GPS receiver. There are many types of DGPS correction receivers.

GPS Receivers

The GPS receiver measures ranges to each satellite, but before the measurements are used to calculate position, corrections received from the DGPS receiver are applied to the measurements. The position is then calculated using the corrected range measurements providing vastly increased accuracy.

Modulator

Depending on the transmission format, the modulator encodes the data as necessary for transmission.

Reference Station

The refrence station GPS receiver knows exactly the position of its antenna, therefore it knows what each satellite range measurement should be. It measures the ranges to each satellite using the received signals just as if it was going to calculate position. The measured ranges are subtracted from the known ranges and the result is range error. The range error values for each satellite are formatted into messages in the RTCM SC104 format and transmitted continuously.

Transmitter

The transmitter is basically a power amplifier which is connected to an antenna system. The modulated carrier is amplified and driven to the antenna. In the United States Coast Guard system, the transmitter is 250-1000 Watts and operates in the 300Khz frequency range. The amplified signal is radiated via the antenna to remote DGPS receivers for real-time position correction.

DESCRIPTION

(DGPS Stations)

Information is tabulated in eight columns as follows:

column 1: The number assigned to each DGPS Station by this Agency.

column 2: Name of the DGPS Station

column 3: Approximate latitude and longitude of the DGPS Transmitting Station to the nearest tenth of a minute.

column 4: Station ID which can be found in the IALA Master list. No two stations have the same ID. **T** dentoes the Transmitting Station, **R** denotes the Reference Station.

column 5: Range (approximate) in nautical miles.

column 6: Frequency in kHz.

column 7: Transfer Rate which equates to the baud rate and will be published as a whole number without any additional abbreviations such as “bps” (bits per second)

column 8: Remarks. This column contains information about the reference stations and messages types transmitted. GPS Message Type Numbers are 1, 3, 4, 5, 6, 7, 9, 15 and 16. *(Refer to message type descriptions below)*

GPS MESSAGE TYPE NUMBER INDICATORS

1	Differential GNSS corrections (full set of satellites)
3	Reference stations parameters
4	Datum used
5	Constellation health
6	Null frame (no information)
7	Radiobeacons Almanacs
9	Sub-set differential GNSS corrections
15	Ionospheric corrections
16	Special messages

Section 1

South Coast of Norway

(1) No.	(2) Name and Location	(3) Position	(4) Characteristic	(5) Height	(6) Range	(7) Structure	(8) Remarks
			NORWAY-SOUTH COAST				
	OSLOFJORDENS:						
4 *B 2506*	**-Faerder.**	59° 01.6′ N 10° 31.7′ E	**Fl.(2)W.** period 10s	154 **47**	**19**	Red iron tower, white band; 141.	**DGPS Station.**
	-RACON		**T(–)** period 30s		1		Azimuth coverage 225°-120°. (3 & 10 cm)
8 *B 2510*	Store Faerder, N. point.	59° 04.5′ N 10° 31.5′ E	**Fl.W.R.G.** period 5s fl. 0.7s, ec. 4.3s	41 **12**	W. 9 R. 7 G. 6	Wooden structure, white lantern; 18.	G. 039°-053°, W.-116°, R.-128°, W.-133°, G.-171°, R.-189°, W.-194°, G.-206°, W.-210°, R.-212°, W.-316°, G.-337.
12 *B 2219*	**Torbjornskjaer.**	58° 59.9′ N 10° 47.1′ E	**Fl.(2)R.** period 40s	84 **26**	**15**	Low tower on stone house; 58.	
			F.W.		**15**		
	SAEKKEN:						
16 *B 2193*	-Saekkefluene.	58° 59.0′ N 11° 04.0′ E	**Fl.W.** period 5s fl. 0.5s, ec. 4.5s	23 **7**	3	Iron tripod.	
20 *B 2194*	-Glan.	58° 59.6′ N 11° 03.7′ E	**Oc.W.R.G.** period 6s	19 **6**	W. 9 R. 8 G. 7	Iron hut.	R. 259°-267°, W.-269°, G.-328°, W.-351°, R.-141°, G.-164°.
24 *B 2195*	-Reiertangen, Sore Sandoya E. side.	59° 01.0′ N 11° 06.9′ E	**Oc.(2)W.R.G.** period 8s	39 **12**	W. 12 R. 9 G. 9	Iron hut.	G. 200°-209°, W.-212°, R.-253°, W.-302°, R.-010°, G.-018°, W.-029°, R.-034°.
28 *B 2194.5*	-Herfolrenna, E. side.	59° 00.2′ N 11° 03.8′ E	**Fl.G.** period 3s fl. 0.3s, ec. 2.7s	13 **4**	3	Iron perch.	
	SVINESUND:						
32 *B 2198*	-Sponvikskansen, N. side of sound.	59° 05.3′ N 11° 13.8′ E	**Oc.W.R.G.** period 6s	29 **9**	W. 11 R. 8 G. 8	Iron hut, concrete base.	G. 239°-246°30′, R.-062°30′, W.-093°, R.-094°30′.
36 *B 2199*	-Molodden, N. side of the sound.	59° 05.6′ N 11° 14.9′ E	**Q.R.**	23 **7**	2	Iron perch.	
40 *B 2200*	-Bjalvarp, S.	59° 05.6′ N 11° 15.2′ E	**Q.G.**	19 **6**	2	Pedestal. Floodlit.	
44 *B 2201*	-Rorbek.	59° 05.7′ N 11° 15.2′ E	**Iso.R.** period 4s	26 **8**	2	Iron perch.	Visible 240°-000°.
52 *B 2203*	-Blasoppynten, on point W. of Blasoppbukta.	59° 05.9′ N 11° 16.9′ E	**Fl.R.** period 3s fl. 0.3s, ec. 2.7s	26 **8**	2	Iron perch.	
56 *B 2204*	-Krakenebbet, N. side of the sound.	59° 06.0′ N 11° 17.6′ E	**Q.R.**	19 **6**	2	Iron perch.	
60 *B 2205*	-Knivsoyholmen, S. side of island.	59° 06.7′ N 11° 19.9′ E	**Oc.(2)W.R.G.** period 8s	30 **9**	W. 8 R. 5 G. 5	Iron hut.	G. 222°-253°, W.-269°30′, R.-054°30′, W.-064°, G.-077°.
64 *B 2206*	-Svart Jan (S.).	59° 06.7′ N 11° 19.7′ E	**Q.G.**	16 **5**	2	Pedestal. Floodlit.	

(1) No.	(2) Name and Location	(3) Position	(4) Characteristic	(5) Height	(6) Range	(7) Structure	(8) Remarks
			NORWAY-SOUTH COAST				
68 *B 2207*	-Skysskafferen.	59° 05.9′ N 11° 22.8′ E	**Oc.W.R.G.** period 6s	16 **5**	W. 9 R. 8 G. 8	Iron hut.	G. 332°30′-337°, W.-341°30′, R.-127°, W.-133°, G.-166°, W.-172°, R.-181°.
	IDEFJORDEN:						
72 *B 2209*	-Floberg.	59° 02.3′ N 11° 25.4′ E	**Oc.(2)W.R.G.** period 8s	23 **7**	W. 10 R. 8 G. 8	Iron hut.	G. 318°30′-334°, W.-157°, R.-163°.
	SINGLEFJORDEN:						
76 *B 2211*	-Haslauflu Range, front.	59° 06.4′ N 11° 10.4′ E	**Oc.W.R.G.** period 6s	25 **8**	W. 10 R. 9 G. 9	Iron hut.	G. 309°-334°, W.-007°, R.-015°, W.-039°, G.-140°, W.-213°, R.-218°.
80 *B 2211.1*	- -Hykkelen, rear, about 2 km. 016° from front.	59° 07.5′ N 11° 11.1′ E	**Oc.W.** period 6s	59 **18**	14	Iron hut on boundary beacon.	Visible 011°-021°. Intensified on range line.
92 *B 2214*	-Lauskjaer Range, front.	59° 06.5′ N 11° 06.7′ E	**Oc.W.R.G.** period 6s	19 **6**	W. 10 R. 8 G. 8	White iron hut, black stripe, on iron pillars.	G. 090°-098°, W.-114°, R.-176°, W.-317°, G.-325°, W.-336°, R.-350°, W.-353°, G.-005°.
96 *B 2214.1*	- -Singloy, rear, 700 meters 108° from front.	59° 06.4′ N 11° 07.2′ E	**Oc.W.** period 6s	56 **17**	11	White iron hut, black stripe.	Intensified on range line. Visible 103°-113°.
100 *B 2216*	-Terneskjaerene, NE. side of Kirkoy.	59° 05.2′ N 11° 06.1′ E	**Oc.(3)W.R.G.** period 10s	15 **5**	9	Iron hut on piles.	R. 113°-125°, W.-128°, G.-212°, R.-250°, W.-253°, G.-288°, W.-301°, R.-345°, G.-056°, R.-059°, obsc.-113°.
104 *B 2217*	Ramsoy, N. Point.	59° 07.3′ N 11° 01.4′ E	**Fl.W.** period 3s fl. 0.3s, ec. 2.7s	19 **6**	8	Pedestal.	
108 *B 2218*	-W. side.	59° 07.0′ N 11° 01.0′ E	**Oc.(3)W.R.G.** period 10s	22 **7**	W. 10 R. 8 G. 7	White hut on masonry column.	G. 015°-021°30′, W.-025°30′, R.-110°30′, W.-132°, G.-152°.
112 *B 2220*	Tresteinene, Hvaler.	59° 01.6′ N 10° 54.0′ E	**Fl.(2)W.R.G.** period 10s fl. 1s, ec. 2s fl. 1s, ec. 6s	49 **15**	W. 7 R. 5 G. 5	Iron hut on piles.	G. 077°-091°, W.-118°, R.-273°, W.-280°, G.-301°, W.-309°, R.-032°, W.-034°, G.-048°, R.-077°.
	RACON		**T(–)** period 30s		1		(3 & 10 cm)
114 *B 2221*	Vidgrunnen.	59° 01.6′ N 10° 57.6′ E	**V.Q.(6)+L.Fl.W.** period 10s	33 **10**	8	Lantern on concrete pedestal.	
	LAUERSVAELJEN:						
116 *B 2222*	-Homlungen, S. side of island.	59° 00.9′ N 11° 01.9′ E	**Oc.W.R.G.** period 6s	44 **13**	W. 12 R. 10 G. 9	Low tower on white wooden hut; 39.	W. 233°-083°, R.-094°, W.-096°, G.-104°.
120 *B 2224*	-Borholmen Range, front.	59° 00.8′ N 11° 02.9′ E	**Oc.W.R.G.** period 6s	13 **4**	W. 9 R. 8 G. 8	Iron hut.	G. 076°-084°, W.-215°, R.-236°, W.-245°, G.-252°.
124 *B 2224.1*	- -Rear, Sauholmen, W. side of island, 678 meters 096° from front.	59° 00.8′ N 11° 03.5′ E	**Oc.(3)W.R.G.** period 10s	41 **12**	W. 12 R. 9 G. 9	Iron hut.	G. 075°-078°, W.-121°, R.-161°.
128 *B 2226*	Kuskjaer, Gravningsund.	59° 01.5′ N 11° 06.2′ E	**Oc.W.R.G.** period 6s	20 **6**	W. 10 R. 8 G. 8	Iron hut on piles.	G. 062°-071°30′, W.-074°30′, R.-221°, W.-261°, G.-281°.
132 *B 2230*	Fugletangskjaer, off SE. side of Asmaloy.	59° 02.1′ N 10° 58.3′ E	**Fl.R.** period 5s fl. 0.5s, ec. 4.5s	20 **6**	4	Iron hut on piles.	
136 *B 2228*	Viker, S. mole, head.	59° 02.1′ N 10° 57.3′ E	**Iso.R.** period 2s	3 **1**	3	Iron perch.	

(1) No.	(2) Name and Location	(3) Position	(4) Characteristic	(5) Height	(6) Range	(7) Structure	(8) Remarks
			NORWAY-SOUTH COAST				
139 *B 2233.5*	Kvernskjaergrunnen.	59° 02.2′ N 10° 58.6′ E	**Oc.W.R.G.** period 6s	26 **8**	W. 10 R. 7 G. 7	Fiberglass hut on concrete base. Floodlit.	R. 016°-093°, G.-171°30′, W.-174°30′, R.-210°, G.-359° W.-016°.
140 *B 2233*	-Habutangen, E. side of Asmaloy.	59° 02.8′ N 10° 58.3′ E	**Fl.R.** period 3s	26 **8**	5	Lantern on metal column.	
144 *B 2234*	-Dodvikpynten.	59° 04.0′ N 10° 57.9′ E	**Iso.R.G.** period 2s	13 **4**	7	Iron hut.	G. 179°-212°, R.-006°.
145 *B 2234.5*	-Lubbegrunnen.	59° 04.1′ N 10° 58.4′ E	**Oc.(3)W.R.G.** period 10s	26 **8**	W. 10 R. 7 G. 7	Fiberglass tower on concrete base. Floodlit.	G. 026°-190°, W.-195°30′ R.-263°, G.-357°, W.-359°, R.-026°.
148 *B 2235*	-Kuskjaer.	59° 04.5′ N 10° 58.4′ E	**Fl.R.** period 3s fl. 0.3s, ec. 2.7s	16 **5**	4	Iron perch.	
152 *B 2236*	-Loperen, E. point of island.	59° 04.9′ N 10° 58.5′ E	**Oc.W.R.G.** period 6s	26 **8**	W. 10 R. 8 G. 8	Iron hut.	G. 130°-183°, W.-187°, R.-000°, W.-006°, G.-007°.
156 *B 2240*	-Loperungen Range, front.	59° 05.0′ N 10° 59.0′ E	**Oc.(3)W.R.G.** period 10s	47 **14**	W. 12 R. 9 G. 9	Iron hut.	G. 295°-332°, W.-336°, R.-011°, W.-014°, G.-169°, W.-180°, R.-198°, W.-210°, G.-251°.
160 *B 2240.1*	- -Rear, Bratholmen, W. side of island, 1,349 meters 176° from front.	59° 04.5′ N 10° 58.6′ E	**Oc.(2)W.R.G.** period 8s	89 **27**	W. 12 R. 9 G. 9	Iron hut.	G. 357°-058°, W.-076°, R.-170°, W.-187°, R.-198°, W.-202°, G.-221°30′.
160.5 *B 2240.5*	-Loperungbaen.	59° 05.3′ N 10° 58.3′ E	**Fl.G.** period 3s	20 **6**	2	Metal post on concrete base; 28.	
161 *B 2241*	-Tjellholmgrunnen.	59° 06.0′ N 10° 58.0′ E	**Fl.R.** period 3s	23 **7**	7	Fiberglass hut on concrete base. Floodlit.	
162 *B 2241.5*	-Vestre Fugleskjaergrunnen.	59° 07.0′ N 10° 58.0′ E	**Fl.G.** period 5s	23 **7**	7	Fiberglass hut on concrete base. Floodlit.	
164 *B 2243*	Belgen, E. side of island.	59° 08.0′ N 10° 58.0′ E	**Oc.(2)W.R.G.** period 8s	23 **7**	W. 10 R. 9 G. 9	Iron hut.	G. 150°-169°, W.-182°, R.-298°30′, W.-316°, G.-326° 30′, W.-347°, R.-019°30′, W.-150°.
165 *B 2245*	Flyndregrunnen.	59° 09.3′ N 10° 57.7′ E	**Oc.(3)W.R.G.** period 10s	26 **8**	W. 10 R. 7 G. 7	Plastic tower on concrete base. Floodlit.	G. 044°-175°, R.-263°, G.-340°, W.-346°, R.-044°.
168 *B 2244*	Kalkegrunnen.	59° 08.6′ N 10° 58.4′ E	**Fl.G.** period 3s	16 **5**	6	Iron perch.	
	FREDRIKSTAD:						
172 *B 2246*	-Alshus White Range, on point, front.	59° 10.3′ N 10° 57.3′ E	**Q.W.**	19 **6**		Lamppost.	Visible on range line only.
176 *B 2246.1*	- -Rear, on pier, 356° from front.	59° 10.4′ N 10° 57.3′ E	**Q.W.**	39 **12**		Lamppost.	Visible on range line only.
180 *B 2248*	-Alshus Range, front.	59° 10.4′ N 10° 57.3′ E	**F.R.**	52 **16**		Lamppost on northern structure of Alshus Range.	Visible on range line only.
184 *B 2248.1*	- -Rear, 178° from front.	59° 10.3′ N 10° 57.3′ E	**F.R.**	55 **17**		Lamppost close W. of southern structure of Alshus Range.	Visible on range line only.
188 *B 2252*	-Vaterland Range, front.	59° 11.1′ N 10° 57.2′ E	**F.R.**	32 **10**		Lamppost.	Visible on range line only.
192 *B 2252.1*	- -Rear, 440 meters 355°30′ from front.	59° 11.3′ N 10° 57.2′ E	**F.R.**	68 **21**		On building.	Visible on range line only.
196 *B 2250*	-Kaldera Range, front.	59° 10.9′ N 10° 57.1′ E	**Oc.W.R.G.** period 6s	34 **10**	W. 11 R. 9 G. 9	Iron hut.	G. 158°30′-172°, W.-176°, R.-349°, W.-352°, G.-004°. Unintensified on range line.
200 *B 2250.1*	- -Rear, about 3.22 km. 352° from front.	59° 12.6′ N 10° 56.6′ E	**Oc.W.**	131 **40**	12	Tower of church.	

(1) No.	(2) Name and Location	(3) Position	(4) Characteristic	(5) Height	(6) Range	(7) Structure	(8) Remarks
	NORWAY-SOUTH COAST						
	HVALER:						
208 *B 2258*	-Asmalsund, W. point of Asmaloy.	59° 03.3′ N 10° 55.2′ E	**Oc.(3)W.R.G.** period 10s	23 **7**	W. 10 R. 8 G. 8	Iron hut.	R. 338°-000°, W.-007°, G.-025°, W.-031°, R.-109°, obsc.-148°, G.-153°, W.-203°, R.-217°.
212 *B 2262*	-Utgardskilen, W. side of Sauholmen.	59° 04.2′ N 10° 52.2′ E	**Oc.W.R.G.** period 6s	21 **6**	W. 8 R. 5 G. 5	Iron hut on piles.	G. 006°-028°30′, W.-038°30′, R.-184°30′, G.-195°30′.
213 *B 2262.5*	- -W. mole.	59° 04.6′ N 10° 52.2′ E	**Iso.R.** period 2s	19 **6**	2	Post.	
214 *B 2263*	-Torskeskjaer.	59° 04.5′ N 10° 52.1′ E	**Fl.G.** period 3s	23 **7**	3	Iron perch.	
216 *B 2260*	-Skjelsbusund, Skjelholmen, E. side.	59° 04.0′ N 10° 52.3′ E	**Oc.(2)W.R.G.** period 8s	26 **8**	W. 8 R. 5 G. 5	Iron hut.	W. 110°-254°, obsc.-319°, R.-232°, W.-327°, G.-331°, W.-335°, R.-343°, G.-053°, W.-062°, R.-087°. Seasonal.
220 *B 2266*	-Papperhavn, on Lyngholmen.	59° 06.0′ N 10° 50.0′ E	**Oc.(3)W.R.G.** period 10s	55 **17**	W. 12 R. 9 G. 9	Wooden hut on substructure.	G. 011°-023°, W.-033°, R.-039°, W.-052°, G.-098°, R.-108°, W.-125°, G.-145°, W.-151°, R.-176°, W.-180°, G.-227°.
224 *B 2267*	Stangeskjaer.	59° 08.0′ N 10° 54.0′ E	**Fl.W.** period 5s fl. 0.5s, ec. 4.5s	34 **10**	3	Hut on beacon.	
228 *B 2268*	Tenneskjaer, Leira, E. side.	59° 08.0′ N 10° 54.0′ E	**Oc.W.R.G.** period 6s	13 **4**	W. 9 R. 9 G. 9	Iron hut on substructure.	R. 083°-095°30′, W.-106°, G.-289°30′, W.-299°30′, R.-307°.
	KJOKOYASUND:						
232 *B 2270*	-Arisholmen, S. point.	59° 08.0′ N 10° 55.0′ E	**Iso.R.** period 6s	16 **5**	2	Post.	
236 *B 2271*	-Kalkgrunnen.	59° 08.0′ N 10° 56.0′ E	**Iso.R.** period 2s	22 **7**	4	Beacon.	
238 *B 2271.5*	-Haholmbaen.	59° 08.1′ N 10° 56.2′ E	**Q.W.**	19 **6**	5	Metal column on concrete base; 26.	
240 *B 2272*	Kjokov Range, front.	59° 08.3′ N 10° 56.7′ E	**F.R.**	26 **8**	8	Beacon.	Visible on range line only.
244 *B 2272.1*	- -Rear, 061° from front.	59° 08.5′ N 10° 57.0′ E	**F.R.**	66 **20**	8	Beacon.	
248 *B 2276*	-Raketangen, SE. side of Krakeroy.	59° 08.0′ N 10° 57.0′ E	**F.R.**	13 **4**	5	Post.	
252 *B 2278*	-Kjokoyaskjaeret.	59° 08.4′ N 10° 56.4′ E	**Iso.G.** period 2s	16 **5**	4	Iron post.	
256 *B 2280*	Tommerhella, E. side of Krakeroy.	59° 09.3′ N 10° 57.0′ E	**Fl.R.** period 3s fl. 0.3s, ec. 2.7s	39 **12**	1	Pedestal; 10.	
	FREDRIKSTAD:						
260 *B 2284*	-Struten, middle of island.	59° 07.1′ N 10° 44.6′ E	**Oc.W.R.G.** period 6s	62 **19**	W. 10 R. 7 G. 7	Low tower on white wooden house; 41.	G. 318°-329°, W.-333°30′, R.-000°30′, W.-047°, G.-054°, W.-155°, R.-182°, G.-212°, W.-252°, R.-258°.
264 *B 2288*	-Stromtangen (Torgauten), S. point of spit.	59° 09.1′ N 10° 49.8′ E	**Oc.(2)W.R.G.** period 8s	48 **15**	W. 12 R. 12 G. 12	White wooden house; 22.	R. 217°30′-219°, W.-338°, R.-358°, G.-014°, R.-061°, W.-067°, G.-077°, W.-088°, R.-095°30′.

(1) No.	(2) Name and Location	(3) Position	(4) Characteristic	(5) Height	(6) Range	(7) Structure	(8) Remarks
			NORWAY-SOUTH COAST				
268 *B 2290*	-Gasungene, W. side of river.	59° 10.8′ N 10° 52.4′ E	**Oc.W.R.G.** period 6s	19 **6**	W. 8 R. 5 G. 5	Iron hut on piles.	R. 200°-214°, W.-219°30′, G.-358°30′, W.-018°30′, R.-033°30′.
272 *B 2291*	-Krosnesfjellet, W. side of river.	59° 11.9′ N 10° 53.9′ E	**Fl.R.** period 5s fl. 0.5s, ec. 4.5s	11 **3**	2	Metal post.	
276 *B 2292*	-Hutholmen, SE. side of islet.	59° 12.3′ N 10° 54.2′ E	**Q.W.**		3	Pole.	
288 *B 2296*	-Gressvik Range, front.	59° 12.8′ N 10° 54.7′ E	**F.R.**	27 **8**	1	Lamppost.	
292 *B 2296.1*	- -Rear, 80 meters, 262° from front.	59° 12.8′ N 10° 54.6′ E	**F.R.**	38 **12**	1	Lamppost.	
296 *B 2302*	-Korsepynten Range, front.	59° 12.9′ N 10° 55.5′ E	**F.G.**	27 **8**	1	Lamppost.	
300 *B 2302.1*	- -Rear, 75 meters 078° from front.	59° 12.9′ N 10° 55.6′ E	**F.G.**	49 **15**	1	Lamppost.	
	SARPSBORG:						
304 *B 2310*	-Torpeberget.	59° 14.9′ N 11° 00.9′ E	**F.Y.**	25 **8**	3	White cylindrical base. Floodlit.	
308 *B 2312*	-Renudtangen.	59° 16.0′ N 11° 02.0′ E	**Fl.W.** period 3s fl. 0.3s, ec. 2.7s	13 **4**	2	Post.	Visible 035°-236°.
312 *B 2311*	-Visterflo.	59° 17.0′ N 11° 02.0′ E	**Fl.R.** period 5s fl. 0.5s, ec. 4.5s	13 **4**	1	White cylindrical base on dolphin.	
316 *B 2314*	-Kjelsegrunnen.	59° 16.0′ N 11° 05.0′ E	**Fl.W.** period 2s fl. 0.2s, ec. 1.8s	13 **4**	2	Post.	
320 *B 2313*	-Helleskjaeret.	59° 16.0′ N 11° 05.0′ E	**F.R.G.**			Iron post.	R. 000°-180°, G.-000°.
	OSLOFJORDEN:						
324 *B 2320*	-Garnholmen, S. entrance to Hanke(Hankoy) sundet.	59° 11.5′ N 10° 46.0′ E	**Iso.W.R.G.** period 6s	42 **13**	W. 8 R. 6 G. 6	White lantern on piles; 20.	R. 240°-253°, W.-255°, G.-271°, W.-279°, R.-340°, W.-002°, G.-014°, W.-023°, R.-080°, W.-115°, G.-125°, R.-140°.
328 *B 2318*	-Slevik, Stensholmen.	59° 11.0′ N 10° 48.0′ E	**Oc.(3)W.R.G.** period 10s	39 **12**	W. 8 R. 5 G. 5	Round aluminum hut on a concrete column.	G. 313°-322°, R.-015°, G.-032°, W.-039°, R.-142°, W.-145°, G.-206°30′, W.-208°, R.-229°.
332 *B 2324*	-Flateguri, W. of Hankoy.	59° 12.7′ N 10° 44.5′ E	**Fl.W.** period 3s fl. 0.3s, ec. 2.7s	30 **9**	4	Iron post; 26.	
336 *B 2326*	-Veslekalv, off N. extremity of Rauoy.	59° 15.0′ N 10° 42.0′ E	**Oc.(2)W.R.G.** period 8s	33 **10**	W. 5 R. 3 G. 2	Iron hut.	R. 040°-061°, W.-127°, G.-164°, W.-171°, R.-197°, W.-202°, G.-206°, R.-224°, W.-229°, G.-289°, R.-341°, W.-346°, G.-347°.
340 *B 2328*	-Engelsviken, pier, head.	59° 15.0′ N 10° 44.0′ E	**F.G.**	26 **8**	2	Tripod, white lantern.	
344 *B 2328.5*	-Engelsviken, S. point of Engelsvikoy.	59° 14.9′ N 10° 43.9′ E	**Q.(6)+L.Fl.W.** period 15s	20 **6**	3	Iron post.	
348 *B 2330*	-Larkollen, Hvitnesbaen.	59° 19.0′ N 10° 40.0′ E	**Oc.W.R.G.** period 6s	17 **5**	W. 9 R. 9 G. 8	Iron hut on substructure.	G. 320°-340°, W.-344°, R.-019°, W.-034°, G.-152°, W.-159°, R.-176°.

(1) No.	(2) Name and Location	(3) Position	(4) Characteristic	(5) Height	(6) Range	(7) Structure	(8) Remarks
			NORWAY-SOUTH COAST				
352 *B 2334*	-Revlingen, NW. point of island.	59° 24.0′ N 10° 38.0′ E	**Oc.W.R.G.** period 6s	16 **5**	W. 9 R. 9 G. 8	Iron hut on stone base.	G. 349°-001°, W.-128°, R.-194°, W.-229°, G.-231°30′.
356 *B 2336*	-Verlebutka, mole, head.	59° 25.7′ N 10° 39.4′ E	**Oc.(2)W.R.G.** period 8s	43 **13**	W. 3 R. 2 G. 2	Iron hut on substructure.	G. 202°-009°, W.-012°, R.-031°, W.-036°, G.-145°. **Nautophone:** 1 bl. ev. 20s.
360 *B 2346*	-Gullholmen, W. side of Jeloya, on small islet.	59° 26.2′ N 10° 34.7′ E	**Oc.W.R.G.** period 6s	52 **16**	W. 13 R. 10 G. 10	Fiberglass structure; 27.	R. 341°-347°, W.-001°, G.-003°, W.-063°, R.-114°, W.-190°, G.-204°.
364 *B 2350*	-Kippenes, E. side of Jeloya, Mossesundet.	59° 29.0′ N 10° 41.0′ E	**Oc.(2)W.R.G.** period 8s	33 **10**	W. 11 R. 9 G. 8	Iron hut on wooden base.	R. 175°-183°, W.-008°, R.-013°, G.-016°.
368 *B 2352*	-Sauholmene, S. side of islet in Sonsbukta.	59° 30.7′ N 10° 40.3′ E	**Iso.W.R.G.** period 6s	42 **13**	W. 8 R. 6 G. 6	Iron hut; 10.	W. 346°-352°, G.-109°, W.-119°, R.-128°, W.-162°, R.-183°, W.-186°, G.-193°.
372 *B 2354*	-Filtvet, SE. point of Hurumlandet.	59° 34.0′ N 10° 38.0′ E	**Oc.(2)W.R.G.** period 8s	44 **13**	W. 11 R. 8 G. 8	Fiberglass structure, concrete base; 46.	R. 175°-183°, W.-337°30′, G.-008°, W.-024°, G.-031°, obsc.-175°.
374 *B 2357*	-Brenntangen, S.	59° 34.6′ N 10° 38.9′ E	**Iso.R.** period 2s				Visible 115°-200°. Marks submarine cables.
375 *B 2357.2*	- -N.	59° 34.7′ N 10° 39.0′ E	**Iso.R.** period 2s				Visible 025°-145°. Marks submarine cable.
376 *B 2356*	-Halvorshavn, S.	59° 35.0′ N 10° 38.0′ E	**Iso.R.** period 2s			Post.	Visible 174°-284°. Marks submarine cables.
380 *B 2355*	- -N.	59° 35.0′ N 10° 38.0′ E	**Iso.R.** period 2s			Post.	Visible 284°-033°. Marks submarine cables.
384 *B 2358*	-Elle.	59° 38.4′ N 10° 38.3′ E	**Oc.(2)W.R.G.** period 8s	13 **4**	9	Iron hut.	R. 351°-357°, W.-138°, G.-155°, W.-160°, R.-164°. **Bell.**
388 *B 2361*	-Stedgrunnen, W. end of shoal.	59° 40.6′ N 10° 34.3′ E	**Q.W.**	16 **5**	5	Iron perch.	Private light.
392 *B 2362*	-Vestfjorden, Bjornnes.	59° 41.0′ N 10° 32.0′ E	**F.R.**				Private.
396 *B 2364*	-Kaholmen, E. side of N. island.	59° 40.7′ N 10° 36.7′ E	**Oc.W.R.G.**	33 **10**	W. 10 R. 9 G. 8	Iron hut.	G. 162°-163°, W.-167°, R.-264°, G.-336°, W.-348°, R.-355°.
400 *B 2374*	-Askholmene, E. islet of group.	59° 42.1′ N 10° 36.0′ E	**Fl.W.** period 5s fl. 0.5s, ec. 4.5s	26 **8**	6	Pedestal; 20.	
404 *B 2376*	-Storegrunnen, center of shoal.	59° 42.6′ N 10° 36.5′ E	**Oc.(2)W.R.G.** period 8s	23 **7**	W. 8 R. 6 G. 6	Iron hut.	R. 069°-143°, W.-145°, G.-164°, W.-166°, R.-230°, W.-287°, R.-338°, W.-342°, G.-002°.
405 *B 2375*	-Torskekrakken.	59° 42.3′ N 10° 35.1′ E	**Fl.G.** period 5s	23 **7**			
406 *B 2375.5*	-Galteryggen.	59° 42.1′ N 10° 35.0′ E	**Fl.R.** period 5s	23 **7**			
407 *B 2375.6*	-Askholmgrunnen.	59° 42.0′ N 10° 35.4′ E	**Iso.G.** period 2s	23 **7**			
408 *B 2370*	-Tronstadodden Range, front.	59° 41.5′ N 10° 35.7′ E	**Oc.(2)W.R.G.** period 6s	39 **12**	W. 9 R. 7 G. 6		G. 125°-159°30′, W.-161°, R.-194°30′, G.-311°, W.-321°, R.-325°.
412 *B 2370.1*	- -Sore Tronstadodden, rear, 50 meters 160° from front.	59° 41.4′ N 10° 35.7′ E	**Oc.W.** period 6s	59 **18**	13	Triangular daymark.	Visible 155°-165°. Intensified on bearing 160°.
413 *B 2368*	-Langebat.	59° 41.2′ N 10° 36.5′ E	**Fl.G.** period 3s fl. 0.3s, ec. 2.7s	16 **5**	4	Metal post.	

(1) No.	(2) Name and Location	(3) Position	(4) Characteristic	(5) Height	(6) Range	(7) Structure	(8) Remarks
			NORWAY-SOUTH COAST				
414 *B 2373*	-Batsto.	59° 41.7′ N 10° 36.3′ E	**Fl.W.** period 3s fl. 0.3s, ec. 2.7s	18 **5**	6	Iron perch.	
416 *B 2378*	-Digerudgrunnen.	59° 43.2′ N 10° 35.3′ E	**Oc.W.R.G.** period 6s	26 **8**	W. 13 R. 10 G. 10	White wooden house; 36.	G. 332°-343°, W.-347°, R.-106°, G.-160°, R.-168°, W.-172°, G.-184°.
420 *B 2379*	-Nordre Sundbyholmen.	59° 43.6′ N 10° 32.2′ E	**Oc.(3)W.R.G.** period 10s	39 **12**	W. 11 R. 9 G. 8		R. 143°-182°, G.-196°, W.-200°30′, R.-221°, G.-283°, W.-285°, R.-308°30′, G.-342°30′, W.-348°, R.-014°30′, G.-143°.
424 *B 2380*	-Aspond, E. side of islet.	59° 43.5′ N 10° 34.8′ E	**Q.W.**	23 **7**	6	Wooden hut; 16.	
428 *B 2384*	-Langara, E. side of islet.	59° 45.4′ N 10° 34.1′ E	**Fl.W.** period 5s fl. 0.5s, ec. 4.5s	23 **7**	6	Wooden hut; 16.	
432 *B 2388*	-Spro, W. point.	59° 45.8′ N 10° 35.0′ E	**Oc.(3)W.R.G.** period 10s	19 **6**	W. 9 R. 9 G. 8	Iron hut on base; 18.	R. 001°-009°, W.-022°, G.-109°, R.-119°, W.-123°, G.-127°, W.-170°, R.-174°, W.-179°, G.-182°, W.-185°, R.-191°, G.-195°, R.-207°.
436 *B 2391.5*	-Tajet, on mole.	59° 48.0′ N 10° 30.0′ E	**Iso.R.** period 2s	19 **6**	3	Wooden post.	Private light.
440 *B 2392*	-Steilene, SW. point of islet.	59° 49.0′ N 10° 35.8′ E	**Oc.W.R.G.** period 6s	30 **9**	W. 10 R. 10 G. 9	White stone house with low tower; 28.	G. 001°-008°, W.-028°, R.-035°, W.-120°, G.-147°, R.-158°, G.-189°, W.-203°, R.-207°, W.-211°, G.-218°.
444 *B 2394*	- -NE. point of islet.	59° 49.1′ N 10° 36.0′ E	**Oc.(2)W.R.G.** period 8s	15 **5**	W. 9 R. 8 G. 6	Iron hut.	R. 186°-206°, W.-222°, G.-005°, W.-033°.
448 *B 2396*	-Gasungene.	59° 50.3′ N 10° 35.2′ E	**Fl.W.R.G.** period 5s fl. 0.7s, ec. 4.3s	16 **5**	W. 4 R. 3 G. 2	White lantern on piles.	G. 268°-355°, W.-001°, R.-011°, W.-057°30′, G.-146°, R.-215°, W.-224°, G.-236°.
	-RACON		**G(– – •)**				
452 *B 2391.7*	-Bjorkoygrunnen.	59° 49.9′ N 10° 31.7′ E	**Fl.R.** period 3s fl. 0.3s, ec. 2.7s	7 **2**	4	Iron perch.	
453 *B 2397*	-Haraholmen Range, front.	59° 51.5′ N 10° 33.7′ E	**Q.R.**	10 **3**	3	Iron perch.	Private light.
454 *B 2397.1*	- -Bronnoya, rear, 950 meters 343° from front.	59° 51.9′ N 10° 33.4′ E	**Fl.R.** period 3s	28 **9**	3	Iron perch.	Private light.
456 *B 2398*	-Gasoy, on Arnesflua.	59° 51.0′ N 10° 36.0′ E	**Iso.W.R.G.** period 6s	23 **7**	W. 10 R. 8 G. 8	Iron hut.	R. 205°-226°30′, W.-254°, R.-261°, G.-320°, R.-011°, W.-020°, G.-044°, R.-052°.
	OSLOFJORD:						
468 *B 2402*	-Ildjernsflu, on the shoal.	59° 51.4′ N 10° 37.9′ E	**Fl.W.** period 5s fl. 1s, ec. 4s	26 **8**	9	Concrete base.	
472 *B 2404*	-Nesodden, on rock off point.	59° 52.3′ N 10° 39.5′ E	**Oc.W.R.G.** period 6s	10 **3**	W. 3 R. 2 G. 2	Iron hut on substructure.	G. 028°-032°, W.-037°, R.-042°, W.-045°, G.-050°, W.-056°, R.-171°, W.-216°, R.-228°, W.-244°, G.-259°, W.-261°30′, R.-271°.
474 *B 2407*	-Rambergskarflu.	59° 52.6′ N 10° 42.3′ E	**Fl.R.** period 3s	23 **7**		Concrete column.	
475 *B 2417.7*	-Bleikoyflaket.	59° 53.0′ N 10° 44.1′ E	**V.Q.(6)+L.Fl.W.** period 10s	17 **5**	2	White column, red roof.	
475.1 *B 2416.5*	-Nakkholmsteinen.	59° 53.3′ N 10° 41.1′ E	**Iso.G.** period 2s	20 **6**		White column, orange top; 33.	

(1) No.	(2) Name and Location	(3) Position	(4) Characteristic	(5) Height	(6) Range	(7) Structure	(8) Remarks
			NORWAY-SOUTH COAST				
476 *B 2406*	-Nordre Langoy.	59° 52.4′ N 10° 43.6′ E	**Oc.(2)W.R.G.** period 8s	14 **4**	W. 9 R. 8 G. 8	Round aluminum hut on concrete base.	R. 060°-088°, W.-092°, G.-098°, W.-101°, R.-114°, W.-123°, G.-224°, R.-249°.
480 *B 2410*	-Stangskjaerraben, S. side.	59° 53.1′ N 10° 42.3′ E	**Oc.(3)W.R.G.**	14 **4**	W. 9 R. 7 G. 6	Plastic hut on stone block.	W. 005°-066°, R.-072°, G.-077°, W. 240°-309°.
484 *B 2408*	-Rausekkene.	59° 53.1′ N 10° 41.9′ E	**Iso.W.** period 6s	10 **3**	5	Iron post.	
488 *B 2412*	-Heggholmen, N. point of islet.	59° 53.0′ N 10° 43.0′ E	**Iso.G.** period 2s	21 **6**	9	White wooden house with belfry; 50.	Visible 055°-246°.
492 *B 2414*	-Lindoya, SE. point of island.	59° 53.2′ N 10° 43.0′ E	**Fl.R.** period 3s fl. 1s, ec. 2s	10 **3**	6	Iron hut.	Visible 242°-060°.
493 *B 2415*	-Daggerskjaergrunnen.	59° 53.3′ N 10° 43.8′ E	**V.Q.(9)W.** period 10s	16 **5**	2	White column, red top.	
494 *B 2425*	-Skurvegrunnen.	59° 53.9′ N 10° 42.3′ E	**Fl.R.** period 5s	16 **5**	2		
496 *B 2417*	-Kalvodden, E. end of Bleikoy.	59° 53.0′ N 10° 45.0′ E	**Iso.R.** period 2s	16 **5**	4	Post.	
500 *B 2417.5*	-Sjursoy, mole.	59° 53.2′ N 10° 44.7′ E	**Q.G.**	16 **5**	3	Iron perch.	
502 *B 2417.2*	-Blindskjaerboen.	59° 53.3′ N 10° 44.7′ E	**Fl.R.** period 3s	16 **5**	1		
504 *B 2416*	-Bleikoy, N. point of island.	59° 53.5′ N 10° 44.6′ E	**Oc.W.R.**	11 **3**	W. 4 R. 3	Iron hut.	W. 068°-085°, R.-183°, W.-239°.
505 *B 2430*	-Grasberget.	59° 51.6′ N 10° 46.1′ E	**Q.W.**	16 **5**	4		
506 *B 2421*	-Tingvallagrunnen.	59° 54.0′ N 10° 44.4′ E	**Q.W.**	16 **5**	2		
508 *B 2418*	-Sandtangen, E. point of Hovedoy.	59° 53.7′ N 10° 44.6′ E	**Fl.W.** period 3s fl. 0.3s, ec. 2.7s	13 **4**	3	Lantern with support on stone base.	
512 *B 2422*	-Dyna, on rock, W. entrance.	59° 53.7′ N 10° 41.3′ E	**Oc.(2)W.R.G.** period 8s	20 **6**	W. 9 R. 9 G. 8	White wooden house; 41.	R. shore-241°, W.-261°, G.-040°, W.-051°, R.-062°.
516 *B 2424*	-Koppernaglen, E. side of entrance.	59° 53.4′ N 10° 41.4′ E	**Fl.W.** period 3s fl. 0.3s, ec. 2.7s	20 **6**	2	White iron hut; 23.	
520 *B 2426*	-Galten.	59° 54.0′ N 10° 42.0′ E	**Fl.G.** period 3s fl. 0.3s, ec. 2.7s	10 **3**	1	Masonry structure.	
522 *B 2428.2*	-Nordre Kavringdynga.	59° 54.1′ N 10° 43.8′ E	**Fl.G.** period 3s	16 **5**	1	Concrete column.	
524 *B 2428*	-Kavringen, Sondre Kavringdynga.	59° 54.0′ N 10° 43.3′ E	**Oc.(3)W.R.G.**	38 **12**	W. 10 R. 8 G. 7	White wooden house, red band; 44.	G. 044°-063°, W.-075°, R.-094°, W.-211°, G.-240°, W.-266°, R.-044°.
	DRAMSFJORDEN:						
528 *B 2438*	-Molen, S. point.	59° 28.9′ N 10° 29.6′ E	**Fl.W.** period 10s fl. 1s, ec. 9s	24 **7**	6	Wooden hut; 13.	
532 *B 2434*	-Ramvikholme, N. point of islet.	59° 31.0′ N 10° 32.0′ E	**Oc.(3)W.R.G.** period 10s	21 **6**	W. 9 R. 6 G. 6	Iron hut on substructure.	G. 049°-052°, W.-074°, R.-150°, W.-164°, G.-217°, R.-223°, W.-242°, G.-255°.
536 *B 2436*	-Ostnestangen, S. end of Hurumlandet.	59° 31.0′ N 10° 31.0′ E	**Oc.W.R.G.** period 6s	20 **6**	W. 11 R. 8 G. 8	Iron hut.	R. 219°-235°, W.-250°, G.-254°, W.-261°, R.-015°, W.-066°, G.-078°.

(1) No.	(2) Name and Location	(3) Position	(4) Characteristic	(5) Height	(6) Range	(7) Structure	(8) Remarks
			NORWAY-SOUTH COAST				
	OSLOFJORDEN:						
540 *B 2440*	-Rodtangen, E. side of entrance.	59° 32.0′ N 10° 25.0′ E	**Oc.W.R.G.** period 6s	27 **8**	W. 10 R. 9 G. 9	Iron hut on stone base; 21.	G. shore-324°, W.-004°, R.-048°, W.-051°, G.-124°, W.-166°, R.-shore.
544 *B 2446*	-Kroksberget, W. side of fjord.	59° 34.0′ N 10° 25.0′ E	**Oc.(2)W.R.G.** period 8s	19 **6**	W. 9 R. 6 G. 6	Iron hut.	R. 184°-195°, W.-208°, G.-358°, W.-008°, R.-018°.
	SELVIKRENNA:						
548 *B 2449*	-Bjorneskjaer Range, rear N. extremity.	59° 35.1′ N 10° 26.0′ E	**Iso.W.R.G.** period 4s	19 **6**	W. 10 R. 7 G. 7	Framework tower, white lantern; 20.	R. 358°-023°, W.-086°, G.-156°, W.-157°, R.-172°, W.-176°, G.-222°.
552 *B 2449.1*	-Nedre Knivsvik Range, front, 329 meters 336°30′ from rear.	59° 35.0′ N 10° 26.0′ E	**F.R.**			Mast, red triangle.	
564 *B 2450*	-Selvikrenna Sondre.	59° 36.0′ N 10° 26.0′ E	**Fl.W.** period 3s fl. 1s, ec. 2s	16 **5**	3	White hut on base.	
	-RACON		**T(–)** period 30s				
568 *B 2450.4*	- - -Nordre.	59° 36.1′ N 10° 25.1′ E	**F.W.**	16 **5**		Red and white lantern on base.	
572 *B 2449.5*	-Svelvik, Range, front.	59° 37.0′ N 10° 25.0′ E	**Oc.W.R.G.**	26 **8**		Framework tower, white lantern.	G. 310°-335°30′, W.-337°, R.-345°.
576 *B 2449.6*	- -Brenna, rear, 311 meters 156°30′ from front.	59° 34.9′ N 10° 26.3′ E	**F.R.**	85 **26**		Mast, red triangular daymark.	
580 *B 2456*	-Batterioy Range, front.	59° 36.0′ N 10° 25.0′ E	**F.R.G.**	27 **8**	R. 9 G. 8	White lantern on piles.	G. 151°-189°, R.-270°.
584 *B 2456.1*	-Tommeras, rear, 185° from front.	59° 36.0′ N 10° 25.0′ E	**F.R.**	50 **15**	12	Piles, red and white wooden hut.	Visible 165°-203°.
588 *B 2460*	-Blindeskjaer.	59° 37.3′ N 10° 24.9′ E	**Oc.(2)W.R.** period 8s	11 **3**	W. 5 R. 4	Piles, white lantern, orange stripe; 16.	R. 159°-165°, W.-009°, R.-015°.
592 *B 2464*	-Steinsbratan, W. side of fjord.	59° 41.1′ N 10° 21.9′ E	**Oc.W.R.G.** period 6s	12 **4**	W. 8 R. 7 G. 7	Iron hut on stone base.	R. 125°-136°, W.-280°, G.-289°, W.-311°, R.-317°.
596 *B 2472*	-Risgaren, mole, head.	59° 44.0′ N 10° 15.0′ E	**Fl.W.** period 2s	26 **8**	6	Framework structure, wooden hut.	
600 *B 2473.4*	-Lierstranda Range, front.	59° 44.7′ N 10° 15.5′ E	**F.R.**		4	Metal column.	
604 *B 2473.41*	- -Rear, 30 meters 335° from front.	59° 44.7′ N 10° 14.5′ E	**F.R.**		4	Metal column.	
605 *B 2473.5*	-Linnesstranda Range, front.	59° 45.0′ N 10° 16.1′ E	**F.G.**				
606 *B 2473.51*	- -Rear, 110 meters 035° from front.	59° 45.0′ N 10° 16.1′ E	**F.G.**				
608 *B 2475*	Holmestrand Range, front.	59° 29.0′ N 10° 19.0′ E	**F.R.G.**	32 **10**	R. 5 G. 4	Lantern on post.	G. 184°-244°, R.-327°.
612	-Rear, 250 meters 238° from front.	59° 29.4′ N 10° 18.7′ E	**F.R.**	131 **40**			Visible 193°-283°.
618.1 *B 2471.2*	- -Holmen Range, front.	59° 44.2′ N 10° 13.9′ E	**F.G.**	23 **7**	3		
618.2 *B 2471.21*	- - -Rear, 268°30′ from front.	59° 44.2′ N 10° 13.9′ E	**F.G.**	36 **11**	3		

(1) No.	(2) Name and Location	(3) Position	(4) Characteristic	(5) Height	(6) Range	(7) Structure	(8) Remarks
			NORWAY-SOUTH COAST				
624 *B 2470*	Furuholmen.	59° 44.4′ N 10° 14.3′ E	**Fl.W.** period 6s				
628 *B 2474*	Mulodden.	59° 28.8′ N 10° 20.9′ E	**Oc.W.R.G.** period 6s	18 **5**	W. 10 R. 7 G. 7	Plastic hut on concrete base; 13.	G. 096°-148°, R.-151°, W.-156°, G.-186°30′, W.-192°, R.-276°30′, W.-291°, G.-317°.
630 *B 2476.3*	Ostoybaen.	59° 27.1′ N 10° 29.3′ E	**Iso.G.** period 2s	20 **6**	3	Pole on concrete base; 33.	
632 *B 2478*	Horten.	59° 25.0′ N 10° 30.0′ E	**Oc.W.R.G.** period 6s	14 **4**	9	Iron hut.	G. shore-187°, W.-217°, R.-258°, G.-273°, W.-322°, R.-357°, W.-010°, R.-038°.
633 *B 2476*	-Inner harbor Range, front.	59° 26.2′ N 10° 29.1′ E	**Q.R.**	21 **6**		Framework tower.	
633.1 *B 2476.1*	- -Rear, 670 meters, 187° from front.	59° 25.8′ N 10° 29.0′ E	**Oc.R.** period 6s	52 **16**		Framework tower.	
634 *B 2477*	-Diriksbaen.	59° 26.2′ N 10° 28.6′ E	**Fl.G.** period 3s	20 **6**	3	Iron pole.	
	OSLOFJORDEN:						
636 *B 2480*	-Bastoy, NE. point of island.	59° 23.2′ N 10° 32.3′ E	**Oc.(3)R.** period 10s lt. 5s, ec. 1s lt. 1s, ec. 1s lt. 1s, ec. 1s	43 **13**	7	Post.	
640 *B 2481*	-Bastoybaen.	59° 23.2′ N 10° 30.3′ E	**Fl.W.** period 3s fl. 0.3s, ec. 2.7s	13 **4**	5	Iron perch.	
644 *B 2482*	-Ostenskjaer, S. of Bastoy.	59° 21.5′ N 10° 30.9′ E	**Oc.W.R.G.** period 6s	39 **12**	W. 12 R. 9 G. 9	Small iron hut on stone beacon.	G. 242°-252°, W.-306°, R.-318°30′, W.-341°, G.-031°30′, W.-169°, R.-194°.
646 *B 2482.5*	-Mefjordbaen.	59° 20.2′ N 10° 34.3′ E	**Oc.(2)W.R.G.** period 8s lt. 1s, ec. 1s lt. 5s, ec. 1s	42 **13**	12		W. 165°-175°30′, R.-179°, G.-195°, W.-202°, R.-265°30′, G.-338°, W.-348°, R.-018°, G.-041°, R.-125°, G.-166°.
	-RACON		**M(– –)** period 30s				(3 & 10cm)
648 *B 2483*	-Oil Pier Range, front.	59° 20.0′ N 10° 31.0′ E	**Q.W.**				Private light.
652 *B 2483.1*	-Rear, 2,377 meters 309°30′ from front.	59° 20.4′ N 10° 28.9′ E	**F.R.**				Private light.
	-Tonsberg Entrance:						
656 *B 2486*	- -Torgersoy, N. point of island.	59° 15.0′ N 10° 30.0′ E	**Fl.W.R.G.** period 5s fl. 0.7s, ec. 4.3s	13 **4**	W. 5 R. 4 G. 3	Wooden hut.	G. 091°-097°, W.-144°, R.-243°, W.-282°, G.-288°30′.
660 *B 2488*	- -Narverod, on Batteriberget.	59° 15.0′ N 10° 29.0′ E	**Oc.W.R.G.** period 6s	29 **9**	W. 11 R. 8 G. 7	Iron hut.	G. 218°-272°, W.-274°, R.-357°, W.-359°, G.-010°.
664 *B 2489*	- -Jersoy, S. point of island.	59° 14.0′ N 10° 29.0′ E	**Oc.W.R.G.** period 6s	13 **4**	W. 9 R. 8 G. 7	Iron hut.	R. 266°-346°, W.-350°, G.-104°, R.-113°.
668 *B 2526*	Granebosundet Range, front.	59° 13.7′ N 10° 29.4′ E	**Q.W.**	15 **5**	5	Hut.	
672 *B 2526.1*	-Rear, 340 meters 210°30′ from front.	59° 13.6′ N 10° 29.2′ E	**Iso.W.** period 4s	30 **9**	5	Hut; 13.	
676 *B 2492*	- -Kalvetangen, N. point of Foyenland.	59° 14.9′ N 10° 26.8′ E	**Oc.W.R.G.** period 6s	13 **4**	W. 9 R. 8 G. 7	Iron hut.	G. 134°-156°, W.-169°, R.-282°, G.-307°.

(1) No.	(2) Name and Location	(3) Position	(4) Characteristic	(5) Height	(6) Range	(7) Structure	(8) Remarks
			NORWAY-SOUTH COAST				
680 *B 2496*	-Fulehuk.	59° 10.5′ N 10° 36.0′ E	**Oc.R.** period 6s	33 **10**	7	Iron hut on piles; 12.	
682 *B 2495*	-Hollenderbaen.	59° 09.6′ N 10° 37.7′ E	**Oc.(3)W.R.G.** period 10s	61 **19**	W. 14 R. 13 G. 12	Plastic hut, concrete foundation; 98.	W. 316°30′-008°, R.-020°, G.-035°, W.-036°30′, R.-105°, G.-156°, W.-170°, R.-200°, G.-230°, W.-240°, R.-274°, G.-279°, W.-285°, R.-291°, W.-301°, G.-316°30′.
	-RACON		**O(– – –)** period 30s		1		(3 & 10 cm)
684 *B 2498*	-Huikjaela, S. point of Ramsholmen.	59° 11.3′ N 10° 32.8′ E	**Fl.W.R.G.** period 5s fl. 1s, ec. 4s	30 **9**	W. 8 R. 6 G. 6	Iron hut on substructure.	R. 324°-336°, W.-358°, G.-133°, W.-136°, R.-142°.
688 *B 2500*	-Leistein, S. point of island.	59° 08.0′ N 10° 30.0′ E	**Fl.(2)W.R.G.** period 10s fl. 0.7s, ec. 1.5s fl. 0.7s, ec. 7.1s	25 **8**	W. 9 R. 6 G. 6	Iron hut on substructure.	R. 243°-255°30′, W.-287°, G.-323°, W.-331°, R.-106°, W.-112°, G.-128°.
692 *B 2494*	Ostre Bustein, S. point.	59° 05.6′ N 10° 29.3′ E	**Fl.W.** period 5s fl. 0.5s, ec. 4.5s	30 **9**	4	On container; 13.	
696 *B 2502*	Magerytangen, Mageroy, N. point.	59° 09.0′ N 10° 27.0′ E	**Oc.W.R.G.** period 6s	12 **4**	W. 8 R. 7 G. 7	Iron hut.	R. 115°-123°, W.-253°, R.-268°, W.-308°, G.-319°.
	VRENGEN:						
700 *B 2503*	-Buerstadbaen.	59° 10.0′ N 10° 25.2′ E	**Fl.W.** period 5s fl. 0.5s, ec. 4.5s	20 **6**	6	Iron column; 20.	
702 *B 2504.5*	-Sundebaen.	59° 10.4′ N 10° 23.8′ E	**Fl.G.** period 3s	23 **7**	3	Pole on concrete base; 46.	
704 *B 2504*	-Tuten, N. side.	59° 10.0′ N 10° 24.0′ E	**Oc.W.R.G.** period 6s	46 **14**	W. 10 R. 7 G. 7	Iron hut.	G. 290°-302°, W.-060°, R.-067°.
708 *B 2508*	Lakskjaer.	59° 02.9′ N 10° 27.9′ E	**Oc.(2)W.R.G.** period 8s	39 **12**	W. 9 R. 7 G. 6	White lantern on piles; 33.	R. 169°-180°, G.-210°, W.-214°, R.-217°, W.-221°, G.-315°, R.-324°, W.-014°, G.-026°, R.-046°.
	SANDOYSUNDSLEIA:						
712 *B 2514*	-Krukepynten Range, front.	59° 04.8′ N 10° 27.3′ E	**Oc.W.R.G.** period 6s	13 **4**	W. 8 R. 7 G. 7	Iron hut.	G. 170°-180°, W.-185°30′, R.-342°, W.-347°, G.-350°.
716 *B 2516*	- -Sandvikberget, rear, E. side of Vasser, about 334 meters 345° from front.	59° 05.3′ N 10° 27.0′ E	**Oc.W.R.G.** period 6s	33 **10**	W. 10 R. 7 G. 7	Iron hut.	G. 257°-267°, W.-274°, R.-308°, W.-347°.
720 *B 2518*	-Kongsholmen, E. side of islet.	59° 07.3′ N 10° 27.4′ E	**Iso.W.R.G.** period 6s	16 **5**	W. 8 R. 6 G. 6	White lantern.	G. 184°-187°, W.-189°, R.-354°, W.-000°, G.-007°.
	LEIA:						
724 *B 2520*	-Vasholmen, W. side of islet.	59° 10.0′ N 10° 29.0′ E	**Fl.W.R.G.** period 5s fl. 0.7s, ec. 4.3s	14 **4**	W. 6 R. 4 G. 3	Iron hut.	R. 009°-014°, W.-025°, G.-182°30′, W.-184°, R.-188°.
728 *B 2524*	-Hvaloy, N. side of island.	59° 12.7′ N 10° 29.8′ E	**Oc.(2)W.R.G.** period 8s	16 **5**	W. 8 R. 6 G. 6	White lantern on concrete base; 13.	R. 021°-024°, W.-029°, G.-144°, W.-156°, R.-183°, W.-187°, G.-273°, W.-275°, R.-277°, W.-281°, G.-293°.

(1) No.	(2) Name and Location	(3) Position	(4) Characteristic	(5) Height	(6) Range	(7) Structure	(8) Remarks
	TONSBERGFJORDEN:						
732 *B 2528*	-Tjomekjaela Range, front.	59° 06.2′ N 10° 22.8′ E	**Iso.W.** period 2s	37 **11**	10	Iron hut.	Visible 016°-023°. Intensified on range line.
736 *B 2528.1*	- -Rear, about 808 meters 018° from front.	59° 06.5′ N 10° 23.0′ E	**Oc.W.** period 6s	137 **42**	**17**	Iron hut.	Visible 016°-023°.
740 *B 2531*	-Svarteskjaerskaten, E. of Gronoy.	59° 07.4′ N 10° 22.5′ E	**Fl.W.** period 5s fl. 0.5s, ec. 4.5s	13 **4**	6	Iron post; 20.	
744 *B 2532*	-Ostre Vakerholmen, W. side of Tjomekjaela.	59° 08.1′ N 10° 22.6′ E	**Iso.W.R.G.** period 6s	21 **6**	W. 8 R. 6 G. 6	White lantern on base; 23.	G. 169°-172°, W.-002°30′ R.-006°.
748 *B 2535*	-Saltbuflu, off NW. end of Tjomoy.	59° 09.7′ N 10° 22.4′ E	**Fl.G.** period 5s fl. 0.5s, ec. 4.5s	12 **4**	4	Iron column; 23.	
752 *B 2534*	-Saltbu, E. side of Tjomekjaela.	59° 09.0′ N 10° 23.0′ E	**Oc.W.R.G.** period 6s	30 **9**	W. 10 R. 7 G. 7	Iron hut.	G. 356°-358°, W.-171°, R.-180°.
	VESTFJORDEN:						
756 *B 2536*	-Tenvikskjaer.	59° 10.4′ N 10° 21.8′ E	**Iso.W.R.G.** period 6s	12 **4**	W. 6 R. 3 G. 3	Iron hut.	G. 332°-335°, W.-354°, R.-103°, W.-107°, G.-170°, W.-180°, R.-184°.
760 *B 2540*	-Kausen.	59° 12.8′ N 10° 22.0′ E	**Iso.W.R.G.** period 6s	12 **4**	W. 6 R. 3 G. 3	Iron hut.	R. 010°-023°, W.-210°, G.-216°.
764 *B 2542*	-Furuodden.	59° 14.0′ N 10° 23.0′ E	**Oc.W.R.G.** period 6s	9 **3**	W. 6 R. 4 G. 4	Iron hut.	G. 024°-030°, W.-032°, R.-063°, W.-068°, G.- 179°30′, W.-186°, R.-193°.
768 *B 2544*	-Munkeraekken.	59° 15.0′ N 10° 23.0′ E	**Oc.W.R.G.** period 6s	7 **2**	W. 7 R. 4 G. 4	Iron hut.	G. 350°-358°, W.-005°, R.-178°, W.-185°, G.-201°.
772 *B 2546*	-Smorberg.	59° 16.0′ N 10° 23.0′ E	**Oc.W.R.G.** period 6s	22 **7**	W. 9 R. 8 G. 7	Iron hut.	R. 221°-294°, W.-359°, G.-003°.
	TONSBERG HAVN:						
776 *B 2557*	-Dynga, E. side.	59° 16.0′ N 10° 24.0′ E	**F.R.G.**			Concrete column.	G. 329°-055°, R.-138°, G.-160°
780 *B 2554*	-Tonsberg Havn, bridge lights Range, front.	59° 16.0′ N 10° 25.0′ E	**2 F.R.**				
784 *B 2554.1*	- -Kalnes, rear, about 695 meters 298° from front.	59° 15.8′ N 10° 24.3′ E	**Oc.R.G.**	27 **8**		Aluminum house on concrete base.	R. shore-180°, G.-298°, R.-shore.
788 *B 2562*	-Nordbyen Range, front.	59° 16.0′ N 10° 24.0′ E	**Oc.W.R.G.**	16 **5**	W. 9 R. 8 G. 7	Aluminum house on wooden base.	G. shore-336°, W.-338°, R.-071°, G.-094°, W.-097°, R.-shore.
792 *B 2564*	- -Slotsfjell, rear, about 183 meters 095°30′ from front.	59° 16.2′ N 10° 24.2′ E	**F.R.**			Post.	
796 *B 2569*	Trubberodden.	59° 04.2′ N 10° 19.0′ E	**Oc.(2)W.R.G.** period 8s	38 **12**	W. 7 R. 5 G. 5	Iron hut.	G. 175°-190°, R.-252°, G.-264°30′, W.-266°, R.-008° G.-016°.
800 *B 2566*	Tonsberg Tonne.	59° 03.0′ N 10° 19.0′ E	**Fl.R.** period 3s fl. 0.3s, ec. 2.7s	72 **22**	3	Wooden hut.	

(1) No.	(2) Name and Location	(3) Position	(4) Characteristic	(5) Height	(6) Range	(7) Structure	(8) Remarks
			NORWAY-SOUTH COAST				
	SANDEFJORDSFJORDEN:						
804 *B 2572*	-Holskjaeren, E. side of fjord.	59° 02.3′ N 10° 16.1′ E	**Fl.W.R.G.** period 5s	43 **13**	W. 7 R. 5 G. 5	Iron hut on substructure; 26.	G. 230°-267°, R.-285°, G.-326°, R.-339°, W.-344°, G.-002°, W.-004°, R.-016°, W.-039°, G.-055°, R.-160°, W.-164°, G.-180°.
808 *B 2574*	-Asneset, SW. side of point.	59° 05.8′ N 10° 14.4′ E	**Oc.W.R.G.** period 6s	23 **7**	W. 10 R. 8 G. 8	Iron hut.	R. 335°-343°, G.-348°, W.-353°, R.-006°, W.-161°, R.-164°.
812 *B 2576*	-Trangsholmen, E. side of islet.	59° 06.0′ N 10° 14.1′ E	**Fl.W.** period 5s fl. 0.5s, ec. 4.5s	19 **6**	6	Lantern; 11.	
	LARVIKSFJORDEN:						
816 *B 2578*	-Svenner.	58° 58.2′ N 10° 09.0′ E	**Oc.(2)W.R.** period 10s	132 **40**	W. **18** R. **17**	Red iron tower; 61.	R. 232°-261°, W.-059°, R.-076°, W.-232°.
	-RACON		**N(– •)**				
820 *B 2582*	-Stavernsodden, S. side of Stavernsoy.	58° 59.3′ N 10° 03.2′ E	**Oc.(3)W.R.G.** period 10s	144 **44**	W. 13 R. 10 G. 9	White stone house; 28.	R. 172°-246°, G.-264°, W.-267°, R.-315°, W.-346°, G.-043°.
824 *B 2584*	-Vadholmen, entrance to Stavern, W. side.	58° 59.6′ N 10° 02.8′ E	**Oc.W.R.G.** period 6s	24 **7**	W. 10 R. 8 G. 8	Iron hut.	R. 171°-189°, G.-202°, W.-207°, R.-342°, W.-351°30′, G.-359°.
826 *B 2580*	-Ramsholmflu.	58° 59.8′ N 10° 03.8′ E	**Fl.R.** period 5s	34 **10**	2	Iron perch; 32.	
828 *B 2586*	-Oteroy, at Holen.	59° 01.8′ N 10° 03.8′ E	**Oc.(2)W.R.G.** period 8s	24 **7**	W. 10 R. 8 G. 8	Iron hut on masonry base.	G. 220°-346°, W.-356°, R.-025°, G.-032°.
832 *B 2589*	-Torstrand, mole, head.	59° 02.3′ N 10° 02.5′ E	**F.Y.**		2		
836 *B 2588*	-Larvik havn.	59° 03.0′ N 10° 01.5′ E	**Oc.W.R.G.** period 6s	26 **8**	W. 10 R. 9 G. 9	On warehouse.	G. 297°-316°, R.-332°, W.-337°, G.-352°, R.-012°.
840 *B 2588.5*	- -Kanalkien, N.	59° 02.6′ N 10° 02.8′ E	**F.R.**				Visible 048°-228°. Private light.
	LANGESUNDSBUKTA:						
844 *B 2592*	-Tvistein, middle of E. island.	59° 56.3′ N 9° 56.3′ E	**Fl.W.R.G.** period 5s fl. 1.5s, ec. 3.5s	56 **17**	W. 12 R. 12 G. 11	White concrete tower; 37.	G. 208°-249°, R.-265°, W.-095°, R.-134°.
	-RACON		**M(– –)** period 30s				
848 *B 2594*	-Nevlunghavn.	58° 58.0′ N 9° 52.0′ E	**Oc.(2)W.R.G.** period 8s	29 **9**	W. 10 R. 7 G. 7	Iron hut.	G. 220°-229°, W.-263°, R.-279°, W.-282°, G.-289°, R.-295°, G.-333°, W.-338°, R.-029°, W.-032°, G.-037°.
852 *B 2598*	-Langoytangen.	58° 59.5′ N 9° 45.5′ E	**Oc.W.R.G.** period 6s	61 **19**	W. 8 R. 6 G. 5	Tower, white wooden house; 48.	G. 216°-272°, W.-276°, R.-316°, G.-338°, W.-010°, R.-033°, W.-037°, G.-154°. **Horn:** 2 bl. ev. 60s.
856 *B 2602*	-Aroy, W. side.	59° 00.0′ N 9° 48.0′ E	**Oc.(3)W.R.G.** period 10s	73 **22**	W. 10 R. 8 G. 7	Iron hut.	G. 343°-356°, W.-021°, R.-045°, G.-137°, R.-149°.
858 *B 2599*	-Langoytangen mole.	58° 59.6′ N 9° 45.4′ E	**Iso.G.** period 4s	20 **6**	2	Lantern on iron pole.	

(1) No.	(2) Name and Location	(3) Position	(4) Characteristic	(5) Height	(6) Range	(7) Structure	(8) Remarks
			NORWAY-SOUTH COAST				
864 *B 2595.8*	-Vestre Brattholmen.	59° 02.0′ N 9° 47.0′ E	**Oc.(2)W.R.G.** period 8s	31 **9**	W. 11 R. 9 G. 9	Fiberglass hut on concrete pillar.	R. 282°-311°30′, W.-319°30′, G.-121°, W.-132°, R.-143°30′.
868 *B 2595.6*	-Haoytangen.	59° 00.5′ N 9° 49.4′ E	**Oc.W.R.G.** period 6s	35 **11**	W. 11 R. 9 G. 9	Fiberglass hut on concrete pillar.	R. 304°30′-311°, W.-342°, G.-131°, W.-133°, R.-144°.
872 *B 2595.4*	-Selskjarbaen.	59° 00.0′ N 9° 50.0′ E	**Fl.R.** period 3s	33 **10**	6	Lantern on concrete pillar.	
876 *B 2595.2*	-Lammoybaen.	59° 00.0′ N 9° 50.0′ E	**Fl.R.** period 5s	33 **10**	6	Lantern on concrete pillar.	
880 *B 2595*	-Amlirogna.	58° 59.5′ N 9° 50.3′ E	**Oc.(2)W.R.G.** period 8s	33 **10**	W. 11 R. 9 G. 9	Fiberglass tower on concrete base.	G. 035°-078°, W.-088°, R.-149°, W.-151°30′, G.-181°30′, R.-250°30′, G.-279°.
887 *B 2605*	-Kjortingen, NW. side.	59° 00.6′ N 9° 46.4′ E	**Oc.W.R.G.** period 6s	26 **8**	W. 10 R. 8 G. 8	Fiberglass tower on concrete base.	W. 135°-137°, G.-141°, R.-135°.
888 *B 2606*	--NE. side.	59° 00.6′ N 9° 46.5′ E	**Iso.G.** period 2s	26 **8**	6	Fiberglass tower on concrete base.	
889 *B 2607*	--SE. side.	59° 00.5′ N 9° 46.6′ E	**Oc.(2)W.R.G.** period 8s	26 **8**	W. 10 R. 8 G. 7	Fiberglass tower on concrete base.	W. 337°-341°, R.-348°, G.-141°, R.-203°, G.-337°.
890 *B 2608*	--SW. side.	59° 00.5′ N 9° 46.5′ E	**Iso.R.** period 2s	26 **8**	7	Fiberglass tower on concrete base.	
892 *B 2597.6*	-Fugloyskaer.	58° 59.0′ N 9° 48.0′ E	**Fl.G.** period 5s	36 **11**	5	Lantern on concrete pillar; 33.	
896 *B 2596*	-Kisteholmen.	59° 02.0′ N 9° 46.0′ E	**Fl.G.** period 3s	39 **12**	6	Lantern on concrete pillar.	
900 *B 2617*	-Raholmbaen.	59° 01.0′ N 9° 46.0′ E	**Fl.(2)G.** period 5s	33 **10**	6	Lantern on concrete pillar.	
902 *B 2629*	-Byorkoybaen.	59° 02.4′ N 9° 43.9′ E	**Iso.G.** period 6s	33 **10**	3	Lantern on concrete pillar; 54.	
904 *B 2596.4*	-Roodden.	59° 02.7′ N 9° 44.7′ E	**Oc.W.R.G.** period 6s	33 **10**	W. 11 R. 9 G. 9	Fiberglass tower on concrete base.	R. 264°30′-307°30′, W.-311°, G.-065°, W.-070°30′, R.-081°30′.
908 *B 2596.2*	-Bjorkoya.	59° 02.0′ N 9° 44.0′ E	**Fl.R.** period 3s	33 **10**	6	Lantern on concrete pillar.	
	BREVIKFJORDEN:						
912 *B 2616*	-Figgeskjer, W. side of Langesundt.	59° 01.0′ N 9° 45.0′ E	**Oc.(2)W.R.G.** period 8s	29 **9**	W. 11 R. 9 G. 9	Iron hut on piles.	R. 148°-152°, W.-157°, G.-251°, R.-353°, G.-001°.
916 *B 2620*	-Langesund Range, front.	59° 01.0′ N 9° 45.0′ E	**F.R.**	14 **4**	3	Iron pole.	
920 *B 2620.1*	--Rear, fishing pier at Halden, 425 meters 194° from front.	59° 00.5′ N 9° 44.8′ E	**F.R.**	26 **8**	3	Wooden post.	
924	-Smakkebaen.	59° 03.0′ N 9° 44.0′ E	**Oc.G.**	11 **3**	3	Iron post.	
928 *B 2632*	-Gjermesholmen Range, front.	59° 03.0′ N 9° 43.0′ E	**Oc.R.G.** period 6s	16 **5**	9	Iron hut on piles.	G. 111°30′-121°, R.-202°, G.-281°, R.-322°30′.
936 *B 2636*	-Stromtangen, Brevik.	59° 03.0′ N 9° 42.0′ E	**2 F.G.** (vert.)	31 **9**	6	Post.	
937 *B 2637*	-Krabberodboen.	59° 03.1′ N 9° 41.1′ E	**Fl.R.** period 3s	26 **8**	5	Lantern on concrete column.	

(1) No.	(2) Name and Location	(3) Position	(4) Characteristic	(5) Height	(6) Range	(7) Structure	(8) Remarks
	NORWAY-SOUTH COAST						
	FRIERFJORDEN:						
940 *B 2640*	-Flauodden, N. side of fjord.	59° 03.0′ N 9° 40.0′ E	**Oc.(2)W.R.G.**	33 **10**	W. 10 R. 7 G. 7	Iron hut.	G. 286°-295°, R.-028°, G.-086°, W.-129°.
944 *B 2642*	-Midtfjordskjer.	59° 03.0′ N 9° 40.0′ E	**Oc.(3)W.R.G.** period 10s	33 **10**	W. 11 R. 9 G. 9	Fiberglass hut on concrete pillar.	G. 051°30′-138°, R.-159°, W.-164°30′, G.-274°, W.-276°30′, R.-018°, W.-051°30′.
948 *B 2644*	-Saltbuodden, E. side of fjord.	59° 05.0′ N 9° 39.0′ E	**Oc.W.R.G.** period 6s	29 **9**	W. 11 R. 9 G. 9	Iron hut on base.	G. 333°-350°, W.-008°, R.-132°, W.-156°30′, G.-180°.
952 *B 2644.4*	-Ovre Ringsholmen.	59° 06.0′ N 9° 37.0′ E	**Fl.W.** period 3s	33 **10**	9	Lantern on concrete pillar.	
	PORSGRUNN RIVER:						
956 *B 2646*	-Torsberg.	59° 07.0′ N 9° 37.0′ E	**Oc.W.R.G.** period 6s	29 **9**	W. 11 R. 9 G. 9	Iron hut on base.	R. 225°-226°30′, W.-310°, G.-335°, W.-341°, R.-011°, W.-052°, G.-066°.
	SKIENSELVA:						
968 *B 2662*	-Skien Range, front.	59° 12.0′ N 9° 37.0′ E	**F.R.**	45 **14**	2	House.	
972 *B 2662.1*	- -Rear, 339 meters 342° from front.	59° 12.5′ N 9° 36.7′ E	**F.R.**	79 **24**	2	Post on town hall.	
	TONERLEIA:						
976 *B 2672*	-Kjelen, N. of Sastein.	58° 58.0′ N 9° 43.0′ E	**Fl.W.** period 5s fl. 0.5s, ec. 4.5s	20 **6**	3	Lantern on iron pillar.	
980 *B 2674*	-Mejulen, NW. side of Island.	58° 57.8′ N 9° 41.2′ E	**Fl.W.R.G.** period 5s	19 **6**	W. 6 R. 4 G. 4	Iron hut on piles.	R. 038°-049°, W.-058°, G.-224°, R.-230°.
984 *B 2676*	-Danholmen, islet E. of Bjornay.	58° 56.5′ N 9° 38.4′ E	**Oc.W.R.G.** period 6s	23 **7**	W. 7 R. 5 G. 4	Iron hut.	G. 220-226°, W.-229°, R.-024°, W.-032°, G.-038°.
988 *B 2678*	-Vittenskjul, SE. side of island.	58° 55.6′ N 9° 36.9′ E	**Iso.W.R.G.** period 6s	73 **22**	W. 8 R. 6 G. 6	Iron hut; 10.	G. 221°-252°, W.-258°30′, R.-351°30′, G.-039°, W.-064°, R.-066°.
	SKIENSELVA:						
992 *B 2682.6*	-Risoy, E. end of island.	58° 54.8′ N 9° 32.5′ E	**Oc.(2)W.R.G.** period 8s	16 **5**	W. 7 R. 5 G. 5	Fiberglass hut on concrete base; 10.	G. 124°-136°30′, W.-149°, R.-270°, W.-280°, G.-287°.
996 *B 2683.4*	-Fossingfjord.	58° 55.9′ N 9° 29.3′ E	**Fl.W.R.** period 5s fl. 0.5s, ec. 4.5s	13 **4**	W. 9 R. 7	Lantern on pedestal; 14.	W. 123°-295°, R.-123°.
1000 *B 2682*	-Store Fluer, N. point of island.	58° 54.6′ N 9° 33.9′ E	**Oc.W.R.G.** period 6s	13 **4**	W. 7 R. 5 G. 5	Iron hut; 10.	G. 066°-070°, R.-234°, W.-247°, G.-249°.
	LANGARSUND:						
1004 *B 2684*	-Kreppa, SW. side on Gumoy.	58° 54.2′ N 9° 33.2′ E	**Fl.G.** period 3s fl. 0.3s, ec. 2.7s	20 **6**	2	Lantern on pedestal; 19.	

(1) No.	(2) Name and Location	(3) Position	(4) Characteristic	(5) Height	(6) Range	(7) Structure	(8) Remarks
			NORWAY-SOUTH COAST				
1008 *B 2686*	-Sundgardsholmen, N. side.	58° 53.9′ N 9° 31.8′ E	**Oc.W.R.G.** period 6s	13 **4**	W. 7 R. 5 G. 5	Iron hut; 11.	G. 056°30′-063°, R.-250°, W.-255°, G.-262°.
1012 *B 2688*	-Svaneflekken, N. side on Langoy.	58° 53.6′ N 9° 30.7′ E	**Fl.R.** period 3s fl. 0.3s, ec. 2.7s	16 **5**	2	Lantern on pedestal; 13.	
1016 *B 2693*	-Lovisenbergsundet Range, front.	58° 54.0′ N 9° 25.0′ E	**F.R.**				Private light.
1020 *B 2693.1*	--Rear, 313° from front.	58° 54.4′ N 9° 25.0′ E	**F.R.**				Private light.
1022	-Slepa.	58° 53.3′ N 9° 37.5′ E	**Fl.R.** period 3s	29 **9**	3	Lantern on iron tripod.	
1024 *B 2692*	-Skjensund, SE. side of Blandkjernodden.	58° 53.1′ N 9° 28.1′ E	**Oc.W.R.G.** period 6s	17 **5**	W. 7 R. 5 G. 5	Iron hut; 10.	R. 230°-251°, G.-281°30′, W.-306°, R.-070°, W.-071°, G.-083°.
1028 *B 2696*	-Djupodden on Jomfruland Range, front.	58° 51.4′ N 9° 35.4′ E	**Oc.W.**	47 **14**	10	Iron hut.	Visible 042°-050°. Intensified on range line.
1032 *B 2698*	-Jomfruland, rear, center of island, 1,150 meters 046° from front.	58° 51.8′ N 9° 35.7′ E	**F.Fl.W.** period 15s	157 **48**	**19**	White metal tower; 102.	
1034 *B 2716*	-Knubbehausen.	58° 48.8′ N 9° 29.3′ E	**Fl.W.R.G.** period 5s fl. 0.7s, ec. 4.3s	39 **12**	W. 8 R. 6 G. 6	Concrete pillar, red band; 45.	R. 035°-042°, G.-166°, R.-169°, W.-181°, G.-260°, R.-278°, G.-323°, W.-035°.
	-RACON		**K(– • –)** period 30s		1		(3 & 10cm)
	KRAGEROFJORDEN:						
1036 *B 2708*	-Stromtangen Range, front.	58° 50.1′ N 9° 28.4′ E	**Oc.W.R.** period 6s	26 **8**	10	White wooden house; 29.	R. 186°-322°, W.-346°.
1040 *B 2708.1*	--Stavseng, rear, about 1.7 km. 340° from front.	58° 51.4′ N 9° 27.3′ E	**Oc.(2)W.R.G.** period 8s	84 **26**	W. 12 R. 9 G. 9	Tower, white wooden house; 55.	W. 335°-080°, G.-094°, W.-104°30′, R.-110°, W.-118°30′.
1044 *B 2710*	-Buttebaen, S. side of rock.	58° 51.5′ N 9° 26.0′ E	**Oc.(2)W.R.G.** period 8s	13 **4**	W. 6 R. 5 G. 4	Iron hut on piles; 18.	G. 301°-312°, W.-318°, R.-072°, W.-075°, G.-150°, R.-171°30′, G.-183°.
1048 *B 2711*	-Tatoy, S. side of island.	58° 51.1′ N 9° 23.0′ E	**Fl.W.** period 5s fl. 0.5s, ec. 4.5s	30 **9**	6	Pedestal; 12.	
1052 *B 2714*	-Kragero Harbor, Galeiodden, E. point of island.	58° 51.9′ N 9° 25.9′ E	**Oc.W.R.G.** period 6s	13 **4**	W. 10 R. 7 G. 7	Iron hut on piles.	G. 122°-146°, W.-171°, R.-189°, G.-193°, R.-206°, G.-353°, W.-029°.
1056 *B 2720*	Gronholmskjaer, N. side of inlet.	58° 44.7′ N 9° 20.0′ E	**Oc.(2)W.R.G.** period 9s	22 **7**	W. 6 R. 4 G. 4	Iron hut on piles; 26.	R. 235°-253°, W.-263°, G.-072°30′, W.-077°30′, R.-093°.
1060 *B 2734*	-Buviksugga.	58° 43.7′ N 9° 15.4′ E	**Fl.W.** period 3s	23 **7**	3	Beacon.	
	RISOR:						
1064 *B 2730*	-Skomakerskjaeret.	58° 43.4′ N 9° 15.3′ E	**F.R.**	16 **5**		Beacon.	
1068 *B 2722*	-Stangholmen, NE. point of islet.	58° 42.5′ N 9° 15.1′ E	**Oc.W.R.G.** period 6s	30 **9**	W. 10 R. 9 G. 8	Plastic hut on concrete tower.	G. 167°-184°, R.-253°, G.-322°, W.-349°, R.-011°.
1072 *B 2726*	-Bjornskjaer, entrance to Risor.	58° 42.5′ N 9° 14.6′ E	**Oc.(3)W.R.G.** period 10s	26 **8**	W. 9 R. 6 G. 6	Iron hut.	R. 153°-207°, W.-215°, G.-008°, R.-024°, W.-040°, G.-103°.

(1) No.	(2) Name and Location	(3) Position	(4) Characteristic	(5) Height	(6) Range	(7) Structure	(8) Remarks
			NORWAY-SOUTH COAST				
1076 *B 2724*	-Store Furuoy, NE. point of island.	58° 41.8′ N 9° 13.6′ E	**Oc.(2)W.R.G.** period 8s	42 **13**	W. 10 R. 8 G. 8	Iron hut.	G. 214°-220°, W.-223°, R.-248°, W.-255°, G.-269°, W.-278°, R.-306°.
1080 *B 2732*	-Risor Harbor, Badskjaerholmen Range, front.	58° 43.2′ N 9° 15.0′ E	**F.R.**	164 **50**	3	Mast.	
1084 *B 2732.1*	- -Rear, 457 meters 351° from front.	58° 43.4′ N 9° 15.0′ E	**F.R.**	190 **58**	3	Mast.	
1088 *B 2728*	-Midskjaer.	58° 43.3′ N 9° 15.4′ E	**Oc.R.G.** period 6s	13 **4**	5	Iron hut.	R. 013°-025°, G.-150°, obsc.-171°, G.-194°, R.-212°.
	LYNGORFJORDEN:						
1092 *B 2740*	-Lyngor, Terneskjaerne E. entrance.	58° 38.6′ N 9° 09.2′ E	**Iso.R.G.** period 6s	21 **6**	4	White lantern on piles.	R. 233°-245°, G.-047°, R.-053°, G.-065°.
1096 *B 2738*	- -S. point of Kjeholmen.	58° 38.0′ N 9° 09.0′ E	**F.Fl.W.** period 60s	69 **21**	14	White stone house with tower, red band; 55.	
1100 *B 2742*	-Brenningsholmen Range, front.	58° 38.0′ N 9° 08.0′ E	**Oc.W.R.G.** period 6s	37 **11**	W. 10 R. 7 G. 7	Iron hut.	W. 235°-339°, G.-045°, R.-058°.
1104 *B 2742.1*	- -Tokersfjell, rear 251° from front.	58° 38.3′ N 9° 06.7′ E	**Oc.(2)W.** period 8s	70 **21**	7	Iron hut.	Visible 246°-256°.
1108 *B 2748*	-Ruholmen.	58° 37.3′ N 9° 04.3′ E	**Iso.R.G.** period 4s	10 **3**	R. 3 G. 2	White lantern.	R. 210°-235°, G.-258°, R. 292°-043°, G.-066°.
1112 *B 2750*	-Jesoyskjaer.	58° 36.4′ N 9° 02.7′ E	**Iso.W.R.G.** period 6s	10 **3**	W. 5 R. 3 G. 2	White lantern.	G. 195°-226°, R.-314°, W.-324°, R.-011°, G.-034°.
1116 *B 2752*	-Havefjord, W. point of Sandoy.	58° 35.0′ N 9° 02.0′ E	**Oc.(2)W.R.G.** period 8s	15 **4**	W. 5 R. 3 G. 3	Iron hut.	G. 352°-002°, W.-014°, R.-201°, G.-212°.
	TVEDESTRAND:						
1120 *B 2758*	-Kilsund, NE. point of Flostaoy, rear, about 834 meters 220° from front.	58° 33.0′ N 9° 00.0′ E	**Oc.(2)W.R.G.** period 8s	28 **8**	W. 10 R. 8 G. 7	Aluminum hut, stone base.	G. 082°-101°, W.-135°, R.-248°, G.-318°, W.-323°, R.-339°.
1124 *B 2760*	- -Tverdalsoy Range, common front, on Holmesundsodden.	58° 33.4′ N 9° 00.2′ E	**Iso.W.R.G.** period 6s	13 **4**	W. 4 R. 3 G. 3	White lantern on piles.	R. 201°-206°30′, W.-225°, G.-013°, W.-026°, R.-051°.
1128 *B 2762*	- -Oksefjorden, rear, E. point of Havneholmen, 0.5 km. 019° from front.	58° 33.7′ N 9° 00.4′ E	**Iso.W.R.G.** period 4s	29 **9**	W. 5 R. 4 G. 3	White lantern.	G. 148°-156°, W.-157°, R.-226°, W.-046°.
1136 *B 2766*	-Rendeskjaer.	58° 32.0′ N 8° 00.0′ E	**Fl.W.** period 3s fl. 0.3s, ec. 2.7s	33 **10**	2	Iron hut on skeleton structure.	
1138 *B 2776*	Bonden.	58° 31.0′ N 8° 59.0′ E	**Fl.W.R.G.** period 5s fl. 0.7s, ec. 4.3s	46 **14**	W. 8 R. 6 G. 5	White lantern on piles.	W. 068°-075°, R.-229°30′, W.-238°, G.-068°.
1140 *B 2767*	-Graviktangen, S. of Apalen.	58° 35.2′ N 8° 59.4′ E	**Fl.(3)W.R.G.** period 12s	22 **7**	W. 5 R. 3 G. 3	White lantern.	R. 330°-344°, G.-110°, W.-128°, R.-151°.
1144 *B 2768*	-Sagesund.	58° 36.3′ N 8° 58.1′ E	**Iso.W.R.G.** period 4s	11 **3**	W. 4 R. 3 G. 2	White lantern.	R. 346°-351°, W.-355°, G.-049°.
1148 *B 2770*	-Furoysund, on Storeskjaer.	58° 35.7′ N 8° 57.1′ E	**Oc.(2)W.R.G.** period 8s	13 **4**	W. 4 R. 3 G. 3	White lantern.	G. 145°-158°, W.-170°, R.-247°, W.-252°, G.-274°.

(1) No.	(2) Name and Location	(3) Position	(4) Characteristic	(5) Height	(6) Range	(7) Structure	(8) Remarks
	NORWAY-SOUTH COAST						
	TVEDESTRAND:						
1152 *B 2772*	-Rakenestangen, S. point of tongue.	58° 36.6′ N 8° 57.0′ E	**Iso.W.R.G.** period 6s	10 **3**	W. 4 R. 3 G. 2	White lantern.	R. 310°-313°, W.-319°, G.-359°, R.-150°.
	TROMOYSUND:						
1164 *B 2780*	-Gitmertangen (south rear), 229 meters 222° from front.	58° 30.0′ N 8° 57.0′ E	**Oc.(2)W.**	86 **26**	7	Wooden hut.	Visible 215°-230°. Intensified on range line.
1168 *B 2782*	--Range, front.	58° 31.0′ N 8° 57.0′ E	**Oc.W.** period 6s	29 **9**	5	Iron hut on substructure.	Visible 136°-348°.
1172 *B 2784*	--(N. rear), 234 meters 238° from front.	58° 30.7′ N 8° 56.8′ E	**Oc.W.** period 6s	68 **21**	10	Iron hut.	Visible 233°-243°. Intensified on range line.
1176 *B 2786*	-Skindfeldtangen, N. side of sound.	58° 31.0′ N 8° 57.0′ E	**Oc.W.R.G.** period 6s	62 **19**	W. 11 R. 8 G. 8	Iron hut.	R. 235°-263°, G.-300°, W.-307°, R.-335°, W.-056°, G.-061°.
1180 *B 2788*	-Kjorvigpynten S. side of the sound.	58° 30.0′ N 8° 56.0′ E	**Q.W.**	24 **7**	5	Post.	
1184 *B 2792*	-Frisoy, N. side of sound.	58° 30.0′ N 8° 53.0′ E	**Oc.W.R.G.** period 6s	19 **6**	W. 10 R. 7 G. 7	Iron hut on substructure.	R. 235°-239°, W.-243°, G.-049°, W.-053°, R.-063°.
	ARENDAL APPROACH:						
1188 *B 2794*	-Tromoysund, Broneset.	58° 28.0′ N 8° 50.0′ E	**Oc.W.R.G.** period 6s	11 **3**	W. 9 R. 7 G. 7	Iron hut.	R. 064°-067°, W.-076°, G.-218°, W.-228°, R.-237°.
1192 *B 2798*	**-Torungen.**	58° 23.9′ N 8° 47.5′ E	**Fl.W.** period 20s	142 **43**	**18**	White iron tower, red band; 113.	
	-RACON		**T(–)** period 30s				
1196 *B 2800*	-Lille Torungen, SE. point of islet.	58° 25.0′ N 8° 48.0′ E	**Oc.(2)W.R.G.** period 9s	29 **9**	W. 6 R. 4 G. 4	Iron hut on piles.	W. 159°-166°, G.-235°, R.-251°, W.-261°, G.-296°, W.-317°, R.-345°, W.-354°, G.-046°30′, W.-049°, R.-116, obsc.-154°, R.-159°.
1200 *B 2802*	-Merdoy, W. point of island.	58° 25.4′ N 8° 47.6′ E	**Oc.W.R.G.** period 6s	16 **5**	W. 9 R. 8 G. 8	Iron hut.	R. 317°-348°, G.-033°, W.-035°, R.-151°, G.-180°.
1204 *B 2804*	-Sandvikodden.	58° 26.0′ N 8° 47.0′ E	**Oc.(3)W.R.G.** period 10s	56 **17**	W. 5 R. 4 G. 3	White lantern on base; 56.	R. 170°30′-298°, G.-321°, R.-344°, W.-001°, R.-005°.
1208 *B 2812*	-Galten, Galtesund.	58° 26.9′ N 8° 46.9′ E	**Fl.R.** period 3s fl. 0.3s, ec. 2.7s	19 **6**	2	Iron perch; 21.	
1212 *B 2810*	-Lille Skotholmen, Galtesund, SW. point of islet.	58° 26.9′ N 8° 47.0′ E	**Fl.G.** period 4s	22 **7**	3	Iron perch.	
1216 *B 2808*	-Haholmbaen, E. side of entrance.	58° 25.8′ N 8° 47.7′ E	**Fl.G.** period 3s fl. 0.3s, ec. 2.7s	33 **10**	3	Iron hut on pedestal; 39.	
1220 *B 2816*	Spaerholmen, W. side of N. islet.	58° 22.9′ N 8° 44.9′ E	**Fl.W.R.G.** period 5s	26 **8**	W. 9 R. 6 G. 6	Iron hut on stone base; 16.	G. 020°-022°, W.-037°, R.-045°, W.-046°, G.-051°, R.-211°, W.-222°, G.-227°.
1224 *B 2818*	Fevik, W. side of Fevikkilen.	58° 22.0′ N 8° 40.0′ E	**Oc.R.G.** period 6s	30 **9**	R. 7 G. 6	Iron hut.	G. 223°-231°, R.-251°, G.-311°, R.-323°.
1228 *B 2822*	Hesnes Range, front.	58° 20.5′ N 8° 40.2′ E	**Oc.W.R.G.** period 6s	18 **5**	W. 10 R. 7 G. 7	Iron hut; 10.	G. 126°-219°, W.-229°, R.-009°, W.-013°, G.-016°.

(1) No.	(2) Name and Location	(3) Position	(4) Characteristic	(5) Height	(6) Range	(7) Structure	(8) Remarks
			NORWAY-SOUTH COAST				
1232 *B 2822.1*	-Rear, 227° from front, NE. point of Kvaloy.	58° 20.4′ N 8° 40.1′ E	**F.R.**	50 **15**	5	Iron hut; 10.	Visible 224°-230°. Intensified on range line.
1236 *B 2826*	Hesnessund, E. side, NW. point of Kvaloy.	58° 20.0′ N 8° 40.0′ E	**Oc.W.R.G.** period 6s	12 **4**	W. 9 R. 7 G. 6	White lantern.	R. 226°-235°, G.-241°, W.-245°, R.-251°, G. westward from shore to shore in Hesnessund.
1240 *B 2828*	-W. side, W. point of Hesnesoy.	58° 20.0′ N 8° 39.0′ E	**Oc.W.R.G.** period 6s	39 **12**	W. 9 R. 7 G. 6	White lantern.	R. from shore to shore in Hesnessund, G. 024°-035°, W.-041°, R.-052°, obsc.-150°, W.-160°.
1244 *B 2830*	Hesnesbregen.	58° 18.4′ N 8° 39.8′ E	**Fl.(3)W.R.** period 15s	52 **16**	W. 7 R. 5	Lantern on pedestal on piles; 46.	W. 232°-036°, R.-232°.
1248 *B 2834*	Ostre Leiholmsund Range, front.	58° 19.2′ N 8° 36.8′ E	**Iso.W.R.G.** period 6s	27 **8**	W. 5 R. 3 G. 3	White lantern on piles.	R. 220°-255°, W.-259°, G.-269°, G. 045°30′-049°, R.-078°.
1252 *B 2834.1*	-Vestre Leiholmsund.	58° 18.8′ N 8° 36.5′ E	**Iso.R.G.** period 4s	9 **3**	3	Iron hut; 13.	G. over Leiholmsund, R. 047°-112°.
1256 *B 2838*	Galten.	58° 18.7′ N 8° 36.3′ E	**Fl.G.** period 5s fl. 0.5s, ec. 4.5s	30 **9**	4	White lantern on pedestal on cairn; 26.	
	GRIMSTAD:						
1260 *B 2840*	-Stangholmen, S. point of islet.	58° 17.9′ N 8° 35.5′ E	**Oc.(2)W.R.G.** period 8s	38 **12**	W. 7 R. 5 G. 5	White lantern.	R. 315°-327°, G.-334°, W.-346°, R.-002°, G.-034°, R.-050°, W.-055°, G.-091°, R.-149°, G.-171°.
1264 *B 2842*	-Rivingen, SW. side of islet.	58° 18.2′ N 8° 35.1′ E	**Fl.W.R.G.** period 5s	40 **12**	W. 6 R. 4 G. 4	White lantern on substructure.	R. 335°-347°, W.-350°, G.-162°, W.-177°, R.-189°.
1268 *B 2844*	Risholmen, NW. point.	58° 18.2′ N 8° 35.1′ E	**Fl.W.** period 3s fl. 0.3s, ec. 2.7s	26 **8**	6	Lantern on pedestal; 15.	
1272 *B 2846*	-Tvillingholmen Range, front.	58° 19.0′ N 8° 35.0′ E	**Oc.(2)W.R.G.** period 8s	27 **8**	W. 5 R. 3 G. 3	Iron hut.	R. 192°-200°, W.-208°, G.-282°, G. 340°-003°, R. 020°-026°. Intensified on range line.
1276 *B 2846.1*	- -Vessoyhodet, rear 023° from front.	58° 19.9′ N 8° 35.7′ E	**Oc.R.G.** period 6s	69 **21**	R. 6 G. 5	White lantern on substructure.	R. 018°-028°, G. 289°-301°, R.-311°.
1284 *B 2854*	-Bjoroy, NE. point of island.	58° 17.5′ N 8° 33.4′ E	**Iso.W.R.G.** period 6s	65 **20**	W. 7 R. 5 G. 5	White lantern.	R. 198°-207°, W.-219°, G.-268°, W.-275°, R.-300°, W.-333°, G.-353°, W.-012°30′, R.-029°.
	HOMBORSUND:						
1288 *B 2858*	-Homborsund, S. point of Store Gronningen.	58° 15.0′ N 8° 32.0′ E	**F.Fl.(4)W.** period 60s fl. 30s	73 **22**	14	White stone house, tower; 66.	
1292 *B 2860*	-Havnespynten.	58° 15.6′ N 8° 31.0′ E	**Iso.W.R.G.** period 6s	45 **14**	W. 5 R. 3 G. 3	White lantern on base.	G. 217°-222°, W.-225°, R.-308°, W.-311°, G.-127°, G. sector partly obscured by Homboro and Sandholmen.
1296 *B 2862*	-Sundholmen, N. point of islet.	58° 16.0′ N 8° 31.0′ E	**Oc.(2)W.R.G.** period 8s	29 **9**	W. 5 R. 3 G. 3	White lantern.	G. 067°-078°, W.-079°30′, R.-204°, G.-308°.
1300 *B 2864*	-Homborsundsleia Range, front.	58° 16.0′ N 8° 30.0′ E	**Oc.W.R.G.** period 6s	18 **5**	9	White lantern.	G. 325°-333°, W.-344°, R.-027°, W.-050°, G.-054°.
1304 *B 2864.1*	- -Ramshaugen, rear, 770 meters 042° from front.	58° 15.9′ N 8° 30.1′ E	**Oc.W.** period 6s	98 **30**	12	White lantern on base.	Visible 039°-045°. Intensified on range line.

(1) No.	(2) Name and Location	(3) Position	(4) Characteristic	(5) Height	(6) Range	(7) Structure	(8) Remarks
	NORWAY-SOUTH COAST						
	LILLESAND:						
1308 *B 2870*	-Humlesund, NE. point of Bergsoy.	58° 14.5′ N 8° 25.4′ E	**Oc.R.G.** period 6s	25 **8**	6	White lantern on piles.	R. 220°-264°, G.-282°, R.-302°, R. 007°-025°, G.-029°.
1312 *B 2874*	-Gasen.	58° 13.3′ N 8° 28.6′ E	**Fl.(2)W.R.** period 10s fl. 0.5s, ec. 1.5s fl. 0.5s, ec. 7.5s	56 **17**	W. 7 R. 5	Lantern on piles; 36.	R. 037°-242°, W.-037°.
	-RACON		**G(– – •)** period 30s		**15**		
1316 *B 2876*	-Saltholmen, W. side of entrance.	58° 13.9′ N 8° 24.5′ E	**Fl.(3)W.R.G.** period 15s fl. 0.7s, ec. 1.5s fl. 0.7s, ec. 1.5s fl. 0.7s, ec. 9.9s	42 **13**	W. 4 R. 3 G. 3	White lantern on piles.	G. 109°-144°, R.-310°, W.-330°, G.-359°, W.-003°, R.-010°.
1320 *B 2882*	-Lillesand Range, front.	58° 14.8′ N 8° 23.0′ E	**Iso.R.** period 2s	23 **7**	4	Post.	
1324 *B 2882.1*	- -Rear, about 457 meters 318° from front.	58° 15.0′ N 8° 22.8′ E	**Iso.R.** period 2s	88 **27**	4	Post.	
	BREKKESTO:						
1328 *B 2888*	-Reierskjaer.	58° 11.8′ N 8° 23.3′ E	**Fl.W.R.G.** period 5s fl. 0.7s, ec. 4.3s	31 **9**	W. 8 R. 6 G. 6	Iron hut on substructure.	R. 172°-201°, W.-228°, G.-248°, R.-293°, W.-334°, G.-045°, W.-052°, R.-060°.
1332 *B 2890*	-Brekkesto, on Vragholmskjaeret.	58° 11.0′ N 8° 22.0′ E	**Oc.W.R.G.** period 6s	18 **5**	W. 8 R. 6 G. 6	Iron hut on substructure.	R. 256°-260°, G.-285°, W.-290°, R.-323°, W. 086°-116°.
1336 *B 2892*	Ageroy, on Rabodden.	58° 11.0′ N 8° 19.0′ E	**Oc.(2)W.R.G.** period 8s	19 **6**	W. 9 R. 7 G. 6	Iron hut on substructure; 20.	G. 238°-272°, W.-321°, R.-352°, G.-089°, R.-123°.
1340 *B 2896*	Kvalsholmbaen, W. of Kvalsholmene.	58° 09.0′ N 8° 17.0′ E	**Fl.W.** period 3s fl. 0.3s, ec. 2.7s	27 **8**	4	Lantern on piles.	
1344 *B 2899.9*	-Kvalsholmen, NW. side of islet, front, about 2 km. from rear.	58° 08.7′ N 8° 17.0′ E	**Iso.W.R.G.** period 4s	28 **8**	W. 6 R. 4 G. 4	Iron hut on stone base; 16.	G. 040°-046°, W.-051°, R.-227°, W.-239°, G.-245°. Intensified on range line (235°).
	RAMSOYSUND:						
1348 *B 2900*	-Natviktangen, common rear.	58° 08.1′ N 8° 15.4′ E	**Oc.(2)W.** period 8s	72 **22**		Iron hut on stone base.	Visible 230°-240° and 029°-035°. Intensified on range lines.
1352 *B 2900.1*	-Svervikodden Range, front, W. side of sound.	58° 07.9′ N 8° 15.2′ E	**Oc.W.G.** period 6s	26 **8**	W. 7 G. 4	Iron hut.	G. 220°-335°, W. 029°-035°. Intensified on range line (032°).
1356 *B 2904*	-Spagnesskjaer, E. side of the sound.	58° 08.0′ N 8° 16.0′ E	**Oc.(2)W.R.G.** period 8s	19 **6**	W. 6 R. 4 G. 4	Iron hut on stone base.	R. 044°-098°, W.-108°, R.-180°, G.-222°, R.-226°.
	RANDOYSUND:						
1360 *B 2908*	-Torsovy, E. side of island.	58° 06.0′ N 8° 09.0′ E	**Iso.W.R.G.** period 6s	46 **14**	W. 6 R. 3 G. 3	Iron hut on substructure.	R. 135°-249°, G.-265°, W.-276°, R.-315°.
1364 *B 2914*	-Mannevigodden, N. side of the sound.	58° 06.6′ N 8° 06.9′ E	**Oc.(2)W.R.G.** period 8s	10 **3**	W. 4 R. 3 G. 2	White lantern on concrete base.	G. 280°-291°, W.-111°, R.-145°, W.-156°.
1368 *B 2916*	-Kirkoddskjaeret, N. side sound.	58° 07.0′ N 8° 07.0′ E	**F.R.**	15 **5**	3	Post.	

(1) No.	(2) Name and Location	(3) Position	(4) Characteristic	(5) Height	(6) Range	(7) Structure	(8) Remarks
			NORWAY-SOUTH COAST				
1372 *B 2918*	-Stokken, NW. point of island.	58° 06.9′ N 8° 06.3′ E	**Iso.W.R.** period 4s	10 **3**	W. 5 R. 3	Iron hut on stone base.	R. 024°-223°, W.-235°, R.-285°.
1376 *B 2920*	Ledholmen, N. point of islet.	58° 06.6′ N 8° 05.3′ E	**Iso.W.R.G.** period 6s	24 **7**	W. 4 R. 3 G. 2	White lantern.	R. 034°30′-037°, W.-064°, G.-112°, W.-117°, R.-230°, G.-245°.
	KRISTIANSANDSFJORDEN:						
1380 *B 2922*	-Gronningen, E. side of fjord.	58° 04.8′ N 8° 05.6′ E	**Fl.(2)W.R.G.** period 10s	61 **19**	W. 13 R. 12 G. 11	White stone house with low tower; 46.	G. 254°-274°, R.-310°, W.-030°, R.-122°, W.-140°, G.-165°.
1384 *B 2926*	-Oksoy.	58° 04.4′ N 8° 03.3′ E	**Fl.(2)W.** period 45s	154 **47**	**19**	White iron tower, two red bands; 118.	
	-Auxiliary.		**F.W.**	79 **24**	**15**		Visible 268°-273°.
	-RACON		**O(– – –)** period 30s				(3 & 10 cm)
1388 *B 2930*	-Kinn, N. point of island.	58° 05.8′ N 8° 02.3′ E	**Oc.(2)W.R.G.** period 8s	25 **8**	W. 7 R. 5 G. 5	Iron hut.	G. 090°-094°, W.-112°, R.-152°, W.-184°, G.-200°, W.-205°, R.-220°, G.-245°, W.-256°, R.-307°, W.-321°, G.-325°.
1390 *B 2935*	-Ogrey Range, front.	58° 06.8′ N 7° 58.6′ E	**F.R.**	16 **5**	3	Metal post.	Visible 075°-255°. Private light.
1390.1 *B 2935.1*	- -Rear, 90 meters 167° from front.	58° 06.8′ N 7° 58.4′ E	**F.R.**	36 **11**	4	Concrete structure.	Visible 075°-225°. Private light.
1392 *B 2932*	-Dybingen.	58° 07.5′ N 8° 00.4′ E	**Fl.R.** period 3s	23 **7**	3	White lantern; 7.	
1400 *B 2936*	-Odderoya.	58° 07.8′ N 8° 00.4′ E	**Oc.(2)W.R.G.** period 8s	41 **12**	W. 5 R. 4 G. 3	White house; 26.	R. 279°-298°, W.-299°, G.-321°, W.-328°30′, R.-000°, G.-078°, W.-134°, R.-143°.
1411 *B 2941*	-Varadd Bridge.	58° 09.6′ N 8° 00.9′ E	**2 F.G.**				One on each side of bridge.
1412 *B 2940*	-Gleodden.	58° 08.8′ N 8° 02.3′ E	**Oc.W.R.G.** period 6s	19 **6**	W. 9 R. 6 G. 6	Iron hut; 10.	G. 181°-214°, W.-216°, R.-014°, W.-023°, G.-040°.
	FLEKKEROYGAPET:						
1416 *B 2942*	-Jongeholmskjaeret, NW. side of Ytre Flekkeroy.	58° 05.5′ N 7° 59.8′ E	**Iso.W.R.G.** period 6s	14 **4**	W. 6 R. 4 G. 4	Iron hut on stone base; 13.	G. 039°-048°, W.-053°, R.-109°, G.-125°, R.-201°, W.-208°, G.-217°.
1420 *B 2944*	-Flekkeroygapet, Torstennest.	58° 05.0′ N 7° 58.0′ E	**Fl.W.R.G.** period 5s fl. 1s, ec. 4s	50 **15**	W. 7 R. 5 G. 5	White lantern on base.	R. 226°-231°30′, W.-305°, G.-008°30′, W.-018°, R.-026°, G.-shore.
	YTRE FLEKKEROY:						
1424 *B 2948*	-Senskjaer, E. side of Ytre Flekkeroy.	58° 04.6′ N 8° 02.0′ E	**Iso.W.R.G.** period 6s	17 **5**	W. 5 R. 4 G. 3	White lantern on piles.	G. 096°-191°, W.-209°, G.-258°, W.-260°, R.-359°30′, G.-021°.
1428 *B 2949*	-Klovholmbaen.	58° 04.4′ N 8° 01.8′ E	**Fl.W.** period 3s	22 **7**	5	White lantern on pile.	
1432 *B 2950*	-Blaestholmen, SE. point of islet.	58° 03.6′ N 8° 00.5′ E	**Iso.W.R.G.** period 6s	41 **12**	W. 5 R. 4 G. 3	White lantern on piles.	R. 264°-340°, W.-016°, G.-053°, W. (unintensified) 177°-222°.
1436 *B 2952*	-Bergenesodden.	58° 03.6′ N 7° 58.5′ E	**Oc.(2)W.R.G.** period 8s	32 **10**	W. 4 R. 3 G. 2	White lantern on base.	G. 300°-320°, W.-340°, R.-031°, G. 079°-096°, W.-102°, R.-115°.

(1) No.	(2) Name and Location	(3) Position	(4) Characteristic	(5) Height	(6) Range	(7) Structure	(8) Remarks
			NORWAY-SOUTH COAST				
1440 *B 2956*	-Heroy, S. side of island.	58° 03.8′ N 7° 52.0′ E	**Iso.W.R.G.** period 6s	29 **9**	W. 6 R. 4 G. 3	White lantern on piles.	R. 248°-257°, W.-267°, G.-300°, W.-303°, R.-055°, G.-071°.
1441	-Nordre Hellersoy.	58° 03.7′ N 7° 51.4′ E	**Fl.G** period 3s	31 **9**	3	Lantern on iron pole.	
1442 *B 2956.6*	-Palsnesbaen.	58° 04.1′ N 7° 51.5′ E	**Iso.R.** period 4s	10 **3**	2	Lantern on iron pole.	
1443 *B 2960.5*	Signalskjaergrunnen.	58° 03.3′ N 7° 50.6′ E	**Iso.R.** period 4s	11 **3**	3	Iron perch.	
	SONGVARFJORDEN:						
1444 *B 2960*	-Ny-Hellesund, W. point of Kabeloy.	58° 03.0′ N 7° 50.0′ E	**Oc.(2)W.R.G.** period 8s	24 **7**	W. 8 R. 6 G. 6	White iron tower.	G. 353°-360°, W.-006°30′, R.-127°, W.-131°, G.-137°.
1448 *B 2958*	-Songvar.	58° 00.9′ N 7° 48.6′ E	**Iso.W.R.G.** period 6s	79 **24**	W. 12 R. 9 G. 9	White house; 33.	G. 205°-215°, W.-227°, R.-241°, W.-247°30′, G.-259°, W.-054°, G.-071°, R.-090°.
1452 *B 2962*	-Varholmen, S. point of islet.	58° 02.4′ N 7° 47.3′ E	**Fl.W.R.G.** period 5s	36 **11**	W. 6 R. 4 G. 4	Iron hut.	R. 171°-235°, W.-240°, G.-277°, W.-292°, R.-307°, W.-314°, G.-052°, W.-059°, R.-070°.
1456 *B 2964.5*	-Nodeholmen.	58° 04.5′ N 7° 48.3′ E	**Fl.R.** period 3s	17 **5**	3	Iron perch.	Private light.
1460 *B 2964*	-Stolen.	58° 04.0′ N 7° 48.6′ E	**Fl.W.** period 3s	16 **5**	5	Iron perch.	Private light.
1464 *B 2966*	-Vassoy, E. side of island.	58° 01.7′ N 7° 42.0′ E	**Oc.(2)W.R.G.** period 8s	72 **22**	W. 7 R. 5 G. 4	Iron hut on stone base.	R. 131°-135°, W.-156°, G.-196°, W.-201°, R.-265°, W.-267°, G.-330°, W.-339°, R.-023°.
1468 *B 2968*	-Tanesskjaer.	58° 00.8′ N 7° 40.2′ E	**Fl.(3)W.R.G.** period 12s	44 **13**	W. 8 R. 6 G. 6	White lantern on piles; 26.	G. 246°-252°, W.-255°, R.-297°, W.-313°, G.-318°, W.-326°, R.-353°, W.-001°, G.-070°, W.-074°30′, R.-088°.
1472 *B 2970*	-Ballastskjaerene.	57° 58.5′ N 7° 41.0′ E	**Fl.(2)W.R.** period 10s fl. 0.5s, ec. 1.5s fl. 0.5s, ec. 7.5s	69 **21**	W. 7 R. 5	Lantern on pedestal, stone base; 54.	W. 244°-061°, R.-244°.
1476 *B 2975*	Saltbaene.	58° 00.1′ N 7° 34.2′ E	**Fl.G.** period 5s fl. 0.5s, ec. 4.5s	13 **4**	4	Iron pole; 23.	
1480 *B 2972*	-Skogsoybaen, SE. of Skogsoy.	58° 00.1′ N 7° 36.2′ E	**Iso.W.R.G.** period 6s	11 **3**	W. 7 R. 5 G. 5	White lantern on piles; 33.	G. 248°-254°, W.-257°, R.-308°, W.-314°, G.-334°, W.-337°, R.-086°.
1484 *B 2976*	Langoy.	58° 00.0′ N 7° 34.9′ E	**Oc.(2)W.R.G.** period 8s	20 **6**	W. 5 R. 3 G. 3	Iron hut; 10.	R. 106°-115°, W.-120°, G.-266°, W.-274°, R.-286°, W.-291°, G.-297°.
1488 *B 2978*	-Tregde Range, front.	58° 00.5′ N 7° 34.0′ E	**F.R.**	131 **40**	4	Post.	
1492 *B 2978.1*	- -Rear, 215 meters 025°30′ from front.	58° 00.6′ N 7° 34.1′ E	**F.R.**	180 **55**	4	Post.	
1496 *B 2982*	Buoysund, NW. side of the sound.	58° 00.2′ N 7° 33.7′ E	**Fl.R.** period 3s fl. 0.3s, ec. 2.7s	9 **3**	3	Iron perch.	
1500 *B 2986*	Spekelaksen, NE. point of Skjernoy.	57° 59.9′ N 7° 32.7′ E	**Oc.R.G.** period 6s	19 **6**	R. 5	Iron hut.	G. 097°-106°, R.-270°, G.-279° R.-295°, G.-302°.
1504 *B 2988*	Torsteinholmbaen, SE. of Bratholmen.	58° 00.0′ N 7° 32.1′ E	**F.G.**	16 **5**	3	Iron perch.	
1508 *B 2990*	Bratholmgrunnen, N. side of Bratholmen.	58° 00.1′ N 7° 31.9′ E	**F.G.**	16 **5**	3	Iron perch.	

(1) No.	(2) Name and Location	(3) Position	(4) Characteristic	(5) Height	(6) Range	(7) Structure	(8) Remarks
			NORWAY-SOUTH COAST				
1512 *B 2992*	-Skjernoysundodden, N. end of Skjernoy.	58° 00.2′ N 7° 31.0′ E	**F.G.**	19 **6**	3	Post.	
1516 *B 2996*	-Skotholmen.	58° 00.2′ N 7° 30.5′ E	**F.G.**	26 **8**	3	Post.	
1520 *B 2998*	Nordre Havnholmen, E. of Stusoy.	58° 00.3′ N 7° 29.9′ E	**Fl.W.** period 3s fl. 0.3s, ec. 2.7s	30 **9**	4	Wooden hut; 16.	
1524 *B 3000*	Rennespynten, E. point of Skjernoy.	57° 59.4′ N 7° 33.2′ E	**Fl.W.** period 3s fl. 0.3s, ec. 2.7s	36 **11**	6	Wooden hut; 7.	
1528 *B 2973*	Oddknuppen.	57° 57.6′ N 7° 34.2′ E	**Fl.W.** period 5s fl. 0.5s, ec. 4.5s	41 **12**	4	Pedestal; 16.	
1532 *B 2974*	-Vedeskjaer.	57° 59.0′ N 7° 33.8′ E	**Fl.W.** period 5s fl. 0.5s, ec. 4.5s	49 **15**	4	Lantern on pedestal; 10.	
1536 *B 2974.4*	Kattholmbaen.	57° 59.3′ N 7° 34.1′ E	**Fl.W.** period 3s fl. 0.3s, ec. 2.7s	14 **4**	6	Iron pole; 23.	
1540 *B 2974.8*	Harsoy.	57° 59.7′ N 7° 34.2′ E	**Fl.R.** period 3s fl. 0.3s, ec. 2.7s	23 **7**	3	Wooden hut; 14.	
1544 *B 2974.6*	Landoyholmen.	57° 59.7′ N 7° 34.2′ E	**Fl.G.** period 3s fl. 0.3s, ec. 2.7s	23 **7**	4	Iron pole; 20.	
	MANDAL:						
1552 *B 3002*	-Ellingholmen, S. point of Skjernoy.	57° 58.4′ N 7° 32.1′ E	**Fl.R.** period 3s fl. 0.3s, ec. 2.7s	27 **8**	2	Pedestal; 27.	
1556 *B 3004*	Ryvingen, NE. point of island.	57° 58.3′ N 7° 30.1′ E	**Fl.W.** period 3s fl. 0.3s, ec. 2.7s	42 **13**	5	Wooden hut; 20.	
1560 *B 3006*	Madodden, W. side of Skjernoy.	57° 59.5′ N 7° 29.9′ E	**Oc.(2)W.R.G.**	37 **11**	W. 9 R. 7 G. 6	Iron hut on piles.	G. 328°-337°, W.-341°, R.-032°, W.-036°, G.-175°, R.-180°, obsc.-328°.
1568 *B 3010.1*	-Rear, 0.13 km. 323° from front.	58° 01.4′ N 7° 28.6′ E	**F.R.**	105 **32**	4	Post.	
	MANNFJORDEN:						
1572 *B 3014*	-Ryvingen.	57° 58.0′ N 7° 29.5′ E	**Fl.(4)W.** period 40s	170 **52**	**19**	Red tower, white band; 74.	
	-RACON		**M(– –)** period 30s		2		(3 & 10 cm)
1576 *B 3018*	-Hatholmen, E. point of islet.	58° 00.2′ N 7° 27.0′ E	**Fl.(2)W.R.G.** period 10s	62 **19**	W. 9 R. 7 G. 7	White wooden house; 24.	G. 139°-172°, W.-188°, R.-289°, G.-318°, R.-335°, W.-356°, G.-015°.
1580 *B 3020*	-Sjosanden, at Mandal.	58° 01.2′ N 7° 27.0′ E	**Oc.W.R.G.** period 6s	26 **8**	W. 10 R. 9 G. 8	Iron hut.	R. 320°-336°, G.-352°, W.-355°, R.-009°.
1596 *B 3030*	- -Malmoy Range, front.	58° 01.3′ N 7° 27.8′ E	**F.R.**	15 **5**	1	Post.	
1600 *B 3030.1*	- - -Rear, 37 meters 043° from front.	58° 01.3′ N 7° 27.9′ E	**F.R.**	15 **5**	1	Post.	
1612 *B 3034*	Indre Mannevaer.	57° 59.9′ N 7° 25.3′ E	**Iso.W.R.G.** period 6s	33 **10**	W. 6 R. 4 G. 4	Iron hut; 13.	G. 003°-032°, W.-040°, R.-044°, G.-126°, W.-134°, R.-245°, G.-253°.

(1) No.	(2) Name and Location	(3) Position	(4) Characteristic	(5) Height	(6) Range	(7) Structure	(8) Remarks
	HILLESUND:						
1616 *B 3038*	-Kvistholmen, S. point of islet.	58° 00.6′ N 7° 23.4′ E	**Oc.(2)R.G.** period 8s	44 **13**	R. 5 G. 4	Iron hut; 10.	R. 273°-299°, G.-352°, R.-048°, R. 089°-127°, G.-135°.
1620 *B 3040*	-Gjallarasholmen, W. entrance, front.	58° 01.5′ N 7° 20.4′ E	**Oc.W.R.G.** period 6s	45 **14**	W. 7 R. 5 G. 5	Iron hut; 10.	R. 261°-277°, G.-291°, R.-062°, G.-079°, W.-083°30′, R.-095°.
1624 *B 3040.1*	- -Gjallarasen, rear, 820 meters 081° from front.	58° 01.6′ N 7° 21.2′ E	**Oc.W.** period 6s	83 **25**	10	Iron hut; 10.	Visible 076°-086°. Intensified on range line.
1628 *B 3042*	-Svinor Gronningen, SW. point.	58° 01.5′ N 7° 15.0′ E	**Oc.(2)W.R.G.** period 8s	42 **13**	W. 7 R. 5 G. 5	Iron hut; 10.	R. 272°-326°, W.-341°, G.-353°, W.-013°, R.-084°, W. 101°-180°.
1632 *B 3044*	Avigen.	58° 02.0′ N 7° 13.0′ E	**Oc.(3)W.R.G.** period 10s	33 **10**	W. 8 R. 6 G. 5	Hut on concrete pillar.	G. 314°-323°, W.-329°, R.-037°, W.-042°, G.-048°, R.-068°30′.
1636 *B 3045*	Avigen, molehead.	58° 01.9′ N 7° 13.4′ E	**Fl.W.** period 3s fl. 0.3s, ec. 2.7s	26 **8**	4	Lantern on iron perch; 23.	
1640 *B 3046*	Nordbaen.	58° 02.0′ N 7° 13.8′ E	**Fl.W.** period 5s fl. 0.5s, ec. 4.5s	10 **3**	4	Lantern on iron perch; 26.	
1644 *B 3048*	Imsa, SE. point of Ostre Isma.	58° 01.6′ N 7° 11.3′ E	**Iso.W.R.G.** period 6s	99 **30**	W. 7 R. 5 G. 5	Iron hut; 10.	G. 240°-298°, W.-303°, R.-307°, W.-325°, G.-017°, W.-025°, R.-040°, G.-061°, W.-076°, R.-082°.
1648 *B 3050*	Udvare, S. side of island.	57° 58.7′ N 7° 12.8′ E	**Fl.W.R.G.** period 5s fl. 0.7s, ec. 4.3s	82 **25**	W. 5 R. 3 G. 3	Iron hut, stone base.	R. 239°-274°, W.-342°, R.-025°, W.-089°, R.-128°, obsc.-191°, R.-202°, W.- 210°, G.-216°, obsc.-239°.
1652 *B 3052*	Svarte Hillegaren, E.	57° 59.5′ N 7° 06.1′ E	**Fl.R.** period 5s fl. 0.5s, ec. 4.5s	42 **13**	5	Iron perch.	
1656 *B 3054*	Lillehavn Range, front.	57° 59.5′ N 7° 05.3′ E	**F.R.**	19 **6**	4	Iron perch.	
1660 *B 3054.1*	-Rear, 201 meters 022°30′ from front.	57° 59.7′ N 7° 05.4′ E	**F.R.**	53 **16**	4	Wooden mast.	
1664 *B 3049*	Smaskjaerene Range, front.	58° 01.7′ N 7° 06.9′ E	**Q.W.**	19 **6**	4	Lantern on pedestal; 11.	
1668 *B 3049.1*	-Ramslandsvagen, rear, about 549 meters 352° from front.	58° 02.0′ N 7° 06.9′ E	**Iso.W.** period 4s	27 **8**	6	Lantern on pedestal; 20.	
1672 *B 3058*	Lindesnes Range, front.	57° 58.9′ N 7° 03.4′ E	**Fl.W.** period 5s fl. 1s, ec. 4s	62 **19**	12	Iron pole.	Visible 273°-283°.
1676 *B 3058.1*	-Rear, 503 meters 279° from front.	57° 59.0′ N 7° 03.0′ E	**F.Fl.W.** period 20s	164 **50**	**17**	White iron tower; 53.	Visible from seaward.
	KORSHAMN:						
1680 *B 3060*	-Lypskjaer.	58° 00.0′ N 7° 01.0′ E	**Iso.W.R.G.** period 6s	30 **9**	W. 7 R. 5 G. 5	White lantern on piles.	G. 270°-326°30′, W.-334°, R.-347°, W.-351°, G.-141°, W.-150°, R.-175°, W.-181°, G.-185°.
1684 *B 3061*	-Ulvasodden, SE. side of Raevoy.	58° 00.9′ N 7° 00.2′ E	**Oc.W.R.G.** period 6s	33 **10**	W. 7 R. 5 G. 5	Iron hut; 10.	R. 297°-322°, W.-327°, G.-341°, R.-172°.
1688 *B 3062*	-Flaneflu.	58° 01.1′ N 7° 00.2′ E	**Fl.W.** period 3s fl. 0.3s, ec. 2.7s	14 **4**	3	Iron perch.	

(1) No.	(2) Name and Location	(3) Position	(4) Characteristic	(5) Height	(6) Range	(7) Structure	(8) Remarks
			NORWAY-SOUTH COAST				
1692 *B 3063*	-Raevoysund.	58° 01.7′ N 7° 00.4′ E	**Oc.(3)W.R.G.** period 10s	20 **6**	W. 10 R. 8 G. 8	White hut on masonry column; 20.	G. 019°-055°, W.-060°30′, R.-083°, G.-233°30′, R.-238°.
1696 *B 3064*	-Haoysund.	58° 01.7′ N 6° 59.4′ E	**Fl.G.** period 5s fl. 0.5s, ec. 4.5s	20 **6**	2	Iron perch; 23.	
1700 *B 3065*	-Stangholmbaen.	58° 01.8′ N 6° 58.9′ E	**Fl.R.** period 3s fl. 0.3s, ec. 2.7s	19 **6**	2	Iron perch; 27.	
1704 *B 3066*	-Herreholmen.	58° 02.1′ N 6° 57.8′ E	**Fl.G.** period 5s fl. 0.5s, ec. 4.5s	25 **8**	2	Iron perch; 14.	
1708 *B 3068*	Hausvigodden, in Rosfjord.	58° 02.8′ N 6° 58.6′ E	**Oc.(2)W.R.G.** period 8s	32 **10**	W. 7 R. 5 G. 5	Iron hut; 10.	R. 019°30′-038°, W.-051°, G.-088°, W.-095°30′, R.-187°, G.-198°, W.-206°, R.-214°30′.
1712 *B 3070*	Syrhoved.	58° 05.9′ N 7° 01.5′ E	**Iso.W.R.G.** period 4s	14 **4**	W. 8 R. 6 G. 6	Plastic hut on concrete column; 16.	R. 210°-213°, G.-215°30′, W.-222°, R.-025°, W.-029°30′, G.-043°.

Section 2

Southwest Coast of Norway

(1) No.	(2) Name and Location	(3) Position	(4) Characteristic	(5) Height	(6) Range	(7) Structure	(8) Remarks
			NORWAY-SOUTHWEST COAST				
	FARSUND:						
1716 *B 3072*	-Ulleroysund.	58° 02.5′ N 6° 56.1′ E	**Fl.(2)W.R.G.** period 10s fl. 0.7s, ec. 1.5s fl. 0.7s, ec. 7.1s	49 **15**	W. 8 R. 6 G. 5	Iron hut; 10.	G. 156°-166°, W.-215°, R.-251°, G.-280°, R.-332°, W.-354°, G.-013°.
1720 *B 3074*	-Teroy, SW. point of island.	58° 03.1′ N 6° 55.4′ E	**Fl.W.R.G.** period 5s fl. 0.7s, ec. 4.3s	27 **8**	W. 8 R. 6 G. 6	Iron hut; 13.	G. 304°-321°, R.-103°, W.-117°, G.-124°.
1724 *B 3076*	-Bremerodden, SW. point of Langoy.	58° 03.7′ N 6° 52.5′ E	**Oc.(2)W.R.G.** period 8s	48 **15**	W. 8 R. 5 G. 5	Iron hut on piles.	G. 306°-042°, W.-053°, R.-073°, G.-110°, R.-135°, W.-147°, G.-156°.
1728 *B 3078*	-Langoy, W. side of island.	58° 04.6′ N 6° 51.5′ E	**Oc.W.R.G.** period 6s	26 **8**	W. 10 R. 9 G. 9	Iron hut.	R. 330°-333°, W.-343°, G.-005°, W.-011°, R.-057°, W.-063°, G.-077°.
1732 *B 3079*	-Store Haoy, S. side of island.	58° 04.9′ N 6° 50.5′ E	**Oc.(3)W.R.G.** period 10s	79 **24**	W. 11 R. 9 G. 8	Iron hut; 10.	G. 311°-318°, W.-330°, R.-352°, G.-021°, R.-110°, W.-114°, G.-122°, W.-131°, R.-136°.
1734 *B 3079.3*	-Nordre Haoyflua.	58° 04.9′ N 6° 50.2′ E	**Fl.G.** period 3s	26 **8**	4	Iron perch.	
1736 *B 3080*	-Sore Katland, SW. point.	58° 03.5′ N 6° 50.5′ E	**Fl.W.R.G.** period 5s	63 **19**	W. 9 R. 6 G. 6	White stone house; 48.	G. 253°-267°, W.-273°, R.-315°, W.-318°, G.-349°, W.-028°, R.-066°, G.-072°, R.-082°30′, obsc.-096°, W.-145°, G.-162°30′, R.-167°30′, obsc.-253°.
1740 *B 3081*	-Sandoy, SE. side.	58° 03.5′ N 6° 49.2′ E	**Iso.W.R.G.** period 6s	25 **8**	W. 6 R. 4 G. 4	Iron hut on piles.	R. 201°-207°, W.-211°, G.-221°, W.-227°, R.-021°, W.-028°, G.-043°, R.-052°.
1744 *B 3086*	-Eigvag, Lille Eigeroy S. point, front.	58° 04.0′ N 6° 49.5′ E	**Oc.R.G.** period 6s	20 **6**	7	White iron hut.	G. 219°-337°, R.-020°.
1752 *B 3088*	-Skotteflu.	58° 04.2′ N 6° 50.0′ E	**Fl.W.** period 3s fl. 0.3s, ec. 2.7s	22 **7**	4	Iron perch; 26.	
1756 *B 3090*	-Faroy, S. point of island.	58° 05.7′ N 6° 48.7′ E	**F.G.**	8 **2**		Post.	Visible outside the fjord and toward Farsund.
1760 *B 3092*	-Engoy, off N. point.	58° 05.6′ N 6° 48.7′ E	**F.R.**	13 **4**		Pile structure.	Visible outside the fjord and toward Farsund.
1764 *B 3093*	-Skydskjaer.	58° 05.2′ N 6° 49.3′ E	**Fl.W.** period 3s fl. 0.3s, ec. 2.7s			Iron perch.	
1768 *B 3096*	-Farsund, SE. side of Engoy, front.	58° 05.5′ N 6° 48.8′ E	**F.R.**			Post.	
1772 *B 3096.1*	--Rear, NW. side of Faroy, 328° from front.	58° 05.7′ N 6° 48.6′ E	**F.R.**			Post.	
	LISTA:						
1776 *B 3102*	-Listerrauna.	58° 03.6′ N 6° 40.3′ E	**Fl.(2)W.R.** period 5s fl. 0.5s, ec. 1s fl. 0.5s, ec. 3s	45 **14**	W. 6 R. 2	Iron hut on substructure.	W. 293°-098°, R.-293°. **DGPS Station.**

(1) No.	(2) Name and Location	(3) Position	(4) Characteristic	(5) Height	(6) Range	(7) Structure	(8) Remarks
			NORWAY-SOUTHWEST COAST				
1780 *B 3106*	-Brekneholmen, mole, head.	58° 05.7′ N 6° 35.0′ E	**Iso.W.R.G.** period 6s	29 **9**	W. 11 R. 7 G. 7	Beacon.	W. 246°-306°30′, G.-330°, R.-002°, W.-127°, R.-156°.
1784 *B 3108*	-Tjorve havn Range, front.	58° 05.8′ N 6° 35.6′ E	**F.R.**	32 **10**	6	Post.	
1788 *B 3108.1*	-Stanghaugen, rear, 74 meters 034° from front	58° 05.8′ N 6° 35.6′ E	**F.R.**	45 **14**	6	Post.	
1792 *B 3112*	Lista.	58° 06.6′ N 6° 34.1′ E	**Fl.W.** period 4s	128 **39**	**17**	White stone tower; 111.	**DGPS Station.**
	RACON		**G(– – •)** period 30s		1		(3 & 10 cm)
1793	Chevron Alba Platform RACON	58° 03.5′ N 1° 04.9′ E	**C(– • – •)**				
1794	Ling Bank, platform "16-11S", RACON	58° 11.3′ N 2° 28.4′ E	**G(– – •)**		**16**		
1795	Sleipner Gasfield, platform “A", RACON.	58° 22.0′ N 1° 51.5′ E	**B(– • • •)**				
1795.1	Saltire Alpha Platform RACON	58° 25.1′ N 0° 20.0′ E	**Z(– – • •)**				
1795.2	Piper Bravo Platform RACON	58° 27.7′ N 0° 15.1′ E	**N(– •)**				
1796 *B 3116*	Rasvag, Hummeroy.	58° 12.0′ N 6° 35.0′ E	**Oc.W.R.G.** period 6s	48 **15**	W. 10 R. 8 G. 8	Iron hut.	W. 304°-305°, R.-339°, W.-347°, G.-015°, W.-026°, R.-046°, obsc.-146°, G.-156°, W.-160°, R.-234°, G.-304°.
1800 *B 3117.4*	-W. Side of entrance.	58° 13.0′ N 6° 35.0′ E	**F.R.**	20 **6**	5	Wooden pole.	
1804 *B 3117*	-Kaloysund Range, front.	58° 12.7′ N 6° 33.5′ E	**Q.W.**	20 **6**	4	Iron pole.	
1808 *B 3117.1*	- -Rear, 213 meters 065° from front.	58° 12.8′ N 6° 33.8′ E	**Iso.W.** period 4s	33 **10**	6	Iron pole; 10.	
1812 *B 3118*	Varnes, S. side of Listafjord.	58° 11.0′ N 6° 38.0′ E	**L.Fl.W.R.G.** period 10s fl. 2s, ec. 8s	98 **30**	W. 9 R. 6 G. 6	Iron hut on substructure.	R. 029°-041°, W.-109°, R.-118°, G.-193°30′, W.-197°, R.-205°, G.-227°, W.-236°, R.-242°.
1816 *B 3120*	-Skarvhelleren.	58° 12.0′ N 6° 42.0′ E	**Fl.W.R.G.** period 5s fl. 0.7s, ec. 4.3s	44 **13**	W. 8 R. 6 G. 5	Aluminum hut.	R. shore-063°, W.-077°, G.-123°, R.-160°, G.-167°, W.-174°, R.-204°, G.-224°30′, W.-229°, R.-shore.
1820 *B 3122*	Fedefjord.	58° 15.6′ N 6° 50.9′ E	**Fl.(2)W.R.G.** period 10s	25 **8**	W. 6 R. 4 G. 4	Iron hut.	G. 051°-057°, W.-061°, R.-076°30′, G.-234°30′, W.-236°30′, R.-245°.
	FLEKKEFJORDEN:						
1824 *B 3124*	-Kokodden.	58° 14.1′ N 6° 38.9′ E	**Oc.(3)W.R.G.** period 10s	19 **6**	W. 9 R. 7 G. 6	Iron hut, stone base.	R. 223°-281°, G.-003°, W.-013°, R.-045°, W.-106°, G.-107°.
1828 *B 3135*	-Lauvnes.	58° 14.3′ N 6° 36.7′ E	**Fl.W.** period 5s fl. 0.5s, ec. 4.5s	13 **4**	5	Tank; 13.	
1832 *B 3125*	-Risholmsund, on Risholmbaen.	58° 14.0′ N 6° 40.0′ E	**Oc.W.R.G.** period 6s	13 **4**	W. 7 R. 5 G. 4	Iron hut on substructure.	To eastward: G. 218°-244°, W.-252°, R.-260°. To westward: R. 042°-076, W.-089°, G.-094°.
1836 *B 3126*	- -Ostre.	58° 14.0′ N 6° 40.0′ E	**F.R.**	16 **5**	3	Iron post.	

(1) No.	(2) Name and Location	(3) Position	(4) Characteristic	(5) Height	(6) Range	(7) Structure	(8) Remarks
			NORWAY-SOUTHWEST COAST				
1840 *B 3127*	-Bolshus.	58° 15.0′ N 6° 40.0′ E	**Oc.W.R.G.** period 6s	15 **5**	W. 9 R. 6 G. 6	Aluminum hut.	G. 150°-163°, W.-164°, R.-183°, W.-184°30′, G.-316°, W.-329°, R.-343°.
1844 *B 3128*	-Hasund, W. side of the sound.	58° 15.0′ N 6° 40.0′ E	**Oc.W.R.G.** period 6s	15 **5**	W. 7 R. 5 G. 4	Iron hut.	R. 155°-170°, W.-175°, G.-258°, W.-291°, R.-334°, W.-337°, G.-346°.
1848 *B 3129*	-Torsoy.	58° 16.0′ N 6° 39.5′ E	**Fl.W.** period 5s fl. 0.5s, ec. 4.5s	20 **6**	4	Iron perch.	
1852 *B 3130*	-Gronsundet, Sveigeholm, E. point.	58° 17.0′ N 6° 40.0′ E	**F.R.**	15 **5**		Post.	
1856 *B 3134*	-Tjorsvagbukten Range, front.	58° 17.7′ N 6° 39.4′ E	**F.R.**		4	Post.	
1860 *B 3134.1*	--Rear, 101 meters 332° from front.	58° 17.7′ N 6° 39.3′ E	**F.R.**		4	Post.	
1864 *B 3132*	-Gronsundet, Ostre.	58° 17.0′ N 6° 40.0′ E	**F.G.**	15 **5**		Post.	
1868 *B 3136*	-Hidrasund, on Hitteroysund, Napp.	58° 15.0′ N 6° 31.9′ E	**Fl.W.R.G.** period 5s	58 **18**	W. 8 R. 6 G. 6	Wooden hut; 10.	G. 268°-283°30′, W.-063°, R.-087°, W.-101°, G.-112°30′.
1872 *B 3138*	Rosoy, W. side of Hidra.	58° 14.0′ N 6° 30.0′ E	**Fl.(2)W.R.G.** period 10s fl. 0.7s, ec. 1.5s fl. 0.7s, ec. 7.1s	152 **46**	W. 9 R. 6 G. 6	Iron hut on substructure.	R. 332°30′-352°30′, W.-095°, R.-117°, G.-123°, R.-151°, G.-172°.
1876 *B 3140*	Kirkehavn, Rossentangen.	58° 14.0′ N 6° 32.0′ E	**Oc.(2)W.R.G.** period 8s	15 **5**	W. 9 R. 8 G. 7	White lantern.	R. 281°-093°, W.-096°30′, G.-100°.
1880 *B 3144*	Egdeholmen, center of islet.	58° 16.5′ N 6° 22.8′ E	**Oc.W.R.G.** period 6s	74 **23**	W. 10 R. 8 G. 8	Iron hut on substructure.	R. 303°-310°, W.-076°, G.-089°, W.-098°, R.-157°.
1884 *B 3146*	-Sandsodden Pier.	58° 17.0′ N 6° 24.0′ E	**Iso.R.** period 2s	20 **6**	3	Iron tripod.	
1888 *B 3145*	Ana-Sira, Nibben Point Range, front.	58° 17.0′ N 6° 24.0′ E	**F.G.**	26 **8**	6	Wooden post.	Visible 059°-093°.
1892 *B 3145.1*	-Rear, 125 meters 076° from front.	58° 16.7′ N 6° 23.4′ E	**F.G.**	46 **14**	7	Wooden mast.	Visible 074°-078°.
1896 *B 3147*	-Geitanflu.	58° 17.4′ N 6° 25.6′ E	**Fl.R.** period 3s fl. 0.3s, ec. 2.7s	15 **5**	2	Iron pole; 23.	
	JOSSINGFJORD:						
1900 *B 3150*	-Kvalen, W. side of entrance.	58° 18.5′ N 6° 19.8′ E	**Iso.W.R.G.** period 4s	82 **25**	W. 7 R. 5 G. 5	Iron hut on substructure; 16.	G. 248°-009°, obsc.-011°, R.-077°, W.-097°, G.-124°.
1904 *B 3152*	--E. side of entrance.	58° 18.7′ N 6° 19.8′ E	**Oc.W.R.G.** period 6s	49 **15**	W. 9 R. 7 G. 7	Iron hut; 10.	G. 026°-079°, W.-083°, R.-203°, W.-209°, G.-235°.
1908 *B 3153*	-Vintersto.	58° 18.9′ N 6° 20.1′ E	**Fl.G.** period 3s fl. 0.3s, ec. 2.7s	14 **4**	2	Iron perch; 26.	
1912 *B 3149*	Dyngetoppen.	58° 18.3′ N 6° 18.8′ E	**Fl.W.** period 3s	105 **32**	6	Pedestal; 10.	
1916 *B 3154*	Vambelsundet.	58° 18.9′ N 6° 17.2′ E	**Fl.R.** period 3s	59 **18**	2	Iron perch; 39.	

(1) No.	(2) Name and Location	(3) Position	(4) Characteristic	(5) Height	(6) Range	(7) Structure	(8) Remarks
	REKEFJORD:						
1920 *B 3156*	-Lille Prestskjaer, W. side of entrance.	58° 19.0′ N 6° 16.0′ E	**Al.Fl.(3)W.R.** period 12s	75 **23**	W. 11 R. 8	Red iron tower, white band; 68.	
1924 *B 3160*	-Alterodden.	58° 19.5′ N 6° 15.5′ E	**Oc.W.R.G.** period 6s	26 **8**	W. 10 R. 8 G. 8	Iron hut.	R. 336°-344°, W.-347°, G.-000°, W.-002°, R.-176°, G.-202°.
1928 *B 3162*	-Teinberget, on W. side of fjord.	58° 20.0′ N 6° 16.0′ E	**F.R.**	39 **12**	1	Wooden post.	
1932 *B 3159*	-Rekefjord Range, front.	58° 20.3′ N 6° 15.6′ E	**F.R.**	108 **33**		Post.	
1936 *B 3159.1*	- -Rear, about 78 meters 357° from front.	58° 20.3′ N 6° 15.8′ E	**F.R.**	165 **50**		Post.	
1940 *B 3172*	Svaholmene.	58° 22.5′ N 6° 02.6′ E	**Fl.W.** period 3s	72 **22**	3	Iron framework structure, masonry base; 46.	
	EGERSUND:						
1944 *B 3174*	-Skarvoy, S. point of island.	58° 24.4′ N 5° 59.2′ E	**Oc.(2)W.R.G.** period 8s	154 **47**	W. 12 R. 9 G. 9	Iron hut.	G. 223°-322°, W.-341°, R.-013°, W.-029°, G.-058°, W.-069°, R.-100°.
1948 *B 3176*	-Vibberodden, W. side of S. entrance.	58° 25.2′ N 5° 59.5′ E	**Oc.W.R.G.** period 6s	72 **22**	W. 12 R. 9 G. 9	White wooden house; 30.	R. 171°-177°, W.-193°, G.-332°, R.-341°, W.-355°, G.-008°.
1952 *B 3178*	-Fugleodden.	58° 26.1′ N 5° 59.3′ E	**Oc.(3)W.R.G.** period 10s	17 **5**	W. 9 R. 7 G. 7	Iron hut.	R. 163°-173°, W.-178°, G.-260°, R.-350°, W.-353°, G.-357°.
1956 *B 3180*	-Sonnenvikodden, entrance to Egersund.	58° 26.0′ N 6° 00.0′ E	**F.G.**	19 **6**	4	Post.	Visible 342°-085°.
	NYSUNDET:						
1960 *B 3184*	-Eigeroy.	58° 25.9′ N 5° 52.1′ E	**Fl.(3)W.** period 30s	152 **46**	**19**	Red iron tower, white band; 108.	
1964 *B 3186*	-Ruskodden.	58° 27.3′ N 5° 53.5′ E	**Oc.(2)W.R.G.** period 8s	46 **14**	W. 10 R. 8 G. 8	Iron hut on piles.	G. 050°-087°, W.-094°, R.-100, G.-187°30′, W.-210°30′, R.-227°30′.
1968 *B 3188*	-Grunnsundsholmen.	58° 27.7′ N 5° 54.0′ E	**Iso.W.R.G.** period 6s	24 **7**	W. 5 R. 3 G. 2	Iron hut on substructure.	G. 049°-051°, R.-101°, W.-123°, G.-208°, R.-232°.
1972 *B 3192*	-Krageskjaer.	58° 28.0′ N 5° 55.7′ E	**Iso.G.** period 4s	26 **8**	3	Iron hut on substructure.	
1976 *B 3194*	-Hahellerholmen, N. side of channel.	58° 28.0′ N 5° 57.0′ E	**2 F.G.** (vert.)	39 **12** 42 **13**	5	Post.	
1980 *B 3196*	-Skogabergholmen, S. side of channel.	58° 28.0′ N 5° 57.0′ E	**F.R.**	22 **7**	3	Post.	
1984 *B 3198*	-Napperen.	58° 28.0′ N 5° 58.0′ E	**2 F.R.** (vert.)	26 **8** 29 **9**	3	Post.	
1988 *B 3200*	-Egeroy, NE. point.	58° 28.0′ N 5° 58.0′ E	**F.R.**	22 **7**	3	Post.	
1992 *B 3204*	-Langholmen, SW. side of islet.	58° 28.0′ N 5° 59.0′ E	**2 F.G.** (vert.)	26 **8** 29 **9**	2	Post.	

(1) No.	(2) Name and Location	(3) Position	(4) Characteristic	(5) Height	(6) Range	(7) Structure	(8) Remarks
			NORWAY-SOUTHWEST COAST				
1996 *B 3202*	-Nysund, W. side	58° 28.0′ N 5° 59.0′ E	**F.R.**	22 **7**	3	Post.	
2000 *B 3203*	-E. side.	58° 28.0′ N 5° 59.0′ E	**F.G.**	22 **7**	2	Post.	
	NYSUND:						
2004 *B 3208*	-Hellvig, Ytre Hamn Range, front.	58° 28.0′ N 5° 51.0′ E	**F.R.**	43 **13**		Post.	
2008 *B 3208.1*	--Rear, 120 meters 015° from front.	58° 28.6′ N 5° 51.4′ E	**F.R.**	68 **21**		Post.	
2012 *B 3210*	--Indre Hamn Range, front.	58° 29.0′ N 5° 52.0′ E	**F.R.**	30 **9**		Post.	
2016 *B 3210.1*	---Rear, about 100 meters 057°30′ from front.	58° 28.9′ N 5° 52.4′ E	**F.R.**	43 **13**		Post.	
	JAEREN:						
2020 *B 3212*	-Vatnemoholmene Range, front.	58° 29.0′ N 5° 50.0′ E	**F.R.**	23 **7**	3	Wooden post.	
2024 *B 3212.1*	--Rear, 64 meters 025° from front.	58° 29.1′ N 5° 49.4′ E	**F.R.**	39 **12**	3	Wooden post.	
2028 *B 3213*	-West Range, front.	58° 29.0′ N 5° 49.0′ E	**F.G.**	23 **7**	2	Wooden post.	
2032 *B 3213.1*	--Rear, 40 meters 317° from front.	58° 29.1′ N 5° 48.9′ E	**F.G.**	39 **12**	3	Wooden post.	
2036 *B 3214*	Sirevag, in approaches to Egersund.	58° 30.4′ N 5° 47.5′ E	**Oc.W.R.G.** period 6s	51 **16**	W. 12 R. 9 G. 9	Small iron hut.	R. 017°-050°, G.-086°, W.-096°, R.-105°, G.-125°.
2040 *B 3215*	-Entrance Range, front.	58° 30.0′ N 5° 48.0′ E	**F.R.**		4	Beacon.	
2044 *B 3215.1*	--Rear, 230 meters 134° from front.	58° 30.1′ N 5° 47.9′ E	**F.R.**		4	Beacon.	
2048 *B 3216*	Rauna.	58° 31.6′ N 5° 42.4′ E	**Fl.W.** period 5s fl. 0.4s, ec. 4.6s	34 **10**	7	Stone beacon; 26.	
2052 *B 3217*	Kvassheim.	58° 32.6′ N 5° 40.8′ E	**Oc.(2)W.R.G.** period 8s	36 **11**	W. 13 R. 10 G. 10	Wooden house with low tower; 39.	R. 306°-341°, G.-012°30′, W.-110°, R.-154°.
2056 *B 3220.1*	Obrestad.	58° 39.5′ N 5° 33.3′ E	**F.Fl.W.** period 30s	128 **39**	**18**	Granite house; 53.	
	RACON		**O(– – –)** period 30s				
2060 *B 3222*	Obrestad Harbor.	58° 39.1′ N 5° 34.0′ E	**Dir.Oc.W.R.G.** period 6s	13 **4**	W. 9 R. 8 G. 8	Iron hut; 10.	G. 045°-065°, W.-068°, R.-088°.
2064 *B 3220*	Hatangen, S. point of tongue.	58° 40.0′ N 5° 33.0′ E	**Oc.W.** period 6s	26 **8**	10	Iron hut on substructure.	Visible 100°-156°. In range with Obrestad, on 151°. Intensified on range.
2068 *B 3228*	Feistein.	58° 49.6′ N 5° 30.4′ E	**Fl.(2)W.** period 20s	111 **34**	**17**	Red iron tower, white bands; 82.	
			Oc.(2)R.G. period 8s	68 **21**	10		R. 017°30′-030°30′, obsc-039°30′, G.-058°, obsc-162°, R.-183°.
	RACON		**T(–)** period 30s		10		Azimuth coverage 340°-220°. (3 & 10 cm)

(1) No.	(2) Name and Location	(3) Position	(4) Characteristic	(5) Height	(6) Range	(7) Structure	(8) Remarks
			NORWAY-SOUTHWEST COAST				
2072 *B 3231*	Sorskot, S. side of rock.	58° 51.8′ N 5° 29.4′ E	**Fl.W.** period 3s	59 **18**	4	Iron framework structure; 49.	
2076 *B 3232*	Kolnesholmane, N. point of Ausa.	58° 53.5′ N 5° 32.8′ E	**Fl.W.R.G.** period 5s fl. 0.7s, ec. 4.3s	59 **18**	W. 10 R. 7 G. 7	Iron hut on substructure; 43.	W. 009°-014°, G.-024°, W.-042°, R.-061°, W.-066°, G.-117°30′, R.-166°, W.-171°, G.-180°, W.-185°, R.-009°.
2080 *B 3240*	Rottnesodden, NW. point of Rott (Roto).	58° 55.5′ N 5° 30.5′ E	**Fl.G.** period 3s	46 **14**	2	Lantern on pedestal on piles; 33.	
	TANANGER:						
2084 *B 3236*	-Flatholmen.	58° 55.4′ N 5° 33.4′ E	**Oc.W.R.G.** period 6s	60 **18**	W. 7 R. 5 G. 5	White round tower, red lantern; 26.	G. 340°-346°30′, W.-349°, R.-002°30′, G.-017°30′, W.-024°30′, R.-050°, G.-173°30′, W.-179°, R.-184°.
2088 *B 3237*	-Tananger.	58° 55.9′ N 5° 34.6′ E	**Oc.(3)W.R.G.** period 10s	45 **14**	W. 11 R. 8 G. 8	White lantern.	W. 181°-200°, R.-056°30′, W.-071°30′, G.-093°30′, W.-101°30′, R.-126°30′.
2092 *B 3237.2*	-Melingholmen.	58° 55.7′ N 5° 35.6′ E	**Fl.R.** period 3s fl. 0.3s, ec. 2.7s	13 **4**	3	Iron post; 13.	
2096 *B 3237.4*	-Laksholmbaen.	58° 55.8′ N 5° 34.3′ E	**Iso.G.** period 4s	26 **8**	3	Iron perch; 35.	
2098 *B 3239*	Midtfjaera.	58° 55.9′ N 5° 32.4′ E	**V.Q.(3)W.** period 5s	26 **8**	3	Wooden post; 41.	
	RACON		**M(– –)**		2		
2100 *B 3241*	Oksefotskjaer.	58° 56.8′ N 5° 31.9′ E	**Fl.W.R.G.** period 5s fl. 0.5s, ec. 4.5s	34 **10**	W. 4 R. 3 G. 3	Plastic hut on concrete column; 34.	W. 201°30′-230°, R.-269°, G.-306°, W.-310°30′, R.-339°, G.-356°, W.-001°, R.-037°30′, G.-054°30′, W.-056°30′, R.-153°, G.-201°30′.
2104 *B 3242*	Vistnestangen, S. point of tongue.	58° 58.9′ N 5° 34.0′ E	**Oc.(2)W.R.G.** period 8s	36 **11**	W. 11 R. 9 G. 9	White lantern.	R. 307°-321°, W.-323°, G.-008°, W.-013°, R.-017°, W.-025°, G.-086°, R.-129°, W.-162°, G.-169°.
2106 *B 3243*	Boskinnane.	59° 00.5′ N 5° 33.4′ E	**Fl.G.** period 3s	26 **8**	1	Wooden post; 44.	
	KVITSOY:						
2108 *B 3246*	-Kvitsoy.	59° 04.0′ N 5° 24.0′ E	**Fl.(4)W.** period 40s	148 **45**	**18**	White stone tower; 88.	
2112 *B 3247*	-Ystebo, NW. point of Nordre Bladoy.	59° 03.3′ N 5° 24.0′ E	**Iso.W.R.G.** period 6s	25 **8**	W. 5 R. 3 G. 3	White lantern.	G. 030°-036°, W.-042°, R.-046°, R. 145°-156°30′, G.-187°30′, R.-193°.
2120 *B 3246.8*	-Vardholmskaget.	59° 03.2′ N 5° 25.9′ E	**Fl.R.** period 3s	26 **8**	2	Iron perch.	
2124 *B 3246.6*	-Klausaskjaer.	59° 03.5′ N 5° 25.5′ E	**Q.R.**	13 **4**	1		
2128 *B 3246.5*	-Fonnoyholmen.	59° 03.4′ N 5° 24.9′ E	**Fl.G.** period 3s fl. 0.3s, ec. 2.7s	15 **5**	2	Metal column; 13.	
2132 *B 3246.2*	-Heggerholmen.	59° 03.6′ N 5° 23.7′ E	**Fl.R.** period 3s fl. 0.3s, ec. 2.7s	20 **6**	4	Metal column; 13.	
2136 *B 3246.3*	-Gronningsnagget.	59° 03.4′ N 5° 24.0′ E	**Q.R.**	13 **4**	2	Metal column; 16.	
2140 *B 3246.4*	-Rossoy.	59° 03.6′ N 5° 24.3′ E	**Iso.G.** period 2s	13 **4**	2	Post; 20.	

(1) No.	(2) Name and Location	(3) Position	(4) Characteristic	(5) Height	(6) Range	(7) Structure	(8) Remarks
			NORWAY-SOUTHWEST COAST				
2144 *B 3246.74*	-Vindnespynten.	59° 04.0′ N 5° 26.0′ E	**Fl.R.** period 3s fl. 0.3s, ec. 2.7s	13 **4**			Private light.
2148 *B 3252*	-Gjerdholmen.	59° 02.8′ N 5° 27.3′ E	**Iso.W.R.G.** period 6s	26 **8**	W. 7 R. 5 G. 4	Iron hut; 20.	G. 039°-062°, W.-068°, R.-118°, G.-172°, W.-185°30′, R.-194°, G.-245°, W.-253°, R.-265°, W.-271°30′, G.-294°, W.-307°30′, R.-323°, W.339°30′.
2152 *B 3250*	-Stevelsgrunnen, E. side passage.	59° 03.7′ N 5° 26.0′ E	**Fl.G.** period 3s	13 **4**	3	Iron post.	
2156 *B 3252.4*	-Ostre Gjertholmen, NE. side of Kvitsoy.	59° 04.0′ N 5° 27.0′ E	**Fl.W.R.** period 3s fl. 0.3s, ec. 2.7s	32 **10**	W. 4 R. 2	Iron tripod; 26.	W. 150°30′-350°, R.-150°30′.
2160 *B 3253*	-Sandholmen, S. point.	59° 02.5′ N 5° 25.4′ E	**Iso.W.R.G.** period 2s	22 **7**	W. 9 R. 4 G. 4	White lantern on piles; 20.	G. 202°-216°, W.-227°, R.-292°, G.-299°, W.-322°, R.-076°, G.-125°, R.-135°.
2164 *B 3253.4*	-Vestre Imsen.	59° 00.7′ N 5° 22.2′ E	**Fl.W.** period 5s fl. 0.5s, ec. 4.5s	69 **21**	7	Pedestal; 38.	
2168 *B 3254*	-Piggskjeret, S. point.	59° 02.8′ N 5° 24.5′ E	**Iso.W.R.G.** period 4s	23 **7**	W. 5 R. 4 G. 3	Iron hut; 20.	G. 270°-316°, W.-318°30′, R.-337°, G.-121°, R.-188°, W.-197°, G.-201°.
2172 *B 3249*	-Duoy, N. point.	59° 03.4′ N 5° 25.2′ E	**Q.G.**	26 **8**	2	Lantern on pedestal; 20.	
2176 *B 3248*	-Nordre Elsegrunnen.	59° 03.6′ N 5° 24.5′ E	**Q.R.**	10 **3**	1	Iron post.	
2180 *B 3255*	-Kalveneset.	59° 04.5′ N 5° 23.9′ E	**L.Fl.W.R.G.** period 10s	52 **16**	W. 3 R. 2 G. 2	Aluminum hut on concrete column; 33.	R. 022°-059°, W.-197°, R.-201°, W.-247°, G.-259°.
	KVITSOYFJORDEN:						
2184 *B 3256*	-Sveinane.	59° 05.7′ N 5° 30.2′ E	**V.Q.(3)W.** period 5s	41 **12**	7	Beacon.	
2188 *B 3258*	Fjoloy (Fjeldoy), W. side of island.	59° 05.4′ N 5° 34.2′ E	**Oc.(2)W.R.G.**	57 **17**	W. 14 R. 13 G. 12	White hut; 23.	R. 328°-338°, W.-359°, G.-006°, W.-020°, R.-106°, W.-123°, G.-130°, R.-166°.
	BYFJORDEN:						
2196 *B 3262*	-Bragen.	59° 02.5′ N 5° 34.3′ E	**Oc.W.R.G.** period 6s	43 **13**	W. 8 R. 5 G. 5	Fiberglass tower on concrete foundation; 46.	G. 017°-052°, W.-055°, R.-133°30′, W.-138°30′, G.-149°, W.-169°, R.-217°, G.-225°30′, W.-232°, G.-290°, W.-297°30′, R.-017°.
	-RACON		**B(– • • •)** period 30s				(3 & 10 cm)
2200 *B 3264*	-Gryda.	59° 03.0′ N 5° 36.6′ E	**Iso.W.R.G.** period 2s	20 **6**	W. 7 R. 5 G. 4	Iron hut on piles; 25.	R. 313°-324°, W.-351°30′, G.-057°, W.-060°, R.-080°, W.-140°, G.-170°.
2204 *B 3266*	-Dusaviki.	59° 00.0′ N 5° 40.9′ E	**Oc.W.R.G.** period 6s	16 **5**	W. 9 R. 8 G. 7	Iron hut.	R. 085°-138°, W.-143°, G.-240°, R.-303°.
2208 *B 3268*	-Kistesund Range, front.	58° 59.8′ N 5° 45.2′ E	**F.G.**				
2212 *B 3268.1*	- -Rear, 62 meters 208° from front.	58° 59.8′ N 5° 45.1′ E	**F.G.**				
2216 *B 3269*	-Langoy Range, front.	59° 00.5′ N 5° 45.9′ E	**F.G.**				

(1) No.	(2) Name and Location	(3) Position	(4) Characteristic	(5) Height	(6) Range	(7) Structure	(8) Remarks
			NORWAY-SOUTHWEST COAST				
2220 *B 3269.1*	- -Rear, 30 meters 028° from front.	59° 00.5′ N 5° 45.8′ E	**F.G.**				
2224 *B 3269.4*	-Kista.	59° 00.3′ N 5° 45.5′ E	**Fl.W.** period 5s				
2228 *B 3269.5*	-Kistengrunnane.	59° 00.1′ N 5° 45.4′ E	**Fl.G.** period 5s				
2236 *B 3269.7*	-Roaldsoy, N. head.	58° 59.8′ N 5° 46.2′ E	**2 F.G.** (vert.)	26 **8** 19 **6**	9	Mast.	
2244 *B 3269.9*	- -SW. side.	59° 00.1′ N 5° 46.1′ E	**2 F.R.** (vert.)	29 **9** 23 **7**	8	Mast.	
2252 *B 3272*	-Tjuvholmen, islet.	58° 58.9′ N 5° 43.4′ E	**Oc.(2)W.R.G.**	25 **8**	W. 10 R. 9 G. 9	Small octagonal iron hut.	R. 353°-112°, G.-132°, W.-139°, R.-283°, G.-312°, R.-319°, W.-353°.
2256 *B 3273*	-Majoren.	58° 58.8′ N 5° 43.8′ E	**Fl.G.** period 3s fl. 0.3s, ec. 2.7s	14 **4**	1	Iron perch; 16.	
2260 *B 3274*	-Plentingen, SW. point.	58° 58.6′ N 5° 44.1′ E	**F.R.G.** (vert.)	19 **6** 14 **4**	4	Post; 19.	G. 034°-058°, R.-091°. F.R. and F.G. lights mark bridge 840 meters NE.
2264 *B 3277*	-Grasholmen, S. side of islet.	58° 58.5′ N 5° 44.9′ E	**Oc.W.R.G.** period 6s	23 **7**	W. 3 R. 2 G. 2	White lantern; 10.	R. 212°-243°, W.-268°, G.-278°, W.-284°, R.-354°, W.-083°. F.R. and F.G. lights mark bridge close S.
2266 *B 3277.32*	-Brygge.	58° 58.4′ N 5° 45.1′ E	**F.G.**			Floodlit.	
	GANSFJORD:						
2268 *B 3280*	-Pannevigodden.	58° 57.7′ N 5° 46.2′ E	**Oc.(2)W.R.G.** period 8s	14 **4**	W. 7 R. 5 G. 5	Iron hut on piles; 20.	G. 153°-185°, W.-210°, R.-260°, G.-351°30′, W.-006°, R.-021°.
2270 *B 3279.4*	-Store Maroy, SE. head.	58° 57.5′ N 5° 47.3′ E	**Iso.G.** period 2s	16 **5**	1	Iron perch; 23.	
2270.5 *B 3280.5*	-Gansflu.	58° 57.2′ N 5° 46.5′ E	**Fl.R.** period 3s	23 **7**	2	Wooden post; 44.	
2271 *B 3279*	-Flatskjer, W. side.	58° 58.5′ N 5° 58.1′ E	**Iso.R.** period 4s				
	HOGSFJORDEN:						
2276 *B 3288*	-Tingholmen, N. point of islet.	58° 58.3′ N 5° 52.9′ E	**Oc.(2)W.R.G.** period 8s	25 **8**	W. 10 R. 9 G. 9	Iron hut on piles; 21.	G. 058°-075°, W.-079°, R.-089°, G.-167°, W.-180°, R.-274°, W.-294°, G.-311°.
2280 *B 3290*	-Aspoy, E. point of island.	58° 56.0′ N 6° 00.0′ E	**Oc.W.R.G.** period 6s	16 **5**	W. 9 R. 9 G. 9	Iron hut.	G. 116°-132°, W.-180°, R.-308°, W.-313°, G.-333°.
	LYSEFJORDEN:						
2284 *B 3292*	-Bergsholmen.	58° 56.0′ N 6° 07.0′ E	**Oc.(2)W.R.G.** period 8s	66 **20**	9	Iron hut.	G. 000°-019°, W.-023°, R.-220°, W.-222°, G.-233°.
2288 *B 3294*	-Kvassnos.	58° 58.3′ N 6° 11.7′ E	**Fl.G.** period 3s	23 **7**	3	Iron pole.	

(1) No.	(2) Name and Location	(3) Position	(4) Characteristic	(5) Height	(6) Range	(7) Structure	(8) Remarks
			NORWAY-SOUTHWEST COAST				
2292 *B 3296*	-Lysefjorden N. side.	59° 01.0′ N 6° 20.7′ E	**Iso.W.R.G.** period 6s	23 **7**	W. 5 R. 3 G. 2	Iron hut.	G. 251°-259°, W.-265°, R.-061°, W.-068°, G.-089°.
2296 *B 3298*	-Geitanes.	59° 02.5′ N 6° 35.3′ E	**Iso.W.R.G.** period 2s	17 **5**	W. 5 R. 3 G. 2	Small metal hut on concrete base.	R. 049°-072°30′, W.-078°, G.-247°, W.-254°30′, R.-274°.
	RYFYLKEFJORDANE:						
2300 *B 3302*	-Lindoysundet, N. point of Lindoy.	58° 59.6′ N 5° 48.5′ E	**Oc.W.R.G.** period 6s	26 **8**	W. 6 R. 4 G. 4	Iron hut; 10.	G. 035°-038°, W.-050°, R.-149°, G.-161°, W.-164°, R.-199°, W.-204°30′, G.-218°, W.-257°, R.-260°.
2304 *B 3303*	-Revingen, in Lindoysundet.	59° 00.0′ N 5° 48.5′ E	**Iso.W.** period 2s	16 **5**	3	Cairn.	
2308 *B 3304*	-Knibringen, Idsefjord.	59° 00.3′ N 5° 54.5′ E	**Oc.(2)W.R.G.** period 8s	23 **7**	W. 10 R. 8 G. 8	White lantern.	R. 223°-270°, W.-277°, G.-071°, W.-074°30′, R.-122°30′.
2312 *B 3306*	-Hahamaren, near Jorpland.	59° 00.6′ N 6° 03.2′ E	**Oc.W.R.G.** period 6s	26 **8**	W. 9 R. 7 G. 7	Iron hut, concrete base.	R. 307°-316°, W.-321°30′, G.-067°, W.-081°30′, R.-136°, G.-157°.
2316 *B 3308*	-Klovningen.	59° 01.6′ N 5° 46.5′ E	**Oc.(2)W.R.G.** period 8s	45 **14**	W. 12 R. 9 G. 9	White lantern.	R. 049°-064°30′, W.-078°, G.-190°, R.-206°30′, W.-208°30′, G.-254°, W.-285°, R.-295°, W.-302°, G.-316°30′.
2320 *B 3309.4*	-Storholmen.	59° 01.9′ N 5° 45.2′ E	**Iso.G.** period 2s	29 **9**	2	Wooden post; 34.	
2324 *B 3309.6*	-Vagholmen.	59° 02.1′ N 5° 45.2′ E	**Iso.R.** period 2s	26 **8**	2	Wooden post; 33.	
2328 *B 3309.2*	-Hille Kjeoy.	59° 02.4′ N 5° 47.3′ E	**Fl.G.** period 3s fl. 0.3s, ec. 2.7s	14 **4**	3	Iron perch; 24.	
2332 *B 3309*	-Amoy, Fuglaneset.	59° 02.9′ N 5° 46.5′ E	**Oc.W.R.G.** period 6s	14 **4**	9	Beacon.	R. 128°-130°, W.-134°, G.-190°, W.-192°, R.-222°, G.-229°, W.-233°, R.-339°30′, W.-347°30′, G.-351°.
2336 *B 3312.6*	-Skorpeskjaergrunnen.	59° 03.6′ N 5° 42.2′ E	**Fl.G.** period 3s fl. 0.3s, ec. 2.7s	13 **4**	2	Iron perch; 24.	
2344 *B 3311.4*	-Austnesgrunnen.	59° 02.6′ N 5° 40.4′ E	**Q.G.**	16 **5**	1	Iron perch.	
2348 *B 3311*	-Linesund, Torrskjaeret Sound, E. side.	59° 02.6′ N 5° 40.8′ E	**Oc.W.R.G.** period 6s	13 **4**	W. 9 R. 6 G. 6	White lantern, concrete base.	R. 319°30′-333°, W.-335°, G.-039°, R.-042°, G.-076°, R.-116°, W.-120°, G.-194°30′, R.-235°.
2352 *B 3311.2*	-Lingegrunnen.	59° 02.2′ N 5° 40.0′ E	**Fl.W.** period 3s fl. 0.3s, ec. 2.7s	20 **6**	3	Iron perch; 33.	
2356 *B 3265*	-Persholmen.	59° 01.6′ N 5° 40.0′ E	**Q.W.**	43 **13**	3	Pedestal; 14.	
2360 *B 3309.8*	-Skaraberg.	59° 01.9′ N 5° 42.6′ E	**Iso.R.** period 2s	66 **20**	4	Wooden mast; 20.	
2362 *B 3312.7*	-Skorpeskjaer.	59° 03.5′ N 5° 42.3′ E	**Fl.R.** period 3s	29 **9**	2	Iron perch; 21.	
2364 *B 3312*	-Skarvaskjer.	59° 03.1′ N 5° 41.4′ E	**Q.G.**	18 **5**	3	Pedestal on cairn; 26.	
2368 *B 3313*	-Heimdrag.	59° 04.1′ N 5° 42.9′ E	**Q.W.**	26 **8**	4	Pedestal; 25.	

(1) No.	(2) Name and Location	(3) Position	(4) Characteristic	(5) Height	(6) Range	(7) Structure	(8) Remarks
			NORWAY-SOUTHWEST COAST				
2372 *B 3314*	-Toroy.	59° 05.1′ N 5° 41.5′ E	**Fl.W.** period 3s	27 **8**	6	Pedestal on cairn; 27.	
2376 *B 3315*	-Mastrafjord, Klosteroy N. point of island.	59° 07.0′ N 5° 36.0′ E	**Oc.W.R.G.** period 6s	13 **4**	W. 9 R. 9 G. 9	Iron hut, stone base.	G. 090°-099°, W.-117°, R.-140°, W.-292°, G.-296°.
2380 *B 3318*	-Kvernanes, entrance to Tau.	59° 03.8′ N 5° 54.4′ E	**Oc.W.R.G.** period 6s	15 **5**	W. 6 R. 4 G. 3	White lantern on tripod.	W. 215°-265°, G.-345°30′, R.-019°, W.-086°, R.-105°.
2384 *B 3320*	-Marshovet, Hidlefjord.	59° 05.2′ N 5° 53.5′ E	**Iso.W.R.G.** period 6s	32 **10**	W. 8 R. 6 G. 6	Iron hut, concrete base; 10.	R. 009°-013°, W.-020°30′, G.-025°30′, W.-030°, R.-068°, W.-072°30′, G.-096°, W.-110°, R.-151°30′, W.-161°, G.-218°, W.-220°, R.-224°.
2388 *B 3322*	-Talgje, SE. point of island.	59° 06.2′ N 5° 51.6′ E	**Oc.W.R.G.** period 6s	20 **6**	W. 9 R. 9 G. 9	Iron hut on substructure.	W. 191°-199°, R.-276°, W.-300°, G.-339°, R.-354°, W.-010°, G.-022°, R.-032°, G. 184°-191°.
2392 *B 3324*	-Uppsalholmen.	59° 08.1′ N 5° 53.7′ E	**Q.R.**	7 **2**	3		
2396 *B 3330*	-Ardalsfjorden, Nordskarneset.	59° 08.6′ N 6° 04.1′ E	**Iso.R.** period 4s	22 **7**	1	Post.	
2400 *B 3332*	-Langholmen, N. end of island.	59° 08.0′ N 6° 04.0′ E	**Oc.W.R.G.** period 6s	15 **5**	W. 5 R. 3 G. 2	Iron hut on concrete wall.	G. 208°-236°, W.-240°, R.-265°, W.-267°, G.-313°, R.-029°, W.-045°, G.-055°, R.-068°, W.-070°, G.-085°.
2404 *B 3334*	-Olesund, E. side of N. entrance to Fisterfjord.	59° 13.0′ N 6° 06.0′ E	**Oc.W.R.G.** period 6s	29 **9**	W. 11 R. 8 G. 8	Iron hut on substructure.	G. 031°-038°, R.-184°, W.-230°, R.-251°, G.-257°.
2408 *B 3338*	-Josneset, N. side of entrance to Josenfjord.	59° 16.0′ N 6° 10.0′ E	**Oc.(2)W.R.G.** period 8s	26 **8**	W. 10 R. 9 G. 8	Iron hut.	G. 239°-247°, W.-254°, R.-348°, W.-005°, G.-032°, W.-041°, R.-063°, G.-067°, W.-069°, R.-078°.
2412 *B 3339*	-Barkeneset, N. side of Jelsafjord.	59° 19.6′ N 6° 05.2′ E	**Iso.W.R.G.** period 4s	46 **14**	W. 5 R. 3 G. 2	Iron hut on substructure.	G. 189°-197°, R.-216°, W.-223°, G.-299°, R.-341°, W.-350°, G.-062°30′, W.-088°30′, R.-108°30′.
2416 *B 3340*	-Kileneset.	59° 19.0′ N 6° 16.2′ E	**Iso.W.R.G.** period 6s	13 **4**	W. 5 R. 3 G. 2	White lantern.	G. 341°-353°, R.-084°30′, W.-087°, G.-138°, W.-144°, R.-162°.
2420 *B 3342*	-Kvalen (Vignes), W. coast of Finnoy.	59° 09.0′ N 5° 46.0′ E	**Oc.W.R.G.** period 6s	22 **7**	W. 11 R. 8 G. 8	Iron hut.	R. 330°-345°30′, W.-350°, G.-079°, R.-151°30′, W.-166°30′, G.-183°.
2424 *B 3345*	-Hona.	59° 12.1′ N 5° 50.0′ E	**Oc.(2)W.R.G.** period 8s	31 **9**	W. 9 R. 7 G. 6		R. 049°-070°30′, W.-100°, G.-105°, W.-112°, R.-212°, G.-236°, W.-278°, R.-305°.
2428 *B 3346*	-Oksneset, W. point of Halsne, Finnoyfjord.	59° 12.3′ N 5° 55.3′ E	**Oc.W.R.G.** period 6s	33 **10**	W. 8 R. 6 G. 6	Iron hut.	R. 346°30′-358°, G.-017°30′, W.-024°, R.-088°, W.-090°30′, G.-166°30′, W.-173°, R.-177°, W.-179°30′, G.-190°, R.-218°.
2432 *B 3352*	-Eidsund, N.	59° 13.9′ N 5° 55.7′ E	**Q.R.**	13 **4**	3	Iron perch.	
2436 *B 3353*	- -S.	59° 13.8′ N 5° 55.8′ E	**Q.G.**	13 **4**	3	Iron perch.	
2440 *B 3350*	-Ombo.	59° 16.5′ N 5° 55.6′ E	**Iso.W.R.G.** period 2s	66 **20**	W. 5 R. 3 G. 2	Iron hut on substructure.	W. 013°-016°, R.-036°, W.-038°, G.-092°, R.-130°, W.-190°, R.-206°, W.-219°, G.-221°.
2444 *B 3354*	-Helgoysund, E. point of Talgje.	59° 13.5′ N 5° 50.5′ E	**Oc.W.R.G.** period 6s	21 **6**	W. 10 R. 8 G. 7	Iron hut.	R. 163°-268°, obsc.-310°, G.-320°, W.-330°, R.-342°.
2446 *B 3354.3*	- -Nordre.	59° 13.6′ N 5° 50.5′ E	**V.Q.G.**	12 **4**	3	Iron column.	

(1) No.	(2) Name and Location	(3) Position	(4) Characteristic	(5) Height	(6) Range	(7) Structure	(8) Remarks
			NORWAY-SOUTHWEST COAST				
2448 *B 3356*	-Forasund, Grundesundsholm, NW. side Bergoy.	59° 16.1′ N 5° 50.7′ E	**Iso.W.R.G.** period 4s	30 **9**	4	Iron hut.	G. 328°-355°30′, W.-004°, R.-084°, obsc.-121°, R.-143°, W.-190°, G.-210°.
2452 *B 3358*	-Toftoy, S. point, Nedstrandfjord.	59° 15.7′ N 5° 40.5′ E	**Oc.(3)W.R.G.** period 10s	43 **13**	W. 11 R. 8 G. 8	Iron hut on substructure.	G. 229°-235°, W.-246°30′, R.-312°30′, W.-344°, G.-023°, W.-057°, R.-074°.
2453 *B 3361*	-Folgje.	59° 15.2′ N 5° 34.8′ E	**Fl.R.** period 5s	33 **10**	3	Metal post; 20.	
2454 *B 3360*	-Bakkavikholmane.	59° 16.0′ N 5° 37.4′ E	**Fl.G.** period 5s	39 **12**	3	Metal pile; 39.	
2456 *B 3366*	-Muslandsvag, on Lamholme.	59° 19.4′ N 5° 45.5′ E	**Iso.W.R.G.** period 6s	30 **9**	W. 6 R. 4 G. 4	Iron hut, concrete base.	R. 143°-154°, W.-163°, G.-283°, W.-304°, R.-325°, G.-004°, W.-014°30′, R.-017°30′, W.-025°30′, G.-039°.
2460 *B 3368*	-Nedstrand, Tangeneset.	59° 20.3′ N 5° 52.6′ E	**Iso.W.R.G.** period 4s	21 **6**	W. 5 R. 3 G. 2	Iron hut.	G. 251°-257°, W.-264°, R.-289°, W.-341°, R.-348°, W.-354°, G.-043°, W.-052°, R.-104°, W.-122°30′.
2464 *B 3370*	-Frovikneset, W. side of Vindafjord.	59° 22.9′ N 5° 54.0′ E	**Iso.W.R.G.** period 6s	43 **13**	W. 5 R. 3 G. 2	Iron hut, concrete base.	R. 151°-155°, W.-186°, G.-197°, R.-315°30′, W.-354°, G.-003°30′.
2476 *B 3372*	-Kvitholmen, E. side of Straumbergsund.	59° 22.8′ N 6° 02.7′ E	**Iso.W.R.G.** period 2s	43 **13**	W. 5 R. 3 G. 2	Iron hut.	R. 221°-232°, W.-237°, G.-017°, W.-032°, R.-048°, G.-058°, R.-110°, G.-129°.
	-Sandsfjord:						
2480 *B 3376*	- -Ottoy.	59° 24.0′ N 6° 06.0′ E	**Oc.W.R.G.** period 6s	91 **28**	W. 10 R. 7 G. 7	Iron hut on substructure.	G. 024°-044°, W.-045°, R.-135°, W.-145°, G.-274°, W.-281°, R.-293°.
2484 *B 3378*	- -Foreholmen.	59° 24.3′ N 6° 06.6′ E	**Q.R.**	34 **10**	1	Wooden hut.	
2488 *B 3380*	- -Omsmallneset.	59° 24.6′ N 6° 07.7′ E	**Q.G.**	46 **14**	3	Wooden hut.	
2492 *B 3384*	- -Hamborneset.	59° 25.0′ N 6° 08.0′ E	**Oc.(2)W.R.G.** period 8s	23 **7**	W. 10 R. 9 G. 8	Iron hut on substructure.	G. 018°-026°, W.-029°, R.-233°.
2496 *B 3386*	- -Naevoy, on W. side.	59° 25.7′ N 6° 10.1′ E	**Iso.W.R.G.** period 2s	46 **14**	W. 5 R. 3 G. 2	Iron hut.	R. 051°-058°, W.-062°, G.-211°, W.-229°, R.-232°.
2500 *B 3388*	-Eidsnes, on point at E. side.	59° 30.0′ N 6° 15.0′ E	**Oc.W.R.G.** period 6s	19 **6**	W. 10 R. 7 G. 7	Iron hut on substructure.	G. 013°-026°, W.-034°, R.-194°, W.-198°, G.-210°.
	-Saudafjorden:						
2504 *B 3390*	- -Asneset.	59° 32.2′ N 6° 16.2′ E	**Fl.R.** period 3s	34 **10**	3	Wooden hut.	
	-Sauda Havn:						
2508 *B 3392*	- -Solandnes.	59° 34.5′ N 6° 18.4′ E	**Oc.(2)W.R.G.**	26 **8**	W. 10 R. 9 G. 8	Iron hut on structure.	W. 181°30′-192°, R.-205°, W. (unintens.)-345°, R.-022°30′, W.-025°, G.-030°.
2512 *B 3393*	- -Ramsnes.	59° 38.0′ N 6° 20.0′ E	**Fl.G.** period 5s	22 **7**	6	Beacon.	
2516 *B 3395*	- -Saudaskjeret, on islet, W. side of fjord.	59° 38.0′ N 6° 19.0′ E	**V.Q.(3)W.** period 5s	16 **5**	1	Mast.	
2520 *B 3394*	- -Saunes, on point 1.8 km. from fjord, head.	59° 38.0′ N 6° 20.0′ E	**Oc.W.R.G.**	15 **5**	W. 9 R. 9 G. 7	Small metal hut.	R. 232°-249°, W.-262°30′, G.-271°30′, R.-005°, W.-059°, G.-069°, W.-072°, R.-081°.

(1) No.	(2) Name and Location	(3) Position	(4) Characteristic	(5) Height	(6) Range	(7) Structure	(8) Remarks
			NORWAY-SOUTHWEST COAST				
	-Sauda Horn:						
2524 *B 3395.5*	- -Ekkjegrunnen.	59° 39.0′ N 6° 22.0′ E	**Fl.(2)W.** period 5s	19 **6**	5	Beacon.	
2528 *B 3396*	-Sunnananeset.	59° 28.9′ N 5° 53.3′ E	**Iso.W.R.G.** period 2s	26 **8**	W. 5 R. 3 G. 2	Iron hut on substructure.	R. 333°-350°, W.-040°, G.-083°, W.-094°, R.-138°, W.-155°, G.-163°, W.-191°.
	-Krossfjorden:						
2532 *B 3398*	- -Hettanes.	59° 27.2′ N 5° 50.3′ E	**Iso.W.R.G.** period 4s	23 **7**	6	Iron hut.	R. 231°-256°, W.-270°30′, G.-326°, W.-337°, R.-048°30′, W.-057°, G.-076°.
2536 *B 3400*	-Dragneset.	59° 27.0′ N 5° 56.1′ E	**Iso.W.R.G.** period 6s	25 **8**	W. 6 R. 4 G. 4	Iron hut on substructure.	R. 059°-072°, W.-136°, G.-238°, W.-248°, R.-257°30′, W.-260°, G.-276°.
2540 *B 3402*	-Skjervheim, Vatsfjorden.	59° 28.1′ N 5° 45.2′ E	**Oc.W.R.G.** period 6s	9 **3**	W. 8 R. 7 G. 7	Iron hut.	G. 338°-347°, W.-352°, R.-150°.
2544 *B 3404*	-Raudholmen, Hervikefjord.	59° 19.4′ N 5° 37.3′ E	**Iso.W.R.G.** period 2s	26 **8**	W. 5 R. 3 G. 2	Iron hut, concrete base.	R. 350°-001°, W.-030°, G.-180°, R.-230°, W.-249°, G.-257°30′, W.-261°, R.-269°.
2548 *B 3406*	-Honeholmen, Skjoldafjorden, W. side.	59° 23.4′ N 5° 37.8′ E	**Iso.W.R.G.** period 4s	33 **10**	W. 5 R. 3 G. 3	Iron hut.	R. 160°-175°, W.-178°, G.-242°, W.-335°, G.-008°30′, R.-025°.
	FALKEIDFLAEET:						
2550 *B 3415.2*	-Rovetaerne.	59° 13.4′ N 5° 32.6′ E	**Oc.(2)W.R.G.** period 8s	32 **10**	W. 7 R. 5 G. 4	Concrete tower; 36.	R. 128°-148°30′, W.-159°30′, G.-242°, W.-263°, R.-278°, W.-290°, G.-318°, W.-326°, R.-357°30′, W.-027°, G.-128°
2550.5 *B 3415*	-Austre Vagholmflua.	59° 13.5′ N 5° 32.4′ E	**Iso.R.** period 6s	36 **11**	4	Plastic hut on concrete foundation; 56.	
2551 *B 3363*	-Billingen.	59° 14.9′ N 5° 31.9′ E	**Iso.G.** period 6s	33 **10**	3	Concrete column; 55.	
2551.5 *B 3415.5*	-Ognaskjaer.	59° 15.1′ N 5° 28.6′ E	**Oc.W.R.G.** period 6s	28 **9**	W. 10 R. 7 G. 7	Concrete column.	W. 123°-131°, R.-249°, G.-277°30′, W.-288°, R.-310°, W.-320°30′, G.-123°.
2551.6 *B 3415.3*	-Svartskjaer.	59° 15.0′ N 5° 28.6′ E	**Iso.R.** period 2s	20 **6**	2	Iron perch.	
2551.7 *B 3415.6*	-Vardnesskjer.	59° 15.2′ N 5° 27.9′ E	**Iso.R.** period 6s	21 **6**	6	Iron perch.	
2554 *B 3364*	-Ognakalven S. Range front.	59° 16.1′ N 5° 29.2′ E	**F.G.**	31 **9**		Wooden mast.	
2554.1 *B 3364.1*	- -Ognekalven common rear, 333° from S. front, 269° from E. front.	59° 16.1′ N 5° 29.1′ E	**F.G.**	51 **16**		Wooden mast.	
			F.R.	39 **12**			
2554.2 *B 3364.4*	-Ognakalven E. Range, front.	59° 16.1′ N 5° 29.1′ E	**Oc.R.** period 6s	31 **9**		Wooden mast.	
2555 *B 3364.8*	-Susort Range, front.	59° 16.6′ N 5° 28.8′ E	**Oc.R.** period 6s	72 **22**		Wooden mast; 39.	
2555.1 *B 3364.81*	- -Rear, 330° from front.	59° 16.8′ N 5° 28.8′ E	**F.R.**	83 **25**		Wooden mast.	
2556 *B 3410*	-Urdholmen, Forlandsfjord.	59° 18.2′ N 5° 27.8′ E	**Iso.W.R.G.** period 4s	20 **6**	W. 4 R. 3 G. 2	Iron hut.	G. 330°-354°, R.-179°, W.-191°.

(1) No.	(2) Name and Location	(3) Position	(4) Characteristic	(5) Height	(6) Range	(7) Structure	(8) Remarks
	NORWAY-SOUTHWEST COAST						
	RAUDHOLMFLU:						
2560 *B 3411*	-Boknaflaeet, Raudholmflu.	59° 16.3′ N 5° 26.9′ E	**Oc.(3)W.R.G.** period 10s	13 **4**	W. 5 R. 4 G. 3	Iron hut on piles.	R. 346°-015°, W.-026°, G.-070°, R.-143°, G.-194°, W.-197°, R.-215°, W.-252°, G.-280°.
2564 *B 3419*	-Brattholmskjaeret.	59° 14.8′ N 5° 25.1′ E	**Q.W.**	30 **9**	4	Pedestal.	
	BOKNASUND:						
2568 *B 3414*	-Aksdalsnes, S. point of Austre Bokn.	59° 12.5′ N 5° 29.2′ E	**Oc.W.R.G.** period 6s	26 **8**	W. 11 R. 10 G. 10	Iron hut on piles.	R. 302°-317°, W.-010°, G.-116°, W.-131°, R.-136°.
2572 *B 3416*	-Austboen, E. side of the sound.	59° 13.4′ N 5° 27.7′ E	**Oc.(2)W.R.G.** period 8s	20 **6**	W. 8 R. 6 G. 6	Iron hut.	R. 310°-323°30′, W.-333°, G.-134°30′, R.-144°30′, W.-151°, G.-155°30′, W.-161°, R.-165°.
2576 *B 3418*	-Boknasund.	59° 13.5′ N 5° 27.6′ E	**Q.R.**	20 **6**	2	Cairn; 19.	
2580 *B 3420*	-Drivsund.	59° 09.8′ N 5° 25.5′ E	**Iso.W.R.G.** period 4s	30 **9**	W. 4 R. 3 G. 2	Plastic hut on concrete pillar; 16.	G. 292°-320°, W.-358°30′, R.-111°, W.-120°30′, G.-131°.
2582 *B 3421*	-Arsgrunnen.	59° 08.2′ N 5° 26.3′ E	**Q.(6)+L.Fl.W.** period 15s	43 **13**	10	S. CARDINAL YB, column.	
	-RACON		**M(– –)** period 30s				
	KARMSUNDET:						
2584 *B 3427*	-Svortingen.	59° 09.7′ N 5° 18.8′ E	**Fl.R.** period 3s	26 **8**	3	Masonry column.	
2588 *B 3422*	-Klepp, Kjolevikneset.	59° 10.0′ N 5° 23.0′ E	**Oc.W.R.G.** period 6s	59 **18**	W. 11 R. 10 G. 10	Iron hut on iron pillar.	R. 342°-352°, W.-167°, G.-172°.
2592 *B 3424*	-Boknahovud, N. point of Vestre Bikn.	59° 14.8′ N 5° 23.5′ E	**Iso.W.R.G.** period 2s	79 **24**	W. 5 R. 3 G. 3	Iron hut.	W. 038°-062°, G.-088°, W.-091°, R.-163°, W.-192°30′, R.-251°, W.-266°, G.-274°.
2596 *B 3425*	-Lille Megeroy.	59° 15.3′ N 5° 23.9′ E	**Q.R.**	18 **5**	3	Iron perch.	
2600 *B 3426*	-Ternholmskjaer, Lauvoysund.	59° 14.8′ N 5° 22.0′ E	**Q.W.**	26 **8**	4	Iron perch.	
2604 *B 3428*	-Smorstakk, W. side of islet.	59° 15.2′ N 5° 21.1′ E	**Iso.W.R.G.** period 4s	39 **12**	W. 7 R. 5 G. 5	Iron hut.	G. 340°-351°30′, W.-011°30′, R.-022°, W.-144°, R.-159°, W.-169°, G.-174°.
2608 *B 3425.3*	-Dyna.	59° 16.4′ N 5° 22.4′ E	**Q.R.**	16 **5**	3	Iron perch.	
2612 *B 3425.6*	-Sauoyskjaeret.	59° 16.4′ N 5° 21.8′ E	**Q.R.**	19 **6**	3	Iron perch.	
2616 *B 3425.9*	-Krokeneset.	59° 16.1′ N 5° 21.6′ E	**Q.G.**	19 **6**	5	Iron perch.	
2620 *B 3430*	-Kopervik, on Koparnaglen, N. side of entrance.	59° 17.3′ N 5° 19.2′ E	**Oc.(2)W.R.G.** period 8s	19 **6**	W. 9 R. 8 G. 8	Iron hut, stone base.	G. 155°-191°, R.-204°, W.-331°, R.-003°, G.-028°.
2624 *B 3434*	-Dua, W. side of Fosenoy.	59° 18.0′ N 5° 20.1′ E	**Oc.W.R.G.** period 6s	15 **5**	9	White hut on masonry column.	G. 343°-351°30′, W.-002°30′, R.-103°, W.-117°, G.-165°, W.-176°30′, R.-187°.

(1) No.	(2) Name and Location	(3) Position	(4) Characteristic	(5) Height	(6) Range	(7) Structure	(8) Remarks
			NORWAY-SOUTHWEST COAST				
2628 *B 3436*	-Hogevarde, Sondre Flatskjaer, SE. point.	59° 20.1′ N 5° 18.9′ E	**Oc.(3)W.R.G.** period 10s	21 **6**	W. 10 R. 9 G. 9	Iron hut.	G. 168°-175°, W.-180°, R.-206°, W.-286°, R.-295°, G.-303°, W.-343°, R.-009°, W.-032°, G.-050°, W.-087°, R.-102°.
2636 *B 3438*	-Snikspynten, E. side of fjord.	59° 21.0′ N 5° 18.9′ E	**Oc.(2)W.R.G.** period 8s	21 **6**	W. 9 R. 8 G. 8	Iron hut.	R. 336°30′-356°, W.-359°, G.-150°, W.-155°, R.-169°.
2640 *B 3440*	-Bukoy, E. point of island.	59° 21.2′ N 5° 18.6′ E	**Oc.W.R.G.** period 6s	46 **14**	W. 11 R. 8 G. 8	Iron hut.	G. 147°-151°, W.-302°, R.-340°, W.-348°, G.-000°.
2644 *B 3442*	-Salhus, W. side of the sound.	59° 22.5′ N 5° 17.9′ E	**Oc.R.G.** period 6s	26 **8**	4	White lantern.	G. 157°-190°, R.-338°30′, G.-349°.
2648 *B 3446*	-Norheim, E. side of the sound.	59° 22.5′ N 5° 18.1′ E	**Iso.G.** period 4s	17 **5**	3	White lantern on pedestal.	
2652 *B 3448*	-Rossebonakken.	59° 23.6′ N 5° 17.1′ E	**Oc.(3)W.R.G.** period 10s	42 **13**	W. 12 R. 9 G. 9	White lantern.	R. 323°-332°, W.-344°, G.-010°, R.-128°, G.-135°, W.-139°, R.-158°.
2656 *B 3450*	-Vestre Storesundflu.	59° 24.1′ N 5° 16.1′ E	**Fl.G.** period 3s fl. 0.3s, ec. 2.7s	21 **6**		Wooden post; 41.	
	HAUGESUND HAVNEFYR:						
2660 *B 3454*	-Ostre Storesundflu.	59° 24.3′ N 5° 16.5′ E	**Fl.R.** period 3s	23 **7**	1	Iron piles.	
2664 *B 3470*	-Kortenes, N. point of Risoy.	59° 24.9′ N 5° 15.8′ E	**F.R.**	16 **5**	1	Post.	
2668 *B 3471*	-Lothebryggen, SE. point of Hasseloy.	59° 24.9′ N 5° 15.7′ E	**F.G.**	23 **7**	1	Post.	
2672 *B 3466*	-Garpeskjaerkaia, head of mole.	59° 24.8′ N 5° 15.3′ E	**F.G.**	22 **7**	1	Post.	2 F.R. shown from Ro-Ro berth 425 meters SE.
	HAUGESUND:						
2676 *B 3484*	-Osnesgavlen, N. point of Karmoy.	59° 24.6′ N 5° 14.9′ E	**Oc.W.R.G.**	42 **13**	W. 11 R. 8 G. 8	White lantern.	G. 129°-144°, W.-149°, R.-231°, G.-307°30′, W.-311°, R.-316°.
2680 *B 3486*	-Vestre Karmsund, Steinskjaeret.	59° 25.0′ N 5° 14.1′ E	**Oc.(2)W.R.G.** period 8s	26 **8**	W. 7 R. 5 G. 5	White lantern on piles; 30.	G. 115°-155°, R.-170°, W.-174°, G.-303°30′, W.-313°, R.-324°.
2684 *B 3487*	-Vibrandsoy Range, front.	59° 25.1′ N 5° 14.4′ E	**F.R.**	31 **9**	4	Yellow and red daymark.	
2688 *B 3487.1*	- -Rear about 150 meters 139°30′ from front.	59° 25.0′ N 5° 14.6′ E	**F.R.**	47 **14**	6	Yellow and red daymark.	
2692 *B 3488*	-Sorhaugoy.	59° 25.5′ N 5° 14.4′ E	**Oc.(3)W.R.G.** period 10s	65 **20**	W. 11 R. 8 G. 8	Iron hut on piles.	R. 050°-070°, G.-121°, W.-126°, R.-154°, W.-165°, G.-230°.
2696 *B 3490*	-Kvalen.	59° 26.0′ N 5° 14.4′ E	**Oc.W.R.G.** period 6s	26 **8**	W. 7 R. 5 G. 5	Iron hut on piles.	G. 321°30′-345°, R.-031°, W.-043°, G.-067°30′, R.-149°30′, W.-168°, G.-181°.
2698 *B 3491*	-Skare-Trebaen.	59° 25.9′ N 5° 13.8′ E	**V.Q.(3)W.** period 5s	39 **12**			
	-RACON		**T(–)** period 30s				(3 & 10cm)

(1) No.	(2) Name and Location	(3) Position	(4) Characteristic	(5) Height	(6) Range	(7) Structure	(8) Remarks
			NORWAY-SOUTHWEST COAST				
	SKUDENES:						
2700 *B 3502*	-SE. point of Karmoy.	59° 08.4′ N 5° 17.6′ E	**Oc.(3)W.R.G.** period 10s	72 **22**	W. 11 R. 8 G. 8	Iron hut.	R. 200°-209°, W.-020°, R.-049°, G.-052°, R.-063°.
2704 *B 3503*	-Vikaholmen, E. side.	59° 08.0′ N 5° 17.0′ E	**Oc.W.R.G.** period 6s	25 **8**	W. 5 R. 4 G. 3	Iron hut.	W. 127°-132°30′, G.-295°30′, W.-324°, R.-342°.
2708 *B 3508*	-Skudeneshavn Range, common front, W. breakwater, head.	59° 09.0′ N 5° 16.0′ E	**Q.W.**	23 **7**	5	Iron pole.	
2712 *B 3510*	- -Steiningsodden, rear, 250 meters 001° from common front.	59° 08.8′ N 5° 15.5′ E	**Iso.G.** period 2s	33 **10**	2	Post.	
2716 *B 3506*	- -Lahamaren, rear, 335 meters 322° from common front.	59° 08.8′ N 5° 15.3′ E	**Iso.R.** period 2s	39 **12**	3	Post, orange and yellow daymark.	
2720 *B 3504*	-Bell Rock, mole, head.	59° 09.0′ N 5° 16.0′ E	**2 F.G.** (vert.)	19 **6** 14 **4**		Lights in a vertical line on the same pole.	
2724 *B 3505*	-Nesegapet, NW. side of Vikaholmen Channel.	59° 08.6′ N 5° 16.4′ E	**2 F.R.** (vert.)	19 **6** 16 **5**		Pole.	
	KARMOY:						
2728 *B 3514*	-Geitungen.	59° 07.9′ N 5° 14.7′ E	**Oc.W.R.G.** period 6s	134 **41**	W. **18** R. **17** G. **17**	White concrete structure, red lantern; 37.	G. 249°-256°, R.-260°, W.-265°, G.-269°, W.-284°, R.-341°, W.-079°30′, G.-115°.
	-RACON		**G(– – •)** period 30s				
2732 *B 3516*	-Syrevagen, S. side of W. mole.	59° 08.9′ N 5° 13.6′ E	**Iso.W.R.G.** period 2s	26 **8**	W. 4 R. 3 G. 2	Iron hut on substructure.	W. 103°-169°, R.-290°, G.-305°, R.-352°, G.-008°, W.-016°, R.-027°.
2736 *B 3518*	-Hekseterholmen, at Naleid.	59° 08.4′ N 5° 14.4′ E	**Iso.R.G.** period 6s	33 **10**	R. 3 G. 2	Iron hut on substructure.	G. 074°-089°, R.-311°, G.-315°.
2740 *B 3520*	-Jarsteinen, NE. side of island.	59° 09.2′ N 5° 10.5′ E	**Iso.W.R.G.** period 4s	92 **28**	W. 6 R. 4 G. 3	Iron hut on substructure.	W. 022°-141°, R.-150°, W.-166°, R.-173°, G.-309°, W.-312°, R.-330°, W.-346°, G.-022°.
2744 *B 3522.2*	-Sandve, W. mole.	59° 10.0′ N 5° 11.0′ E	**Iso.R.** period 2s	19 **6**	6	Iron base, white lantern.	
2748 *B 3522.4*	- -E. mole.	59° 10.5′ N 5° 11.2′ E	**F.G.**	23 **7**	4	Iron base, white lantern.	
2752 *B 3522*	-Sandve Harbor, E. side.	59° 10.7′ N 5° 11.5′ E	**Oc.W.R.G.** period 6s	82 **25**	W. 11 R. 8 G. 8	Iron hut; 10.	R. 010°-016°, W.-023°30′, G.-044°, W.-050°, R.-065°.
2756 *B 3523*	-Ferkingstadneset.	59° 13.6′ N 5° 10.2′ E	**Oc.(2)W.R.G.** period 8s	66 **20**	W. 14 R. 13 G. 12	Plastic hut on concrete column; 6.	G. 355°-018°, W.-084°, R.-102°, W.-145°, G.-184°, R.-200°.
2760 *B 3524*	-Ferkingstad, mole, head.	59° 14.0′ N 5° 10.7′ E	**Oc.W.R.** period 6s	34 **10**	W. 5 R. 3	Iron perch.	W. 122°-232°, R.-122°.
2764 *B 3527*	- -Akrehamn Range, front.	59° 15.3′ N 5° 10.8′ E	**Iso.W.** period 4s	33 **10**	4	Lantern on pedestal.	Visible 111°-131°. Intensified on range line.
2768 *B 3527.1*	- -Rear, 348 meters 121° from front.	59° 15.2′ N 5° 11.1′ E	**Iso.W.** period 2s	52 **16**	4	Lantern on pedestal.	Visible 118°-124°. Intensified on range line.

(1) No.	(2) Name and Location	(3) Position	(4) Characteristic	(5) Height	(6) Range	(7) Structure	(8) Remarks
			NORWAY-SOUTHWEST COAST				
2772 *B 3526.9*	- -Mole, head.	59° 15.2′ N 5° 10.8′ E	**Iso.R.** period 2s	15 **5**	2	Iron post.	Visible 003°-023°. Intensified on range line. In line 012° with Akrehamn Range, front.
2780 *B 3529*	- -Svortingen.	59° 15.5′ N 5° 09.2′ E	**Fl.W.** period 3s	69 **21**	5	Lantern on wooden beacon; 44.	
2784 *B 3525*	-Akrehamn.	59° 15.3′ N 5° 10.5′ E	**Oc.W.R.G.** period 6s	26 **8**	W. 6 R. 4 G. 4	Iron hut.	R. 004°-006°30′, G.-053°, R.-169°, W.-171°, G.-179°.
2788 *B 3530*	-Smaskjaeret.	59° 15.9′ N 5° 10.1′ E	**Fl.G.** period 3s fl. 0.3s, ec. 2.7s	16 **5**	2	Iron perch; 16.	
2792 *B 3531*	-Kjelaflu.	59° 16.4′ N 5° 11.2′ E	**Fl.G.** period 3s	23 **7**	2	Iron perch.	
2796 *B 3532*	-Maroy.	59° 16.6′ N 5° 10.8′ E	**Oc.W.R.G.** period 6s	38 **12**	W. 6 R. 4 G. 4	Iron hut.	R. 007°-031°, W.-035°30′, G.-135°, W.-160°, R.-178°.
2798 *B 3531.4*	-Saevelandsvik.	59° 16.3′ N 5° 11.5′ E	**F.R.**	27 **8**	3	Lantern on pedestal.	
2800 *B 3534*	-Vaevag, Veavagneset.	59° 18.4′ N 5° 13.2′ E	**Oc.W.R.G.** period 6s	23 **7**	W. 10 R. 9 G. 8	Iron hut.	G. 317°-321°, R.-138°, W.-142°, G.-155°.
2804 *B 3536*	-Kallsto, W. side of Karmoy.	59° 20.3′ N 5° 11.4′ E	**Oc.(3)W.R.G.** period 10s	72 **22**	W. 12 R. 9 G. 8	Iron hut.	R. 339°-009°, G.-025°, R.-035°, W.-099°, R.-130°, W.-138°, G.-164°, R.-178°.
	UTSIRA:						
2808 *B 3543*	-Spannholmene.	59° 17.0′ N 4° 51.0′ E	**Fl.W.** period 5s fl. 0.5s, ec. 4.5s	62 **19**	6	Pile structure.	
2812 *B 3540*	-Utsira.	59° 18.5′ N 4° 52.4′ E	**Fl.(3)W.** period 60s	256 **78**	**23**	Red stone tower; 44.	Similar tower 219 meters WNW. **DGPS Station.**
	-RACON		**O(– – –)** period 30s				(3 & 10 cm)
2816 *B 3541*	-Nordvikvagen, W. breakwater, head.	59° 18.9′ N 4° 53.0′ E	**Oc.W.R.G.** period 6s	24 **7**	W. 10 R. 7 G. 6	Plastic hut, concrete column.	R. 150°-173°, W.-178°, G.-282°, W.-013°.
2820 *B 3541.4*	-Vindballen.	59° 17.6′ N 4° 53.4′ E	**Iso.W.R.G** period 4s	49 **15**	W. 6 R. 4 G. 3	Masonry hut on concrete column.	R. 295°-357°, W.-019°, G.-029°, W.-038°30′, R.-055°, G.-085°30′, W.-092°, R.-112°.
2824 *B 3544*	-Beiningskalven.	59° 17.7′ N 4° 54.1′ E	**Fl.W.R.** period 3s	39 **12**	W. 4 R. 3	Iron pole.	W. 244°-332°, R.-244°.
2828 *B 3542.4*	-Tuavagen Range, front.	59° 18.0′ N 4° 54.0′ E	**F.R.**	14 **4**	2	Mast.	
2832 *B 3542.41*	- -Rear, about 170 meters 022° from front.	59° 18.0′ N 4° 53.8′ E	**F.R.**	39 **12**	4	Mast.	
2836 *B 3545*	-Beiningsundet, N. side of sound.	59° 17.8′ N 4° 53.9′ E	**Q.G.**	23 **7**	1		
2840 *B 3545.2*	- -S. side of sound.	59° 17.7′ N 4° 53.9′ E	**Q.R.**	23 **7**	1		
2844 *B 3541.2*	-Bermesholmen.	59° 19.0′ N 4° 55.0′ E	**Fl.W.R.** period 3s fl. 0.3s, ec. 2.7s	60 **18**	W. 7 R. 5		R. 323°-167°, W.-323°.

(1) No.	(2) Name and Location	(3) Position	(4) Characteristic	(5) Height	(6) Range	(7) Structure	(8) Remarks
	NORWAY-SOUTHWEST COAST						
	FEOY AND KVALOY:						
2848 *B 3546*	-Feoy, SE. point of Sondre Vindkjeftholmen.	59° 22.2′ N 5° 10.5′ E	**Iso.W.R.G.** period 2s	39 **12**	W. 5 R. 3 G. 2	Iron hut.	G. 160°-238°, R.-331°30′, G.-348°30′, W.-005°, R.-049°.
2852 *B 3548*	Flatmoy, Fojnfjord.	59° 22.5′ N 5° 12.1′ E	**Iso.W.R.G.** period 6s	29 **9**	W. 8 R. 6 G. 6	Iron hut on piles.	G. 020°-029°, W.-042°, R.-060°, G.-160°, W.-162°, R.-183°, G.-187°.
2856 *B 3550*	-Kvaloysund, N. point of Giteroy.	59° 23.2′ N 5° 11.1′ E	**Iso.W.R.G.** period 4s	32 **10**	W. 6 R. 4 G. 4	Iron hut.	R. 074°-101°, G.-153°, W.-182°, R.-189°, G.-282°.
2860 *B 3554*	-Middagsnes, SW. side of Feoy.	59° 22.5′ N 5° 09.1′ E	**Oc.W.R.G.** period 6s	32 **10**	W. 10 R. 7 G. 7	Iron hut.	R. 322°-349°, W.-354°30′, G.-065°, W.-070°, R.-138°.
2864 *B 3556*	-Kvaloytai, N. point of Kvaloy.	59° 24.2′ N 5° 09.5′ E	**Fl.W.R.G.** period 5s fl. 0.7s, ec. 4.3s	41 **12**	W. 9 R. 7 G. 7	Iron hut.	G. 018°-033°, W.-047°, R.-052°, G.-083°, R.-086°, G.-097°, R.-164°, W.-172°, G.-175°, W.-186°30′, R.-204°, G.-239°, W.-241°, R.-263°.
2868 *B 3558*	-Krakene.	59° 25.2′ N 5° 12.8′ E	**Oc.W.R.G.** period 6s	41 **12**	W. 4 R. 2 G. 2	Iron hut on piles.	G. 221°-248°30′, W.-265°, R.-029°, W.-040°, G.-064°30′, R.-072°30′, G.-116°30′, W.-119°30′, R.-125°.
2872 *B 3560*	-Hanseskjer, Skjaerets, E. point, off NW. side of Karmoy.	59° 23.9′ N 5° 12.8′ E	**Iso.W.R.G.** period 2s	26 **8**	W. 6 R. 6 G. 4	Iron hut.	G. 014°-018°, R.-022°, G.-112°, W.-119°30′, R.-218°, G.-227°.
	ROVAER:						
2876 *B 3564*	-Glette.	59° 25.5′ N 5° 07.6′ E	**Iso.W.R.G.** period 2s	75 **23**	W. 7 R. 5 G. 4	Iron hut; 10.	R. 248°-265°30′, W.-267°, G.-316°, R.-357°, W.-015°, G.-079°, R.-116°.
2880 *B 3566*	-Gloppene, E. point of Nordre Gloppen.	59° 25.8′ N 5° 07.7′ E	**Iso.W.R.G.** period 6s	39 **12**	W. 8 R. 6 G. 5	Iron hut on piles.	G. 162°-178°, W.-212°, R.-274°30′, W.-307°30′, G.-054°30′, W.-063°30′, R.-089°, G.-117°.
2884 *B 3568*	-Torgernes, E. side of Rovaer.	59° 26.1′ N 5° 05.7′ E	**Oc.W.R.G.** period 6s	17 **5**	W. 9 R. 7 G. 7	Iron hut.	W. 212°-256°, obsc.-294°, G.-329°, W.-338°, R.-019°.
2886 *B 3571.2*	-Holkopp.	59° 26.8′ N 5° 05.8′ E	**Q.R.**	39 **12**	3	Iron perch.	
2888 *B 3570*	Rovaersholmen.	59° 27.1′ N 5° 04.1′ E	**Oc.W.R.G.** period 6s	73 **22**	**15**	Red iron tower; 51.	G. 352°-355°, W.-009°, R.-047°, W.-167°, R.-230°, W.-239°, G.-268°, W.-275°, R.-277°.
2889 *B 3571*	Laksodden.	59° 26.8′ N 5° 05.9′ E	**Iso.G.** period 4s	30 **9**	3	Iron post.	Channel to Rovaer marked by R. and G. lights.

Section 3

West Coast of Norway

(1) No.	(2) Name and Location	(3) Position	(4) Characteristic	(5) Height	(6) Range	(7) Structure	(8) Remarks
			NORWAY-WEST COAST				
	SLETTA, BOMLAFJORDEN:						
2892 *B 3574*	-Bleivik.	59° 28.8′ N 5° 13.6′ E	**Fl.W.R.G.** period 5s fl. 0.7s, ec. 4.3s	75 **23**	W. 6 R. 4 G. 4	Iron hut.	G. 302°-326°, R.-356°30′, W.-003°, G.-083°30′, W.-107°, R.-154°, W.-171°, G.-178°.
2896 *B 3576*	-Mylstrevag, Laksnotholmen.	59° 31.4′ N 5° 15.2′ E	**Oc.W.R.G.** period 6s	12 **4**	W. 6 R. 5 G. 4	Iron hut.	G. 277°-308°, R.-082°, W.-086°, G.-093°.
2900 *B 3578*	-Ryvarden, Molstrevag, N. side.	59° 31.7′ N 5° 13.5′ E	**Oc.(3)W.R.G.** period 10s	73 **22**	W. 13 R. 10 G. 9	Roof of white wooden house; 23.	G. 358°-007°30′, W.-034°30′, R.-064°, W.-066°, G.-131°, W.-153°30′, R.-183°, W.-193°, G.-202°.
2904 *B 3579*	-Lille Bloksen.	59° 32.5′ N 5° 13.0′ E	**Fl.W.** period 3s	52 **16**	4	Iron tripod; 54.	
2908 *B 3580*	-Haskru.	59° 32.9′ N 5° 14.4′ E	**Iso.W.R.G.** period 2s	39 **12**	W. 6 R. 4 G. 3	Iron hut on piles.	G. 008°-022°, W.-042°, R.-063°, W.-204°, G.-225°.
2912 *B 3585*	-Bomlahamn.	59° 35.7′ N 5° 14.2′ E	**Oc.(3)W.R.G.** period 10s	30 **9**	W. 4 R. 3 G. 2	Plastic hut on concrete post; 8.	R. 264°-290°, W.-304°30′, G.-006°, W.-019°30′, R.-030°, W. (unintensified) toward the harbor.
2916 *B 3587*	-Mjasundflu.	59° 36.5′ N 5° 14.3′ E	**Iso.G.** period 4s	13 **4**	3	Iron perch.	
2916.1 *B 3588.4*	- -Buavag, E.	59° 36.0′ N 5° 19.1′ E	**F.R.**	13 **4**	4	Iron perch.	
2916.2 *B 3588.2*	- - -W.	59° 36.0′ N 5° 19.2′ E	**F.G.**	13 **4**	4	Iron perch.	
2920 *B 3588*	-Buaneset.	59° 36.1′ N 5° 19.3′ E	**Iso.R.** period 4s	28 **9**	4	Pedestal.	
2924 *B 3586*	-Langevag, Lille Bleikja.	59° 36.8′ N 5° 15.2′ E	**Oc.W.R.G.** period 6s	17 **5**	W. 10 R. 8 G. 8	Iron hut.	R. 183°-191°30′, W.-193°30′, G.-209°, W.-232°, R.-280°, W.-324°, G.-057°, W.-060°30′, R.-087°.
2928 *B 3590*	-Nappholmen, W. side of middle islet.	59° 38.4′ N 5° 20.5′ E	**Oc.(2)W.R.G.** period 8s	48 **15**	W. 12 R. 9 G. 8	Iron hut on stone base.	R. 023°-033°, W.-136°, R.-142°, W.-145°, G.-154°, W.-219°, R.-245°, G.-283°, W.-285°, R.-294°.
2932 *B 3584*	-Raudholmane, N. side.	59° 33.5′ N 5° 08.8′ E	**L.Fl.W.R.G.** period 10s	59 **18**	W. 3 R. 2 G. 2	Iron hut on piles.	R. 041°-081°, W.-127°, R.-143°, G.-201°, W.-208°30′, R.-242°, W.-288°, R.-329°30′, G.-041°.
2936 *B 3592*	-Mosterhamn, Kaninholmen, S. point.	59° 41.9′ N 5° 23.8′ E	**Oc.W.R.** period 6s	39 **12**	W. 6 R. 5	Iron hut.	R. 190°-232°, W.-349°, R.-028°, W.-044°.
2940 *B 3636*	Fordespollen, on rock, W. side of fjord.	59° 38.1′ N 5° 25.1′ E	**Oc.W.R.G.** period 6s	16 **5**	W. 8 R. 6 G. 6	White hut on masonry column.	G. 160°-172°30′, W.-176°30′, R.-232°, W.-235°30′, G.-283°, W.-294°, R.-318°30′, W.-327°, G.-000°, W.-005°, R.-013°30′.
	ESPEVAER:						
2944 *B 3602*	-Marholmen.	59° 34.9′ N 5° 08.7′ E	**Iso.W.R.G.** period 6s	28 **9**	W. 5 R. 3 G. 2	Iron hut.	R. 152°-158°, G.-292°, W.-346°30′, R.-005°.

(1) No.	(2) Name and Location	(3) Position	(4) Characteristic	(5) Height	(6) Range	(7) Structure	(8) Remarks
			NORWAY-WEST COAST				
2948 *B 3604*	-Doroy, SE. extremity.	59° 35.2′ N 5° 09.4′ E	**Iso.W.R.G.** period 2s	27 **8**	W. 5 R. 3 G. 2	Iron hut.	G. 240°-279°, W.-284°, R.-016°, W.-023°, G.-027°.
2952 *B 3606*	-Espevaer Havn, Kjeholmsund, W. side.	59° 35.5′ N 5° 09.6′ E	**Iso.R.** period 2s	13 **4**	2	Iron pillar.	
2954 *B 3607*	-Eideneset.	59° 35.9′ N 5° 10.7′ E	**V.Q.(6)+L.Fl.W.** period 10s	29 **9**	5	Iron perch.	
	BOMLO:						
2956 *B 3608*	-Dyrnes.	59° 36.9′ N 5° 09.5′ E	**Iso.W.R.G.** period 4s	65 **20**	W. 5 R. 3 G. 2	Iron hut.	G. 357°-007°30′, R.-038°, G.-096°, W.-108°30′, R.-177°, G.-209°.
2960 *B 3610*	-Lyngoyosen.	59° 40.1′ N 5° 08.5′ E	**Iso.W.R.G.** period 2s	34 **10**	W. 9 R. 6 G. 6	Plastic hut on concrete base.	R. 150°-156°, G.-179°30′, W.-185°, R.-194°, W.-196°, G.-204°30′, R.-290°, G.-339°30′, R.-357°30′, W.-002°, G.-010°.
2964 *B 3612*	-Skotningen.	59° 41.5′ N 5° 05.7′ E	**Fl.W.R.G.** period 5s fl. 1s, ec. 4s	144 **44**	W. 9 R. 6 G. 6	Iron hut; 34.	R. 324°-332°, W.-339°, G.-010°, R.-025°30′, W.-131° 30′, R.-134°30′, W.-159°, R.-165°, G.-170°, R.-192° 30′, G.-196°, R.-233°, W.-239°, G.-245°.
2968 *B 3614*	-Hisken, Hiskenove.	59° 43.2′ N 5° 07.9′ E	**Iso.W.R.G.** period 6s	61 **19**	W. 6 R. 4 G. 3	Concrete base; 16.	R. 229°-242°, W.-291°30′, G.-343°30′, W.-350°, R.-077°, W.-103°30′, R.-106°30′, W.-132°30′, G.-150°.
2972 *B 3618*	-Vordnesholmen, N. side of islet.	59° 44.7′ N 5° 12.4′ E	**Fl.W.** period 3s fl. 0.3s, ec. 2.7s	33 **10**	4	Wooden post; 11.	Kuleseid Canal marked by 9 F.R. lights on S. side and 5 F.G. lights on N. side.
2976 *B 3620*	-Askhusholmane, on Kubbholmen.	59° 44.2′ N 5° 16.3′ E	**Fl.R.** period 3s fl. 0.3s, ec. 2.7s	26 **8**	2	Iron perch; 15.	
2980 *B 3622*	-Sore Klubbsundet.	59° 43.3′ N 5° 16.8′ E	**Q.G.**	13 **4**	2	Iron perch; 26.	
2984 *B 3615*	-Melandsvag, SE. end of islet.	59° 45.4′ N 5° 10.0′ E	**Iso.W.R.G.** period 2s	10 **3**	W. 4 R. 3 G. 2	Round plastic house, concrete base; 11.	R. 206°-215°, G.-341°, W.-347°, R.-090°, W.-092°.
2988 *B 3616*	-Hillesholmen.	59° 45.7′ N 5° 10.3′ E	**Fl.R.** period 3s fl. 0.3s, ec. 2.7s	10 **3**	2	Iron perch; 13.	
2992 *B 3626*	-Aksteinen.	59° 46.9′ N 5° 06.4′ E	**Iso.W.R.G.** period 4s	54 **16**	W. 8 R. 5 G. 5	Iron hut on cairn; 21.	G. 003°-014°, R.-026°30′, W.-030°30′, G.-086°, W.-090°, R.-189°, W.-199°, G.-204°.
2996 *B 3628*	-Melingsvag Range, front.	59° 46.8′ N 5° 07.1′ E	**F.R.**	30 **9**	3	Post.	Visible 048°-068°.
3000 *B 3628.1*	--Rear, 240 meters 058° from front.	59° 46.8′ N 5° 07.3′ E	**F.R.**	62 **19**	3	Post.	Visible 055°-061°.
3004 *B 3632*	-Litlanesholmen, SW. point of islet.	59° 46.9′ N 5° 07.0′ E	**Q.G.**	16 **5**	2	Pedestal; 14.	
3008 *B 3624.4*	-Oklandsvag, on mole.	59° 48.0′ N 5° 07.9′ E	**F.R.**	15 **5**	4	Metal post.	
3012 *B 3625*	-Brekkeholmskjaer.	59° 48.2′ N 5° 07.0′ E	**Q.R.**	20 **6**	2	Iron pole; 16.	
3016 *B 3624*	-Samnungsoy.	59° 48.6′ N 5° 06.1′ E	**Iso.R.G.** period 2s	16 **5**	3	White hut on masonry column; 10.	G. 143°-159°30′, R.-313°, G.-323°.
3020 *B 3634*	-Trettholmen.	59° 50.1′ N 5° 04.3′ E	**Iso.W.R.G.** period 6s	56 **17**	W. 5 R. 4 G. 3	White hut on masonry column; 10.	G. 123°-125°, W.-135°, R.-330°, G.-338°.

(1) No.	(2) Name and Location	(3) Position	(4) Characteristic	(5) Height	(6) Range	(7) Structure	(8) Remarks
			NORWAY-WEST COAST				
3024 *B 3642*	-Svollandsnes, Kobskjaer.	59° 41.2′ N 5° 36.7′ E	**Oc.(2)W.R.G.** period 8s	23 **7**	W. 10 R. 10 G. 9	Iron hut on stone beacon.	R. 028°-141°, W.-156°, G.-176°, W.-195°, R.-258°, W.-271°, G.-294°, R.-341°.
3028 *B 3645*	-Utbjoa.	59° 40.9′ N 5° 37.3′ E	**Q.G.**	18 **5**	2	Post.	Private light.
3032 *B 3644*	-Alfjord, Nesjaneset, E. point.	59° 35.8′ N 5° 31.8′ E	**Oc.W.R.G.** period 6s	26 **8**	W. 10 R. 9 G. 8	Iron hut.	W. 185°-194°, R.-280°, W.-343°, G.-352°, G. 173°-185°.
	OLSFJORDEN:						
3036 *B 3648*	-Kampareholmen, Etnesund.	59° 39.0′ N 5° 48.0′ E	**Iso.W.R.G.** period 2s	22 **7**	W. 5 R. 3 G. 2	Iron hut.	G. 000°-118°, W.-120°30′, R.-158°, W.-169°, G.-253°, W.-260°, R.-shore.
	KLOSTERFJORDEN:						
3040 *B 3652*	-Fjelbergsund, NE. point of Borgundoy.	59° 43.8′ N 5° 42.8′ E	**Iso.W.R.G.** period 2s	23 **7**	W. 4 R. 3 G. 2	Iron hut.	G. 153°-164°, W.-183°, R. 318°30′, W.-329°, G.-342°.
3044 *B 3650*	Nordre Fjelbergsund, on Bleikjo.	59° 44.2′ N 5° 41.5′ E	**Iso.W.R.G.** period 4s	17 **5**	W. 4 R. 3 G. 2	Small plastic hut.	R. 123°30′-137°30′, W.-141°, G.-291°30′, W.-295°30′, R.-305°.
	BJOAFJORD:						
3048 *B 3646*	-Fornesholmen.	59° 41.0′ N 5° 44.0′ E	**Iso.W.R.G.** period 4s	23 **7**	W. 6 R. 4 G. 3	White hut on masonry column.	R. 056°30′-073°, G.-094°, W.-106°, R.-110°, W.-114°30′, G.-120°, W.-126°, R.-185°, G.-211°, W.-234°, R.-270°.
3052 *B 3647*	-Haugsundet.	59° 40.0′ N 5° 44.0′ E	**Fl.W.** period 3s	21 **6**	4	Iron piles.	
	SKANEVIKFJORDEN:						
3056 *B 3654*	-Taraldsoy, Brattholmen.	59° 43.6′ N 5° 51.0′ E	**Iso.W.R.G.** period 6s	27 **8**	W. 5 R. 3 G. 2	Iron hut.	R. 032°-044°30′, W.-068°, G.-083°, R.-190°, W.-242°, R.-277°.
3060 *B 3656*	-Skanevik, on Tronskenesflu.	59° 45.0′ N 5° 56.0′ E	**Iso.W.R.G.** period 2s	16 **5**	W. 5 R. 3 G. 2	Iron hut on substructure.	G. 304°-328°, W.-341°, R.-072°, W.-095°, G.-117°, W.-130°, R.-166°, W.-181°, G.-222°30′.
	AKRAFJORDEN:						
3064 *B 3658*	-Susodden, S. side of fjord.	59° 45.0′ N 6° 03.0′ E	**Iso.W.R.G.** period 6s	23 **7**	W. 5 R. 3 G. 2	Iron hut.	R. 097°-116°, W.-120°, G.-231°, R.-262°, G.-310°.
3068 *B 3660*	-Skalnes.	59° 49.8′ N 6° 15.3′ E	**Oc.(2)W.R.G.** period 8s	43 **13**	W. 9 R. 7 G. 6	Iron hut.	R. 050°-053°, W.-247°, G.-253°.
3072 *B 3662*	-Mosnes.	59° 51.2′ N 6° 20.5′ E	**Oc.W.R.** period 6s	20 **6**	W. 9 R. 7	Iron hut on substructure.	R. 214°-220°, W.-064°, R.-072°30′.
3076 *B 3666*	Hillestadholmen, Hoylandssundet.	59° 47.8′ N 5° 48.1′ E	**Iso.W.R.G.** period 4s	61 **19**	W. 4 R. 2 G. 2	Iron hut.	G. 050°-088°, R.-145°, W.-154°30′, G.-195°, W.-199°, R.-313°, W.-320°, G.-002°.
3080 *B 3668*	Bjellandsoy, S. side of islet.	59° 49.4′ N 5° 41.8′ E	**Iso.W.R.G.** period 6s	82 **25**	W. 5 R. 3 G. 2	Iron hut.	G. 255°-260°, W.-269°, R.-358°, W.-009°, G.-077°, R.-097°, W.-150°30′, R.-162°.
3081 *B 3668.2*	-Lille Klubbholmen.	59° 49.3′ N 5° 40.5′ E	**Q.W.**	44 **13**	5	Iron perch.	

(1) No.	(2) Name and Location	(3) Position	(4) Characteristic	(5) Height	(6) Range	(7) Structure	(8) Remarks
			NORWAY-WEST COAST				
3083 *B 3668.7*	-Litle Svinoyflu.	59° 48.9′ N 5° 39.8′ E	**Iso.R.** period 2s	11 **3**	2	Lantern on iron pole.	
3084 *B 3670*	-Askesholmane, W. rock.	59° 51.1′ N 5° 40.7′ E	**Fl.W.** period 3s	19 **6**	4	Iron pole, concrete base.	
3088 *B 3671*	-Hagarnsnes.	59° 52.7′ N 5° 44.4′ E	**Iso.W.R.G.** period 4s	20 **6**	W. 6 R. 4 G. 3	Plastic hut on concrete column.	G. 042°-053°, W.-077°, R.-170°, W.-203°, R.-256°.
	HARDANGERFJORDEN:						
3092 *B 3672*	-Skorpen, Skorpegavlen.	59° 56.0′ N 5° 47.8′ E	**Iso.W.R.G.** period 2s	72 **22**	W. 6 R. 4 G. 3	Iron hut.	R. 296°-014°, G.-037°, W.-061°, R.-105°, W.-128°, G.-131°, W.-152°, R.-161°30′, W.-217°, G.-shore.
3096 *B 3674*	-Fjaereflu, Kvinnheradsfjorden.	60° 02.0′ N 5° 56.0′ E	**Oc.(3)W.R.G.** period 10s	26 **8**	W. 10 R. 8 G. 8	Small hut on concrete base.	R. 173°-181°, W.-188°, G.-201°, W.-205°, R.-226°, W.-239°, G.-330°, W.-342°, R.-353°, W.-029°, R.-064°, G.-084°.
3100 *B 3676*	-Bondesund, Morkevagneset.	60° 07.8′ N 5° 54.8′ E	**Oc.(2)W.R.G.** period 8s	53 **16**	W. 9 R. 7 G. 6	Iron hut.	R. 182°-225°, W.-231°, G.-335°, W.-348°, R.-355°.
3104 *B 3678*	-Aenes, Sildefjorden.	60° 06.0′ N 6° 08.0′ E	**Oc.(2)W.R.G.** period 8s	40 **12**	W. 11 R. 8 G. 8	Iron hut on substructure.	R. 047°-055°, W.-067°, G.-154°, W.-169°, R.-249°, W.-252°, G.-263°.
	-Hissfjorden:						
3108 *B 3680*	- -Hamaren.	60° 12.0′ N 6° 05.0′ E	**Oc.(3)W.R.G.** period 10s	60 **18**	W. 11 R. 8 G. 8	Iron hut.	R. 339°-344°, W.-002°, G.-010°, R.-063°, W.-211°, R.-216°.
3112 *B 3684*	- -Ljonestangen.	60° 14.6′ N 6° 09.8′ E	**Oc.W.R.G.** period 6s	15 **5**	W. 4 R. 2 G. 7	Iron hut, stone base.	G. 209°-211°, W.-228°, R.-039°, W.-052°, G.-057°.
3116 *B 3686*	-Jonanes, Samlafjord.	60° 18.0′ N 6° 14.0′ E	**Oc.(2)W.R.G.** period 8s	26 **8**	W. 10 R. 8 G. 7	Iron hut.	G. 349°-355°, R.-017°, W.-032°, G.-104°, R.-179°, W.-219°, R.-226°.
3120 *B 3688*	-Kvamsoy.	60° 22.0′ N 6° 17.0′ E	**Oc.W.R.G.** period 6s	168 **51**	W. 11 R. 8 G. 8	Iron hut.	W. 180°-256°, R.-291°, W.-298°, G.-315°, R.-024°, W.-041°, G.-082°, W.-087°.
3124 *B 3690*	-Hastabbenes, Granvinsfjorden.	60° 27.5′ N 6° 36.6′ E	**Oc.(2)W.R.G.** period 8s	36 **11**	W. 11 R. 8 G. 8	Iron hut on substructure.	R. 220°-231°, G.-309°, W.-326°, R.-343°, G.-045°, W.-064°30′, R.-076°.
3128 *B 3692*	-Slattenes, Eidfjorden.	60° 26.0′ N 6° 42.0′ E	**Oc.W.R.G.**	28 **9**	W. 10 R. 9 G. 8	Iron hut.	G. 203°-228°, W.-236°, R.-355°, G.-015°, W.-030°, R.-083°.
3132 *B 3696*	-Borvenes, Sorfjorden.	60° 16.9′ N 6° 37.8′ E	**Oc.(2)W.R.G.** period 8s	14 **4**	W. 9 R. 8 G. 7	Iron hut.	G. 003°30′-014°, W.-195°, R.-203°.
3136 *B 3698*	-Tednenes, Sorfjorden.	60° 10.0′ N 6° 34.5′ E	**Oc.R.** period 6s	37 **11**	4	Wooden hut.	
3140 *B 3700*	-Eitrheimsnes, at Odda.	60° 05.0′ N 6° 32.0′ E	**Oc.(3)W.R.G.**	39 **12**	W. 11 R. 9 G. 8	Iron hut.	G. 180°-185°, W.-190°, R.-344°, W.-354°, G.-355°.
3144 *B 3704*	-Hamerhaugflu.	60° 00.0′ N 5° 44.0′ E	**Oc.(2)W.R.G.** period 8s	16 **5**	W. 9 R. 8 G. 7	White lantern on tripod.	R. 280°-290°, W.-303°, G.-336°30′, W.-354°, R.-007°, G.-012°30′, W.-039°30′, R.-153°30′, G.-167°30′, W.-169°, R.-187°30′.
	-Lokksund:						
3148 *B 3706*	- -South Moseknappen.	60° 02.0′ N 5° 43.0′ E	**Iso.W.R.G.** period 2s	34 **10**	W. 4 R. 2 G. 2	Iron hut.	G. 335°-350°, W.-354°, R.-180°.

(1) No.	(2) Name and Location	(3) Position	(4) Characteristic	(5) Height	(6) Range	(7) Structure	(8) Remarks
			NORWAY-WEST COAST				
3152 *B 3708*	- -Vesletorva, N.	60° 03.0′ N 5° 42.0′ E	**Iso.W.R.G.** period 2s	20 **6**	W. 4 R. 2	Iron hut.	G. 176°-178°30′, W.-187°, R.-016°.
3156 *B 3710*	-Bergsvagklubben.	60° 03.0′ N 5° 42.0′ E	**Q.G.**	27 **8**	2	Iron pole.	
	BJORNAFJORDEN:						
3160 *B 3714*	-Malkenes, Bjornafjorden.	60° 04.7′ N 5° 41.4′ E	**Oc.(2)W.R.G.** period 8s	17 **5**	8	Iron hut.	G. 099°-106°30′, W.-140°, R.-183°, W.-189°, G.-236°, W.-285°30′, R.-297°
3164 *B 3716*	-Presteskjaer, Tysnes.	60° 03.2′ N 5° 32.1′ E	**Oc.(3)W.R.G.** period 10s	20 **6**	W. 5 R. 4 G. 3	Iron hut; 20.	R. 355°-014°, W.-023°, G.-102°, W.-114°, R.-150°, W.-154°, G.-190°, W.-193°, R.-204°, W.-207°, G.-220°.
3166 *B 3717*	-Gjeslingane.	60° 03.2′ N 5° 31.4′ E	**Q.W.**	15 **5**	5	Iron perch.	
	LANGNUEN:						
3168 *B 3720*	-Leirvik, E. point of Midtoy.	59° 46.8′ N 5° 32.8′ E	**Oc.W.R.G.** period 6s	46 **14**	W. 12 R. 9 G. 9	Iron hut.	R. 178°-181°, W.-189°, G.-216°, W.-222°, R.-268°, W.-040°, R.-045°.
3172 *B 3722*	-Leirvik Hamn, S. of Husoy.	59° 46.9′ N 5° 31.7′ E	**Iso.W.R.G.** period 2s	13 **4**	W. 2 R. 1 G. 1	Iron hut; 10.	G. 252°-264°30′, R.-322° 30′, W.-010°, R.-084°30′, W.-128°, G.-141°.
3176 *B 3722.5*	-Sponaholmen.	59° 46.5′ N 5° 31.5′ E	**Fl.R.** period 3s	19 **6**	3	Iron perch.	
3180 *B 3723*	-Skottaflu.	59° 46.7′ N 5° 31.0′ E	**Fl.R.** period 5s fl. 0.5s, ec. 4.5s	16 **5**	3	Pedestal.	
3184 *B 3724*	-Grovaholmen, Store, E. side.	59° 50.5′ N 5° 32.4′ E	**Oc.(2)W.R.G.** period 8s	26 **8**	W. 10 R. 9 G. 8	Iron hut.	G. 164°-175°, W.-191°, R.-321°, W.-325°, G.-333°, W.-354°, R.-014°.
3188 *B 3726*	-Skor, SW. side of Tysnesoy.	59° 54.5′ N 5° 31.9′ E	**Oc.W.R.G.** period 6s	39 **12**	W. 12 R. 9 G. 9	Iron hut.	G. 342°-347°, W.-357°, R.-015°, W.-108°, R.-129°, W.-139°, G.-156°, W.-157°.
3192 *B 3730*	-Landroypynten, Tysnesoy, W. side.	59° 58.8′ N 5° 23.4′ E	**Iso.W.R.G.** period 6s	56 **17**	W. 5 R. 3 G. 3	Iron hut; 10.	G. 303°-311°, W.-318°, R.-341°30′, G.-079°30′, R.-099°30′, W.-137°30′, G.-150°.
3196 *B 3732*	-Rommelines, W. side of Reksteren.	60° 01.2′ N 5° 20.8′ E	**Oc.(2)W.R.G.** period 8s	36 **11**	W. 11 R. 8 G. 8	Iron hut.	R. 335°-341°, W.-043°, G.-107°, R.-162°, W.-178°, G.-179°30′, obsc.-335°.
3198 *B 3732.5*	-Husavik.	60° 00.9′ N 5° 17.9′ E	**F.R.**	11 **3**	3	Iron perch; 27.	Private light.
3200 *B 3730.4*	Bardsund.	59° 59.7′ N 5° 22.9′ E	**Fl.W.R.G.** period 3s fl. 0.3s, ec. 2.7s	23 **7**	W. 3 R. 2 G. 1	Iron perch.	G. 006°30′-037°, R.-070°30, W.-006°30′.
3204 *B 3730.5*	Sundeholmen.	59° 59.9′ N 5° 23.1′ E	**Q.R.**	13 **4**	6	Iron perch.	
3208 *B 3730.6*	Lassabaen.	60° 00.1′ N 5° 23.6′ E	**Q.G.**	13 **4**	1	Iron perch.	
3212 *B 3707.7*	Leidasund.	60° 00.3′ N 5° 24.9′ E	**Q.R.**	17 **5**	6	Iron perch; 12.	
3216 *B 3730.8*	Rundebleike.	60° 00.4′ N 5° 25.6′ E	**Fl.R.** period 3s fl. 0.3s, ec. 2.7s	13 **4**	2	Iron perch.	
3220 *B 3730.9*	Hovanes.	60° 00.8′ N 5° 26.3′ E	**Fl.W.** period 3s fl. 0.3s, ec. 2.7s	21 **6**	4	Pedestal; 16.	

(1) No.	(2) Name and Location	(3) Position	(4) Characteristic	(5) Height	(6) Range	(7) Structure	(8) Remarks
	NORWAY-WEST COAST						
	BJORNAFJORDEN:						
3224 *B 3734*	-Rotingtangen.	60° 07.8′ N 5° 21.7′ E	**Iso.W.R.G.** period 6s	46 **14**	W. 5 R. 3 G. 3	Post; 10.	R. 269°-290°30′, G.-006°30′, W.-122°30′, R.-124°.
3228 *B 3735*	Bleikja.	60° 08.3′ N 5° 25.8′ E	**Iso.W.R.G.** period 2s	18 **5**	W. 6 R. 4 G. 4	White hut on masonry column.	R. 176°30′-321°, W.-352°30′, G.-173°, W.-176°30′.
3229 *B 3735.2*	Halgjenoy.	60° 07.9′ N 5° 25.9′ E	**Fl.R.** period 3s	20 **6**	4	Metal mast.	Private light.
3229.5 *B 3734.5*	Skjerholmen, NE.	60° 08.0′ N 5° 25.9′ E	**Fl.R.** period 3s	21 **6**	4	Iron perch.	
3230	Hattevik.	60° 13.0′ N 5° 33.0′ E	**Fl.W.** period 3s fl. 0.3s, ec. 2.7s	18 **5**	3		Private light.
3232 *B 3736*	-Litle Laugaroy.	60° 09.0′ N 5° 15.1′ E	**Iso.W.R.G.** period 6s	52 **16**	W. 6 R. 4 G. 3	Iron hut; 16.	G. 121°-131°, W.-176°30′, R.-206°30′, G.-291°, W.-336°, R.-344°.
3236 *B 3711*	Venganeset, Fusafjord.	60° 12.3′ N 5° 35.8′ E	**Oc.W.R.G.** period 6s	35 **11**	W. 6 R. 4 G. 3	White hut on masonry column; 6.	G. 004°30′-017°, W.-044°30′, R.-060°30′, W.-065°30′, G.-102°, R.-169°, W.-173°30′, G.-199°, W.-205°, R.-213°30′, W.-232°30′, G.-247°.
3240 *B 3711.4*	Kvalsneset, Eiklandfjord.	60° 13.9′ N 5° 41.3′ E	**Iso.G.** period 4s	19 **6**	2	Iron pole.	
3244 *B 3711.7*	Adlandsholmen, Adlandfjord.	60° 16.0′ N 5° 39.4′ E	**Fl.W.** period 3s	32 **10**	3	Hut.	
	SAMNANGERFJORDEN:						
3248 *B 3712*	-Hovdaneset.	60° 15.2′ N 5° 35.1′ E	**Fl.G.** period 3s	56 **17**	4		
3252 *B 3712.2*	-Ospenes.	60° 17.3′ N 5° 36.9′ E	**Iso.R.** period 4s	30 **9**	3		
3256 *B 3712.4*	-Utskott.	60° 20.0′ N 5° 39.0′ E	**2 F.G.** (vert.)	34 **10**	4	Pole.	
3260 *B 3712.6*	-Oldervik.	60° 22.3′ N 5° 41.0′ E	**Oc.W.R.G.** period 6s	30 **9**	W. 9 R. 7 G. 6	Hut on cement base.	R. 245°30′-254°, W.-260°, G.-003°, W.-016°, R.-021°.
	NYLEID:						
3264 *B 3740*	-Stokkbleikjene.	59° 47.1′ N 5° 20.2′ E	**Iso.W.R.G.** period 4s	26 **8**	W. 5 R. 3 G. 2	Small iron hut on cairn; 23.	G. 320°-333°, W.-336°, R.-136°, G.-151°, W.-161°, R.-168°.
3268 *B 3737*	-Brunsholmen.	59° 44.2′ N 5° 23.1′ E	**Q.G.**	30 **9**	3	Plastic hut on cairn; 21.	
3270 *B 3593.2*	-Austneset.	59° 42.6′ N 5° 24.0′ E	**Q.R.**	20 **6**			
3271 *B 3593.5*	-Hestholmflu.	59° 42.6′ N 5° 25.5′ E	**Q.(9)W.** period 15s	13 **4**			
3272 *B 3723.6*	-Skjersholmane, mole, head.	59° 44.9′ N 5° 28.5′ E	**Iso.R.** period 2s	20 **6**	2	Iron perch; 14.	Private light.
3276 *B 3723.65*	- -Ferry, on rock.	59° 44.9′ N 5° 28.4′ E	**F.R.**	16 **5**	3	Iron perch; 14.	Private light.
3280 *B 3723.5*	-Soroy.	59° 44.9′ N 5° 29.5′ E	**Fl.G.** period 3s	19 **6**	3	Iron perch; 20.	

(1) No.	(2) Name and Location	(3) Position	(4) Characteristic	(5) Height	(6) Range	(7) Structure	(8) Remarks
			NORWAY-WEST COAST				
3284 *B 3742*	-Lyra, SE. part of island.	59° 49.4′ N 5° 16.2′ E	**Q.R.**	19 **6**	2	Iron perch; 11.	
3288 *B 3741*	-Osparoy, about 0.9 km. from S. end Flatoy.	59° 49.0′ N 5° 17.2′ E	**Iso.W.R.G.** period 2s	26 **8**	W. 4 R. 2 G. 2	Small iron hut on cement column; 19.	G. 309°30′-310°30′, W.-316°, R.-328°30′, G.-122°30′, W.-125°30′, R.-166°30′, W.-171°.
3292 *B 3746*	-Eggoy, E. point of island.	59° 55.4′ N 5° 10.6′ E	**Oc.W.R.G.** period 6s	26 **8**	W. 10 R. 8 G. 8	Iron hut; 10.	R. 130°-143°30′, W.-185°, G.-326°30′, W.-328°, R.-340°.
3296 *B 3743*	-Bromenholmflu, S. head.	59° 50.5′ N 5° 16.5′ E	**Oc.W.R.G.** period 6s	20 **6**	W. 10 R. 8 G. 8	Iron hut on piles; 24.	G. 141°-147°, W.-151°, R.-205°, W.-209°, G.-228°, R.-293°, W.-330°, G.-347°.
	ENGESUNDSOYI:						
3300 *B 3744*	-Ringholmen.	59° 53.0′ N 5° 13.0′ E	**Oc.(2)W.R.G.** period 8s	9 **3**	W. 8 R. 5 G. 5	Iron hut.	R. 144°-153°, W.-158°, G.-227°, R.-240°, G.-328°, W.-333°, R.-339°.
	SELBJORNSFJORDEN:						
3304 *B 3755*	-Porsholmen.	59° 56.3′ N 5° 13.9′ E	**Fl.G.** period 3s	31 **9**	3	Pedestal.	
3308 *B 3758*	-Selbjorn, SE. side of Brosmevikpynten.	59° 58.5′ N 5° 12.0′ E	**Oc.(3)W.R.G.** period 10s	45 **14**	W. 11 R. 8 G. 8	Iron hut; 11.	R. 226°30′-242°, G.-256°, W.-262°, R.-015°, W.-023°, G.-038°, W.-055°30′, R.-066°.
3312 *B 3755.2*	-Leidarholmen.	59° 56.5′ N 5° 14.5′ E	**Fl.W.** period 3s	49 **15**	4	Pedestal; 16.	
3316 *B 3757*	-Stolmasund, Vakholmen, SE. point.	59° 58.9′ N 5° 05.7′ E	**Oc.(2)W.R.G.** period 8s	75 **23**	W. 11 R. 8 G. 8	Iron hut.	G. 193°-307°30°, W.-360°, R.-020°30′, W.-025°, G.-032°, W.-037°30′, R.-094°.
3324 *B 3746.5*	-Hjelmen.	59° 53.2′ N 5° 16.2′ E	**Q.G.**	19 **6**	2	Pedestal; 16.	
3328 *B 3747*	-Gassata, S. end of Engesundsoyi.	59° 54.8′ N 5° 15.9′ E	**Iso.R.** period 4s	19 **6**	2	Pedestal.	
3332 *B 3747.5*	-Smedoy, W. side of Smedasund.	59° 55.3′ N 5° 16.2′ E	**Q.R.**	20 **6**	2	Pedestal; 15.	
3336 *B 3748.2*	-Osaskjer.	59° 55.9′ N 5° 16.4′ E	**Fl.W.** period 3s	23 **7**	4	Pedestal; 23.	
3340 *B 3748.3*	-Smedskjaer.	59° 55.6′ N 5° 16.8′ E	**V.Q.G.**	23 **7**	4	Iron perch.	
3344 *B 3748.6*	-Magneten.	59° 55.3′ N 5° 17.8′ E	**Iso.G.** period 4s	18 **5**	2	Iron perch; 26.	
3348 *B 3748.7*	-Manetene.	59° 55.2′ N 5° 18.2′ E	**Q.R.**	15 **5**	3	Iron perch.	
3352 *B 3748.8*	-Hegrenesflu.	59° 55.2′ N 5° 18.5′ E	**Q.G.**	16 **5**	1	Iron perch.	
3356 *B 3746.7*	-Hyseholmskjaer.	59° 53.9′ N 5° 16.2′ E	**V.Q.G.**	15 **5**	4	Iron perch.	
	LANGOYSUNDET:						
3360 *B 3754.4*	-Arneholmen.	59° 54.9′ N 5° 12.5′ E	**Q.G.**	23 **7**	2	Pedestal.	
3364 *B 3754.8*	-Galtesteinen.	59° 55.6′ N 5° 13.8′ E	**Fl.W.** period 3s	13 **4**	3	Iron perch.	
3368 *B 3754.6*	-Ivarsoysnaget.	59° 55.3′ N 5° 13.6′ E	**Q.G.**	13 **4**	2	Iron perch.	

(1) No.	(2) Name and Location	(3) Position	(4) Characteristic	(5) Height	(6) Range	(7) Structure	(8) Remarks
			NORWAY-WEST COAST				
3372 *B 3755.6*	-Dyrholmflu.	59° 55.8′ N 5° 14.7′ E	**Q.G.**	16 **5**	5	Iron perch.	
3376 *B 3750*	-Selsoy, at Brandasund SW. point of island.	59° 53.4′ N 5° 05.9′ E	**Iso.W.R.G.** period 2s	43 **13**	W. 5 R. 3 G. 2	Iron hut; 10.	G. 310°-034°, R.-045°, G.-168°, W.-169°, R.-171°.
3380 *B 3751*	-Janagelholmen.	59° 52.9′ N 5° 04.7′ E	**Iso.W.R.G.** period 4s	39 **12**	W. 5 R. 4 G. 3	White hut on masonry column; 20.	R. 225°30′-232°, G.-044°, W.-056°, R.-079°30′.
3384 *B 3752*	-Slatteroy.	59° 54.4′ N 5° 04.3′ E	**Fl.(2)W.** period 30s	150 **46**	**18**	Red iron tower, white band; 82.	
	-RACON		**T(–)** period 30s		2		(3 & 10 cm)
3386	*East Frigg Oilfield UMC Buoy.*	59° 54.3′ N 2° 21.8′ E	**Fl.(4)Y.** period 15s			SPECIAL Y, pillar, topmark.	**Bell.**
	RACON		**C(– • – •)**				
3388 *B 3750.5*	-Kastevika, Salsoy mole, head.	59° 53.7′ N 5° 06.4′ E	**Iso.R.** period 2s	17 **5**	2	Iron perch.	
	SPANNSOSEN:						
3392 *B 3753.4*	--Kaperskjaer.	59° 53.8′ N 5° 07.0′ E	**Fl.R.** period 3s fl. 0.3s, ec. 2.7s	14 **4**	2	Pedestal; 23.	
3396 *B 3753.6*	--Ostre Kaperskjaer.	59° 53.8′ N 5° 07.4′ E	**Q.R.**	14 **4**	2	Iron perch; 24.	
3400 *B 3753.2*	-Risoysund.	59° 53.2′ N 5° 07.9′ E	**Fl.R.** period 3s	22 **7**	2	Pedestal; 16.	
3404 *B 3753.8*	-Nordre Spannsholmen.	59° 53.9′ N 5° 07.4′ E	**Q.G.**	22 **7**	2	Iron post; 12.	
3408 *B 3753*	-Stalhovo.	59° 54.4′ N 5° 05.6′ E	**Iso.W.R.G.** period 6s	49 **15**	W. 6 R. 4 G. 3	White hut on masonry column; 10.	G. 345°-354°, R.-123°, G.-139°30′, W.-217°30′, R.-234°, G.-335°.
	TROLLOSEN:						
3412 *B 3754*	-Soloysundet.	59° 54.6′ N 5° 09.1′ E	**Fl.R.** period 3s	20 **6**	2	Pedestal; 16.	
3416 *B 3754.2*	-Kyrkjesundet.	59° 55.0′ N 5° 10.3′ E	**Fl.G.** period 3s	23 **7**	2	Pedestal; 15.	
	SKOLTAFJORDEN:						
3420 *B 3767*	-Stallareskjer.	60° 01.0′ N 5° 05.0′ E	**Iso.W.R.G.** period 6s	28 **9**	W. 6 R. 4 G. 3	Small iron hut on structure.	W. 192°-194°, R.-214°, W.-222°30′, G.-240°, R.-288°, W.-315°, G.-346°, R.-040°, G.-088°30′, W.-091°, R.-121°, W.-140°, G.-192°.
3424 *B 3768*	-Groningen.	60° 03.2′ N 5° 09.8′ E	**Iso.W.R.G.** period 4s	48 **15**	W. 6 R. 4 G. 3	White hut on masonry column; 17.	W. 005°-008°, R.-035°30′, W.-042°30′, G.-047°30′, W.-052°, R.-097°30′, G.-122°30′, W.-133°, R.-197°, W.-199°30′, G.-277°30′, R.-331°30′, W.-353°, G.-005°.
3432 *B 3766.8*	-Rosmunnholmen, W. of Kalsoy.	60° 02.4′ N 5° 04.8′ E	**Iso.W.R.G.** period 2s	78 **24**	W. 6 R. 4 G. 4	Iron hut.	G. 317°-334°, W.-337°, R.-079°, W.-089°, G.-210°, R.-218°, W.-220°, G.-244°.
3436 *B 3769*	-Makrellstallen.	60° 02.4′ N 5° 05.2′ E	**Fl.R.** period 3s	16 **5**	2	Iron perch.	

(1) No.	(2) Name and Location	(3) Position	(4) Characteristic	(5) Height	(6) Range	(7) Structure	(8) Remarks
			NORWAY-WEST COAST				
3440 *B 3769.2*	-Kyrkjeskjaerflu.	60° 02.6′ N 5° 05.8′ E	**Q.R.**	15 **5**	6	Iron perch.	
3444 *B 3769.4*	-Hestholmgrunnen.	60° 02.3′ N 5° 06.0′ E	**Q.G.**	16 **5**	4	Iron perch.	
	BEKKJARVIKSUND:						
3448 *B 3760*	-Okshamaren, E. point of Selbjornen.	59° 59.3′ N 5° 13.6′ E	**Oc.(2)W.R.G.** period 8s	72 **22**	W. 9 R. 7 G. 6	Iron hut.	R. 152°-169°, W.-203°, G.-214°, W.-222°30′, R.-263°, G.-282°30′, W.-317°30′, R.-350°30′, W.-008°.
3452 *B 3762*	Bekkjarviksund, on bridge pier.	60° 00.9′ N 5° 12.4′ E	**Oc.W.R.G.** period 6s	42 **13**	W. 12 R. 9 G. 9	Iron hut.	G. 284°-319°, W.-329°, R.-133°, W.-146°30′, G.-158°.
	MOKSTRAFJORDEN:						
3456 *B 3768.6*	-Mokster, mole, head.	60° 03.4′ N 5° 06.1′ E	**Oc.G.** period 6s	16 **5**	2	Iron perch.	
3460 *B 3769.6*	-Salthellebleikja.	60° 00.1′ N 5° 06.8′ E	**Fl.W.** period 3s fl. 0.3s, ec. 2.7s	18 **5**	2	Iron perch; 15.	
3462 *B 3770*	-Djupavaag.	60° 00.2′ N 5° 07.7′ E	**V.Q.G.**	15 **5**	3	Iron perch; 20.	
3468 *B 3771.8*	-Rabben mole.	60° 00.5′ N 5° 08.3′ E	**Fl.G.** period 3s fl. 0.3s, ec. 2.7s	16 **5**	1	Iron perch.	
3469 *B 3771.45*	-Geitholmen.	60° 00.3′ N 5° 07.1′ E	**Iso.G.** period 2s	21 **6**	2	Iron perch; 24.	
3472 *B 3771.2*	-Ostre Vadholmen.	60° 00.4′ N 5° 07.4′ E	**Q.W.**	23 **7**	2	Iron perch.	
3474 *B 3771.4*	-Rabbabaen.	60° 00.5′ N 5° 08.1′ E	**Q.G.**	13 **4**	3	Iron perch; 20.	
3476 *B 3771.6*	-Litle Lunnoy.	60° 01.4′ N 5° 09.9′ E	**Fl.W.** period 3s	32 **10**	2	Pedestal; 16.	
3480 *B 3764.4*	Rostoy.	60° 05.5′ N 5° 12.5′ E	**Iso.W.R.G.** period 6s	32 **10**	W. 4 R. 3 G. 2	Small hut on masonry column; 16.	R. 023°-032°30′, W.-036°30′, G.-050°30′, W.-058°, R.-091°, W.-096°30′, G.-140°, R.-259°, W.-267°, G.-279°.
3484 *B 3766.2*	Lindholmen.	60° 07.6′ N 5° 12.6′ E	**Iso.W.R.G.** period 4s	17 **5**	W. 6 R. 3 G. 3	Hut; 26.	G. 174°30′-233°30′, W.-235°, R.-271°30′, W.-285°30′, G.-343°, W.-064°, R.-083°30′.
3488 *B 3764*	-Pirholmen, W. side of islet.	60° 05.3′ N 5° 10.0′ E	**Iso.W.R.G.** period 2s	23 **7**	W. 4 R. 3 G. 2	Iron hut; 10.	G. 008°-009°30′, W.-011°30′, R.-043°, W.-048°, G.-179°30′, W.-184°, R.-187°.
3492 *B 3764.8*	-Vagskjaerflu.	60° 07.0′ N 5° 10.3′ E	**Q.R.**	16 **5**	2	Iron perch.	
3496 *B 3766*	-Staloy, W. side of island.	60° 08.8′ N 5° 11.5′ E	**Iso.W.R.G.** period 2s	32 **10**	W. 6 R. 4 G. 3	Iron hut; 10.	G. 358°-359°30′, W.-005°30′, R.-014°, G.-174°, W.-177°30′, R.-187°, W.-194°30′, G.-198°30′.
3500 *B 3765*	-Torangsvag.	60° 06.9′ N 5° 10.0′ E	**Q.G.**	14 **4**	1	Iron perch.	
	HORGEFJORD:						
3504 *B 3772*	-Horgesund, on Leiskjaer.	60° 05.3′ N 5° 07.6′ E	**Iso.W.R.G.** period 6s	22 **7**	W. 4 R. 2 G. 2	Iron hut on stone base; 13.	G. 342°-351°, W.-355°30′, R.-012°, W.-013°30′, G.-156°, W.-160°30′, R.-168°30′, G.-182°.

(1) No.	(2) Name and Location	(3) Position	(4) Characteristic	(5) Height	(6) Range	(7) Structure	(8) Remarks
			NORWAY-WEST COAST				
3508 *B 3774*	-Kassholmboen, Horgefjord.	60° 07.7′ N 5° 05.7′ E	**Iso.W.R.G.** period 2s	19 **6**	W. 4 R. 2 G. 2	Iron hut.	R. 194°-209°, G.-350°30′, W.-352°, R.-034°30′, W.-043°, G.-053°.
3512 *B 3776*	-Bakkasund, Spissoy, NW. point.	60° 07.9′ N 5° 06.3′ E	**Iso.W.R.G.** period 6s	13 **4**	W. 4 R. 2 G. 2	Iron hut on stone base; 16.	R. 359°30′-051°, G.-175°, W.-181°30′, R.-198°. Fl.G. 3s (Priv.) 0.35 mile ENE. Fl.G. 5s (Priv.) 0.8 mile SE.
3516 *B 3773*	-Kalsoyvik.	60° 07.2′ N 5° 05.3′ E	**Fl.W.** period 3s fl. 0.3s, ec. 2.7s	16 **5**	2	Iron perch.	
3518 *B 3776.4*	-Navoy, W. side.	60° 07.9′ N 5° 07.1′ E	**Q.G.**	16 **5**	3	Iron perch.	
	KORSFJORDEN:						
3520 *B 3780*	-Marstein.	60° 07.8′ N 5° 00.8′ E	**Fl.W.** period 10s	125 **38**	**17**	White stone house with tower; 57.	
			Oc.(2)R.	95 **29**	9		Visible 063°30′-065° and 067°-085°.
	-RACON		**M(– –)** period 30s		1		(3 & 10 cm)
3524 *B 3782*	-Skjeljaboskaget, Store Kalsoy, NW. point.	60° 08.1′ N 5° 02.7′ E	**L.Fl.W.R.G.** period 10s	56 **17**	W. 7 R. 5 G. 4	Iron hut on piles.	R. 022°-030°, W.-046°, G.-091°30′, W.-115°, R.-166°, G.-196°30′, R.-229°30′, W.-240°, G.-244°.
3528 *B 3784*	-Tekslo.	60° 09.3′ N 5° 00.8′ E	**Fl.W.R.G.** period 5s fl. 0.7s, ec. 4.3s	84 **26**	W. 6 R. 4 G. 4	Iron hut.	R. 250°-264°, W.-283°30′, G.-001°30′, W.-018°, R.-026°, W.-078°, G.-128°, R.-136°.
	STORE SOTRA:						
3532 *B 3786*	-Hummelsund, on rock.	60° 10.6′ N 5° 03.5′ E	**Q.G.**	16 **5**	2	Iron perch.	
3536 *B 3785*	-Stongarholmen.	60° 09.7′ N 5° 03.7′ E	**Q.G.**	36 **11**	3	Pedestal.	
3540 *B 3788*	-Austefjord, E. side of Toftoy.	60° 10.5′ N 5° 05.1′ E	**Iso.W.R.G.** period 2s	30 **9**	W. 5 R. 3 G. 2	Iron hut on concrete base; 13.	R. 163°-168°30′, G.-339°, W.-355°, R.-006°.
3544 *B 3790*	-Ystaskjer, S. point of Hakholmen.	60° 10.2′ N 5° 06.9′ E	**Iso.W.R.G.** period 6s	39 **12**	W. 6 R. 4 G. 4	Iron hut.	G. 220°-239°30′, W.-273°, R.-279°, G.-003°, R.- 046°30′, W.-062°, G.-076°.
	LYSTERFJORD:						
3545 *B 3792.2*	-Kalvaneset.	60° 13.0′ N 5° 18.0′ E	**Fl.G.** period 3s fl. 0.3s, ec. 2.7s	13 **4**	4	Metal column.	Private.
3545.5 *B 3792.4*	-Eidsvagskjoeret.	60° 13.0′ N 5° 18.0′ E	**Fl.W.** period 3s fl. 0.3s, ec. 2.7s	19 **6**	5	Metal column.	Private.
3546 *B 3792.6*	-Krabbesundet W.	60° 13.1′ N 5° 18.0′ E	**Iso.R.** period 2s	15 **5**	2		Private.
3546.5 *B 3792.62*	- -E.	60° 13.1′ N 5° 18.0′ E	**Iso.G.** period 2s	21 **6**	2	Iron perch.	
3548 *B 3794*	-Bornestangen, E. point.	60° 12.1′ N 5° 10.5′ E	**Oc.W.R.G.** period 6s	44 **13**	W. 12 R. 9 G. 9	Iron hut.	R. 158°-172°, W.-189°, G.-224°, R.-232°30′, G.-269°, W.-272°, R.-275°, W.-287°30′, G.-309°, W.-019°, R.-039°.
3552 *B 3798*	Leroy, W. side of islet.	60° 13.6′ N 5° 10.6′ E	**Oc.(2)W.R.** period 8s	21 **6**	W. 10 R. 8	Iron hut on substructure.	R. 312°-330°, W.-159°, R.-166°.

(1) No.	(2) Name and Location	(3) Position	(4) Characteristic	(5) Height	(6) Range	(7) Structure	(8) Remarks
			NORWAY-WEST COAST				
3556	Tangaflu.	60° 14.5′ N 5° 10.1′ E	**Iso.G.** period 6s	17 **5**	2	Iron pole.	
	RAUNEFJORDEN:						
3560 *B 3800*	-Raunane, NW. point of Flatoy.	60° 15.8′ N 5° 10.9′ E	**Oc.(2)W.R.G.** period 8s	44 **13**	W. 3 R. 2 G. 2	Lantern on column.	R. 021°-026°, W.-054°, R.-186°, W.-193°, G.-197°.
3564 *B 3801*	-Rauneskjer, Fluenes, W. side.	60° 15.8′ N 5° 10.3′ E	**Oc.W.R.G.** period 6s	15 **5**	W. 9 R. 7 G. 7	Iron hut on substructure.	R. 325°-008°, W.-160°, R.-199°, W.-207°, G.-212°.
3568 *B 3804*	Fleslandskjaer.	60° 17.6′ N 5° 12.0′ E	**Oc.(3)W.R.G.** period 10s	18 **5**	W. 9 R. 9 G. 9	White lantern on stone column.	R. 357°-002°, W.-013°, G.-019°, W.-020°30′, R.-031°, W.-043°, G.-119°, R.-173°30′, W.-187°30′, G.-190°.
3572 *B 3802*	Kobbeleia.	60° 18.2′ N 5° 08.6′ E	**Oc.(2)W.R.G.** period 8s	45 **14**	W. 10 R. 8 G. 8	White lantern.	R. 342°30′-353°30′, W.-002°, G.-175°, W.-184°30′, R.-192°.
3576 *B 3803*	Kjaerringskjaeret.	60° 20.0′ N 5° 09.0′ E	**Fl.W.** period 3s fl. 0.3s, ec. 2.7s	20 **6**	2	Iron pole.	
3580 *B 3806*	Knappen.	60° 19.6′ N 5° 15.4′ E	**Oc.(2)W.R.G.** period 8s	86 **26**	W. 5 R. 3 G. 3	Small hut.	W. 332°-000°, G.-069°, W.-084°30′, R.-121°, W.-154°, G.-176°.
3584 *B 3807*	Hestabakken.	60° 20.5′ N 5° 14.6′ E	**Oc.W.R.G.** period 6s	19 **6**	W. 5 R. 4 G. 3	Small hut; 23.	R. 331°-355°, G.-358°30′, W.-012°30′, R.-142°, W.-155°30′, G.-shore.
3588 *B 3805*	Bogoy.	60° 20.0′ N 5° 13.5′ E	**Oc.W.R.G.** period 6s	26 **8**	W. 3 R. 2 G. 2	Small hut.	G. 304°-344°, W.-351°, R.-035°, W.-046°, G.-111°, W.-shore.
	VATLESTRAUMEN:						
3592 *B 3808*	-Hilleren, E. side.	60° 20.0′ N 5° 11.9′ E	**Oc.(2)W.R.G.** period 8s	25 **8**	W. 10 R. 8 G. 7	White lantern.	G. 356°-356°30′, W.-007°, R.-121°30′, W.-126°, G.-151°.
3596 *B 3810*	-Revskolten, S. side of channel.	60° 20.2′ N 5° 11.2′ E	**Oc.W.R.G.** period 6s	12 **4**	W. 8 R. 8 G. 7	Iron hut on substructure.	R. 101°-117°30′, W.-318°, G.-322°.
3600 *B 3812*	-Vatlestraumen, N. side channel.	60° 20.0′ N 5° 11.0′ E	**Oc.R.G.** period 6s	13 **4**	R. 7 G. 7	Iron hut.	R. 301°-333°, G.-095°, R.-130°.
3604 *B 3814*	-Vonflua.	60° 20.2′ N 5° 10.5′ E	**Oc.W.R.G.** period 6s	13 **4**	W. 9 R. 8 G. 8	Iron hut on substructure.	G. 016°-046°, W.-048°, R.-058°, W.-064°, G.-176°, W.-182°, R.-192°, G.-241°.
	BYFJORDEN:						
3608 *B 3818*	-Stongi, E. side, N. end of Vatlestraumen.	60° 22.4′ N 5° 10.2′ E	**Oc.W.R.G.** period 6s	16 **5**	W. 9 R. 8 G. 7	Iron hut on stone beacon.	G. 346°-355°, W.-003°, R.-158°, W.-208°, G.-223°.
3612 *B 3804.4*	-Hakonshella.	60° 20.7′ N 5° 10.9′ E	**Q.G.**	37 **11**	4	Iron perch.	
3616 *B 3820*	-Hjelteskjaer, S. end of Askoy.	60° 23.3′ N 5° 10.4′ E	**Oc.(2)W.R.G.** period 8s	20 **6**	W. 10 R. 9 G. 9	Iron hut on piles.	R. 242°-244°, W.-249°, G.-010°, R.-117°, W.-121°, G.-147°.
3620 *B 3822*	-Kvarven.	60° 24.0′ N 5° 14.6′ E	**Iso.W.R.G.** period 6s	45 **14**	W. 4 R. 3 G. 3	Iron hut; 10.	R. 042°-064°, W.-069°, G.-214°, W.-266°, R.-279°, G.-283°.
3624 *B 3824*	-Oyarodden.	60° 24.5′ N 5° 15.2′ E	**Iso.R.** period 4s	25 **8**	1	Wooden mast.	

(1) No.	(2) Name and Location	(3) Position	(4) Characteristic	(5) Height	(6) Range	(7) Structure	(8) Remarks
			NORWAY-WEST COAST				
3628 *B 3825*	-Knektholmen.	60° 24.5′ N 5° 14.6′ E	**Iso.G.** period 4s	20 **6**	2	Iron perch.	Private light.
3632 *B 3823*	Florvagskjaer, on rock, Bergen approach.	60° 24.4′ N 5° 14.7′ E	**Iso.G.** period 2s	8 **2**	1	Iron perch.	Private light.
	BERGEN HARBOR:						
	-Skoltegrunn Quay:						
3636 *B 3831*	- -Skoltegrunnskaien.	60° 24.1′ N 5° 18.7′ E	**Oc.W.R.G.**	62 **19**	W. 11 R. 8 G. 7	White lantern on roof on W. end of warehouse.	R. 070°-089°, W.-096°, G.-103°, W.-154°, R.-186°, G.-199°, W.-shore.
3644 *B 3834*	-Kristiansholm Mole, N. end, Sandvik.	60° 24.6′ N 5° 19.1′ E	**Fl.G.** period 5s fl. 0.5s, ec. 4.5s	14 **4**	3	Post.	
3648 *B 3838*	Asknes, Byfjord.	60° 29.0′ N 5° 13.0′ E	**Oc.W.R.G.** period 6s	57 **17**	W. 10 R. 8 G. 8	Iron hut.	R. 122°-126°, W.-191°, G.-213°, W.-219°30′, R.-230°, W.-333°.
3649 *B 3839.6*	Nordhordlandbrua, main fairway.	60° 31.3′ N 5° 16.4′ E	**Iso.W.** period 2s	105 **32**	3		
	RACON		**K(– • –)** period 12s				
3649.1 *B 3839.61*	-Small craft fairway.	60° 31.7′ N 5° 15.7′ E	**Iso.W.** period 6s	16 **5**	3		
3650 *B 3839*	-Klauvaneset.	60° 31.2′ N 5° 16.5′ E	**Oc.(2)W.R.G.** period 8s	26 **8**	W. 4 R. 3 G. 2		R. 358°-025°, W.-047°, G.-181°, W.-216°30′, G.-230°, R.-233°, G.-259°.
3652 *B 3840*	Hagelsund, E. side of sound.	60° 32.5′ N 5° 16.8′ E	**Oc.W.R.G.** period 6s	67 **20**	W. 6 R. 4 G. 4	Iron hut.	G. 300°30′-301°, W.-305°, R.-008°, G.-130°, W.-134°, R.-137°30′.
3656 *B 3844*	-Votloy.	60° 28.0′ N 5° 28.0′ E	**Oc.(2)W.R.G.** period 8s	46 **14**	W. 11 R. 8 G. 8	Iron hut.	R. 304°-318°30′, W.-323°30′, G.-005°, R.-136°, W.-145°, G.-207°.
3660 *B 3846*	-Kvitsteinhella.	60° 26.0′ N 5° 32.0′ E	**Oc.W.R.G.** period 6s	24 **7**	W. 11 R. 8 G. 8	Iron hut on substructure.	G. 250°-257°, W.-262°, R.-096°.
3664 *B 3848*	-Stokkenes.	60° 26.0′ N 5° 37.0′ E	**Oc.(2)W.R.G.** period 8s	21 **6**	W. 5 R. 3 G. 2	Iron hut on substructure.	R. 204°-216°, W.-221°, G.-064°, W.-068°.
3668 *B 3850*	-Ulsnesoy.	60° 28.0′ N 5° 42.0′ E	**Oc.W.R.G.** period 6s	19 **6**	W. 9 R. 6 G. 6	Iron hut.	G. 239°-242°30′, W.-049°30′, R.-079°, W.-102°, G.-106°.
3672 *B 3852*	-Tettenes.	60° 33.0′ N 5° 43.0′ E	**Oc.(2)W.R.** period 8s	66 **20**	W. 12 R. 9	Iron hut.	R. 354°-002°, W.-183°, R.-189°.
3676 *B 3854*	-Kallandsholmen.	60° 41.0′ N 5° 44.0′ E	**Oc.W.R.G.** period 6s	19 **6**	W. 10 R. 7 G. 7	Iron hut.	G. 349°-002°, W.-004°, R.-137°, W.-144°, G.-165°.
	OSTERFJORDEN:						
3680 *B 3858*	-Bernestangen.	60° 37.0′ N 5° 30.0′ E	**Oc.W.R.G.** period 6s	21 **6**	W. 10 R. 9 G. 9	Iron hut on substructure.	G. 045°-050°, W.-053°, R.-237°, W.-243°, G.-247°.
3684 *B 3860*	-Askilnes.	60° 40.0′ N 5° 37.0′ E	**Oc.(2)W.R.G.** period 8s	13 **4**	W. 10 R. 7 G. 7	Iron hut.	G. 356°-018°, W.-024°, R.-170°, W.-179°, G.-202°.
3688 *B 3862*	Asnes, Mofjord.	60° 44.0′ N 5° 40.0′ E	**Fl.W.R.G.** period 5s	13 **4**	W. 4 R. 2 G. 2	Iron hut.	G. 210°-214°, W.-220°, R.-355°, W.-013°, G.-038°, W.-047°, R.-049°.

(1) No.	(2) Name and Location	(3) Position	(4) Characteristic	(5) Height	(6) Range	(7) Structure	(8) Remarks
	FLATOYSUND:						
3692 *B 3866*	-Holsnoy, E. point.	60° 31.7′ N 5° 15.0′ E	**F.R.**	16 **5**	2	Post.	
3696 *B 3868*	-Gudmundsholmbaen.	60° 32.2′ N 5° 15.0′ E	**Q.G.**	18 **5**	1	Post.	
3700 *B 3870*	-Smineset, Litlebergen.	60° 32.5′ N 5° 14.2′ E	**F.R.**	16 **5**	2	Post.	
3704 *B 3872*	-Haoy, E. point of Flatoy.	60° 32.8′ N 5° 14.1′ E	**Q.G.**	24 **7**	2	Iron perch.	
3708 *B 3874*	-Kvernaflu.	60° 33.2′ N 5° 13.8′ E	**Q.R.**	20 **6**	2	Cairn.	
	ALVERSUNDET:						
3712 *B 3878*	-Uksebasen.	60° 33.9′ N 5° 13.9′ E	**Iso.G.** period 2s	18 **5**	4	Post. Floodlit.	
3716 *B 3880*	-Kongsoy, E. side of island.	60° 34.4′ N 5° 13.7′ E	**Iso.R.** period 2s	16 **5**	2	Iron perch.	
3720 *B 3882*	-Alversund, E. side of sound.	60° 34.3′ N 5° 13.7′ E	**Iso.G.** period 2s	16 **5**	2	Post.	
3724 *B 3884*	-Kirkholmflu, Kongsoy, NE. side.	60° 34.6′ N 5° 13.7′ E	**Iso.R.** period 2s	10 **3**	2	Iron perch.	
3728 *B 3886*	-Flatholmen, W. side of islet.	60° 35.0′ N 5° 13.5′ E	**Iso.G.** period 2s	13 **4**	2	Post. Floodlit.	
3732 *B 3890*	-Tveitoyholmen.	60° 35.1′ N 5° 13.4′ E	**Iso.R.** period 2s	13 **4**	2	Post. Floodlit.	
3736 *B 3892*	-Kvamsholmen, NE. side of islet.	60° 35.3′ N 5° 13.3′ E	**Iso.R.** period 2s	26 **8**	2	Post.	
	RADSUNDET:						
3740 *B 3896*	-Salsneset.	60° 37.2′ N 5° 11.0′ E	**Iso.R.** period 2s	19 **6**	2	Iron perch.	
3744 *B 3900*	-Lyseknappen.	60° 38.2′ N 5° 09.2′ E	**Iso.R.** period 4s	20 **6**	2	Iron perch.	
3748 *B 3902*	-Askeland.	60° 38.7′ N 5° 07.9′ E	**Iso.R.** period 2s	20 **6**	2	Post. Floodlit.	
3752 *B 3904*	-Bjornas.	60° 39.1′ N 5° 07.4′ E	**Iso.G.** period 2s	20 **6**	4	Post. Floodlit.	
3756 *B 3910*	-Bruknapp, SW. side of point.	60° 39.5′ N 5° 06.9′ E	**Iso.G.** period 2s	20 **6**	2	Post. Floodlit.	
3760 *B 3912*	-Bruskjaerbaen.	60° 39.7′ N 5° 06.8′ E	**Iso.R.** period 2s	16 **5**	2	Iron perch.	
3764 *B 3914*	-Festeknapp.	60° 39.9′ N 5° 06.8′ E	**Iso.G.** period 2s	13 **4**	2	Post. Floodlit.	
3768 *B 3916*	-Brattholmen, W. point of islet.	60° 40.5′ N 5° 06.8′ E	**Q.G.**	20 **6**	2	Post.	
3772 *B 3918*	-Luresteinen, SE. side of island.	60° 40.7′ N 5° 06.7′ E	**Q.R.**	15 **5**	2	Post.	

(1) No.	(2) Name and Location	(3) Position	(4) Characteristic	(5) Height	(6) Range	(7) Structure	(8) Remarks
	LUROSEN:						
3776 *B 3922*	-Bispen.	60° 41.2′ N 5° 06.1′ E	**V.Q.(3)W.** period 5s	24 **7**	3	Beacon.	
3780 *B 3924*	-Skipssida, W. side of Kalven.	60° 42.3′ N 5° 04.1′ E	**Fl.G.** period 3s	20 **6**	2	Iron perch.	
3784 *B 3926*	-Kalvshovudet, on NW. point.	60° 42.8′ N 5° 03.2′ E	**Fl.W.** period 3s	19 **6**	3	Iron perch.	
3785 *L 3926.5*	Loddeskjaer.	60° 43.3′ N 5° 02.4′ E	**Q.R.**	20 **6**	2	Iron perch.	
3786 *L 3969*	Stridsholmen.	60° 44.2′ N 5° 01.9′ E	**Fl.R.** period 3s	26 **8**	2	Iron perch.	
3787 *B 3946*	-Skarvoysund.	60° 43.6′ N 5° 04.5′ E	**Q.R.**	18 **5**	2	Post.	
3787.5 *B 3948*	-Austre Skarvoysund.	60° 43.6′ N 5° 04.6′ E	**Q.G.**	8 **2**	2	Iron perch.	
3788 *B 3970*	Sandholmen, Lurefjord.	60° 45.0′ N 5° 01.2′ E	**Iso.W.R.G.** period 6s	36 **11**	W. 6 R. 4 G. 3	Iron hut; 20.	G. 339°30′-123°, R.-140°, W.-155°, obsc.-222°, G.-237°, W.-244°, R.-255°, G.-315°30′, W.-330°30′, R.-339°30′.
3792 *B 3975*	-Njotoyflu.	60° 45.6′ N 5° 00.1′ E	**Fl.R.** period 3s	13 **4**	4	Iron perch; 26.	
3796 *B 3976*	-Hamnholmen.	60° 45.8′ N 4° 59.8′ E	**Q.R.**	13 **4**	4	Iron perch; 16.	
	TOFTINGSUND:						
3800 *B 3977*	-Monslaup.	60° 45.8′ N 4° 59.9′ E	**Q.G.**	20 **6**	4	Iron perch; 16.	
3804 *B 3978*	Kluftholmen.	60° 46.7′ N 4° 57.8′ E	**Fl.R.** period 3s fl. 0.3s, ec. 2.7s	13 **4**	4	Iron perch; 10.	
3808 *B 3979*	Kastholmen.	60° 46.9′ N 4° 57.7′ E	**Fl.G.** period 3s fl. 0.3s, ec. 2.7s	19 **6**	4	Iron perch.	
	BAKOYSTRAUMEN:						
3812 *B 3992*	-Sore Bakoyskjer.	60° 45.9′ N 5° 01.6′ E	**V.Q.R.**	16 **5**	2	Iron perch.	
3814 *B 4050.5*	-Steinen.	60° 39.2′ N 4° 57.4′ E	**Fl.G.** period 3s	18 **5**	3	Iron perch.	
3816 *B 3994*	-Bleikeskjer.	60° 46.3′ N 5° 01.0′ E	**Q.G.**	20 **6**	2	Iron perch.	
3820 *B 3996*	-Breidvikpynten.	60° 46.6′ N 5° 00.4′ E	**V.Q.G.**	21 **6**	2	Iron perch.	
3824 *B 4000*	-Brattholmen, W. side of islet.	60° 46.9′ N 4° 59.8′ E	**F.G.**	20 **6**	3	Post. Floodlit.	
3828 *B 4002*	-Jesholmen, S. side of islet.	60° 47.3′ N 4° 59.1′ E	**F.G.**	20 **6**	2	Iron perch.	
3832 *B 4004*	-Fonnesstraumen, W. side.	60° 47.5′ N 4° 58.6′ E	**F.R.**	26 **8**	2	Post.	
3836 *B 4006*	--NE. side.	60° 47.6′ N 4° 58.3′ E	**F.G.**	16 **5**	3	Post. Floodlit.	

(1) No.	(2) Name and Location	(3) Position	(4) Characteristic	(5) Height	(6) Range	(7) Structure	(8) Remarks
			NORWAY-WEST COAST				
3840 *B 4010*	-Kroksvik.	60° 47.6′ N 4° 58.1′ E	**F.G.**	23 **7**	2	Post.	
3844 *B 4012*	Ervikskjeri.	60° 48.1′ N 4° 57.2′ E	**Iso.G.** period 2s	27 **8**	2	Iron perch.	
3848 *B 3940*	Sore Sjeltholmgrunnen.	60° 43.0′ N 5° 05.8′ E	**Fl.R.** period 3s	11 **3**	2	Iron perch.	R. and G. lights (F. and Oc.) mark channel to Lindas.
3852 *B 4016*	Hegerneset, Herdlefjord, S. side.	60° 31.5′ N 5° 05.8′ E	**Oc.(2)W.R.G.** period 8s	55 **17**	W. 5 R. 4 G. 3	White lantern.	G. 110°-113°30′, W.-122°, R.-288°30′, W.-296°, G.-300°.
	DET NAUE:						
3856 *B 4020*	-Ypsoflu.	60° 33.9′ N 4° 59.2′ E	**Q.G.**	13 **4**	2	Iron perch.	
3860 *B 4022*	-Parisholmen, S. point of islet.	60° 34.0′ N 4° 59.1′ E	**Q.R.**	19 **6**	2	Lantern on pedestal.	
3864 *B 4024*	Herdlesundet, NW. point of Askoy.	60° 33.7′ N 4° 57.7′ E	**Oc.(2)W.R.G.** period 8s	16 **5**	W. 7 R. 5 G. 4	White lantern.	G. 016°30′-031°30′, W.-036°30′, R.-059°, G.-217°, W.-229°, R.-254°.
	SKJELJANGER:						
3868 *B 4026*	-Ringholmen, E. side of islet.	60° 35.8′ N 4° 57.8′ E	**Iso.W.R.G.** period 4s	34 **10**	W. 6 R. 4 G. 4	White lantern on wooden structure.	R. 131°-140°, G.-310°, W.-326°, R.-034°, W.-047°30′, R.-086°.
3872 *B 4028*	-Ringholmsundet, E. side of the sound.	60° 35.8′ N 4° 58.1′ E	**Q.G.**	19 **6**	2	Lantern on pedestal.	
3876 *B 4032*	-Storskjer.	60° 36.3′ N 4° 56.8′ E	**Iso.W.R.G.** period 6s	22 **7**	W. 6 R. 4 G. 4	White lantern on piles.	G. 317°-318°, R.-333°, G.-135°, W.-145°, R.-165°.
3880 *B 4034*	-Skieljanger, NW. side of Holsnoy.	60° 36.6′ N 4° 56.8′ E	**Oc.(3)W.R.** period 10s	56 **17**	W. 11 R. 8	White lantern on concrete column.	R. 340°-118°, W.-153°, R.-183°.
	MANGERSFJORDEN:						
3884 *B 4036*	-Bongno.	60° 36.8′ N 5° 04.6′ E	**Oc.W.R.G.** period 6s	102 **31**	W. 10 R. 7 G. 7	White lantern.	R. 096°30′-100°30′, W.-109°, G.-121°, R.-297°30′, W.-299°, G.-306°.
3888 *B 4037*	-Straumsneset (Storneset).	60° 36.9′ N 5° 04.8′ E	**Iso.G.** period 4s	33 **10**	2	Lantern on tank. Floodlit.	
3892 *B 4038*	-Bongnestraumen, E. side of the sound.	60° 36.7′ N 5° 05.1′ E	**Q.G.**	26 **8**	3	Post. Floodlit.	
	RADFJORDEN:						
3896 *B 4040*	-Vardneset.	60° 35.5′ N 5° 09.1′ E	**Oc.(2)W.R.G.** period 8s	42 **13**	W. 9 R. 7 G. 7	White lantern.	R. 117°-119°30′, W.-133°, G.-145°, W.-173°30′, R.-310°, W.-314°, G.-315°.
3900 *B 4039*	-Saeboflu.	60° 36.0′ N 5° 08.2′ E	**Fl.W.** period 3s fl. 0.3s, ec. 2.7s	23 **7**	4	Iron perch.	
3904 *B 4044*	-Tjuvholmen, near beacon.	60° 33.5′ N 5° 13.6′ E	**Fl.W.** period 3s fl. 0.3s, ec. 2.7s	52 **16**	4	Iron perch.	
	HELLEOSEN:						
3910 *B 4049*	-Rubbaskjeret.	60° 38.2′ N 5° 00.1′ E	**Q.G.**	18 **5**	3	Iron perch.	

(1) No.	(2) Name and Location	(3) Position	(4) Characteristic	(5) Height	(6) Range	(7) Structure	(8) Remarks
			NORWAY-WEST COAST				
3911 *B 4049.5*	-Abersholmen.	60° 38.3′ N 4° 59.5′ E	**Q.R.**	17 **5**	3	Iron perch.	
3912 *B 4050*	-Flone, SW. side.	60° 38.6′ N 4° 58.9′ E	**Q.G.**	21 **6**	3	Iron perch.	
3916 *B 4052*	-Vagenestani.	60° 40.5′ N 4° 56.4′ E	**Oc.(3)W.R.G.** period 10s	25 **8**	W. 10 R. 8 G. 8	White lantern.	R. 313°-320°, G.-100°, W.-124°, R.-139°.
3918 *B 4052.5*	-Flesi.	60° 40.6′ N 4° 53.5′ E	**Oc.W.R.G.** period 6s	37 **11**	W. 11 R. 10 G. 10		R. 338°30′-353°, W.-005°, G.-088°30′, R.-122°, W.-128°, G.-145°30′, W.-149°30′, R.-274°, G.-338°30′.
	HJELTEFJORDEN:						
3920 *B 4056*	-Nordre Brattholmen, N. point.	60° 24.4′ N 5° 06.0′ E	**Oc.W.R.G.** period 6s	75 **23**	W. 11 R. 9 G. 8	White lantern.	G. 092°-104°30′, W.-134°30′, R.-289°, W.-294°30′, G.-311°.
3924 *B 4058*	-Kalvanes.	60° 26.1′ N 5° 01.1′ E	**Oc.(2)W.R.G.** period 8s	46 **14**	W. 11 R. 8 G. 8	White lantern.	R. 152°-156°, W.-174°, G.-231°, W.-233°, R.-278°30′, W.-281°, G.-302°, W.-305°, R.-336°.
3932 *B 4053.6*	-Nordre Hanoysund.	60° 26.6′ N 5° 04.3′ E	**Q.G.**	16 **5**	2	Iron perch; 16.	
3936 *B 4053.4*	-Sondre Hanoysund.	60° 26.5′ N 5° 04.3′ E	**Q.R.**	15 **5**	2	Iron perch; 24.	
3940 *B 4053*	-Hauglandsosen.	60° 25.5′ N 5° 08.5′ E	**Oc.W.R.G.** period 6s	44 **13**	W. 11 R. 8 G. 8		G. 351°-354°, W.-001°, R.-095°, W.-098°30′, G.-132°30′, R.-171°30′, W.-174°, G.-194°.
3944 *B 4053.2*	-Hanoyflu.	60° 26.4′ N 5° 04.7′ E	**Fl.G.** period 3s fl. 0.3s, ec. 2.7s	21 **6**	2	Iron perch; 24.	
3948 *B 4060*	-Jona.	60° 31.2′ N 4° 56.4′ E	**Oc.(3)W.R.G.** period 10s lt. 1s, ec. 2s lt. 1s, ec. 6s	52 **16**	W. 9 R. 8 G. 8	Iron hut on structure.	G. 139°-160°30′, W.-170°, R.-327°30′, W.-334°30′, G.-003°, W.-006°30′, R.-038°, G.-089°30′, W.-097°, R.-139°.
3952 *B 4061*	-Litle Uksen.	60° 32.2′ N 4° 57.7′ E	**Fl.G.** period 3s	42 **13**	3	Iron perch; 16.	
3956 *B 4062*	-Straumoytangen, Straumsund.	60° 35.4′ N 4° 51.6′ E	**Iso.W.R.G.** period 2s	33 **10**	W. 6 R. 4 G. 4	Iron hut.	G. 044°-048°, W.-049°, R.-199°, W.-230°, G.-275°.
3960 *B 4062.4*	-Tjeldsto.	60° 35.7′ N 4° 51.1′ E	**Fl.R.** period 3s	21 **6**	2	Wooden hut.	
3964 *B 4063*	-Litle Groningen.	60° 36.2′ N 4° 51.7′ E	**Fl.W.** period 3s	30 **9**	3	Wooden hut.	
3968 *B 4061.4*	-Mefjordbaen.	60° 36.4′ N 4° 54.8′ E	**Fl.(2)W.** period 10s	23 **7**	4	Tripod.	
3972 *B 4064*	-Stureholmen, N. side of islet.	60° 36.7′ N 4° 52.1′ E	**Oc.(2)W.R.G.** period 8s	36 **11**	W. 8 R. 6 G. 6	White lantern on stone base.	G. 146°-170°30′, W.-187°, R.-253°30′, W.-261°30′, G.-301°, W.-343°30′, R.-005°.
3976 *B 4066*	-Adneset.	60° 38.2′ N 4° 50.5′ E	**Oc.W.R.G.** period 6s	20 **6**	W. 6 R. 4 G. 4	Iron hut.	G. 020°-097°30′, R.-177°, W.-252°, R.-274°30′, W.-280°, G.-304°.
3980 *B 4068*	-Brusund, on islet.	60° 38.0′ N 4° 50.0′ E	**Fl.R.** period 3s fl. 0.3s, ec. 2.7s	14 **4**	1	Iron post.	

(1) No.	(2) Name and Location	(3) Position	(4) Characteristic	(5) Height	(6) Range	(7) Structure	(8) Remarks
			NORWAY-WEST COAST				
	STORE SOTRA:						
3984 *B 4078*	-Glesvaer, Nordoy, W. point.	60° 12.5′ N 5° 02.5′ E	**Iso.W.R.G.** period 6s	102 **31**	W. 5 R. 3 G. 2	Iron hut; 10.	G. 020°-042°, W.-050°, R.-073°, W.-107°, G.-shore.
3986 *B 4079*	-Golten mole.	60° 12.8′ N 5° 01.1′ E	**Iso.R.** period 4s	21 **6**	3	Iron perch.	
3988 *B 4080*	-Tellesvag (Taelavag).	60° 14.6′ N 4° 59.1′ E	**Iso.W.R.G.** period 2s	55 **17**	W. 5 R. 3 G. 2	Iron hut.	G. 004°-017°, W.-022°, R.-035°, W.-039°, G.-084°, W.-087°30′, R.-190°, G.-225°.
3992 *B 4082*	-Hissoy, island, W.side.	60° 18.0′ N 4° 56.0′ E	**Iso.W.R.G.** period 4s	101 **31**	W. 5 R. 3 G. 2	Iron hut.	R. 344°-043°, W.-057°, G.-081°, W.-093°, R.-165°, W.-172°, G.-202°.
3996 *B 4084*	-Bleikskjeri, Veloy, NW.	60° 20.0′ N 4° 59.5′ E	**Oc.R.G.** period 6s	13 **4**	R. 5 G. 4	Iron hut; 9.	R. 148°-170°, G.-207°, R.-012°, G.-105°.
4000 *B 4086*	-Tjornoy.	60° 21.6′ N 4° 55.2′ E	**Oc.(3)W.R.G.** period 12s	63 **19**	W. 7 R. 5 G. 5	White hut on masonry column.	G. 347°-358°30′, R.-001°30′, W.-003°30′, G.-054°, R.-065°30′, W.-108°30′, G.-145°30′, W.-156°30′, R.-163°, G.-191°.
4004 *B 4076*	-Toftoyosen.	60° 11.3′ N 5° 02.5′ E	**Iso.W.R.G.** period 4s	17 **5**	W. 4 R. 2 G. 2	Small hut on concrete column; 16.	G. 010°-016°, R.-181°30′, W.-194°30′, G.-200°.
4008 *B 4088*	-Haveroy, island, NW. side.	60° 24.2′ N 4° 56.0′ E	**Iso.W.R.G.** period 6s	82 **25**	W. 7 R. 5 G. 5	Iron hut.	R. 194°-202°, W.-204°, G.-205°, obsc.-236°, R.-296°30′, W.-320°30′, G.-013°, W.-015°, R.-044°, W.-056°, G.-071°30′, R.-093°, G.-116°.
4012 *B 4074*	-Trellevik, mole, head.	60° 10.9′ N 5° 02.7′ E	**Iso.R.** period 2s	20 **6**	4	Iron perch.	
4016 *B 4090*	-Vestre Buaroy, island, E.side.	60° 24.2′ N 4° 57.2′ E	**Oc.(2)W.R.G.** period 8s	25 **8**	W. 7 R. 5 G. 5	Iron hut; 10.	R. 157°-167°30′, W.-169°, G.-184°, R.-343°, W.-345°, G.-354°.
4020 *B 4092*	-Litle Turoy, Turiberget.	60° 26.0′ N 4° 54.4′ E	**Iso.W.R.G.** period 2s	124 **38**	W. 5 R. 3 G. 2	Iron hut.	R. 240°-306°, W.-311°, G.-029°, obsc.-033°, R.-041°, W.-046°, G.-075°, W.-079°30′, R.-115°, W.-143°30′, G.-208°.
	HJELTEFJORDEN:						
4024 *B 4093*	-Store Skarvoy, Skaragavlen.	60° 27.6′ N 4° 55.4′ E	**Iso.W.R.G.** period 4s	72 **22**	W. 8 R. 6 G. 5	Iron hut; 10.	R. 338°-346°30′, G.-071°, W.-094°30′, R.-119°, G.-159°30′.
4028 *B 4094.6*	-Svelgen.	60° 27.2′ N 4° 57.1′ E	**Iso.W.R.G.** period 2s	26 **8**	W. 4 R. 2 G. 2	Lantern on concrete column; 13.	G. 220°-225°, R.-346°, W.-347°, G.-036°30′, R.-051°, G.-066°, R.-073°.
4032 *B 4094.7*	-Misje, N. point.	60° 27.5′ N 4° 57.6′ E	**Fl.G.** period 3s	28 **9**	2	Iron perch; 14.	
4036 *B 4094.9*	-Tjuviki.	60° 27.6′ N 4° 57.7′ E	**Q.R.**	23 **7**	2	Iron perch; 20.	
4040 *B 4094.8*	-Svelgsholmen.	60° 27.6′ N 4° 57.8′ E	**Q.G.**	22 **7**	2	Iron perch; 14.	
4044 *B 4094*	-Misjeholmane, islet, N. point.	60° 27.1′ N 4° 58.4′ E	**Iso.W.R.G.** period 4s	16 **5**	W. 4 R. 2 G. 2	Iron hut.	G. 005°-020°, R.-162°, G.-177°, W.-184°, R.-200°.
4048 *B 4094.5*	-Veeroyholmen.	60° 26.7′ N 4° 56.7′ E	**Fl.W.** period 3s	21 **6**	4	Iron perch; 23.	
4052 *B 4094.4*	-Misje, SW. point.	60° 26.4′ N 4° 57.7′ E	**Q.G.**	23 **7**	2	Pedestal; 16.	

(1) No.	(2) Name and Location	(3) Position	(4) Characteristic	(5) Height	(6) Range	(7) Structure	(8) Remarks
			NORWAY-WEST COAST				
4056 *B 4096*	-Rongsund, Bjornoy, W. Side.	60° 29.4′ N 4° 55.5′ E	**Iso.W.R.G.** period 6s	25 **8**	W. 6 R. 4 G. 4	Iron hut; 10.	R. 006°30′-040°, W.-044°30′, G.-055°30′, W.-063°, R.-202°30′, W.-205°30′, G.-216°.
4060 *B 4097*	-Toftevagen.	60° 29.0′ N 4° 56.5′ E	**Q.G.**	13 **4**	2	Iron perch; 20.	
4064 *B 4098*	-Bjornoystrommen.	60° 29.5′ N 4° 56.0′ E	**Q.R.**	21 **6**	2	Iron perch; 15.	
4068 *B 4100*	Greipingen.	60° 29.4′ N 4° 59.9′ E	**Fl.W.R.G.** period 5s fl. 0.7s, ec. 4.3s	65 **20**	W. 6 R. 5 G. 4	Iron hut.	W. 353°-154°, G.-324°, W.-327°30′, R.-353°.
4072 *B 4102*	Skarvoy, island, N. side.	60° 30.3′ N 4° 49.9′ E	**Fl.(3)W.** period 15s fl. 0.8s, ec. 1.4s fl. 0.8s, ec. 1.4s fl. 0.8s, ec. 9.8s	98 **30**	6	Concrete column; 26.	
4074	Oseberg Oilfield, Platform "A", RACON.	60° 29.5′ N 2° 49.6′ E	**K(– • –)**				
4076 *B 4104*	Oneknappen.	60° 30.6′ N 4° 52.0′ E	**Iso.W.R.G.** period 4s	59 **18**	W. 6 R. 4 G. 4	Iron hut; 10.	G. 357°30′-017°, W.-022°, R.-079°, W.-081°, G.-192°, R.-221°.
	ULVSUND:						
4080 *B 4104.3*	-Rorsund.	60° 31.2′ N 4° 52.5′ E	**Fl.G.** period 3s fl. 0.3s, ec. 2.7s	20 **6**	2	Iron perch; 21.	
4084 *B 4104.2*	-Hattaflu, Blomvag Harbor.	60° 31.6′ N 4° 52.8′ E	**Fl.W.** period 3s	16 **5**	3	Iron perch; 23.	
4088 *B 4104.4*	-Ulvoyneset.	60° 30.9′ N 4° 52.3′ E	**Fl.W.** period 3s	30 **9**	4	Pedestal; 26.	
4092 *B 4104.5*	-Varholmen.	60° 30.9′ N 4° 52.6′ E	**Q.G.**	26 **8**	2	Iron perch; 21.	
4096 *B 4104.6*	-Ulvoyflui.	60° 30.9′ N 4° 52.9′ E	**Q.R.**	19 **6**	2	Iron perch; 23.	
4100 *B 4104.7*	-Ono.	60° 30.9′ N 4° 53.4′ E	**Fl.G.** period 3s	18 **5**	2	Iron perch; 21.	
4104 *B 4104.8*	-Kvalnesflui.	60° 31.0′ N 4° 53.7′ E	**Fl.R.** period 3s	16 **5**	2	Metal column; 20.	
4108 *B 4104.9*	-Rosholmflui.	60° 31.1′ N 4° 54.2′ E	**Q.G.**	16 **5**	2	Iron perch; 23.	
	KOLLSNES						
4109 *B 4105*	-Luseskjeret.	60° 32.7′ N 4° 49.4′ E	**Iso.W.G.** period 2s	69 **21**			W. 009°-039°, G.-009°.
4109.5 *B 4105.2*	-Nordre Skjeret.	60° 32.7′ N 4° 49.1′ E	**Q.R.**	48 **15**	2	Lantern on concrete column; 41.	
4110 *B 4105.4*	-Vardholmen.	60° 33.0′ N 4° 49.4′ E	**Iso.G.** period 4s	28 **9**	2	Iron perch.	
4110.5 *B 4105.6*	-Flatholmen.	60° 33.1′ N 4° 49.5′ E	**Iso.G.** period 6s	27 **8**	2	Iron perch.	
4111 *B 4105.7*	-Ronholmen Range, front.	60° 33.3′ N 4° 49.3′ E	**Iso.R.** period 2s	28 **9**	2	Iron perch.	
4111.1 *B 4105.71*	- -Rear, 200 meters 006° from front.	60° 33.4′ N 4° 49.4′ E	**Iso.R.** period 4s	44 **13**	2	Iron perch.	

(1) No.	(2) Name and Location	(3) Position	(4) Characteristic	(5) Height	(6) Range	(7) Structure	(8) Remarks
			NORWAY-WEST COAST				
4112 *B 4106.4*	Skvetten.	60° 35.0′ N 4° 47.5′ E	**Fl.W.** period 3s fl. 0.3s, ec. 2.7s	46 **14**	4	Iron perch.	
4116 *B 4106*	Geitingen, W. side of island.	60° 34.7′ N 4° 47.4′ E	**Iso.W.R.G.** period 6s	56 **17**	W. 8 R. 6 G. 6	Iron hut on piles.	R. 353°30′-024°, W.-035°, G.-045°, W.-075°, R.-174°30′, G.-224°, R.-271°, W.-273°30′, G.-286°.
4120 *B 4112*	Kvalvik, Alvoy, W. side.	60° 36.3′ N 4° 47.8′ E	**Iso.W.R.G.** period 4s	95 **29**	W. 6 R. 4 G. 4	Iron hut.	R. 066°-103°, G.-110°, W.-115°30′, R.-122°, G.-134°.
4124 *B 4114*	Nautnes Range, front.	60° 37.5′ N 4° 47.7′ E	**Oc.W.** period 6s	32 **10**	7	Iron hut.	Visible 061°-071°. Intensified on range line.
4128 *B 4114.1*	-Saeloy, rear, 190 meters 066° from front.	60° 37.5′ N 4° 47.9′ E	**Oc.W.** period 6s	68 **21**	7	Iron hut on substructure.	Visible 061°-071°.
4132 *B 4118*	Laksholmsund, W. side of Storholmen.	60° 38.0′ N 4° 47.3′ E	**Iso.W.R.G.** period 6s	29 **9**	W. 6 R. 4 G. 4	Iron hut.	G. 318°-352°, R.-167°, W.-169°, G.-186°.
4136 *B 4122*	Svellingen.	60° 39.3′ N 4° 47.3′ E	**Iso.W.R.G.** period 2s	34 **10**	W. 5 R. 3 G. 2	Iron hut on substructure.	R. 006°-082°30′, W.-087°, G.-164°.
4140 *B 4124.6*	Skoddeskjaer.	60° 39.9′ N 4° 45.5′ E	**Fl.W.** period 3s fl. 0.3s, ec. 2.7s	24 **7**	2	Iron perch.	
4144 *B 4124.8*	Lyngoysundet.	60° 39.9′ N 4° 45.0′ E	**Fl.G.** period 3s fl. 0.3s, ec. 2.7s	34 **10**	2	Iron perch.	
4148 *B 4125*	-Lyngoy mole.	60° 40.1′ N 4° 44.9′ E	**Fl.W.R.G.** period 3s fl. 0.3s, ec. 2.7s	24 **7**	W. 4 R. 3 G. 2	Pedestal.	G. 095°-147°30′, R.-208°30′, W.-095°.
4152 *B 4124.4*	Tralvikskjaer.	60° 40.2′ N 4° 46.1′ E	**Fl.R.** period 3s fl. 0.3s, ec. 2.7s	26 **8**	2	Pedestal.	
4156 *B 4124*	Robbeganstangen.	60° 40.5′ N 4° 47.7′ E	**Oc.(2)W.R.G.** period 8s	26 **8**	W. 8 R. 6 G. 5	Iron hut.	G. 021°30′-031°, W.-037°30′, R.-152°, W.-264°, G.-272°.
4160 *B 4127*	-Stakksoy.	60° 41.5′ N 4° 44.4′ E	**Fl.R.G.** period 3s fl. 0.3s, ec. 2.7s	20 **6**	R. 3 G. 2	Pedestal.	R. 234°30′-058°, G.-234°30′.
4164 *B 4126*	Hernar, Stakksoy.	60° 41.3′ N 4° 43.3′ E	**Iso.W.R.G.** period 4s	111 **34**	W. 8 R. 6 G. 5	Iron hut.	G. 246°-277°, W.-283°30′, R.-327°, G.-015°30′, R.-028°, W.-091°, R.-121°30′, W.-142°30′, R.-154°, W.-156°30′, G.-160°30′.
4168 *B 4128*	-Nordoy, N. side of Fedjeosen.	60° 43.2′ N 4° 43.5′ E	**Oc.(3)W.R.G.** period 10s	39 **12**	W. 12 R. 10 G. 10	Iron hut; 10.	G. 037°-047°30′, W.-087°30′, R.-136°30′, W.-148°30′, G.-199°, W.-290°.
4170 *B 4130*	-Bolleflesi.	60° 43.6′ N 4° 42.4′ E	**Iso.G.** period 6s	61 **19**	8	Iron perch; 54.	
	-RACON		**N(– •)** period 30s				(3 & 10cm)
4172 *B 4132*	Majoy, SW. point of Vestre Majoy.	60° 47.5′ N 4° 40.2′ E	**Iso.W.R.G.** period 6s	75 **23**	W. 7 R. 5 G. 4	Iron hut.	R. 275°-001°, G.-030°, W.-084°, R.-165°.
4176 *B 4134*	**Hellisoy.**	60° 45.1′ N 4° 42.2′ E	**F.Fl.W.** period 30s	152 **46**	**19**	Red iron tower, two white bands; 106.	
	RACON		**O(– – –)** period 30s				(3 & 10cm)

(1) No.	(2) Name and Location	(3) Position	(4) Characteristic	(5) Height	(6) Range	(7) Structure	(8) Remarks
			NORWAY-WEST COAST				
4184 *B 4136*	Fedje, Hovden.	60° 46.5′ N 4° 44.7′ E	**Oc.W.R.G.** period 6s	50 **15**	W. 11 R. 9 G. 8	Iron hut on substructure; 20.	R. 148°-150°, W.-167°, G.-172°, W.-180°, R.-270°, W.-273°, G.-287°, W.-294°, R.-322°, W.-339°, G.-349°.
4186 *B 4137*	-Paskeflua.	60° 47.3′ N 4° 42.7′ E	**Q.R.**	16 **5**	4	Iron perch.	
4188 *B 4147*	Rognsvag.	60° 47.1′ N 4° 43.6′ E	**Q.R.**	26 **8**	2	Pedestal; 14.	Shown July 4 to June 2.
4190 *B 4148*	-Mole.	60° 47.1′ N 4° 43.8′ E	**Q.G.**	20 **6**	3	Metal column.	
4192 *B 4145*	-Katteskallen.	60° 47.1′ N 4° 42.8′ E	**Fl.W.** period 3s	17 **5**	3	Metal column; 26.	Shown July 4 to June 2.
4196 *B 4150*	Moldoyosen, on Karigeita.	60° 47.3′ N 4° 41.8′ E	**Iso.W.R.G.** period 4s	11 **3**	W. 4 R. 3 G. 2	Iron hut; 10.	R. 124°-136°30′, W.-141°, G.-257°, W.-261°, R.-288°, G.-030°, R.-039°. Shown July 4 to June 2.
4208 *B 4154*	Grisholmsundet, SE. point of Grisholmen.	60° 47.7′ N 4° 42.2′ E	**Iso.W.R.G.** period 2s	21 **6**	W. 7 R. 4 G. 4	Iron hut on concrete post; 21.	G. 146°30′-170°, W.-176°30′, R.-210°, W.-214°30′, G.-233°, W.-257°, R.-071°30′, G.-078°. Shown July 4 to June 2.
4212 *B 4156*	**Holmengra.**	60° 50.6′ N 4° 39.1′ E	**Iso.W.R.G.** period 6s	116 **35**	W. **17** R. **15** G. 13	White tower.	W. 030°-139°, G.-157°, W.-195°, R.-276°, W.-324°, G.-326°.
	RACON		**T(–)**		**17**		
4216 *B 4170*	Onglesund, NW. side of Maroy.	60° 42.8′ N 4° 52.0′ E	**Oc.(2)W.R.G.** period 8s	49 **15**	W. 11 R. 8 G. 8	Iron hut.	R. 335°-356°, W.-021°, G.-062°30′, R.-107°, W.-113°, G.-247°30′, W.-250°, R.-270°.
4220 *B 3927*	Fosnstraumen.	60° 43.8′ N 4° 57.5′ E	**Iso.W.R.G.** period 4s	19 **6**	W. 5 R. 4 G. 4	Round plastic hut on concrete pillar.	R. 125°-132°30′, W.-139°, G.-266°30′, W.-269°30′, R.-277°.
4224 *B 4172*	Vardholmen, Hoplandsosen.	60° 45.7′ N 4° 52.3′ E	**Iso.W.R.G.** period 2s	16 **5**	W. 5 R. 3 G. 2	Iron hut; 13.	G. 169°-299°, W.-300°, R.-315°, G.-006°, W.-020°, R.-069°, G.-078°, W.-080°30′, R.-092°.
4228 *B 4176*	Knopesteinen, on rock.	60° 45.8′ N 4° 52.1′ E	**Q.G.**	14 **4**	3	Iron perch; 24.	
4232 *B 4178*	Einholmen.	60° 46.3′ N 4° 52.3′ E	**V.Q.G.**	13 **4**	3	Iron perch; 29.	
4242 *B 4174*	Soreskjer.	60° 45.7′ N 4° 50.8′ E	**Fl.G.** period 3s	26 **8**	3	Iron perch.	
4244 *B 4184*	Bukkholmsund.	60° 46.5′ N 4° 52.2′ E	**Q.G.**	23 **7**	3	Lantern on metal post; 24.	
	BUKKHOLMSUND:						
4248 *B 4188*	-W. side.	60° 46.8′ N 4° 51.8′ E	**Q.R.**	20 **6**	2	Pole and battery box; 15.	Shown July 4 to June 2.
4249 *B 4190*	-Ulvoy, NE. side.	60° 47.1′ N 4° 51.4′ E	**Q.R.**	16 **5**	2	Pole and battery box; 14.	Shown July 4 to June 2.
4250 *B 4192*	-Lille Boroy, W. side.	60° 47.5′ N 4° 51.0′ E	**Q.G.**	15 **5**	2	Pole and battery box; 14.	Shown July 4 to June 2.
4251 *B 4194*	-Lauvoy, NE. point.	60° 47.9′ N 4° 50.6′ E	**Q.R.**	16 **5**	3	Lantern on pedestal; 14.	Shown July 4 to June 2.
4251.2 *B 4200*	-Selsoygrunnen.	60° 48.6′ N 4° 49.0′ E	**Q.R.**	16 **5**	3	Post; 24.	Shown July 4 to June 2.

(1) No.	(2) Name and Location	(3) Position	(4) Characteristic	(5) Height	(6) Range	(7) Structure	(8) Remarks
			NORWAY-WEST COAST				
4251.4 *B 4202*	-Skrobbertholmen.	60° 48.9′ N 4° 48.9′ E	**Q.G.**	26 **8**	3	Pole; 24.	Shown July 4 to June 2.
4252 *B 4208*	-Kastholmsundet, N. side.	60° 49.1′ N 4° 48.5′ E	**Q.R.**	16 **5**	3	Iron perch.	Shown July 4 to June 2.
4256 *B 4210*	- -S. side.	60° 48.9′ N 4° 48.1′ E	**Q.G.**	23 **7**	3	Iron perch.	Shown July 4 to June 2.
4259 *B 4206*	-Harsoy.	60° 49.3′ N 4° 49.7′ E	**Fl.W.** period 3s	49 **15**	3	Pedestal; 14.	Shown July 4 to June 2.
4260 *B 4228*	Senuksen, NW. point of islet.	60° 47.2′ N 4° 48.0′ E	**Iso.W.R.G.** period 4s	52 **16**	W. 7 R. 5 G. 5	White lantern on stone base; 23.	R. 230°-292°, G.-301°, R.-347°, G.-355°, W.-123°, R.-170°, G.-221°, W.-230°.
4262 *B 4228.5*	Senuksbaen.	60° 47.3′ N 4° 48.0′ E	**Fl.R.** period 3s	28 **9**	3	Framework tripod; 47.	Private.
4262.2 *B 4229*	Litle Langoy.	60° 47.5′ N 4° 48.8′ E	**Fl.G.** period 3s	21 **6**	3	Iron perch; 24.	Private.
4262.4 *B 4229.2*	Ytre Sveholmane.	60° 47.5′ N 4° 48.8′ E	**Iso.R.** period 4s	28 **9**	4	Iron perch; 20.	Private.
4262.6 *B 4229.5*	Hardbarneset.	60° 47.3′ N 4° 49.5′ E	**Iso.R.** period 2s	27 **8**	3	Iron perch; 23.	Private.
4264 *B 4230*	Rongevaer, Bratholmen, E. side.	60° 48.4′ N 4° 47.9′ E	**Iso.W.R.G.** period 6s	20 **6**	W. 5 R. 3 G. 2	Iron hut; 10.	G. 162°-171°30′, R.-004°, W.-011°, G.-027°.
4268 *B 4232*	Rongevaersund, E. side of Lanholmen.	60° 49.4′ N 4° 47.7′ E	**Iso.W.R.G.** period 4s	33 **10**	W. 4 R. 3 G. 2	Iron hut; 12.	R. 133°-151°, W.-173°, G.-358°30′, R.-020°.
4272 *B 4234*	Teistholmen.	60° 48.9′ N 4° 46.5′ E	**Iso.W.R.G.** period 2s	29 **9**	W. 5 R. 3 G. 3	Iron hut; 20.	R. 253°30′-265°30′, W.-287°, G.-028°30′, W.-072°, R.-090°, W.-092°, G.-109°.
4276 *B 4236*	Vetegjograskjaeret.	60° 49.1′ N 4° 45.3′ E	**Iso.W.R.G.** period 6s	43 **13**	W. 6 R. 4 G. 3	Iron hut on piles; 26.	W. 340°-002°30′, R.-084°, W.-087°30′, G.-104°30′, W.-107°, R.-119°, W.-124°30′, G.-155°, W.-176°, R.-190°30′, W.-193°, R.-203°, W.-222°, R.-311°, G.-340°.
4280 *B 4237*	Grimeskjaeret.	60° 50.9′ N 4° 45.3′ E	**Oc.W.R.G.** period 6s	50 **15**	W. 12 R. 10 G. 10	White hut on masonry column.	G. 204°-267°, W.-275°30′, R.-320°, G.-011°, W.-033°, R.-091°, W.-104°, G.-129°, W.-136°30′, R.-204°.
	RACON		**G(– – •)** period 30s				
	FENSFJORDEN:						
4284 *B 4238*	-Roytingkalven, SW. side of island.	60° 52.4′ N 4° 46.9′ E	**Fl.W.R.G.** period 5s fl. 0.7s, ec. 4.3s	46 **14**	W. 9 R. 7 G. 7	Iron hut; 19.	G. 330°-352°, W.-356°, R.-019°, W.-021°, G.-033°30, W.-040°30′, R.-053°, G.-170°30′, R.-180°.
4288 *B 4240*	-Brosmeskjaerene, W. of Roytingkalven.	60° 52.4′ N 4° 46.4′ E	**Q.(3)W.** period 10s	19 **6**	6	Iron pile; 20.	
4292 *B 4241*	-Hillesoystabben.	60° 51.9′ N 4° 49.5′ E	**Fl.W.** period 3s	26 **8**	4	Iron tripod; 34.	
4296 *B 4241.5*	-Hillesoyflu.	60° 51.3′ N 4° 51.3′ E	**Iso.R.** period 6s	29 **9**	8	Lantern on rock; 43.	
4300 *B 4243.6*	-Aerholmen.	60° 52.5′ N 4° 51.9′ E	**Iso.W.R.G.** period 2s	16 **5**	W. 6 R. 4 G. 4	White hut on masonry column; 10.	R. 323°-333°, G.-147°, W.-152°, R.-157°.

(1) No.	(2) Name and Location	(3) Position	(4) Characteristic	(5) Height	(6) Range	(7) Structure	(8) Remarks
	SOGNESJOEN:						
4304 *B 4247*	-Lage Islendingen.	60° 50.3′ N 4° 54.1′ E	**Iso.G.** period 4s	23 **7**	5	Iron perch; 11.	
4308 *B 4243*	-Nesvagen, S. pier, head.	60° 54.0′ N 4° 50.0′ E	**Q.G.**	19 **6**	1	Iron pole.	
4312 *B 4243.2*	-Nesvagen, N. pier, head.	60° 53.6′ N 4° 50.2′ E	**Q.R.**	19 **6**	2	Iron pole.	
4314	-Negardsvik mole.	60° 54.1′ N 4° 49.7′ E	**Q.G.**	20 **6**			
4316 *B 4242*	-Bardvag, Byrknesoy, W. side.	60° 54.0′ N 4° 50.0′ E	**Oc.(2)W.R.G.** period 8s	24 **7**	W. 9 R. 7 G. 7	Iron hut.	R. 359°-007°, G.-094°, W.-098°, R.-163°, G.-179°.
4320 *B 4244*	-Fiskholmen, Byrknesoy, W. side.	60° 54.0′ N 4° 46.0′ E	**V.Q.(9)W.** period 10s	39 **12**	3	Beacon.	
4324 *L 0032*	-Krakene, E. rock.	60° 56.0′ N 4° 45.0′ E	**V.Q.(3)W.** period 5s	52 **16**	3	Iron post on tripod.	
4328 *L 0031*	-Sogneoksen, W. point of islet.	60° 57.0′ N 4° 46.0′ E	**Fl.(2)W.R.G.** period 10s fl. 0.7s, ec. 1.5s fl. 0.7s, ec. 7.1s	79 **24**	W. 6 R. 4 G. 4	Iron hut on substructure.	W. 356°-002°, R.-032°, G.-054°, W.-060°, R.-071°, W.-073°30′, G.-096°, R.-107°, G.-125°, R.-176°, W.-182°, G.-190°, W.-197°, R.-270°, W.-281°, G.-356°.
4332 *L 0037*	-Rosoy Varde.	60° 59.0′ N 4° 48.0′ E	**Fl.G.** period 3s	41 **12**	3	Beacon.	
	FENSFJORDEN:						
4336 *B 4248*	-Hageskjaeret.	60° 48.6′ N 4° 56.7′ E	**Oc.W.R.G.** period 6s	19 **6**	W. 10 R. 7 G. 7	Iron hut; 10.	R. 334°-001°30′, G.-025°, R.-155°, W.-200°30′, G.-224°.
4338 *B 4248.5*	-Vagskjaertaren.	60° 48.8′ N 4° 58.4′ E	**Q.W.**	13 **4**		Iron perch; 26.	
4340 *B 4249*	-Fonnes mole.	60° 48.7′ N 4° 58.4′ E	**F.G.**	20 **6**	2	Iron post.	
4344 *B 4250*	-Nordre Fonnevagen, on Maseklubben.	60° 48.7′ N 4° 58.7′ E	**F.R.**	16 **5**		Pole.	Private light.
4348 *B 4253*	-Havarden.	60° 49.2′ N 4° 59.9′ E	**Iso.R.** period 2s	21 **6**	3	Wooden post.	Shown July 4 to June 2. Private light.
4352 *B 4253.2*	-Mulen.	60° 49.1′ N 4° 59.8′ E	**Iso.G.** period 2s	23 **7**	3	Wooden post.	Shown July 4 to June 2. Private light.
4356 *B 4255.6*	-Terneholmen.	60° 49.1′ N 5° 00.9′ E	**Oc.W.** period 6s	19 **6**	6	Iron perch.	
4360 *B 4255.4*	-Kvalskallen.	60° 49.3′ N 5° 00.7′ E	**Fl.(2)W.** period 5s	14 **4**	5	Iron perch; 27.	Private light.
4362 *B 4255*	-Kvalen, on rock, SE. point.	60° 49.4′ N 5° 00.6′ E	**Iso.R.** period 4s	16 **5**	4	Iron perch; 24.	
4363 *B 4255.2*	-Jektskallen.	60° 49.3′ N 5° 00.6′ E	**Oc.R.** period 6s	12 **4**	4	Iron perch; 27.	
4364 *B 4253.4*	-Veren.	60° 49.1′ N 5° 00.3′ E	**Oc.(2)R.** period 8s	16 **5**	4	Iron perch; 16.	
4365 *B 4253.6*	-Batholmen.	60° 49.0′ N 5° 00.2′ E	**Oc.(2)G.** period 8s	16 **5**	4	Iron perch; 21.	

(1) No.	(2) Name and Location	(3) Position	(4) Characteristic	(5) Height	(6) Range	(7) Structure	(8) Remarks
			NORWAY-WEST COAST				
4368 *B 4252*	-Vikingneset, Byrknesoy, SE. point.	60° 51.3′ N 4° 56.1′ E	**Oc.(2)W.R.G.** period 8s	46 **14**	W. 11 R. 8 G. 8	Iron hut; 10.	G. 143°-204°30′, W.-206°30′, R.-216°, W.-268°30′, G.-289°, R.-297°30′, W.-303°, G.-324°, W.-005°, R.-073°, G.-078°, W.-082°30′, R.-098°.
4370 *B 4257.8*	-Hamneflu.	60° 47.9′ N 5° 04.4′ E	**Iso.G.** period 4s	23 **7**	2	Lantern on concrete base.	Private light.
4372 *B 4258*	-Rosenesvagen Range, front.	60° 47.0′ N 5° 05.2′ E	**F.R.**				Private light.
4376 *B 4258.1*	- -Rear, 140 meters 164° from front.	60° 46.9′ N 5° 05.3′ E	**F.R.**				Private light.
4380 *B 4256*	-Halsvikkluben, entrance to Halsvik.	60° 49.9′ N 5° 05.9′ E	**Oc.(3)W.R.G.** period 10s	82 **25**	W. 6 R. 4 G. 4	Iron hut.	G. 306°-316°, W.-321° R.-326°, G.-008°, W.-016° 30′, R.-087°, G.-096°, W.-103°, R.-181°, G.-208°.
4382	-Slovag, W. side.	60° 51.2′ N 5° 03.9′ E	**Q.R.**	6 **2**	6		
4383	-Slovag, E. side.	60° 51.4′ N 5° 04.1′ E	**Q.G.**	10 **3**	1		
4384 *B 4260*	-Terneskjaeret.	60° 48.0′ N 5° 11.3′ E	**Iso.W.R.G.** period 4s	19 **6**	W. 7 R. 5 G. 5	Iron hut on piles.	G. 268°-323°, W.-356°, R.-097°, G.-108°, W.-113°30′, R.-132°, G.-226°, W.-234°, R.-261°30′, W.-268°.
4386	-Garpenesholmen, SE. point of island.	60° 50.0′ N 5° 12.7′ E	**Iso.R.** period 2s	43 **13**	2		Private light.
4386.5	- -Kjeoy, NE. point of island.	60° 50.4′ N 5° 12.5′ E	**Iso.R.** period 4s	16 **5**	2		Private light.
4388 *B 4262*	-Kvammoy, N. point of island.	60° 46.7′ N 5° 15.2′ E	**Iso.W.R.G.** period 2s	20 **6**	W. 6 R. 4 G. 4	Iron hut.	R. 040°30′-053°, W.-058°30′, G.-077°, W.-101°, R.-159°30′, W.-163°30′, G.-203°, W.-212°30′, R.-219°, W.-225°, G.-274°.
4392 *B 4264*	-Kraka.	60° 43.4′ N 5° 20.9′ E	**Iso.W.R.G.** period 6s	62 **19**	W. 8 R. 6 G. 6	Iron hut.	G. 107°-122°, W.-128°30′, R.-132°30′, G.-166°, R.-217°, W.-226°, G.-295°, W.-304°, R.-324°30′, W.-334°, G.-348°, W.-353°, R.-010°. Shown July 4 to June 2.
	MASFJORDEN:						
4396 *B 4270*	-Stavenes.	60° 48.9′ N 5° 19.9′ E	**Oc.(2)W.R.G.** period 8s	24 **7**	W. 9 R. 7 G. 6	Iron hut.	R. 024°-048°, W.-050°, G.-196°30′, W.-199°, R.-223°.
4400 *B 4272*	-Soleimsoy, SE. point of island.	60° 53.1′ N 5° 29.0′ E	**Oc.W.R.G.** period 6s	16 **5**	W. 9 R. 8 G. 8	Iron hut.	G. 216°-326°, W.-334°, R.-069°30′, W.-072°, G.-077°.
4404 *B 4280*	Grytenes, Undelandsund.	60° 52.8′ N 4° 58.0′ E	**Iso.W.R.G.** period 6s	25 **8**	W. 5 R. 3 G. 2	Iron hut.	R. shore-008°, W.-028°, G.-039°, W.-057°, R.-171°, W.-173°, G.-shore.
4408 *B 4282*	Undelandsund, W. side of Mjomenoy.	60° 55.0′ N 4° 58.0′ E	**Fl.R.** period 3s fl. 0.3s, ec. 2.7s	16 **5**	2	Wooden hut.	
4416 *B 4292*	-Leiholmene.	60° 54.5′ N 4° 54.3′ E	**Q.G.**	20 **6**	2	Iron skeleton structure.	
4420 *L 0033*	-Jeltholmen, W. side.	60° 56.2′ N 4° 53.7′ E	**Iso.G.** period 2s	22 **7**	3	Wooden hut.	
4424	-Attgjerdholmen.	60° 57.0′ N 4° 53.0′ E	**Fl.R.** period 3s fl. 0.3s, ec. 2.7s	19 **6**	4	Iron perch.	

(1) No.	(2) Name and Location	(3) Position	(4) Characteristic	(5) Height	(6) Range	(7) Structure	(8) Remarks
			NORWAY-WEST COAST				
4428	-Ellingsen.	60° 59.0′ N 4° 52.0′ E	**Fl.R.** period 3s fl. 0.3s, ec. 2.7s	24 **7**	4	Iron perch.	
4432 *L 0033.5*	-Tegneskjaer.	60° 59.2′ N 4° 52.0′ E	**Fl.G.** period 3s fl. 0.3s, ec. 2.7s	19 **6**	4	Iron perch.	
4436	-Hamnesholmen.	60° 59.6′ N 4° 51.6′ E	**Iso.R.** period 4s	23 **7**	3	Iron perch.	
	ROSOSEN:						
4440 *L 0034*	-Store Vatsoy, SW. point of island.	60° 57.1′ N 4° 56.3′ E	**Iso.W.R.G.** period 4s	45 **14**	W. 5 R. 3 G. 2	Iron hut on substructure.	G. shore-257°, W.-260°30′, R.-293°30′, G.-303°30′, R.-342°, W.-344°30′, G.- 058°, W.-061°, R.-158°30′, W.-162°, G.-173°.
4444 *L 0035*	-Spafoten, Skjerjehamn.	60° 56.8′ N 4° 57.3′ E	**Fl.W.** period 3s	20 **6**	3	Lantern on cairn.	
4448 *L 0036*	-Lille Bjoroy, NW. side.	60° 57.0′ N 4° 58.0′ E	**Fl.G.** period 3s fl. 0.3s, ec. 2.7s	20 **6**	1	Wooden hut.	
4452 *L 0040*	-Storholmen, N. point of island.	60° 58.0′ N 4° 59.6′ E	**Iso.W.R.G.** period 2s	26 **8**	W. 4 R. 3 G. 2	Iron hut on substructure.	G. 012°-018°, W.-019°30′, R.-141°, G.-211°, W.-251°, R.-263°.
4456 *L 0038*	-Syllingsvag, Hisoy, W. side.	60° 59.6′ N 4° 55.4′ E	**Oc.W.R.G.** period 6s	41 **12**	W. 5 R. 3 G. 2	Iron hut.	G. 348°-353°30′, W.-355°, R.-135°, W.-171°, G.-191°.
	FALEFOTSUND:						
4460 *L 0042*	-Falefoten, Hisoy, SE. point.	60° 58.4′ N 5° 02.3′ E	**Iso.W.R.G.** period 6s	42 **13**	W. 6 R. 4 G. 4	Iron hut.	G. 168°-168°30′, W.-171°, R.-298°, W.-309°, R.-082°, W.-086°, G.-100°.
4464 *L 0046*	-Stavsneset Eivindvik.	60° 58.8′ N 5° 02.6′ E	**Iso.R.** period 4s	19 **6**	3	Wooden hut.	
4468 *L 0048*	-Kvitskjaer Eivindvik.	60° 59.0′ N 5° 04.0′ E	**F.G.**	13 **4**	2	Wooden post.	
4472 *L 0049*	-Mjanes.	61° 00.1′ N 5° 01.8′ E	**Iso.G.** period 2s	16 **5**	4	Wooden hut.	
4476 *L 0050*	-Dingenes.	61° 02.1′ N 5° 01.4′ E	**Iso.W.R.G.** period 2s	40 **12**	W. 5 R. 3 G. 2	Iron hut.	G. 340°-357°, W.-002°30′, R.-076°30′, W.-083°, G.-154°, W.-197°, R.-204°.
4480 *L 0030*	Krakeneset, Sognesjoen.	61° 03.4′ N 4° 56.3′ E	**Iso.W.R.G.** period 6s	43 **13**	W. 5 R. 3 G. 2	Iron hut.	G. 212°-222°, W.-229°, R.-235°, W.-272°, G.-010°30′, W.-052°, R.-070°.
	SOGNEFJORDEN:						
4488 *L 0054*	-Rutletangn, Fjaeroy, NE. point.	61° 06.0′ N 5° 10.0′ E	**Iso.W.R.G.** period 4s	32 **10**	W. 5 R. 3 G. 3	Iron hut on substructure.	G. 067°-068°, W.-102°, R.-143°, W.-175°, G.-195°, R.-254°, W.-291°, G.-293°.
4492 *L 0055.2*	-Listrommen, W. side.	61° 09.0′ N 5° 12.0′ E	**Q.R.**		2	Wooden hut.	
4496 *L 0055.4*	--E. side.	61° 08.8′ N 5° 11.9′ E	**Q.G.**		1	Wooden hut.	
4500 *L 0055*	-Svartnes, Listrommen, E. side.	61° 08.0′ N 5° 12.0′ E	**Fl.G.** period 3s		3	Wooden hut.	
4502	-Lomholmen, E. side.	61° 06.5′ N 5° 16.4′ E	**Fl.R.** period 3s	16 **5**			Private light.

(1) No.	(2) Name and Location	(3) Position	(4) Characteristic	(5) Height	(6) Range	(7) Structure	(8) Remarks
			NORWAY-WEST COAST				
4504 *L 0072*	-Bofjord, on Brastadneset.	61° 07.0′ N 5° 21.0′ E	**Oc.(2)W.R.G.**	16 **5**	W. 9 R. 8 G. 7	Iron hut.	R. 012°-017°, W.-054°, R.-184°, G.-214°.
4508 *L 0074*	- -Epleholmbaen.	61° 08.0′ N 5° 21.0′ E	**Q.R.**	10 **3**	2	Iron pole.	
4512 *L 0076*	- -Oikjanes.	61° 08.0′ N 5° 21.0′ E	**F.G.**	26 **8**	4	Post.	
4516 *L 0100*	-Arnefjord, entrance, E. side.	61° 04.2′ N 6° 26.2′ E	**Iso.W.R.G.** period 2s	33 **10**	W. 5 R. 3 G. 3	Iron hut on substructure.	R. 000°-020°30′, W.-022°30′, G.-113°, W.-127°30′, R.-204°30′, G.-218°30′, W.-222°, R.-223°.
4520 *L 0096*	-Saelenset, Kvamsoy.	61° 07.0′ N 6° 23.0′ E	**Iso.W.R.G.** period 6s	39 **12**	W. 5 R. 3 G. 3	Iron hut on substructure.	G. 262°-267°, W.-273°, R.-291°30′, W.-337°, R.-029°, W.-030°, G.-084°30′, R.-096°, W.-102°, G.-106°.
4524 *L 0080*	-Baekneset.	61° 04.2′ N 5° 23.8′ E	**Fl.R.** period 3s	49 **15**	4	Wooden hut.	
4528 *L 0082*	-Ortneset, entrance to Risfjorden.	61° 02.0′ N 5° 28.1′ E	**Oc.(2)W.R.G.**	26 **8**	W. 5 R. 3 G. 3	Iron hut on substructure.	G. 078°30′-093°, R.-113°, W.-120°30′, G.-135°, R.-148°, W.-201°, R.-229°, W.-343°30′.
4532 *L 0086*	-Massneset.	61° 06.0′ N 5° 40.0′ E	**Fl.G.** period 3s	36 **11**	5	Wooden hut.	Visible 066°-260°.
4536 *L 0092*	-Hoyanger, fjord, E. side.	61° 10.4′ N 6° 01.2′ E	**Iso.W.R.G.** period 4s	23 **7**	W. 5 R. 3 G. -	Iron hut on substructure.	G. 030°-041°, W.-069°, R.-219°, W.-227°, G.-246°.
4540 *L 0088*	-Afsnes, Vadheimsfjord.	61° 09.6′ N 5° 48.2′ E	**Iso.W.R.G.** period 2s	62 **19**	W. 5 R. 3 G. 3	Iron hut.	R. 172°-191°, G.-277°, W.-285°, R.-334°, W.-343°, G.-052°, W.-062°, R.-082°.
4544 *L 0104*	-Veganes, Fjaerlandsfjord.	61° 12.7′ N 6° 34.2′ E	**Iso.W.R.G.** period 4s	33 **10**	W. 5 R. 3 G. 3	Iron hut on substructure.	R. 153°-184°, W.-197°30′, G.-294°, W.-304°, R.-357°, W.-007°30′, G.-051°.
4548 *L 0108*	-Vangsnes, W. side.	61° 10.5′ N 6° 38.0′ E	**Fl.G.** period 3s	30 **9**	3	Wooden hut.	
4552 *L 0112*	-Nokkanes, S. head.	61° 10.7′ N 6° 51.2′ E	**Iso.W.R.G.** period 6s	28 **9**	W. 5 R. 3 G. 3	Iron hut on substructure.	R. 305°-326°30′, W.-345°, G.-061°30′, R.-089°30′, W.-091°30′, G.-169°.
4556 *L 0114*	-Nordnes, Sogndalsfjorden.	61° 10.0′ N 7° 00.0′ E	**Oc.W.R.G.**	16 **5**	W. 5 R. 3 G. 3	Iron hut on substructure.	R. 202°-209°, W.-215°, G.-080°, W.-091°, R.-107°.
4560 *L 0115*	-Vines, Sogndalsfjord.	61° 11.5′ N 7° 03.1′ E	**Iso.G.** period 4s	19 **6**	3		Visible 045°-236°.
4564 *L 0116*	-Leirnes, Sogndalsfjord.	61° 13.0′ N 7° 06.0′ E	**Oc.R.** period 6s	16 **5**	2		
4568 *L 0118*	-Meisaneset, W. head.	61° 09.0′ N 6° 56.0′ E	**Fl.W.** period 3s	23 **7**	3	Wooden hut.	
4572 *L 0120*	-Gagersnes.	61° 06.4′ N 6° 59.6′ E	**Iso.W.R.G.** period 2s	31 **9**	W. 5 R. 3 G. 3	Iron hut.	G. 245°30′-248°, W.-250°30′, R.-259°, G.-343°30′, W.-346°, R.-051°, W.-101°, G.-116°30′.
4576 *L 0124*	-Naeroynes, Naeroyfjorden.	61° 00.0′ N 7° 02.0′ E	**Iso.W.R.G.** period 4s	29 **9**	W. 5 R. 3 G. 3	Iron hut.	R. 165°-171°, W.-177°, G.-317°, W.-325°, R.-007°, G.-022°30′.
	-Aurlandsfjorden:						
4580 *L 0128*	- -Flenes.	60° 56.0′ N 7° 09.0′ E	**Fl.G.** period 3s	29 **9**	3	Wooden hut.	
4584 *L 0130*	- -Fretheim.	60° 51.9′ N 7° 07.8′ E	**Oc.W.R.G.** period 6s	19 **6**	W. 10 R. 7 G. 7	Iron hut; 20.	G. 064°-196°30′, W.-203°, R.-221°.

(1) No.	(2) Name and Location	(3) Position	(4) Characteristic	(5) Height	(6) Range	(7) Structure	(8) Remarks
			NORWAY-WEST COAST				
	-Lerdalsfjord:						
4588 *L 0138*	--Fotnes.	61° 09.0′ N 7° 23.0′ E	**Iso.W.R.G.** period 4s	22 **7**	W. 5 R. 3 G. 3	Iron hut on substructure.	G. 322°-325°30′, W.-343°, R.-092°, W.-109°, G.-198°, W.-231°, R.-234°30′.
4592 *L 0136*	--Tronenes.	61° 07.0′ N 7° 26.0′ E	**Fl.R.** period 3s	20 **6**	3	Wooden hut.	Visible 128°-281°.
4596 *L 0134*	-Resnestangen, Ardalsfjorden.	61° 13.0′ N 7° 38.0′ E	**Fl.W.R.G.** period 3s	20 **6**	5	Iron hut on substructure.	G. 237°-238°30′, R.-068°30′, W.-070°, G.-074°.
4600 *L 0139*	-Kvarvnes.	61° 13.0′ N 7° 24.0′ E	**Fl.G.** period 3s	16 **5**	3	Wooden hut.	
4604 *L 0140*	-Skophammerneset Lysterfjord.	61° 16.0′ N 7° 19.9′ E	**Iso.W.R.G.** period 6s	29 **9**	W. 5 R. 3 G. -	Small iron hut.	G. 134°-151°, W.-162°30′, R.-333°30′, W.-338°30′, G.-348°.
4608 *L 0146*	--Lysterfjord.	61° 22.7′ N 7° 22.3′ E	**Oc.(2)W.R.G.**	16 **5**	W. 5 R. 3 G. 2	Iron hut.	R. 217°-269°, W.-339°, G.-001°, W.-011°, R.-096°, W.-108°, G.-111°, W.-117°.
4612 *L 0148*	--Lysterfjord.	61° 27.0′ N 7° 32.0′ E	**Oc.W.R.G.**	19 **6**	W. 5 R. 3 G. 2	Small iron hut.	G. 218°-225°, W.-233°, R.-240°, W.-022°, R.-034°, W.-039°, G.-054°.
4616 *L 0026*	-Gronholmen.	61° 02.0′ N 4° 53.0′ E	**Fl.R.** period 5s	43 **13**	3	Hut.	
	SOLUND:						
4620 *L 0004*	**-Utvaer.**	61° 02.2′ N 4° 30.6′ E	**Fl.W.** period 30s	148 **45**	**19**	Red iron tower; 101.	Visible 312°-282°. **DGPS Station.**
	-Reserve.		**Iso.W.**	69 **21**	12	Iron hut on substructure.	Visible 148°-187°.
4624 *L 0003*	-Nordholmen.	61° 04.0′ N 4° 31.0′ E	**Fl.W.** period 3s	72 **22**	4	Lantern on iron post.	
4628 *L 0006*	-Gurinakken, about 5.8 km., 131° from Utvaer.	61° 00.0′ N 4° 36.0′ E	**Iso.W.R.G.** period 2s	20 **6**	W. 6 R. 4 G. 3	Iron hut on substructure.	R. 084°-101°, W.-103°, G.-296°, W.-303°, R.-319°.
4632 *L 0007*	-Lilleholmen.	61° 01.0′ N 4° 37.0′ E	**Iso.W.R.G.** period 6s	29 **9**	W. 7 R. 5 G. 4	Round aluminum hut on concrete column.	G. 160°-171°, W.-187°, R.-190°, W.-192°, G.-317°, W.-321°, R.-326°, W.-342°30′, G.-353°, R.-004°.
4636 *L 0008*	-Legoy, Stromfjorden, E. side.	61° 01.0′ N 4° 39.0′ E	**Iso.W.R.G.** period 2s	45 **14**	W. 5 R. 3 G. 3	Iron hut.	R. 349°30′-000°, G.-020°, R.-030°, G.-043°, R.-047°, G.-147°, W.-155°, R.-164°.
4640 *L 0016*	-Kolgrov Range, front.	61° 00.8′ N 4° 40.0′ E	**Iso.W.** period 2s	20 **6**	6	Pedestal.	Visible 106°-126°.
4644 *L 0016.1*	--Rear, about 421 meters 116° from front.	61° 00.7′ N 4° 40.2′ E	**Oc.W.** period 6s	46 **14**	7	Pedestal.	Visible 113°-119°.
4648 *L 0017*	-Kisteholmflu.	61° 01.0′ N 4° 40.0′ E	**Fl.G.** period 3s	12 **4**	2	Iron post.	
4652 *L 0012*	-Sore Nasa, on S. part of islet.	61° 00.0′ N 4° 40.0′ E	**Fl.W.R.G.** period 5s fl. 0.7s, ec. 4.3s	69 **21**	W. 7 R. 5 G. 4	Iron hut on structure.	R. 179°-183°, G.-325°, R.-006°30′, G.-037°, W.-048°, R.-089°.
4656 *L 0010*	-Husoyostaren.	61° 00.0′ N 4° 40.0′ E	**Q.G.**	10 **3**	1	Iron pole.	
4660 *L 0006.6*	-Syltholmen.	61° 02.0′ N 4° 39.0′ E	**Iso.W.R.G.** period 4s	46 **14**	W. 7 R. 5 G. 5	White hut on masonry column.	G. 345°-004°, W.-012°, R.-133°, W.-147°, G.-209°30′, R.-224°30′.
4664 *L 0160*	-Oisundet, small islet, Storoy, SW. side.	61° 05.5′ N 4° 41.1′ E	**Fl.W.R.G.** period 5s	46 **14**	W. 6 R. 4 G. 3	Iron hut on structure.	G. 300°-330°, W.-338°, R.-047°30′, G.-081°, W.-092°, R.-096°30′, G.-162°.

(1) No.	(2) Name and Location	(3) Position	(4) Characteristic	(5) Height	(6) Range	(7) Structure	(8) Remarks
			NORWAY-WEST COAST				
4668 *L 0162*	-Storoy.	61° 06.0′ N 4° 42.0′ E	**Oc.W.R.G.** period 6s	29 **9**	W. 9 R. 7 G. 7	Aluminum hut.	R. 278°-297°, W.-307°, G.-312°, W.-324°, R.-027°, G.-044°.
4672 *L 0014*	-Kvaereknap, Sognesjoen.	60° 59.0′ N 4° 43.0′ E	**L.Fl.W.R.G.** period 10s fl. 2s, ec. 8s	105 **32**	W. 7 R. 4 G. 4	Iron hut.	R. 231°-239°, W.-254°, G.-325°, W.-328°, R.-003°, W.-019°, G.-030°, W.-035°, R.-067°, W.-075°, G.-148°.
4676 *L 0018.4*	-Kjeholmen.	61° 02.5′ N 4° 44.2′ E	**Iso.R.** period 4s	16 **5**	5	Lantern on pedestal; 10.	
4680 *L 0018*	-Ytre Steinsund, Bratholmen.	61° 02.2′ N 4° 44.6′ E	**Oc.W.R.G.** period 6s	39 **12**	W. 5 R. 3 G. 3	Iron hut; 10.	G. 159°-163°, W.-169°30′, R.-328°30′, W.-346°, G.-000°.
4684 *L 0018.6*	-Nara.	61° 01.4′ N 4° 44.7′ E	**Fl.R.** period 3s	13 **4**	3	Iron perch.	
4688 *L 0020*	-Flaeene.	61° 01.0′ N 4° 47.0′ E	**Q.G.**	16 **5**	1	Iron perch.	
4692 *L 0020.2*	-Sore Vagskjaer.	61° 01.0′ N 4° 45.0′ E	**Q.R.**	13 **4**	2	Iron perch.	
4696 *L 0019*	-Faengskjaer, Daleoy, S. point.	61° 02.4′ N 4° 44.6′ E	**Oc.(2)G.** period 8s	20 **6**	6	Iron hut on substructure; 20.	Visible 296°-176°.
4700 *L 0022*	-Indre Steinsund, E. side of sound.	61° 03.6′ N 4° 49.4′ E	**Oc.(2)W.R.G.** period 8s	101 **31**	W. 5 R. 3 G. 3	Iron hut; 10.	R. 325°-336°, W.-340°30′, G.-358°30′, W.-002°, R.-035°.
4704 *L 0023*	-Vindnova.	61° 03.7′ N 4° 49.3′ E	**Iso.G.** period 4s	16 **5**	5	Lantern on pedestal; 10.	
4708 *L 0024*	-Sore Samsonholmta.	61° 03.8′ N 4° 49.3′ E	**Iso.R.** period 4s	15 **5**	4	Lantern on pedestal; 11.	
4708.1 *L 0024.2*	- -Steinsundsteinstanga.	61° 04.0′ N 4° 49.5′ E	**Iso.R.** period 2s	8 **2**	4	Iron perch; 23.	
4708.2 *L 0024.4*	- -Holmeviknesstanga.	61° 04.2′ N 4° 49.8′ E	**Iso.G.** period 4s	12 **4**	3	Iron perch; 19.	
4708.3 *L 0024.5*	- -Skaterokstanga.	61° 04.2′ N 4° 49.7′ E	**Iso.R.** period 4s	11 **3**	4	Iron perch; 23.	
4709 *L 0024.6*	-Vestre Hardbakholmen.	61° 04.3′ N 4° 49.9′ E	**Iso.G.** period 2s	11 **3**	4	Lantern on pedestal; 25.	
4709.1 *L 0024.7*	- -Ostre Tarnskjaer.	61° 04.3′ N 4° 49.8′ E	**Iso.R.** period 2s	13 **4**	4	Lantern on pedestal; 11.	
4712 *L 0024.8*	-Taskholmen.	61° 06.0′ N 4° 49.0′ E	**Iso.W.R.G.** period 6s	10 **3**	W. 5 R. 3 G. 2	Aluminum hut.	R. 341°-346°30′, W.-352°30′, G.-149°30′, W.-154°, R.-159°.
4716 *L 0165*	-Olamanns Grunnen.	61° 07.0′ N 4° 48.0′ E	**Fl.R.** period 3s fl. 0.3s, ec. 2.7s	16 **5**	2	Iron post.	
4720 *L 0024.9*	-Gullholmen.	61° 07.0′ N 4° 48.0′ E	**Q.G.**	16 **5**	3	Hut.	
4724 *L 0025*	-Faeroy, NE. point.	61° 08.0′ N 4° 48.0′ E	**Q.R.**	19 **6**	2	Hut.	
4728 *L 0025.2*	-Jaktholmskjaeret.	61° 08.0′ N 4° 47.9′ E	**Fl.G.** period 3s	13 **4**	3	Iron post.	
4732 *L 0025.4*	-Vardeholmen.	61° 09.0′ N 4° 48.0′ E	**Iso.W.R.G.** period 2s	23 **7**	W. 5 R. 3 G. 2	Aluminum hut.	G. 347°-355°, W.-357°, R.-145°, W.-177°, G.-202°.
4733 *L 0163*	Tangenshammeren.	61° 05.6′ N 4° 44.6′ E	**Fl.G.** period 3s	28 **9**	3	Lantern on iron post.	
4734 *L 0163.5*	-Inderoyskjaer.	61° 06.2′ N 4° 44.2′ E	**Fl.R.** period 3s	25 **8**	3	Lantern on iron post; 24.	

(1) No.	(2) Name and Location	(3) Position	(4) Characteristic	(5) Height	(6) Range	(7) Structure	(8) Remarks
			NORWAY-WEST COAST				
4736 *L 0164*	-Larsraholmen, on E. islet.	61° 06.8′ N 4° 45.1′ E	**Iso.W.R.G.** period 2s	92 **28**	W. 11 R. 8 G. 8	Iron hut; 10.	G. 244°-254°30′, W.-266°, R.-004°, G.-023°, W.-027°, R.-166°, W.-169°, G.-178°, W.-180°, R.-198°.
4740 *L 0167*	-Olderkalven, Smaskjaertaren.	61° 07.5′ N 4° 44.6′ E	**Iso.W.R.G.** period 4s	16 **5**	9	Iron hut on substructure.	G. 152°-178°30′, W.-183°30′, R.-206°, G.-355°, W.-002°30′, R.-018°.
4744 *L 0167.4*	-Stillebaen.	61° 08.0′ N 4° 45.0′ E	**Fl.R.** period 3s fl. 0.3s, ec. 2.7s	16 **5**	4	Lantern on iron post.	
4748 *L 0168*	-Krakestein.	61° 09.0′ N 4° 40.0′ E	**Fl.W.R.G.** period 5s fl. 1s, ec. 4s	92 **28**	W. 9 R. 7 G. 7	Aluminum hut.	G. 353°-009°, W.-026°, R.-089°, W.-115°30′, G.- 120°, W.-156°30′, R.-251°, W.-258°, G.-263°.
	LAGOYFJORDEN:						
4752 *L 0170.4*	-Plittskallen.	61° 09.4′ N 4° 44.2′ E	**Fl.R.** period 3s fl. 0.3s, ec. 2.7s	30 **9**	3	Lantern on iron post.	
4756 *L 0170*	-Lyngoy, SE. point of island.	61° 10.1′ N 4° 43.4′ E	**Iso.W.R.G.** period 6s	43 **13**	W. 6 R. 4 G. 3	Lantern on concrete base.	W. 157°-175°, R.-255°, W.-257°, G.-271°, W.-323°, R.-345°, G.-079°, W.-091°, R.-157°.
4760 *L 0171*	-Ospoytaa, on islet about 0.1 km. SE. of Aspoytaa.	61° 13.3′ N 4° 43.3′ E	**Fl.W.R.G.** period 5s	51 **16**	W. 9 R. 7 G. 6	Iron hut on substructure; 32.	G. 330°-348°30′ W.-352°30′, R.-059°, W.-112°, G.-120°, W.-126°, R.-205°, W.-208°, G.-227°, R.-230°.
4764 *L 0172*	-Saltskor, W. side of island.	61° 11.6′ N 4° 48.0′ E	**Oc.(3)W.R.G.** period 10s	37 **11**	W. 5 R. 3 G. 3	Iron hut; 10.	G. 005°-029°, W.-037°, R.-156°.
4768 *L 0173*	-Krakoysund.	61° 11.0′ N 4° 51.0′ E	**Fl.G.** period 3s	23 **7**	3	Lantern on iron post.	
4772 *L 0177*	-Notskjaeret.	61° 12.4′ N 4° 49.5′ E	**Oc.W.R.G.** period 6s	17 **5**	9	Hut on concrete base.	R. 324°-337°, G.-343°, W.-347°, R.-153°, W.-162°30′, G.-shore.
	DREVOYOSEN:						
4776 *L 0176*	-Drevoysund, on Skamakeren.	61° 12.1′ N 4° 47.4′ E	**Oc.W.R.G.** period 6s	26 **8**	W. 4 R. 3 G. 2	Iron hut; 10.	G. 315°-341°30′, R.-169°, G.-178°, W.-189°, R.-215°.
4780 *L 0174*	-Ospoy, E. point of island.	61° 12.0′ N 4° 47.4′ E	**Oc.(2)W.R.G.** period 8s	23 **7**	W. 6 R. 4 G. 4	Iron hut; 12.	R. 152°-170°, W.-172°30′, G.-339°.
4784 *L 0178*	-Tjornholmen.	61° 12.8′ N 4° 46.9′ E	**Q.R.**	20 **6**	3	Lantern on pedestal.	
	KRAKHELLESUND:						
4788 *L 0060*	-Klaua, S. head.	61° 07.3′ N 5° 01.9′ E	**Iso.W.R.G.** period 2s	13 **4**	W. 5 R. 3 G. 2	Iron hut.	W. 325°-014°, R.-156°, G.-167°, W.-171°, R.-176°.
4792 *L 0058*	-Lasken.	61° 08.9′ N 5° 01.6′ E	**Q.G.**	22 **7**	3	Lantern on pedestal.	
4796 *L 0062*	-Seglstein.	61° 09.4′ N 5° 01.2′ E	**Iso.W.R.G.** period 6s	33 **10**	W. 5 R. 3 G. 2	Iron hut.	G. 149°-172°, W.-180°, R.-186°, G.-351°, W.-353°, R.-013°.
4800 *L 0063*	-Kraksnova.	61° 12.0′ N 5° 00.1′ E	**Fl.W.** period 5s	22 **7**	7	Lantern on iron pole.	
4804 *L 0064*	-Fureneset.	61° 09.8′ N 5° 03.7′ E	**Fl.R.** period 5s fl. 1s, ec. 4s	23 **7**	4	Wooden hut.	

(1) No.	(2) Name and Location	(3) Position	(4) Characteristic	(5) Height	(6) Range	(7) Structure	(8) Remarks
			NORWAY-WEST COAST				
	AFJORDEN:						
4808 *L 0066*	-Storakersund, SE. side of the sound.	61° 10.0′ N 5° 05.0′ E	**Iso.W.R.G.** period 2s	29 **9**	W. 5 R. 3 G. 2	Iron hut.	R. 304°-313°, W.-335°30′, G.-099°, W.-102°, R.-177°, W.-181°, G.-183°30′.
4812 *L 0194*	-Smilden.	61° 13.0′ N 5° 14.0′ E	**Iso.W.R.G.** period 4s	26 **8**	W. 5 R. 3 G. 2	Iron hut on substructure.	R. 296°-306°, W.-307°, G.-330°, W.-342°, R.-082°30′, W.-093°, G.-113.
4816 *L 0188*	-Steinsoy, Faeroyosen, W. side of island.	61° 12.6′ N 4° 51.3′ E	**Iso.W.R.G.** period 4s	22 **7**	W. 4 R. 3 G. 2	Iron hut.	G. 347°-349°, W.-355°, R.-002°30′, G.-180°30′, W.-184°, R.-188°.
4820 *L 0186*	-Buskoygavlen, Buskoy, N. point.	61° 13.0′ N 4° 52.0′ E	**Iso.W.R.G.** period 2s	34 **10**	W. 5 R. 3 G. 2	Iron hut.	G. 045°-109°, R.-120°, W.-123°, G.-156°30′, W.-166°, R.-187°, W.-227°, G.-276°, R.-302°.
4824 *L 0192*	-Sakrisskjaer.	61° 13.5′ N 4° 57.4′ E	**Iso.W.R.G.** period 6s	26 **8**	W. 7 R. 5 G. 5	Iron hut on structure; 20.	R. 271°-283°30′, W.-297°, G.-311°, W.-317°, R.- 014°30′, G.-090°30′, R.- 128°30′, W.-132°, G.- 150°30′, W.-152°30′, R.- 190°.
	SKIFJORD:						
4828 *L 0196*	-Skifjorden, fjord, S. side of entrance.	61° 14.0′ N 5° 02.0′ E	**Iso.W.R.G.** period 2s	13 **4**	W. 4 R. 2 G. 2	Iron hut on structure.	G. 067°-081°, W.-088°, R.-098°, G.-277°.
4832 *L 0198*	-Lusekjaerbaen, fjord, N. side of entrance.	61° 14.0′ N 5° 02.0′ E	**Q.R.**	6 **2**	1	Iron post.	
	ASPOYFJORDEN:						
4836 *L 0220*	**-Geita.**	61° 16.2′ N 4° 48.8′ E	**Oc.W.R.G.** period 6s	140 **43**	W. **17** R. 12 G. 12	White wooden house; 33.	R. 169°-172°, W.-177°, G.-200°, W.-204°, R.-251°, W.-256°, G.-291°, W.-293°30′, R.-304°, W.-334°, G.-009°, W.-015°, R.-050°, W.-081°, G.-097°.
4840 *L 0222*	- -E. point.	61° 16.0′ N 4° 49.0′ E	**Fl.R.** period 3s	39 **12**	2	Wooden hut.	
4844 *L 0224*	-Kraka.	61° 16.0′ N 4° 51.0′ E	**Q.W.**	33 **10**	3	Iron tripod.	
4848 *L 0214*	Austnes, Vaerlandet, E. side.	61° 17.0′ N 4° 47.0′ E	**Oc.(3)W.R.G.** period 12s	26 **8**	W. 6 R. 4 G. 4	Iron hut.	G. 211°-223°, W.-238°, R.-289°, W.-300°, G.-351°, W.-358°, R.-030°, W.-036°, G.-049°.
4852 *L 0216*	Austnesholmen, Vaeroysund.	61° 18.0′ N 4° 47.0′ E	**Oc.(2)W.R.G.** period 8s	39 **12**	W. 6 R. 4 G. 4	Iron hut.	G. 126°-139°, W.-143°, R.-192°, W.-196°, G.-218°, R.-226°, W.-252°, G.-299°, W.-311°, R.-007°, W.-021°, G.-029°.
	VAEROYSUND:						
4856 *L 0218*	-Havntaren.	61° 19.0′ N 4° 44.0′ E	**Fl.W.** period 3s	13 **4**	3	Iron pole.	
4860 *L 0217.4*	-Nordnessund, S.	61° 19.0′ N 4° 44.0′ E	**V.Q.G.**	22 **7**	1	Iron pole.	
4864 *L 0217*	- -N.	61° 19.0′ N 4° 44.0′ E	**V.Q.R.**	22 **7**	1	Iron pole.	
4866	Strokataren.	61° 19.0′ N 4° 42.0′ E	**Q.W.**	11 **3**	5		
4868	-Stroka, N. breakwater.	61° 19.0′ N 4° 42.0′ E	**Iso.R.** period 2s	16 **5**	2		

(1) No.	(2) Name and Location	(3) Position	(4) Characteristic	(5) Height	(6) Range	(7) Structure	(8) Remarks
			NORWAY-WEST COAST				
4872	-S. breakwater.	61° 18.9′ N 4° 42.3′ E	**Iso.G.** period 2s	16 **5**	2		
4876 *L 0211*	-Arebrottet.	61° 16.9′ N 4° 38.0′ E	**Iso.W.** period 4s	13 **4**	5	Lantern on pedestal.	
4880 *L 0207*	-Vardesteinen.	61° 17.8′ N 4° 38.7′ E	**Iso.R.** period 4s	16 **5**	4	Lantern on pedestal; 12.	
	BUELANDET:						
4884 *L 0210*	-Hovden, S. point of island.	61° 17.0′ N 4° 38.7′ E	**Oc.W.R.** period 6s	38 **12**	W. 4 R. 3	Iron hut; 10.	R. 207°-309°, W.-001°, R.-061°30′.
4885 *L 0212*	-Bjornoysund, W. side.	61° 17.4′ N 4° 40.3′ E	**Fl.R.** period 3s	10 **3**	3		
4886 *L 0212.4*	--Store Bjornoy.	61° 17.4′ N 4° 41.0′ E	**Iso.G.** period 2s	13 **4**	2		
4887 *L 0212.6*	--E. side.	61° 17.4′ N 4° 41.6′ E	**Fl.R.** period 3s	26 **8**	3		
4888 *L 0208*	-Olsund, Bartholmen, W. side.	61° 17.6′ N 4° 39.1′ E	**Oc.(2)W.R.G.** period 8s	29 **9**	W. 5 R. 3 G. 3	Iron hut; 10.	R. 335°30′-347°, W.-006°, G.-153°, W.-163°, R.-171°30′.
4892 *L 0206*	-Gjorines.	61° 18.0′ N 4° 38.0′ E	**Oc.W.R.G.** period 6s	72 **22**	W. 13 R. 10 G. 10	Iron hut; 10.	G. 078°30′-092°, W.-105°, R.-172°, W.-184°, G.-210°, W.-219°, R.-223°, W.-228°, G.-234°30′.
4896 *L 0202*	-Sandoy, N. part of island.	61° 17.7′ N 4° 35.7′ E	**Oc.(3)W.R.G.** period 10s	85 **26**	W. 11 R. 8 G. 8	Iron hut on substructure; 20.	G. 314°30′-327°, W.-333°, R.-022°, W.-095°, G.- 104°30′, W.-152°, R.-165° G.-185°30′, R.-193°, W.-200°, G.-229°30′, W.- 238°30′, R.-247°.
4897	-Snoreholmbaen.	61° 17.6′ N 4° 36.2′ E	**Iso.R.** period 2s	16 **5**	4	Iron pile.	
4898	-Merra.	61° 17.2′ N 4° 36.6′ E	**Iso.G.** period 4s	15 **5**	3	Iron pile.	
	VILNESFJORDEN:						
4900 *L 0226*	-Midtfjordskjeret.	61° 16.1′ N 4° 53.9′ E	**Fl.W.** period 3s	22 **7**	3	Iron hut.	
4904 *L 0228*	-Rauoy, SW. point of island.	61° 18.0′ N 4° 54.3′ E	**Iso.W.R.G.** period 4s	39 **12**	W. 7 R. 4 G. 4	Iron hut on substructure.	R. 260°-265°, W.-327°, R.-346°30′, W.-002°, G.-010°30′, W.-016°30′, R.-088°, W.-119°, G.-141°, W.-155°, R.-159°30′.
4908 *L 0232*	-Vilnesfjorden, on Furnes.	61° 18.3′ N 5° 03.5′ E	**Iso.W.R.G.** period 2s	33 **10**	W. 5 R. 3 G. 2	Iron hut.	R. 064°-068°30′, W.-084°30′, G.-094°30′, R.-189°30′, W.-194°, G.-245°30′, W.-249°30′, R.-275°.
4912 *L 0233*	-Snekkerholmen, on small rock off E. side.	61° 18.0′ N 5° 06.0′ E	**Fl.G.** period 3s	13 **4**	2		
4916 *L 0240*	-Langenes, Dalsfjorden.	61° 19.4′ N 5° 04.8′ E	**Oc.(2)W.R.G.** period 8s	20 **6**	W. 4 R. 3 G. 2	Iron hut, masonry base.	G. 004°-037°30′, W.-054°30′, R.-095°30′, G.-118°, W.-122°, R.-129°.
4920 *L 0234*	-Sveskjaerene.	61° 18.0′ N 5° 11.0′ E	**Iso.W.R.G.** period 4s	13 **4**	W. 4 R. 2 G. 2	Iron hut.	G. 016°-134°30′, W.-153°, R.-157°30′, G.-183°30′, W.-196°, R.-273°, W.-311°.
4924 *L 0236*	-Dalsoya.	61° 22.0′ N 5° 20.0′ E	**Iso.W.R.G.** period 6s	26 **8**	W. 4 R. 2 G. 2	Iron hut on substructure.	G. 064°-074°, W.-079°, R.-254°, G.-267°30′.

(1) No.	(2) Name and Location	(3) Position	(4) Characteristic	(5) Height	(6) Range	(7) Structure	(8) Remarks
			NORWAY-WEST COAST				
4928 *L 0238*	-Halsnes.	61° 22.0′ N 5° 32.0′ E	**Oc.W.R.G.**	49 **15**	W. 12 R. 9 G. 8	Iron hut on substructure.	R. 091°-095°, W.-100°, G.-290°, W.-293°, R.-305°.
4929 *L 0240.2*	-Flatoyflu.	61° 19.0′ N 5° 03.3′ E	**V.Q.(3)W.** period 5s	21 **6**		Lantern on post.	
4930 *L 0240.4*	-Nordost Flatoy.	61° 19.5′ N 5° 03.6′ E	**Q.R.**	21 **6**		Lantern on post.	
4931 *L 0239*	-Haneskjeret.	61° 19.5′ N 5° 04.1′ E	**Q.G.**	20 **6**		Lantern on post.	
	GRANESUND:						
4932 *L 0242*	-Prestoy, W. side.	61° 20.0′ N 5° 03.4′ E	**Oc.W.R.G.** period 6s	36 **11**	W. 5 R. 3 G. 2	Iron hut.	R. 322°-332°, W.-341°30′, G.-022°, W.-024°, R.-096°, W.-105°, G.-149°, R.-159°, W.-160°30′, G.-166°.
4936 *L 0242.5*	-Gjerdevikskjeret.	61° 20.9′ N 5° 01.4′ E	**Fl.(2)W.** period 5s	16 **5**	5	Metal column.	Private light.
4940 *L 0244*	-Traetanes.	61° 22.6′ N 5° 01.7′ E	**Oc.(2)W.R.G.** period 8s	20 **6**	W. 9 R. 7 G. 7	Iron hut; 10.	G. 339°30′-349°30′, W.-356°30′, R.-093°, G.-132°30′, W.-143°30′, R.-157°, W.-166°, G.-193°.
4944 *L 0268*	Tussen, Aldenfjord.	61° 22.6′ N 4° 50.2′ E	**Iso.W.R.G.** period 4s	49 **15**	W. 6 R. 5 G. 4	Lantern on piles.	R. 005°-017°, G.-053°, R.-062°, G.-082°, W.-090°, R.-155°, G.-181°, W.-194°, R.-243°, W.-251°, G.-263°.
4948 *L 0264*	Hindoysund, Havneholmbaen.	61° 22.3′ N 4° 53.8′ E	**Iso.W.R.G.** period 6s	23 **7**	W. 6 R. 4 G. 4	Lantern on piles.	R. 155°-162°, G.-025°, W.-030°, R.-044°.
4952 *L 0258*	Heggoy, S. point of island.	61° 23.2′ N 4° 55.6′ E	**Iso.W.R.G.** period 6s	33 **10**	W. 5 R. 3 G. 2	Iron hut.	R. 261°-272°30′, W.-303°, G.-068°, R.-080°, W.-089°, G.-107°.
4956 *L 0256*	Raudoy, on W. point.	61° 23.3′ N 4° 57.8′ E	**Iso.W.R.G.** period 2s	59 **18**	W. 5 R. 3 G. 2	Iron hut on substructure.	G. 077°-081°, W.-084°30′, R.-183°, W.-191°30′, G.-241°, W.-247°, R.-249°.
4960 *L 0257*	Hoyvik, mole, head.	61° 22.0′ N 4° 59.0′ E	**F.R.**	26 **8**	2		
4964 *L 0269*	Blana.	61° 24.6′ N 4° 50.0′ E	**Fl.(2)W.** period 5s	46 **14**	7	Iron tripod.	
	RACON		**B(– • • •)** period 30s				
4968 *L 0252*	Stavenes, harbor, N. side.	61° 25.0′ N 4° 59.0′ E	**Oc.W.R.G.** period 6s	26 **8**	W. 10 R. 7 G. 7	Iron hut.	R. 348°-352°30′, W.-002°, G.-017°, W.-032°, R.-156°, W.-182°30′, G.-194°.
4976 *L 0271*	Kvanskjaer.	61° 31.2′ N 4° 52.8′ E	**Iso.W.R.G.** period 4s	44 **13**	W. 6 R. 4 G. 3	Masonry hut on tripod; 22.	W. 187°-190°, R.-297°, G.-334°, W.-338°, R.-008°, W.-013°, G.-046°, W.-052°30′, R.-057°, W.-078°, G.-187°.
4980 *L 0271.8*	Valvika.	61° 31.0′ N 4° 55.0′ E	**Fl.R.** period 3s fl. 0.3s, ec. 2.7s	6 **2**	1		Private light.
4984 *L 0271.7*	Nessodden, N.	61° 31.5′ N 4° 55.3′ E	**Fl.G.** period 3s fl. 0.3s, ec. 2.7s	9 **3**	1		Private light.
4988 *L 0271.6*	Kuneset.	61° 32.0′ N 4° 55.0′ E	**Fl.W.** period 5s fl. 0.5s, ec. 4.5s	26 **8**	2		Private light.
4992 *L 0296.7*	Hageskjertaren.	61° 32.4′ N 4° 55.3′ E	**Q.W.**	10 **3**	2		Private light.

(1) No.	(2) Name and Location	(3) Position	(4) Characteristic	(5) Height	(6) Range	(7) Structure	(8) Remarks
			NORWAY-WEST COAST				
4994 *L 0271.9*	Baane.	61° 29.1′ N 4° 58.5′ E	**Fl.W.** period 3s	34 **10**	7		
4996 *L 0272*	Trefotskjaer, SW. extremity.	61° 29.1′ N 4° 59.6′ E	**Oc.(2)W.R.G.** period 8s	33 **10**	W. 11 R. 8 G. 8	Iron hut on substructure.	G. 286°-296°, W.-011°, R.-044°, W.-049°30′, G.-062°, R.-184°30′, G.-191°.
5000 *L 0274*	Askroven, on rock near E. point.	61° 31.0′ N 5° 00.0′ E	**Oc.W.R.G.** period 6s	16 **5**	9	Iron hut on substructure.	R. 169°-179°, W.-267°, R.-007°, W.-016°, G.-046°.
	BRUFJORDEN:						
5004 *L 0290*	-Stavangsund.	61° 32.4′ N 5° 09.8′ E	**Iso.W.R.G.** period 6s	21 **6**	W. 3 R. 2 G. 2	Tripod.	G. 249°-288°, W.-291°, R.-067°, W.-107°, R.-123°. Shown Jul. 9 - May 28.
5008 *L 0294*	-Oddane.	61° 33.1′ N 4° 59.5′ E	**Fl.R.** period 3s	47 **14**	3	Wooden hut.	
5010	--Litle Staroya.	61° 33.0′ N 4° 56.0′ E	**Fl.G.** period 3s	16 **5**	1	Post.	
	SOLEMSFORDEN:						
5012 *L 0292*	-Andalskjaerene.	61° 34.0′ N 5° 01.2′ E	**Fl.W.** period 3s	35 **11**	3	Hut.	
5016 *L 0326*	-Geitholmen.	61° 35.1′ N 5° 03.0′ E	**Fl.R.** period 5s	33 **10**	3	Hut.	
5020 *L 0290.8*	-Skarveskjaer.	61° 35.0′ N 5° 11.0′ E	**Fl.W.** period 3s	23 **7**	2	Hut.	
	HOJDALSFJORD:						
5024 *L 0290.9*	-Alversund, SW. side of sound.	61° 34.6′ N 5° 06.2′ E	**Fl.G.** period 3s	33 **10**	2	Pedestal; 13.	
5028 *L 0290.1*	-Hellevik, E. side of Staange Sound.	61° 33.0′ N 5° 11.0′ E	**Q.G.**	16 **5**	1	Hut.	
5032 *L 0290.2*	-Saltskjaerholmen.	61° 33.0′ N 5° 11.0′ E	**Fl.G.** period 3s	15 **5**	2	Hut.	
5036 *L 0290.3*	-Rognholmone.	61° 33.0′ N 5° 17.0′ E	**Fl.G.** period 3s	13 **4**	2	Hut.	
5040 *L 0290.4*	-Langenesgrunnen.	61° 33.0′ N 5° 17.0′ E	**Fl.W.** period 3s	23 **7**	2	Iron post.	
5044 *L 0290.5*	-Parisholmen Osstrupen.	61° 33.0′ N 5° 22.0′ E	**Fl.R.** period 3s	22 **7**	3	Hut.	
5048 *L 0290.7*	-Holmsundskjaer.	61° 34.0′ N 5° 16.0′ E	**Fl.R.** period 3s	26 **8**	2	Hut.	
5052 *L 0278*	Flokenes, Lammeskjaer, Vefringfjord.	61° 29.0′ N 5° 14.0′ E	**Iso.W.R.G.** period 4s	28 **9**	W. 5 R. 3 G. 2	Iron hut on substructure.	G. 003°30′-018°30′, R.-028°30′, W.-038°, G.-076°, W.-078°, R.-116°, W.-129°, G.-168°30′, R.-205°, W.-262°, R.-266°, W.-270°, G.-shore.
5056 *L 0280*	-Sortevikholmen.	61° 30.0′ N 5° 14.0′ E	**Fl.W.** period 3s			Concrete column.	Private light.
	FORDEFJORDEN:						
5060 *L 0282*	-Hellenes.	61° 27.0′ N 5° 29.0′ E	**Oc.(2)W.R.G.**	42 **13**	W. 4 R. 2 G. 2	Iron hut.	R. 269°-273°, W.-281°, G.-110°, R.-116°.

(1) No.	(2) Name and Location	(3) Position	(4) Characteristic	(5) Height	(6) Range	(7) Structure	(8) Remarks
			NORWAY-WEST COAST				
5064 *L 0286*	-Gjeitnes.	61° 28.7′ N 5° 39.8′ E	**Iso.W.R.G.** period 6s	15 **5**	W. 4 R. 2 G. 2	Iron hut.	R. 038°-064°, W.-154°, G.-201°, W.-223°, R.-235°.
5068 *L 0288*	-Ultangnes.	61° 29.0′ N 5° 48.0′ E	**Oc.W.R.G.**	13 **4**	W. 5 R. 3 G. 2	Iron hut.	R. 120°30′-128°, W.-316°, R.-338°, W.-348°, G.-350°.
	KINN:						
5072 *L 0298*	**-Ytteroyan.**	61° 34.0′ N 4° 41.0′ E	**Fl.(3)W.** period 60s fl. 0.5s, ec. 6s fl. 0.5s, ec. 6s fl. 0.5s, ec. 46.5s	190 **58**	**20**	Red iron tower, white band; 102.	
5076 *L 0300*	-Ternehaug.	61° 34.0′ N 4° 42.0′ E	**Iso.W.R.G.** period 6s	72 **22**	W. 5 R. 3 G. 2	Iron hut on substructure.	G. 053°-074°, W.-092°, R.-103°, G.-183°, W.-196°, R.-228°, G.-239°, R.-243°, G.-282°, W.-283°, R.-290°.
5080 *L 0304*	-Sandoy, Rekstenfjord.	61° 33.1′ N 4° 45.9′ E	**Oc.(3)W.R.G.** period 10s	52 **16**	W. 13 R. 10 G. 10	Iron hut; 21.	G. 220°-257°, W.-264°, R.-010°, G.-057°, W.-059°, R.-067°, W.-070°, G.-101°.
5084 *L 0305*	-Rognoldsuag, mole.	61° 33.7′ N 4° 47.2′ E	**Iso.G.** period 2s	16 **5**	4	Lantern on iron pipe.	
5088 *L 0306*	-Kinnesund, E. side of Kinn′s.	61° 34.0′ N 4° 46.0′ E	**Oc.(2)W.R.G.** period 8s	33 **10**	W. 10 R. 8 G. 8	Iron hut on substructure.	G. 144°-157°, W.-167°, R.-221°, G.-325°, W.-332°, R.-352°.
5092 *L 0307*	-Ytre Storhaugvaag Range, front.	61° 34.0′ N 4° 48.0′ E	**F.R.**	39 **12**	5	Post.	
5096 *L 0307.1*	- -Rear, 101 meters 136° from front.	61° 33.8′ N 4° 47.8′ E	**F.R.**	56 **17**	5	Post.	
5100 *L 0308*	-Aesoysundet.	61° 35.0′ N 4° 47.1′ E	**Oc.W.R.G.** period 6s	28 **9**	W. 11 R. 9 G. 9	Iron hut on pillar; 20.	R. 273°-059°, W.-065°, G.-100°, W.-106°, R.-118°.
5104 *L 0310*	-Skorpevagen.	61° 35.0′ N 4° 49.0′ E	**Q.G.**	17 **5**	3	Iron perch.	
5108 *L 0311*	Tretteskjerstonga.	61° 35.0′ N 4° 55.0′ E	**Q.R.**				Private light.
5112 *L 0317*	Anoyskjaer, Skorpefjorden.	61° 35.8′ N 4° 56.4′ E	**Oc.(2)W.R.G.** period 8s	22 **7**	W. 6 R. 4 G. 4	Framework tower; 13.	R. 236°-243°, G.-252°, W.-259°, R.-270°, W.-285°, G.-074°, W.-076°, R.-081°. Shown Jul. 9 - May 28.
5116 *L 0312*	Faeroybaen, Nekoyosen.	61° 34.8′ N 4° 57.5′ E	**Iso.G.** period 2s	23 **7**	1	Iron pole; 35.	
5120 *L 0313*	Nekkoyosen, on Haneholmen.	61° 35.0′ N 4° 57.0′ E	**Oc.W.R.G.** period 6s	30 **9**	W. 10 R. 7 G. 7	Small hut.	G. 173°-188°, W.-191°, R.-202°, W.-209°, G.-315°, W.-319°30′, R.-005°. Shown Jul. 9 - May 28.
5124 *L 0328*	Notholmen, Eikefjorden.	61° 35.0′ N 5° 26.0′ E	**Oc.W.R.G.**	21 **6**	W. 4 R. 3 G. 2	Aluminum hut.	G. 076°-088°, W.-088°30′, R.-125°, W.-139°, G.-238°, W.-305°, R.-323°, W.-076°.
5128 *L 0348.4*	-Barekstadvagen Range, front.	61° 40.1′ N 4° 53.3′ E	**F.R.**		4	Wooden post.	
5132	- -Rear, 101 meters 355°30′ from front.	61° 40.2′ N 4° 53.3′ E	**F.R.**		4		
5136 *L 0327*	Helgoy, Eikefjorden.	61° 37.0′ N 5° 15.0′ E	**Oc.(2)W.R.G.** period 8s	23 **7**	W. 9 R. 7 G. 6		G. 261°-269°30′, W.-271°, R.-054°30′, G.-072°, W.-076°30′, R.-082°.
5140 *L 0315*	Ostre Furusund S., Stangen Beacon.	61° 34.7′ N 5° 00.3′ E	**Q.G.**	28 **9**	1	Iron post; 20.	

(1) No.	(2) Name and Location	(3) Position	(4) Characteristic	(5) Height	(6) Range	(7) Structure	(8) Remarks
			NORWAY-WEST COAST				
5142 *L 0315.2*	Ostre Furusund, N.	61° 34.9′ N 5° 00.2′ E	**Fl.G.** period 3s	12 **4**	4	Iron perch.	
5144 *L 0315.4*	-Masholmen.	61° 35.2′ N 4° 59.5′ E	**Q.R.**	13 **4**	2	Iron post.	
5148 *L 0315.6*	Trollskjaeret.	61° 35.2′ N 4° 59.6′ E	**Q.G.**	13 **4**	2	Iron post.	
5152 *L 0315.8*	Masholmskjeret.	61° 35.0′ N 4° 59.0′ E	**Fl.R.** period 3s	16 **5**	2	Iron post.	
5156 *L 0316*	Mortingbaen.	61° 36.0′ N 4° 58.0′ E	**Q.G.**	23 **7**	6	Iron box on cairn.	
5160 *L 0319*	Svartskjaer.	61° 36.0′ N 4° 58.0′ E	**Fl.G.** period 3s fl. 0.3s, ec. 2.7s	23 **7**	4	Beacon.	
5164 *L 0318*	Stabben.	61° 36.1′ N 4° 57.4′ E	**Oc.(3)W.R.G.** period 10s	53 **16**	W. 13 R. 10 G. 9	White wooden house; 51.	W. 004°-010°, G.-136°, W.-138°, R.-211°, W.-228°, G.-266°, W.-279°, R.-002°.
5168 *L 0315.86*	Stonga.	61° 36.0′ N 4° 59.0′ E	**Q.R.**	16 **5**	2	Iron perch.	
5172 *L 0320*	Grasskjaer.	61° 36.2′ N 4° 58.0′ E	**Oc.(2)W.R.G.** period 8s	16 **5**	W. 10 R. 7 G. 7	Tripod.	R. 325°-000°, W.-019°, G.-047°, W.-053°, R.-128°, W.-143°, G.-187°, R.-201°, W.-223°, G.-242°.
5174 *L 0321*	Nordnes, on mole.	61° 36.0′ N 5° 01.0′ E	**Iso.G.** period 2s	21 **6**	1		
5176 *L 0323*	Floro Rotaflu.	61° 36.2′ N 5° 00.7′ E	**Oc.W.R.G.** period 6s	15 **5**	W. 6 R. 5 G. 4	Tripod.	R. 255°-264°30′, W.-275°30′, G.-049°, R.-079°30′, W.-084°, G.-095°, W.-102°, R.-184°, G.-255°. Shown Sep. 7-May 28.
5180 *L 0325*	Sjufotsbaen.	61° 37.0′ N 5° 04.0′ E	**Q.R.**	10 **3**	3	Iron post.	
5184 *L 0330*	Arebrot.	61° 37.7′ N 4° 59.6′ E	**Oc.W.R.G.** period 6s	29 **9**	W. 11 R. 8 G. 8	Iron hut.	G. 302°-333°30′, R.-008°, W.-015°, G.-045°, W.-051°, R.-169°, W.-173°, G.-183°.
	TEROYGRUND-NORDDALSFJORD:						
5188 *L 0329.78*	-Risoya.	61° 37.0′ N 5° 01.0′ E	**Fl.G.** period 3s	23 **7**	4		Private light.
5192 *L 0239.8*	-Arebrotneset.	61° 38.0′ N 5° 01.0′ E	**Fl.R.** period 3s	23 **7**	4		Private light.
5196 *L 0329.74*	-Litleholmen.	61° 37.8′ N 5° 03.4′ E	**Fl.G.** period 5s	23 **7**	3		Private light.
5200 *L 0329.7*	-Store Teroya.	61° 38.0′ N 5° 06.0′ E	**Fl.G.** period 3s	33 **10**	4		Private light.
5208 *L 0329.68*	-Smaklauvneset.	61° 38.0′ N 5° 09.0′ E	**Fl.W.** period 5s	20 **6**	5		Private light.
5212 *L 0329.64*	-Havroya.	61° 38.0′ N 5° 12.0′ E	**Fl.G.** period 3s	23 **7**	4		Private light.
5216 *L 0332*	Dragjaskjaerflu.	61° 39.1′ N 4° 58.7′ E	**Oc.(3)W.R.G.** period 10s	13 **4**	W. 9 R. 7 G. 6	Iron hut on substructure.	R. 146°30′-156°, W.-158°, G.-164°, W.-168°30′, R.-342°, G.-349°, W.-352°, R.-005°30′.
5220 *L 0334*	Seljestokk.	61° 40.0′ N 4° 58.8′ E	**Oc.(2)W.R.G.** period 8s	19 **6**	W. 8 R. 6 G. 6	Iron hut.	R. 326°-351°, G.-355°30′, W.-359°30′, R.-111°.

(1) No.	(2) Name and Location	(3) Position	(4) Characteristic	(5) Height	(6) Range	(7) Structure	(8) Remarks
			NORWAY-WEST COAST				
5224 *L 0335*	Teisthalsen.	61° 37.0′ N 4° 49.0′ E	**Iso.W.R.G.** period 4s	29 **9**	W. 6 R. 4 G. 3	Concrete tower, white lantern.	G. 022°-051°, W.-056°30′, R.-155°30′, G.-230°, R.-249°.
5228 *L 0335.2*	Teisthalsgrunnen.	61° 37.0′ N 4° 49.0′ E	**Fl.G.** period 3s fl. 0.3s, ec. 2.7s	19 **6**	1	Metal column.	
5232	Rognane.	61° 43.0′ N 4° 56.0′ E	**Fl.W.** period 3s fl. 0.3s, ec. 2.7s	30 **9**	3	On beacon.	
5236 *L 0340*	Vassoy, S. point.	61° 37.0′ N 4° 52.0′ E	**Iso.W.R.G.** period 2s	21 **6** 6 **2**	W. 5 R. 3 G. 2	Iron hut on substructure.	G. 263°-280°, W.-288°, R.-072°, G.-109°, R.-133°.
5240 *L 0341*	Ostre Skorpeflu.	61° 36.0′ N 4° 54.0′ E	**Fl.R.** period 3s	16 **5**	2	Metal column.	
5244 *L 0342*	Skorpeholmflu.	61° 35.7′ N 4° 54.2′ E	**Q.R.**	13 **4**	2	Metal column.	
5245	Storflea.	61° 37.8′ N 4° 56.2′ E	**Q.(6)+L.Fl.W.** period 15s	13 **4**	5	Iron perch.	
5248 *L 0345*	Stromoy.	61° 37.1′ N 4° 49.6′ E	**Iso.W.R.G.** period 2s	10 **3**	W. 5 R. 3 G. 2	White lantern, concrete base.	R. 124°-132°30′, G.-177°, W.-182°, R.-265°, G.-310°, W.-311°30′, R.-318°.
	BATALDEN:						
5252 *L 0346*	-Ysteviknes, SW. side.	61° 38.4′ N 4° 46.8′ E	**Fl.W.R.G.** period 5s fl. 0.7s, ec. 4.3s	62 **19**	W. 7 R. 5 G. 4	Iron hut on substructure.	R. 000°-020°30′, G.-041°30′, W.-043°, R.-079°, W.-085°, G.-125°, W.-131°, R.-142°, W.-148°, G.-160°.
5256 *L 0344*	-Vaerholmen, N. side of islet.	61° 38.0′ N 4° 49.0′ E	**Iso.W.R.G.** period 6s	34 **10**	W. 5 R. 3 G. 2	Iron hut.	R. 065°-088°30′, W.-090°30′, G.-176°, R.-209°30′, G.-278°.
5260 *L 0349*	Dombeskjaerene.	61° 40.0′ N 4° 50.5′ E	**Iso.W.R.G.** period 2s	33 **10**	W. 6 R. 4 G. 3	Masonry hut on tripod.	G. 307°-322°, W.-343°, R.-008°, W.-012°, G.-017°30′, R.-124°, W.-150°, G.-158°.
5264 *L 0348*	Koyna.	61° 39.2′ N 4° 52.5′ E	**Fl.W.** period 3s fl. 0.3s, ec. 2.7s	30 **9**	3	Iron perch; 36.	
5268 *L 0350*	**Kvanhovden.**	61° 41.8′ N 4° 49.9′ E	**Oc.W.R.G.** period 6s	132 **40**	W. **17** R. **17** G. **15**	White wooden tower; 33.	W. 008°-022°30′, R.-084°30′, W.-108°, G.-161°, R.-180°, W.-182°, G.-191°30′, W.-221°. Shown July 9-May 28.

(1) No.	(2) Name and Location	(3) Position	(4) Characteristic	(5) Height	(6) Range	(7) Structure	(8) Remarks
			NORWAY-NORTHWEST COAST				
5272 *L 0354*	Olaskjaer.	61° 43.5′ N 4° 57.0′ E	**Iso.W.R.G.** period 4s	33 **10**	W. 6 R. 4 G. 3	Iron hut on substructure.	R. 013°-016°, G.-089°, R.-100°, G.-104°, R.-152°, W.-164°, G.-220°, W.-230°, R.-324°, G.-337°, R.-350°, W.-357°, G.-013°.
5276 *L 0356*	Sor Botnen.	61° 43.4′ N 4° 58.3′ E	**Oc.W.R.G.** period 6s	13 **4**	W. 8 R. 8 G. 7	Iron hut, stone base; 18.	G. 348°-004°, W.-062°30′, R.-158°, W.-205°, G.-214°.
5280 *L 0355*	-Botnane, Range, front.	61° 43.4′ N 5° 00.1′ E	**F.R.**	16 **5**	9		Private light.
5284 *L 0355.1*	- -Rear, about 644 meters 117° from front.	61° 43.2′ N 5° 00.7′ E	**F.R.**	38 **12**	11		Visible 107°-127°. Intensified on 117°.
5286 *L 0357*	Guleskjer.	61° 45.7′ N 5° 03.2′ E	**Fl.G.** period 3s	28 **9**			
	GULENFJORDEN:						
5288 *L 0360*	-Ospenes, N. side of entrance.	61° 45.7′ N 5° 05.8′ E	**Iso.W.R.G.** period 4s	18 **5**	W. 5 R. 3 G. 3	Iron hut on stone wall.	R. 285°-313°, W.-316°, G.-337°30′, R.-092°, W.-130°, G.-131°.
5290 *L 0359*	-Myrahjellsdflu Range, front.	61° 45.2′ N 5° 05.5′ E	**F.G.**	23 **7**		Floodlit.	
5290.1 *L 0359.1*	- -Myrhjellen, rear, about 210 meters 264°36′ from front.	61° 45.2′ N 5° 05.2′ E	**F.R.**	44 **14**			Visible 260°-270°.
5292 *L 0359.5*	-Tennoyskukken.	61° 45.1′ N 5° 07.9′ E	**F.G.**	23 **7**		Floodlit.	
5294 *L 0360.5*	-Tennoyane Range, front.	61° 45.1′ N 5° 08.4′ E	**F.R.**	39 **12**			Visible 202°-212°.
5294.1 *L 0360.51*	- -Rear, about 90 meters 206° from front.	61° 45.1′ N 5° 08.4′ E	**F.R.**	71 **22**			Visible 202°-212°.
5295 *L 0359.2*	-Leirvikneset.	61° 45.4′ N 5° 07.9′ E	**F.R.**	28 **9**		Floodlit.	
5296 *L 0364*	-Holmane, NW. side of Storholmen.	61° 45.9′ N 5° 09.9′ E	**Iso.W.R.G.** period 6s	33 **10**	W. 5 R. 3 G. 3	Iron hut.	G. 049°-053°, W.-064°, R.-258°, W.-262°, G.-279°.
5300	-Sandsneset.	61° 46.0′ N 5° 17.0′ E	**F.R.**				Private light.
5304	- -Svelgen.	61° 46.0′ N 5° 18.0′ E	**2 F.R.**				Private range light. Occasional. Private light.
	BREMANGER-FROYA:						
5308 *L 0386*	-Smorhavn, SW. point of Fiskholmen.	61° 45.8′ N 4° 55.9′ E	**Iso.W.R.G.** period 6s	86 **26**	W. 7 R. 4 G. 4	Iron hut on substructure.	R. 234°30′-240°30′, W.-329°, R.-349°, G.-000°30′, W.-006°30′, R.-038°30′, W.-052°30′, R.-098°30′, G.-106°30′, R.-115°.
5312 *L 0388*	- -Smorhavnsundet, E.	61° 46.1′ N 4° 56.2′ E	**Q.G.**	17 **5**	1		
5316 *L 0387*	- - -W.	61° 46.2′ N 4° 56.1′ E	**Q.R.**	17 **5**	1		

(1) No.	(2) Name and Location	(3) Position	(4) Characteristic	(5) Height	(6) Range	(7) Structure	(8) Remarks
			NORWAY-NORTHWEST COAST				
5320 *L 0378.2*	-Kalvag, SE. side of Froya.	61° 46.1′ N 4° 53.1′ E	**Oc.W.R.G.** period 6s	24 **7**	W. 5 R. 4 G. 3	Iron hut.	G. 288°-300°, W.-309°30′, R.-004°.
5324 *L 0384*	- -Sparkeltaren.	61° 46.0′ N 4° 54.0′ E	**Oc.(2)W.R.G.**	14 **4**	W. 5 R. 3 G. 3	Iron hut on substructure.	R. 175°-191°, G.-344°, W.-354°, R.-017°, G.-063°.
5328 *L 0394*	- -Stangholmen.	61° 46.3′ N 4° 54.0′ E	**Iso.R.** period 2s	15 **5**	1	Iron pole.	
5332 *L 0395*	-Skjeljeskjaeret.	61° 47.0′ N 4° 54.0′ E	**Q.G.**	19 **6**	1	Iron pole.	
5336 *L 0396*	- -Froyneset.	61° 47.0′ N 4° 54.0′ E	**Q.R.**	19 **6**	2	Iron pole.	
5340 *L 0397*	-Vedelskyttebaen.	61° 47.3′ N 4° 54.1′ E	**Fl.G.** period 3s	14 **4**	1	Iron pole.	
5344 *L 0398*	- -Oldesteinen.	61° 48.0′ N 4° 54.0′ E	**Iso.W.R.G.** period 4s	16 **5**	W. 5 R. 3 G. 3	Iron hut on substructure.	R. 143°-156°30′, W.-158°30′, G.-350°, R.-356°.
5348 *L 0400*	-Nesje, N. point of Froyas.	61° 49.0′ N 4° 51.0′ E	**Oc.W.R.G.** period 6s	79 **24**	W. 12 R. 9 G. 9	Iron hut on substructure.	G. 072°-075°, R.-089°, W.-102°, G.-127°, R.-229°, W.-239°, G.-257°.
5352 *L 0378*	-Minnet, SW. side of Froya.	61° 46.0′ N 4° 50.0′ E	**Iso.W.R.G.** period 2s	70 **21**	W. 5 R. 3 G. 3	Iron hut.	R. 347°-354°, W.-356°, G.-003°, W.-005°, R.-091°, W.-106°, G.-127°.
5356 *L 0381*	-Stompeskjaeret, S. of Froya.	61° 44.4′ N 4° 50.5′ E	**Fl.W.** period 5s	13 **4**	5	Iron perch.	
5360 *L 0380*	-Mattlandsholmen.	61° 44.8′ N 4° 50.1′ E	**Fl.G.** period 3s	19 **6**	4		
5364 *L 0379*	-Vaeroyskjaeret.	61° 45.2′ N 4° 50.3′ E	**Fl.R.** period 3s fl. 0.3s, ec. 2.7s	19 **6**	4		
5368 *L 0410*	-Iglandsvika.	61° 50.1′ N 4° 56.7′ E	**Oc.(2)W.R.G.** period 8s	19 **6**	W. 6 R. 4 G. 4	Iron hut on substructure.	R. 263°-267°, G.-269°30′, W.-270°30′, R.-003°, W.-004°30′, G.-068°30′, W.-078°, R.-100°, R. 161°-181°.
5369 *L 0411*	W. side of pier.	61° 50.1′ N 4° 56.6′ E	**Iso.R.** period 2s	13 **4**	2	Post.	
5370 *L 0412*	Entrance, E. side.	61° 50.1′ N 4° 56.7′ E	**Iso.G.** period 4s	16 **5**	2	Post.	
5372 *L 0408*	- -Ytre Hauge, W. side of harbor.	61° 50.0′ N 4° 58.0′ E	**Fl.R.** period 3s	9 **3**	2	Iron pole.	
5376 *L 0404*	-Struen Harbor Range, front.	61° 50.0′ N 5° 00.0′ E	**F.R.**	31 **9**	3	Wooden post.	
5380 *L 0404.1*	- -Rear, 64 meters 332°30′ from front.	61° 50.4′ N 4° 59.5′ E	**F.R.**	49 **15**	3	Wooden post.	
5384 *L 0414*	-Okseneset, W. side of Bremanger.	61° 52.6′ N 4° 52.1′ E	**Fl.(2)W.R.G.** period 10s fl. 0.7s, ec. 1.5s fl. 0.7s, ec. 7.1s	285 **87**	W. 7 R. 5 G. 4	Iron hut.	G. 054°-059°30′, W.-106°, R.-191°, G.-200°, W.-206°, R.-237°.
5388 *L 0403*	Erkeflu.	61° 50.0′ N 4° 59.0′ E	**Fl.W.** period 3s fl. 0.3s, ec. 2.7s	15 **5**	3	Iron perch.	
5392 *L 0434.5*	-Hornelneset.	61° 51.8′ N 5° 15.6′ E	**Fl.R.** period 5s	14 **4**	4		
5396 *L 0439*	Berlepollen.	61° 50.0′ N 5° 07.0′ E	**Q.W.**	19 **6**	3	Dolphin.	Channel marked by F.R. on W. side.

(1) No.	(2) Name and Location	(3) Position	(4) Characteristic	(5) Height	(6) Range	(7) Structure	(8) Remarks
			NORWAY-NORTHWEST COAST				
5400 *L 0438*	Hornelen.	61° 50.1′ N 5° 15.1′ E	**Iso.W.R.G.** period 6s	33 **10**	W. 6 R. 4 G. 4	Small hut.	R. 241°-243°, W.-030°, R.-036°, G.-061°, W.-077°, R.-087°. Shown Jul. 9 - May 28.
	SKATESTRAUMEN:						
5404 *L 0434*	-Haukedalsholmen.	61° 52.1′ N 5° 16.3′ E	**Oc.(2)W.R.G.** period 8s	21 **6**	W. 8 R. 6 G. 6	Small hut.	R. 281°-310°, W.-330°, G.-001°, W.-008°, R.-064°, G.-076°. Shown Jul. 9 - May 28.
5408 *L 0435*	-Sveneset.	61° 51.8′ N 5° 18.3′ E	**Iso.G.** period 2s	21 **6**	4	Iron hut.	
5412 *L 0432*	-Kalveholmen.	61° 52.4′ N 5° 13.6′ E	**Oc.W.R.G.** period 6s	25 **8**	W. 9 R. 6 G. 6	Small hut.	G. 295°-298°, W.-301°, R.-104°, W.-106°, G.-135°. Shown Jul. 9 - May 28.
5416 *L 0430*	-Skaten.	61° 52.4′ N 5° 12.8′ E	**Oc.(2)W.R.G.** period 8s	22 **7**	W. 9 R. 7 G. 7	Tripod.	W. 341°-065°, R.-098°, W.-100°, G.-104°, W.-106°, R.-118°, G.-289, W.-292°, R.-321°. Shown Jul. 9 - May 28.
5418 *L 0430.4*	-Klubblen, E. mole.	61° 52.3′ N 5° 12.9′ E	**F.R.**	15 **5**	2		
5418.1 *L 0430.5*	--W. mole.	61° 52.3′ N 5° 12.9′ E	**F.G.**	21 **6**	2		
5420 *L 0426*	-Risoy.	61° 52.8′ N 5° 10.6′ E	**Oc.W.R.G.** period 6s	28 **9**	W. 9 R. 6 G. 6	Iron hut.	G. 268°-285°, W.-287°, R.-305°, W.-160°30′, R.-168.
5424 *L 0424*	-Gangsoy.	61° 53.2′ N 5° 10.0′ E	**Oc.(2)W.R.G.** period 8s	15 **5**	W. 9 R. 7 G. 6	Tripod.	G. 128°-132°, W.-142°, R.-245°, G.-250°, W.-253°, R.-333°, W.-341°, G.-351°. Shown Jul. 9 - May 28.
	NORDFJORD:						
5428 *L 0421*	-Store Grindoy.	61° 53.8′ N 5° 07.3′ E	**Fl.G.** period 3s	26 **8**	2		
5430	--Grindoy, NW. side of islet.	61° 53.8′ N 5° 07.4′ E	**Q.G.**	16 **5**			Private light.
5432 *L 0421.3*	-Husvagoy.	61° 53.8′ N 5° 07.3′ E	**Q.R.**	26 **8**	1		
5436 *L 0421.6*	-Vagenes.	61° 54.0′ N 5° 07.7′ E	**Fl.R.** period 3s	13 **4**	2	Iron perch; 23.	
5440 *L 0442*	-Allmenningsflu.	61° 54.2′ N 5° 15.5′ E	**Oc.W.R.G.** period 6s	13 **4**	W. 10 R. 8 G. 8	Tripod.	R. 212°-262°, W.-284°, G.-063°, W.-074°, R.-118°, G.-160°. Shown Jul. 9 - May 28.
5444 *L 0446*	-Asnes.	61° 55.6′ N 5° 27.7′ E	**Oc.(2)W.R.G.** period 8s	26 **8**	W. 9 R. 7 G. 7	Iron hut.	G. 259°-278°30′, W.-299°, R.-065°30′, W.-073°30′, G.-116.
5448 *L 0448*	-Reksnes.	61° 54.7′ N 5° 41.2′ E	**Oc.W.R.G.** period 6s	16 **5**	W. 10 R. 7 G. 7	Iron hut.	G. 261°-270°30′, W.-274°, R.-313°30′, W.-320°30′, G.-330°30′, R.-078°, W.-098°.
5452 *L 0456*	-Alfjoten, at Gjegnalund.	61° 51.0′ N 5° 47.0′ E	**Oc.W.R.G.** period 6s	21 **6**	W. 6 R. 4 G. 4	Iron hut.	G. 076°-083°, W.-089°, R.-170°, W.-250°, G.-257°.
5456 *L 0452*	-Nordfjordeid, pier, head.	61° 54.0′ N 5° 59.0′ E	**F.G.**	17 **5**	2	Iron pole.	
5460 *L 0458*	-Eikenes, Hyenfjord.	61° 50.3′ N 6° 00.5′ E	**Oc.R.**	21 **6**	3	Hut.	
5464 *L 0457*	-Uranes, Hyenfjord.	61° 47.0′ N 5° 58.0′ E	**Fl.G.** period 3s	26 **8**	3	Hut.	

(1) No.	(2) Name and Location	(3) Position	(4) Characteristic	(5) Height	(6) Range	(7) Structure	(8) Remarks
			NORWAY-NORTHWEST COAST				
5468 *L 0462*	-Anden, Gloppefjord.	61° 51.0′ N 6° 05.0′ E	**Oc.W.R.G.** period 6s	16 **5**	W. 10 R. 7 G. 7	Iron hut on substructure.	G. 004°-099°, W.-176°, R.-272°, W.-284°, G.-286°.
5472 *L 0466*	-Rakenes, Loen.	61° 52.0′ N 6° 48.0′ E	**Oc.W.R.G.**	18 **5**	W. 5 R. 3 G. 2	Iron hut on substructure.	R. 250°-254°30′, W.-258°- 267°, G.-349°, W.-353°, R.-095°, W.-099°, G.-shore, obscured elsewhere.
5476 *L 0477*	Basundskjaeret, on rock awash.	61° 56.0′ N 5° 01.0′ E	**Fl.(2)W.** period 10s fl. 1s, ec. 1s fl. 1s, ec. 7s	46 **14**	7	Metal column on concrete base; 36.	
	FAFJORDEN:						
5480 *L 0420*	-Kvitnes, Husevagoy, W. side.	61° 54.0′ N 5° 01.0′ E	**Oc.(2)W.R.G.** period 8s	41 **12**	W. 6 R. 4 G. 4	Iron hut.	G. 303°-012°, R.-111°, W.-118°, G.-151°.
5484 *L 0418*	-Fafjord, Bremangeroy, N. side.	61° 53.4′ N 5° 01.6′ E	**Iso.W.R.G.** period 6s	22 **7**	W. 6 R. 4 G. 4	Iron hut.	R. 120°-145°, W.-149°, G.-257°, W.-258°, R.-275°.
5485 *L 0420.5*	-Oldeide.	61° 52.8′ N 5° 04.9′ E	**Iso.G.** period 4s	16 **5**	2		
	VAGSFJORDEN:						
5488 *L 0476*	-Hovdeneset, Husevagoy, N. point.	61° 55.6′ N 5° 01.5′ E	**Iso.W.R.G.** period 4s	90 **27**	W. 8 R. 6 G. 5	Iron hut; 11.	R. 068°-073°, G.-081°30′, W.-086°30′, R.-122°, G.-128°30′, W.-135°30′, R.-231°, G.-280°, W.-292°, R.-295°.
5492 *L 0480*	-Bergsholmane, S. islet of group.	61° 55.6′ N 5° 03.4′ E	**Oc.W.R.G.** period 6s	23 **7**	W. 13 R. 10 G. 10	Iron hut; 12.	G. 287°30′-291°30′, W.-302°30′, R.098°, G.-108°, W.-109°30′, R.-127°.
5496 *L 0472*	**Hendanes.**	61° 58.0′ N 5° 02.0′ E	**Oc.(2)W.R.G.** period 8s	157 **48**	W. **15** R. 12 G. 11	Concrete substructure.	R. 045°-057°30′, G.-086°, W.-110°, R.-127°, G.-265°.
5500 *L 0482*	Skavoypollen.	61° 55.0′ N 5° 08.3′ E	**Oc.(3)W.R.G.** period 10s	13 **4**	W. 4 R. 3 G. 2	Framework tower.	G. 257°-276°, R.-048°, W.-069°, G.-089°, W.-103°, R.-125°. Shown Jul. 9 - May 28.
	ULVESUNDET:						
5504 *L 0484*	-Kariskjaer, Maloy-Sundet.	61° 55.2′ N 5° 07.2′ E	**V.Q.(9)W.** period 10s	16 **5**	3	Iron pole.	
5508 *L 0486*	-Maloy.	61° 55.8′ N 5° 07.3′ E	**Oc.(2)W.R.G.** period 8s	13 **4**	9	Small hut.	G. 138°-207°, R.-214°, W.-216°, G.-272°. Shown Jul. 9 - May 28.
5512 *L 0485*	- -S. side.	61° 55.7′ N 5° 07.2′ E	**Oc.W.R.G.** period 6s	21 **6**	W. 10 R. 9 G. 9	Small hut.	R. 271°-357°, W.-063°, G.-074°. The channel near Maloy is marked by lighted beacons. Shown Jul. 9 - May 28.
5516 *L 0490*	-Trolleboflu.	61° 56.6′ N 5° 08.3′ E	**Fl.(2)W.** period 5s	26 **8**	9	White concrete pillar, red band.	
5520 *L 0492*	-Leistholmen.	61° 56.9′ N 5° 08.4′ E	**Iso.R.** period 2s	21 **6**	7	Lantern on pedestal.	
5524 *L 0493*	-Saltskjelneset.	61° 58.0′ N 5° 09.0′ E	**Iso.G.** period 2s			On iron perch.	
5528 *L 0494*	-Ulven.	61° 57.7′ N 5° 08.9′ E	**Oc.W.R.G.** period 6s	25 **8**	W. 10 R. 7 G. 7	Tripod.	R. 282°-007°, W.-013°, G.-022°, R.-176°, W.-189°, G.-249°. Shown Jul. 9 - May 28.
5532 *L 0494.4*	-Kyrkjenesflua.	61° 58.4′ N 5° 08.7′ E	**Q.R.**	11 **3**	1	Iron pole.	

(1) No.	(2) Name and Location	(3) Position	(4) Characteristic	(5) Height	(6) Range	(7) Structure	(8) Remarks
			NORWAY-NORTHWEST COAST				
5536 *L 0495*	-Raudeberg.	61° 59.0′ N 5° 08.0′ E	**F.R.**			On iron perch.	
5540 *L 0498*	Ulvesund, Hjertneset Range, front.	61° 59.1′ N 5° 10.2′ E	**Oc.(3)W.R.G.** period 10s	44 **13**	W. 11 R. 8 G. 8	Lantern on tower; 33.	G. 089°-151°, R.-163°30′, W.-167°, G.-213°, W.-215°, R.-224°.
5544 *L 0498.1*	-Rear, 90 meters 166°15′ from front.	61° 59.0′ N 5° 10.1′ E	**Oc.R.**	128 **39**	**16**	White hut, orange stripe; 10.	Visible 162°-170°. Intensified on range line.
5546 *L 0499*	-Smorskjaer.	61° 59.8′ N 5° 11.5′ E	**Q.(3)W.** period 10s	26 **8**	5	Iron perch; 24.	
	SILDEGAPET:						
5548 *L 0509*	-Halsoyrbaen.	62° 00.3′ N 5° 09.8′ E	**Fl.W.** period 3s fl. 0.3s, ec. 2.7s	29 **9**	3	Lantern on piles; 36.	
5552 *L 0508*	-Skongenes, Vagsoy, NE. point.	62° 02.0′ N 5° 07.5′ E	**Oc.(2)W.R.G.** period 8s	53 **16**	W. 14 R. 13 G. 11	White hut; 33.	R. 085°-102°30′, W.-107°, G.-129°, W.-136°, R.-167°, W.-170°, G.-178°, W.- 204°30′, R.-253°30′, W.-262°, G.-278°30′, R.- 313°, W.-316°, G.-322°.
5556 *L 0504*	**-Krakenes.**	62° 02.1′ N 4° 59.3′ E	**Oc.W.R.G.** period 6s	148 **45**	W. **17** R. 14 G. 12	On NW. gable of white house; 34.	G. 029°30′-043°30′, R.-112°, W.-148°30′, G.-159°30′ W.-189°30′, R.-225°, W.-241°, G.-266°, R.-267°30′.
5560 *L 0510*	-Silda hamn, SE. end of islet, N. side of entrance.	62° 00.8′ N 5° 12.4′ E	**Iso.W.R.G.** period 4s	16 **5**	W. 6 R. 4 G. 4	Iron hut on pile; 20.	R. 201°-210°, W.-215°, G.-232°, W.-238°, R.-300°30′, W.-305°, G.-328°, W.-007°, R.-018°, G.-050°.
5564 *L 0514*	-Saltnes, entrance to Moldefjord.	62° 02.0′ N 5° 20.7′ E	**Oc.(2)W.R.G.** period 8s	26 **8**	W. 10 R. 8 G. 7	Framework tower.	R. 082°-088°, W.-092°, G.-099°, W.-104°, R.-117°30′, W.-118°30′, G.-260°, W.-264°, R.-281°. Shown Jul. 9 - May 28.
5565 *L 0514.2*	-Saltasundet.	62° 02.0′ N 5° 20.5′ E	**Iso.G.** period 2s	32 **10**	2	Lantern on piles; 42.	
5565.1 *L 0514.3*	-Reidetoene.	62° 02.1′ N 5° 20.4′ E	**Iso.R.** period 2s	28 **9**	2	Lantern on piles; 39.	
5566 *L 0514.4*	-Grunneflu.	62° 02.0′ N 5° 21.7′ E	**Iso.G.** period 4s	16 **5**	1	Iron perch.	Private.
5568 *L 0516*	-Selje, at Grytingnes.	62° 03.1′ N 5° 20.8′ E	**Oc.W.R.G.** period 6s	20 **6**	W. 10 R. 8 G. 8	Iron hut; 10.	R. 348°-031°30′, W.-044°30′, G.-109°30′, W.-119°, R.-133°.
5572 *L 0506*	-Nord Vagsoy, N.W. side.	62° 00.2′ N 4° 59.4′ E	**Fl.W.R.G.** period 5s fl. 1s, ec. 4s	121 **37**	W. 7 R. 5 G. 5	Iron hut; 20.	G. 007°-012°30′, W.-031°30′, R.-144°, W.-154°, G.-164°.
	STADLANDET:						
5576 *L 0520*	-Buholmen, off W. side of Stadtlandet, on SE. islet.	62° 10.0′ N 5° 05.0′ E	**Fl.W.R.G.** period 5s	101 **31**	W. 7 R. 5 G. 5	Iron hut on structure.	G. 335°-354°, W.-355°, R.-043°, W.-133°30′, G.-169°30′, W.-187°30′, R.-197°.
5580 *L 0522*	-Stattvag.	62° 11.6′ N 5° 09.9′ E	**Oc.(2)W.R.G.** period 8s	92 **28**	W. 9 R. 6 G. 6	Concrete structure; 18.	G. 127°-143°, W.-171°, R.-182°, G.-235°, W.-238°, R.-264°.
5584 *L 0526*	-Honningsvag, near Tarenes, W. side of Stadtlandet.	62° 11.9′ N 5° 10.8′ E	**Oc.W.R.G.** period 6s	54 **16**	W. 9 R. 7 G. 6	Iron hut.	W. 276°-083°, G.-111°, R.-142°, G.-158°.
5588 *L 0524*	-Indre Honningsvag Range, front.	62° 11.5′ N 5° 12.3′ E	**F.R.**	46 **14**	4	White beacon.	

(1) No.	(2) Name and Location	(3) Position	(4) Characteristic	(5) Height	(6) Range	(7) Structure	(8) Remarks
			NORWAY-NORTHWEST COAST				
5592 *L 0524.1*	- -Rear, 170 meters 112° from front.	62° 11.5′ N 5° 12.5′ E	**F.R.**	79 **24**	4	White beacon.	
5596 *L 0530.6*	-Borgundvag, mole, head.	62° 09.0′ N 5° 18.7′ E	**Iso.R.** period 2s	20 **6**	2	Wooden post.	
5600 *L 0650*	**-Svinoy.**	62° 19.7′ N 5° 16.1′ E	**Fl.(2)W.** period 30s	151 **46**	**18**	White stone tower, red lantern; 35.	**DGPS Station.**
5604 *L 0531*	Agnskjaeret.	62° 12.1′ N 5° 21.9′ E	**Iso.W.R.G.** period 6s	34 **10**	W. 6 R. 3 G. 3	Masonry hut on tripod.	R. 289°-293°, W.-301°, G.-102°, W.-114°, R.-133°.
5608 *L 0530*	Haugsholmen, Frekoy, W. side.	62° 11.0′ N 5° 22.0′ E	**Oc.(2)W.R.G.** period 10s	64 **20**	W. 14 R. 13 G. 12	White stone hut; 33.	G. 235°-242°, W.-244°, R.-322°, W.-345°, G.-357°, W.-037°, R.-082°, W.-102°, G.-121°, W.-139°, R.-148°.
5612 *L 0535*	Leiskjaeret.	62° 07.8′ N 5° 23.9′ E	**Fl.W.** period 3s	25 **8**	5	Iron perch.	
	VANYLVSGAPET:						
5616 *L 0532*	-Terneskjerflu, S. side of Storesund.	62° 10.8′ N 5° 24.1′ E	**Oc.W.R.G.** period 6s	15 **5**	W. 7 R. 4 G. 4	Iron hut on piles.	R. 134°-161°, G.-211° W.-346°, R.-058°, W.-071°, G.-092°.
5620 *L 0536*	-Aheim, on Torvholmen.	62° 02.9′ N 5° 31.2′ E	**Iso.W.R.G.** period 6s	31 **9**	W. 5 R. 3 G. 2	Iron hut; 10.	R. 119°-132°, W.-138°, R.-142°, G.-175°, R.-017°.
5622 *L 0537*	-Gildrevikneset.	62° 03.0′ N 5° 31.6′ E	**Fl.R.** period 2s	28 **9**		Iron perch.	
5624 *L 0538*	-Fiskaholmen, S. point of islet.	62° 06.0′ N 5° 33.0′ E	**Oc.(2)W.R.G.** period 8s	37 **11**	W. 3 R. 2 G. 2	Iron hut; 10.	G. 258°-312°, R.-040°, W.-092°, R.-100°.
5628 *L 0540*	-Strand, Sytlefjord.	62° 04.9′ N 5° 36.3′ E	**Oc.(3)W.R.G.** period 10s	15 **5**	W. 9 R. 9 G. 9	Iron hut.	G. 324°-348°, W.-000°, R.-035°, G.-095°, W.-097°, R.-109°.
	ARAMSUND:						
5632 *L 0542*	-Aramsund.	62° 12.2′ N 5° 29.2′ E	**Oc.W.R.G.** period 6s	30 **9**	W. 3 R. 2 G. 2	Iron hut; 16.	R. 041°-046°, G.-060°, W.-065°, R.-166°, G.-174°, R.-269°, G.-286°, R.-302°.
5636 *L 0544*	-Stabbane.	62° 12.2′ N 5° 29.9′ E	**Oc.(2)W.R.G.** period 8s	20 **6**	W. 3 R. 2 G. 2	Lantern on piles; 36.	W. 183°-189°, R.-293°30′, W.-313°, G.-088°, R.-095°, W.-105°30′, G.-183°. Shown July 16-May 21.
5640 *L 0546*	Katteskjaer.	62° 12.3′ N 5° 34.6′ E	**Fl.(2)W.** period 5s	28 **9**	3	Iron perch; 23.	
	SUNMOREFJORDEN:						
5644 *L 0548*	-Saudeholmen, S. point of islet, Rovdefjord.	62° 11.0′ N 5° 36.4′ E	**Iso.W.R.G.** period 6s	31 **9**	W. 5 R. 3 G. 2	Iron hut on substructure; 20.	G. 235°-257°, W.-267°, R.-285°, G.-289°, W.-300°, R.-331°, W.-113°, R.-121°, G.-147°.
5648 *L 0554*	-Rovdeskjaeret.	62° 11.0′ N 5° 44.5′ E	**Fl.R.** period 3s fl. 0.3s, ec. 2.7s	21 **6**	4	Cairn.	
5652 *L 0552*	-Sovdefjorden, on Skaraneset.	62° 07.3′ N 5° 41.7′ E	**Oc.W.R.G.** period 6s	34 **10**	W. 6 R. 5 G. 4	Iron hut on substructure; 20.	W. 330°-337°, R.-002°, W.-071°, G.-081°, W.-138°, R.-161°, W.-164°, G.-168°.
5656 *L 0556*	-Yksnoy, Voldafjord.	62° 13.5′ N 5° 53.6′ E	**Oc.W.R.G.** period 6s	86 **26**	W. 6 R. 4 G. 4	Iron hut; 10.	R. 210°-211°, W.-223°, G.-256°, W.-258°, R.-298°, G.-317°, W.-336°, R.-062°, W.-069°, G.-072°.

(1) No.	(2) Name and Location	(3) Position	(4) Characteristic	(5) Height	(6) Range	(7) Structure	(8) Remarks
	NORWAY-NORTHWEST COAST						
	-Orstafjord:						
5660 *L 0570*	--Rjanes (Ajaaneset).	62° 14.9′ N 5° 57.8′ E	**Fl.G.** period 5s	29 **9**	2	Wooden hut; 22.	
5664 *L 0568*	--Raudoy.	62° 14.5′ N 5° 58.9′ E	**Oc.(2)W.R.G.** period 8s	69 **21**	W. 5 R. 3 G. 2	Iron hut; 10.	G. 077°-097°, W.-118°, R.-335°, W.-338°, G.-345°.
5668 *L 0566*	--Lianesholmen.	62° 13.0′ N 6° 00.6′ E	**Fl.R.** period 3s	24 **7**	3	Iron hut; 20.	
5672 *L 0558*	-Volda Hamn, E. molehead.	62° 09.0′ N 6° 04.0′ E	**F.G.**			Post.	
5676 *L 0560*	-Furnes, Voldafjord.	62° 05.7′ N 6° 08.7′ E	**Oc.W.R.G.** period 8s	40 **12**	W. 9 R. 7 G. 6	Iron hut; 10.	G. 303°-048°, W.-055°, R.-110°, G.-126°, W.-134°, R.-152°.
	-Austfjorden:						
5680 *L 0562*	--Arsetoy.	62° 05.0′ N 6° 16.0′ E	**Oc.(2)W.R.G.** period 8s	16 **5**	W. 5 R. 3 G. 2	Iron hut.	R. 105°-110°, W.-117°, G.-229°, W.-238°, R.-260°.
5684 *L 0564*	--Leitet.	62° 04.5′ N 6° 19.1′ E	**Oc.W.R.G.** period 6s	11 **3**	W. 4 R. 3 G. 2	Iron hut.	G. 351°-010°, W.-041°, R.-108°, W.-116°, G.-132°.
	-Storfjorden:						
5688 *L 0572*	--Hjorungneset.	62° 21.2′ N 6° 06.8′ E	**Oc.W.R.G.** period 6s	62 **19**	W. 11 R. 8 G. 8	Iron hut on stone base.	G. 119°-128°, R.-145°, W.-159°, G.-243°, W.-256°, R.-350°.
5692 *L 0573*	--Hjorungavag mole.	62° 21.0′ N 6° 05.0′ E	**F.G.**	28 **9**	4		
5696 *L 0576*	--Flisneset.	62° 25.1′ N 6° 23.7′ E	**Oc.(2)W.R.G.** period 8s	23 **7**	W. 5 R. 3 G. 3	Iron hut on substructure; 20.	R. 267°-279°, W.-286°, G.-354°, W.-015°, R.-051°, W.-064°, G.-136°, R.-150°, G.-164°.
5700 *L 0575.5*	--Solvagflua.	62° 24.5′ N 6° 19.8′ E	**Fl.W.** period 3s	23 **7**	5	Iron perch.	Private light.
5704 *L 0592*	-Leknes, Hjorundfjord.	62° 12.3′ N 6° 32.3′ E	**Oc.W.R.G.** period 6s	33 **10**	W. 9 R. 7 G. 7	Iron hut on substructure; 10.	R. 281°-329°, W.-337°, G.-097°, W.-109°, R.-154°, W.-158°, G.-171°.
5708 *L 0594*	-Storflu, Norangsfjord.	62° 12.3′ N 6° 36.4′ E	**Fl.G.** period 3s fl. 0.3s, ec. 2.7s	10 **3**	2	Pile structure; 33.	
5712 *L 0588*	--Valleskjaer.	62° 27.9′ N 6° 39.9′ E	**Iso.W.R.G.** period 6s	23 **7**	W. 5 R. 3 G. 3	Iron hut; 20.	G. 226°-258°, W.-261°, R.-278°, W.-288°, G.-045°, W.-061°, R.-070°.
5713 *L 0588.4*	--Solnorvika W.	62° 28.5′ N 6° 41.0′ E	**Fl.R.** period 3s	13 **4**	1	Iron perch.	Private light.
5716 *L 0589*	--Stordalsholmen.	62° 22.5′ N 6° 56.5′ E	**Oc.(2)W.R.G.** period 8s	25 **8**	W. 5 R. 3 G. 2	Iron hut.	G. 338°-356°, W.-007°, R.-167°, W.-182°, G.-250°, W.-259°, R.-285°.
	-Norddalsfjord:						
5720 *L 0634*	--Uksneset.	62° 17.0′ N 7° 01.0′ E	**Oc.W.R.G.** period 6s	25 **8**	W. 6 R. 4 G. 4	Iron hut on concrete base; 10.	R. 104°-131°, G.-145°, W.-152°, R.-273°, W.-276°, G.-342°.
5724 *L 0636*	--Haugsbukt.	62° 18.0′ N 7° 19.0′ E	**Oc.(2)W.R.G.** period 8s	26 **8**	W. 10 R. 8 G. 7	Iron hut; 10.	R. 263°-268°, W.-288°, G.-077°, W.-080°, R.-084°.
	-Sunnelvfjord:						
5728 *L 0638*	--Stokke.	62° 09.8′ N 7° 02.3′ E	**Fl.W.R.G.** period 5s fl. 0.7s, ec. 4.3s	28 **9**	W. 6 R. 4 G. 3	Small iron hut.	R. 029°-048°, W.-068°, G.-175°, W.-180°, R.-189°.

(1) No.	(2) Name and Location	(3) Position	(4) Characteristic	(5) Height	(6) Range	(7) Structure	(8) Remarks
			NORWAY-NORTHWEST COAST				
5732 *L 0640*	--Ljones.	62° 07.0′ N 6° 56.0′ E	**Iso.G.** period 2s	33 **10**	3	Wooden hut.	
	-Geirangerfjord:						
5736 *L 0644*	--Syltevik.	62° 05.0′ N 7° 04.0′ E	**Fl.W.R.G.** period 5s fl. 0.7s, ec. 4.3s	30 **9**	W. 5 R. 3 G. 2	Small iron hut.	R. 081°-110°, W.-115°, G.-221°, W.-225°, R.-237°.
5740 *L 0646*	--Grande.	62° 07.0′ N 7° 11.0′ E	**Fl.R.** period 3s fl. 0.3s, ec. 2.7s	32 **10**	3	Wooden hut.	
5748 *L 0600*	-Straumegjerde Range, front.	62° 20.2′ N 6° 35.4′ E	**F.R.**	19 **6**	6	Post.	
5752 *L 0600.1*	--Rear, 290 meters 177° from front.	62° 20.1′ N 6° 35.5′ E	**F.R.**	47 **14**	6	Post.	
	SANDSFJORDEN:						
5756 *L 0656*	-Sandshamn, breakwater, head.	62° 15.1′ N 5° 29.7′ E	**Oc.W.R.G.** period 12s	26 **8**	W. 4 R. 3 G. 2	Iron hut; 23.	R. 163°-182°, G.-198°, W.-213°, R.-228°, W.-232°, G.-296°, W.-301°, R.-331°, W.-352°, G.-095°, W.-102°.
5760 *L 0658*	-Langedrognes, NE. side of Sandoy.	62° 16.0′ N 5° 28.5′ E	**Fl.W.R.G.** period 5s fl. 0.7s, ec. 4.3s	34 **10**	W. 6 R. 4 G. 3	Iron hut; 10.	G. 098°-118°, W.-134°, R.-231°, W.-277°, G.-280°.
5762 *L 0658.5*	-Haugsbygda mole.	62° 14.1′ N 5° 34.6′ E	**Iso.R.** period 2s	23 **7**	1	Iron hut; 18.	
	-Gursken:						
5764 *L 0659*	--Ytre Gursken, Outer Range, front.	62° 13.9′ N 5° 37.2′ E	**F.R.**	8 **2**	5	Wooden post.	
5768 *L 0659.1*	---Rear, 168 meters 092° from front.	62° 13.9′ N 5° 37.3′ E	**F.R.**	49 **15**	5	Wooden post.	
5772 *L 0660*	--Inner Range, front.	62° 13.2′ N 5° 38.9′ E	**F.R.**	67 **20**	4	Wooden post.	
5776 *L 0660.1*	---Rear, 101 meters 112° from front.	62° 13.2′ N 5° 39.0′ E	**F.R.**	102 **31**	4	Wooden post.	
5780 *L 0666*	-Gjerdesvika Range, front.	62° 15.4′ N 5° 35.1′ E	**F.R.**	33 **10**	3	Post.	
5784 *L 0666.1*	--Rear, 186 meters 114° from front.	62° 15.4′ N 5° 35.3′ E	**F.R.**	68 **21**	3	Post.	
5788 *L 0668*	--N. mole.	62° 16.0′ N 5° 34.0′ E	**Oc.(2)W.R.G.**	33 **10**	W. 11 R. 10 G. 8	Iron hut on piles.	R. 078°-086°, G.-104°, W.-109°, R.-131°30′, W.- 133°, G.-144°, obsc.-299°, W. (unintensified)-323°.
	FLAVAERLEIA:						
5792 *L 0670*	-Hidsneset, NW. point of Gurskeoy.	62° 17.2′ N 5° 32.9′ E	**Iso.W.R.G.** period 4s	51 **16**	W. 5 R. 3 G. 2	Iron hut on high stone base; 21.	G. 017°-036°, W.-045°, R.-081°, W.-082°30′, G.-103°, W.-105°, R.-192°, W.-197°, G.-217°
5796 *L 0673*	Penningflu.	62° 18.9′ N 5° 33.4′ E	**Fl.R.** period 3s	40 **12**	3	Iron perch.	

(1) No.	(2) Name and Location	(3) Position	(4) Characteristic	(5) Height	(6) Range	(7) Structure	(8) Remarks
			NORWAY-NORTHWEST COAST				
	HEAD FLAVAER:						
5800 *L 0674*	-Flavaer, W. point of Varholmen.	62° 18.9′ N 5° 35.1′ E	**Oc.(3)W.R.G.** period 10s	55 **17**	W. 13 R. 13 G. 12	Tower, white wooden house; 45.	G. 307°-052°, R.-069°30′, W.-073°, G.-101°, W.-281°.
	-RACON		**O(– – –)** period 30s				
5804 *L 0676*	-Klubben, on Kvaleklubben.	62° 18.6′ N 5° 36.6′ E	**Oc.(2)W.R.G.** period 8s	19 **6**	W. 3 R. 2 G. 2	Lantern on piles.	G. 180°30′-251°30′, W.-255°30′, R.-277°, W.-326°30′, G.-063°, W.-066°30′, R.-094°, G.-097°. Shown July 16-May 21.
	-Heroyfjorden:						
5808 *L 0684*	- -Steinsholmskjaeret.	65° 18.3′ N 5° 39.2′ E	**Oc.(3)W.R.G.** period 10s	10 **3**	W. 10 R. 7 G. 7	Lantern on concrete post.	G. 075°-091°, R.-100°, W.-102°, G.-122°, W.-127°, R.-196°, W.-206°30′, G.-293°, W.-314°30′, R.-357°30′, W.-009°30′, G.-028°30′. Shown July 16-May 21. Private light.
	-Eggesbones:						
5812 *L 0678*	- -Gronholmflu.	62° 19.3′ N 5° 39.9′ E	**Fl.R.** period 3s	10 **3**	1	Iron pole.	
5824 *L 0680*	- -Mjolstadnesflu.	62° 19.0′ N 5° 40.0′ E	**Fl.G.** period 3s fl. 0.3s, ec. 2.7s	13 **4**	1	Beacon.	
5828 *L 0682*	- -Heroyhunden.	62° 19.0′ N 5° 40.4′ E	**Fl.G.** period 3s	20 **6**	3	Iron perch.	
	FLAVAERLEIA:						
5832 *L 0686.2*	- -Blankholmgrunnen.	62° 19.0′ N 5° 44.0′ E	**Fl.G.** period 3s fl. 0.3s, ec. 2.7s	16 **5**	1	Iron perch.	
5836 *L 0686*	- -N. side of the sound.	62° 19.0′ N 5° 43.0′ E	**Oc.W.R.G.**	29 **9**	W. 11 R. 9 G. 9	Iron hut on structure.	G. 257°-266°, W.-278°, R.-080°, W.-083°, G.-089.5°.
5840 *L 0688*	- -Teigesund, NW. point of Dimmanes.	62° 19.4′ N 5° 46.0′ E	**Iso.W.R.G.** period 6s	26 **8**	W. 4 R. 3 G. 2	Iron hut.	R. 351°-358°, W.-008°, G.-078°, W.-142°, R.-226°, W.-232°, G.-240°.
5844 *L 0691*	-Kirkolmskjaeret.	62° 20.0′ N 5° 45.0′ E	**Fl.R.** period 3s fl. 0.3s, ec. 2.7s	11 **3**	2		
5848 *L 0692*	-Torvikholmen, W. side of islet.	62° 20.2′ N 5° 44.8′ E	**Iso.W.R.G.** period 2s	22 **7**	W. 4 R. 3 G. 2	Iron hut on substructure.	R. 319°-332°, W.-340°, G.-004°, R.-062°, G.-109°, R.-190°30′, W.-212°, G.-215°.
5852 *L 0696*	-Boholmen, W. side of islet.	62° 20.4′ N 5° 48.7′ E	**Iso.W.R.G.** period 4s	56 **17**	W. 4 R. 3 G. 2	Iron hut; 10.	G. 313°-319°, W.-055°, R.-190°, W.-199°, G.-206°.
5853 *L 0696.5*	-Vestre Osnesgrunnen.	62° 20.8′ N 5° 49.1′ E	**Q.G.**	13 **4**		Iron post.	
5854 *L 0696.7*	-Ostre Tjuholmskrakene.	62° 21.0′ N 5° 48.6′ E	**Q.R.**	16 **5**		Iron post.	
	DIMNASUNDSLEIA:						
5856 *L 0620*	-Vestre Bethemflu.	62° 18.0′ N 5° 46.0′ E	**Fl.G.** period 5s fl. 0.5s, ec. 4.5s	18 **5**	2	Iron post.	

(1) No.	(2) Name and Location	(3) Position	(4) Characteristic	(5) Height	(6) Range	(7) Structure	(8) Remarks
			NORWAY-NORTHWEST COAST				
5860 *L 0622*	-Bymannen (Bymanden).	62° 18.0′ N 5° 45.0′ E	**Oc.(2)W.R.G.** period 8s	13 **4**	W. 6 R. 4 G. 4	Iron hut.	R. 195°-210°, W.-225°, G.-275°, W.-286°, R.-015°, W.-028°, G.-035°.
5864 *L 0624*	-Moyaskrevflu.	62° 18.0′ N 5° 46.0′ E	**Fl.G.** period 5s fl. 0.5s, ec. 4.5s	19 **6**	2	Iron post.	
5868 *L 0626*	-Dimna, S. point.	62° 17.8′ N 5° 47.6′ E	**Oc.W.R.G.** period 6s	7 **2**	W. 8 R. 6 G. 6	Small hut.	G. 276°-284°30′, W.-286°30′, R.-298°, W.-305°, G.-069°, W.-070°, R.-095°. Shown July 16-May 21.
5872 *L 0628*	-Krigsholmflu.	62° 18.0′ N 5° 48.0′ E	**Fl.R.** period 3s fl. 0.3s, ec. 2.7s	26 **8**	3	Iron post.	
5876 *L 0698*	Dragsundet, W. side of the sound.	62° 17.0′ N 5° 50.0′ E	**3 F.R.**		1	Iron posts.	3 F.G. 1M lights shown on E. side of sound.
5880 *L 0697*	-N. end of W. side of Dragsund.	62° 17.0′ N 5° 50.0′ E	**Fl.R.** period 5s	12 **4**	2	Iron post.	
5884 *L 0697.5*	- -S. end.	62° 17.0′ N 5° 50.0′ E	**Fl.R.** period 3s	20 **6**	2	Iron post.	
	ELKSUNDSLEIA:						
5888 *L 0606*	-Store Hestholmen.	62° 16.7′ N 5° 51.0′ E	**Fl.R.** period 3s	24 **7**	4	Iron post.	
5892 *L 0608*	- -Lille Hestholmflu.	62° 16.4′ N 5° 50.8′ E	**Oc.(2)W.R.G.** period 8s	20 **6**	W. 3 R. 2 G. 2	Iron hut on structure.	R. 194°-210°, W.-256°, G.-039°, W.-043°, R.-049°.
5896 *L 0610*	- -Arsnespynten.	62° 15.0′ N 5° 48.5′ E	**Fl.G.** period 3s	20 **6**	1	Iron post.	
5900 *L 0612*	- -Aursnes.	62° 15.0′ N 5° 49.6′ E	**Iso.W.R.G.** period 6s	15 **5**	W. 4 R. 3 G. 2	Iron hut; 10.	R. 274°-281°, W.-284°, G.-013°, R.-056°, W.-082°, G.-101°.
5904 *L 0614*	- -Gronevikholmen.	62° 14.8′ N 5° 53.0′ E	**Fl.R.** period 3s	12 **4**	5	Battery box.	
5908 *L 0616*	Bakarskjaer.	62° 14.9′ N 5° 53.9′ E	**Q.G.**	10 **3**	3	Concrete pedestal.	
5912 *L 0618*	-Bakarflu.	62° 15.0′ N 5° 54.2′ E	**Fl.R.** period 3s	20 **6**	3	Iron perch.	
5916 *L 0619*	-Maloysund, on Gurskeoy.	62° 13.8′ N 5° 49.1′ E	**Fl.G.** period 3s	20 **6**	3	Iron perch.	
5920 *L 0701*	Sneiingen Rock.	62° 20.2′ N 5° 49.4′ E	**Fl.R.** period 3s	13 **4**	1	Iron pole.	
5924 *L 0706*	Vattoy, on Hamneskjaer.	62° 22.0′ N 5° 48.0′ E	**Oc.(2)W.R.G.** period 8s	19 **6**	W. 6 R. 4 G. 4	Iron hut.	G. 196°30′-199°30′, W.-207°, R.-328°, W.- 337°, G.-028°, W.-032°30′, R.-045°30′.
5928 *L 0705*	Vatoyskjaer, S. side of island.	62° 22.0′ N 5° 46.0′ E	**Oc.(3)W.R.G.** period 12s	33 **10**	W. 6 R. 4 G. 4	Iron hut.	R. 280°-305°, W.-311°, G.-008°, R.-025°, W.-029°, G.-108°, W.-111°, R.-141°, W.-144°, G.-152°30′, R.-178°, G.-192°.
5932 *L 0708*	Flo, NW. side of Hareidoy.	62° 24.0′ N 5° 51.5′ E	**Oc.W.R.G.** period 6s	29 **9**	W. 3 R. 2 G. 2	Iron hut; 10.	W. 040°-043°, R.-047°, W. 071°-074°, R.-138°, W.-148°, G.-172°, R.-180°.
5934 *L 0708.2*	-W. mole, head.	62° 24.2′ N 5° 50.9′ E	**Iso.G.** period 2s	15 **5**	1	Iron perch; 10.	

(1) No.	(2) Name and Location	(3) Position	(4) Characteristic	(5) Height	(6) Range	(7) Structure	(8) Remarks
			NORWAY-NORTHWEST COAST				
5936 *L 0710*	Florauden, on E. islet.	62° 25.7′ N 5° 50.2′ E	**Fl.W.R.G.** period 5s	39 **12**	W. 5 R. 4 G. 3	Iron hut on piles; 31.	G. 005°-017°, W.-020°, R.-050°, W.-051°30′, G.-059°, W.-067°, R.-111°, W.-119°, G.-139°, W.-159°, R.-169°, W.-174°, G.-192°, W.-198°, R.-211°, W.-219°, G.-235°, W.-270°, R.-005°.
	RACON		**T(–)** period 30s		1		(3 & 10 cm)
	IGESUNDSVAULEN:						
5940 *L 0748*	-Kyrkjeholmen, W. point of Bergsoy.	62° 19.7′ N 5° 35.6′ E	**Fl.W.R.G.** period 5s	31 **9**	W. 6 R. 4 G. 3	Masonry structure.	R. 295°-303°, W.-313°, G.-040°, R.-068°30′, W.-070°, G.-136°, R.-172°.
5941 *L 0749*	-S. side “A".	62° 20.2′ N 5° 35.9′ E	**F.G.**	21 **6**	3	Iron post.	
5942 *L 0749.2*	-N. side “B".	62° 20.2′ N 5° 35.9′ E	**F.R.**	16 **5**	3	Iron post.	
5943 *L 0749.4*	-S. side, “C".	62° 20.3′ N 5° 36.1′ E	**F.G.**	16 **5**	3	Iron post.	
5944 *L 0749.6*	-N. side “D".	62° 20.3′ N 5° 36.1′ E	**F.R.**	16 **5**	3	Iron post.	
5945 *L 0749.8*	-S. Side “E".	62° 20.4′ N 5° 36.4′ E	**F.G.**	15 **5**	3	Iron post.	
5946 *L 0750*	-N. side “F".	62° 20.4′ N 5° 36.4′ E	**F.R.**	16 **5**	3	Iron post.	
5947 *L 0750.2*	-S. side “G".	62° 20.5′ N 5° 36.7′ E	**F.G.**	17 **5**	3	Iron post.	
5948 *L 0750.4*	-N. side “H".	62° 20.5′ N 5° 36.7′ E	**F.R.**	16 **5**	3	Iron post.	
5952 *L 0747*	Fosnavag, Holmefjorden, N. point of Vagsoy.	62° 21.0′ N 5° 38.0′ E	**Oc.W.R.G.** period 6s	16 **5**	W. 6 R. 3 G. 3	Iron hut.	G. 112°-133°, W.-135°, R.-169°, G.-220°, R.-228°.
5956 *L 0738*	Trollholmskjaer, Teigebogen.	62° 21.0′ N 5° 37.0′ E	**Fl.R.** period 3s fl. 0.3s, ec. 2.7s	35 **11**	3	Iron skeleton structure on masonry base.	
5960 *L 0737.8*	Remoy mole.	62° 21.7′ N 5° 39.8′ E	**Iso.R.** period 2s	19 **6**	1	Iron roof.	
	FOSNAVAGRENNEN:						
5964 *L 0744*	-Bolskjaeret, W. side of channel, outer entrance.	62° 21.0′ N 5° 38.0′ E	**Iso.G.** period 2s	15 **5**	3	Iron pole.	
5968 *L 0745*	-Vagsholmen, E. side of channel, outer entrance, SW. point of islet.	62° 21.0′ N 5° 38.0′ E	**Iso.R.** period 2s	17 **5**	1	Iron pole.	
5972 *L 0746*	- -E. side of channel.	62° 21.0′ N 5° 39.0′ E	**Fl.R.** period 3s	13 **4**	1	Iron pole.	Visible in channel.
5976 *L 0740*	-Gronholmen, Teigebogen.	62° 21.5′ N 5° 37.0′ E	**Fl.W.R.G.** period 5s	39 **12**	W. 5 R. 3 G. 2	Wooden hut.	G. 266°-112°, W.-115°, R.-138°30′, W.-154°, G.-158°30′, R.-266°.
5980 *L 0737*	-Voldsundvaulen, “A".	62° 21.8′ N 5° 40.0′ E	**Iso.R.** period 2s	16 **5**	3	Dolphin.	
5982 *L 0737.2*	- -“B".	62° 21.7′ N 5° 40.1′ E	**Iso.G.** period 2s	16 **5**	3	Dolphin.	
5984 *L 0737.3*	- -“C".	62° 21.9′ N 5° 40.4′ E	**F.R.**	16 **5**	3	Dolphin.	

(1) No.	(2) Name and Location	(3) Position	(4) Characteristic	(5) Height	(6) Range	(7) Structure	(8) Remarks
			NORWAY-NORTHWEST COAST				
5986 *L 0737.4*	- -"D".	62° 21.9′ N 5° 40.4′ E	**F.G.**	16 **5**	3	Dolphin.	
5988 *L 0737.5*	- -"E".	62° 22.0′ N 5° 40.6′ E	**Iso.R.** period 2s	16 **5**	3	Dolphin.	
5990 *L 0737.6*	- -"F".	62° 22.0′ N 5° 40.7′ E	**Iso.G.** period 2s	16 **5**	3	Dolphin.	
5992 *L 0734*	Kvalsvik, mole, head.	62° 21.9′ N 5° 33.7′ E	**Iso.G.** period 2s	23 **7**	3		
5996 *L 0736*	-Kvalsvik Range, front.	62° 21.9′ N 5° 33.6′ E	**F.R.**	18 **5**	1		
6000 *L 0736.1*	- -Rear, 347 meters 273° from front.	62° 21.9′ N 5° 33.1′ E	**Iso.R.** period 4s	49 **15**	9	Metal column.	Visible 265°-277°. Intensified on range line.
6004 *L 0730*	Gallanes, NE. point of Nerlandsoy.	62° 22.4′ N 5° 33.5′ E	**Oc.(2)W.R.G.** period 8s	33 **10**	W. 7 R. 5 G. 4	Iron hut on substructure.	G. 119°-120°, W.-136°, R.-160°, W.-175°30′, G.-260°, R.-293°30′, G.-302°, W.-305°, R.-318°.
6012 *L 0726*	Rundoysund.	62° 22.7′ N 5° 37.7′ E	**Oc.(3)W.R.G.** period 10s lt. 1s, ec. 1s lt. 1s, ec. 1s lt. 5s, ec. 1s	82 **25**	W. 11 R. 8 G. 8	Small hut.	G. 058°-090°30′, W.-108°, R.-122°, G.-235°30′, W.-240°, R.-244°, W.-246°30′, G.-266°, R.-271°30′. Shown July 16-May 21. F.G. 50m NNE and F.R. 170m NNW on Rundesund Bridge.
6016 *L 0716*	Rundoy Harbor, S. mole, head.	62° 23.8′ N 5° 39.8′ E	**Iso.R.** period 2s	16 **5**	1	Post; 16.	
	BREISUND, ALESUND:						
6020 *L 0717*	-N. mole, head.	62° 23.8′ N 5° 39.9′ E	**Fl.W.G.** period 3s	23 **7**	W. 2 G. 1	Iron post; 15.	W. 220°-335°30′, G.-220°.
6024 *L 0722*	**-Rundoy.**	62° 25.0′ N 5° 36.0′ E	**Oc.W.R.G.**	163 **50**	W. **19** R. **18** G. **16**	Low white masonry tower.	W. 031°-043°, G.-053°, R.-074°, W.-196°, G.-218°, R.-233°, W.-251°, G.-276°.
6032 *L 0718*	-Langenes, NE. point of Rundoy.	62° 24.0′ N 5° 40.0′ E	**Oc.(2)W.R.G.** period 8s	39 **12**	W. 12 R. 9 G. 9	Iron hut, stone base.	R. 106°-124°, G.-144°, W.-159°, R.-167°, W.-178°, G.-190°, W.-232°30′, R.-284° G.-296°30′, W.-304°30′, R.-315°30′, G.-340°.
6036 *L 0712*	-Grasoyane, S. side of Breisundet.	62° 25.8′ N 5° 45.6′ E	**Oc.(2)W.R.G.** period 8s	95 **29**	W. 9 R. 7 G. 7	Red tower, white bands; 67.	W. 301°-358°, R.-010°, G.-028°, W.-046°, R.-065°, W.-079°, G.-096°, W.-110°, R.-118°, W.-131°, G.-145°, W.-157°, R.-164°, W.-268°.
	-Godoy:						
6040 *L 0754*	- -Gjelvika, mole, head.	62° 27.9′ N 6° 01.3′ E	**Fl.R.** period 2s	16 **5**	1	Iron perch; 15.	
6044 *L 0756*	- -Hogsteinen, mole, head.	62° 27.7′ N 6° 02.2′ E	**Oc.W.R.G.** period 6s	39 **12**	W. 7 R. 5 G. 5	Iron hut on white stone tower; 44.	G. 205°-222°, W.-245°30′, R.-290°, G.-296°, W.-320°, R.-343°, W.-357°, G.-010°, R.-059°, W.-066°, G.-072°, W.-084°, R.-115°.
6048 *L 0759*	-Sneglevaersholmen, W. side of Hesoy.	62° 27.7′ N 6° 05.2′ E	**Fl.G.** period 3s	33 **10**	1	Hut on pedestal; 20.	
6052 *L 0757*	-Valkve, mole, head.	62° 29.0′ N 6° 02.8′ E	**Iso.R.** period 2s	23 **7**	1	Iron perch.	
6056 *L 0758*	-Havstein, N. side of island.	62° 29.3′ N 6° 03.9′ E	**Fl.(2)W.R.G.** period 10s fl. 1s, ec. 2s fl. 1s, ec. 6s	171 **52**	W. 5 R. 3 G. 3	Iron hut; 10.	G. 086°-099°, W.-103°, R.-113°, G.-196°, R.-215°, W.-239°, R.-251°, G.-262°, W.-295°, R.-000°, W.-023°, G.-030°.
6060 *L 0760*	Olsskjaer.	62° 28.9′ N 6° 08.5′ E	**Q.(9)W.** period 15s	33 **10**	10	Beacon.	

(1) No.	(2) Name and Location	(3) Position	(4) Characteristic	(5) Height	(6) Range	(7) Structure	(8) Remarks
	ELLINGSOYFJORDEN:						
6062 *L 0798.4*	-Stabben.	62° 28.9′ N 6° 14.8′ E	**Fl.G.** period 3s	13 **4**	1	Iron perch.	
6064 *L 0798*	-Brattholmen.	62° 29.1′ N 6° 13.2′ E	**Fl.W.R.** period 3s fl. 0.3s, ec. 2.7s	31 **9**	W. 3 R. 2	Pedestal.	R. 065°-090°, W.-270°, R.-284°, W.-343°, R.-352°.
6068 *L 0799*	-Kalvoyskjaeret.	62° 29.1′ N 6° 18.9′ E	**Iso.W.R.G.** period 6s	24 **7**	W. 3 R. 2 G. 2	Concrete column; 20.	G. 290°-305°, W.-342°, R.-088°30′, W.-093°, G.-160°, R.-197°, G.-239°30′, W.-246°, R.-257°.
6072 *L 0799.3*	-Arsetholmen.	62° 29.6′ N 6° 23.4′ E	**Iso.W.R.G.** period 4s	15 **5**	W. 3 R. 2 G. 2	Hut; 10.	G. 211°-222°, W.-231°, R.-236°, G.-045°, W.-058°, R.-064°.
6076 *L 0799.6*	-Dyroy, NW. point.	62° 30.3′ N 6° 26.7′ E	**Oc.(2)W.R.G.** period 8s	15 **5**	W. 4 R. 2 G. 2	Hut; 16.	R. 065°-072°, W.-077°, G.-252°, W.-259°30′, R.-262°.
	BREISUND, ALESUND, BORGUNDFJORDEN:						
6080 *L 0761*	-Alesund, mole, head.	62° 28.0′ N 6° 09.0′ E	**Oc.W.R.G.** period 6s	26 **8**	W. 10 R. 8 G. 7	Iron hut on red stone tower.	G. 071°-093°, R.-132°, G.-174°, R.-196°, G.-298°, W.-019°.
6084 *L 0765*	-Steinvag, S. approach to Alesund, on Vikanesflu.	62° 27.8′ N 6° 07.5′ E	**Oc.W.R.G.** period 6s	18 **5**	W. 3 R. 2 G. 1	Iron hut on structure; 30.	R. 138°-159°, G.-172°, R.-234°, W.-255°, G.-262°, W.-269°, R.-332°.
6088 *L 0768*	Kveitskjer, Hessefjord.	62° 27.1′ N 6° 10.7′ E	**Fl.W.R.G.** period 5s fl. 0.7s, ec. 4.3s	19 **6**	W. 6 R. 4 G. 3	Iron hut; 26.	R. 053°-066°, G.-079°, W.-086°, R.-173°, W.-183°, G.-236°, W.-255°, R.-265°.
6092 *L 0770*	Svinholmen, W. end, entrance to Langevag.	62° 27.0′ N 6° 11.5′ E	**Iso.W.R.G.** period 4s	10 **3**	W. 4 R. 3 G. 2	Iron hut, concrete base.	R. 350°-023°, G.-053°, R.-203°, W.-218°, G.-250°.
6093 *L 0771*	--Rognholmen.	62° 27.2′ N 6° 11.5′ E	**Q.G.**	16 **5**	3	Metal perch.	
6096 *L 0774*	Fransholmen, Asefjord, N. point of islet.	62° 27.0′ N 6° 14.1′ E	**Iso.W.R.G.** period 6s	10 **3**	W. 5 R. 3 G. 3	Iron hut; 13.	R. 106°-116°, W.-122°, G.-198°, R.-254°, W.-267°, G.-288°, W.-291°, R.-301°.
6100 *L 0776*	Katterumpa.	62° 26.7′ N 6° 14.5′ E	**Fl.G.** period 3s	16 **5**	1	Iron post; 23.	
6104 *L 0778*	Korsnes, E. side of Suloy.	62° 26.2′ N 6° 18.0′ E	**F.R.**	26 **8**	3	Post.	
6108 *L 0780*	Ytre Hanken, W. point of Torlen.	62° 26.0′ N 6° 18.0′ E	**F.G.**	19 **6**	2	Post.	
6112 *L 0782*	-Indre Hanken, S. point of Torlen.	62° 26.0′ N 6° 20.0′ E	**F.G.**	23 **7**	3	Post.	
	VEGSUND:						
6116 *L 0582*	-Arvikskjaer Range, front.	62° 25.9′ N 6° 22.1′ E	**F.G.**	16 **5**	1	Iron pole; 22.	
6120 *L 0582.1*	--Oksen, rear, 329° from front.	62° 26.0′ N 6° 22.1′ E	**F.G.**	23 **7**	1	Iron pole; 23.	
6124 *L 0578*	-Vestre Snauholmgrunnen, S. side of Vegsundet.	62° 25.9′ N 6° 22.0′ E	**F.R.**	12 **4**	1	Iron pole; 18.	
6128 *L 0580*	-Snauholmgrunnen.	62° 25.9′ N 6° 22.1′ E	**F.R.**	12 **4**	1	Iron pole; 21.	

(1) No.	(2) Name and Location	(3) Position	(4) Characteristic	(5) Height	(6) Range	(7) Structure	(8) Remarks
			NORWAY-NORTHWEST COAST				
6136 *L 0804*	Gildrenes, NW. point of Kverve.	62° 30.0′ N 6° 11.0′ E	**Oc.(3)W.R.G.** period 10s	26 **8**	W. 5 R. 3 G. 3	Iron hut; 10.	G. 043°-049°, R.-061°, W.-074°, G.-118°, W.-120°30′, R.-180°, W.-182°, G.-217°, R.-238°, W.-241°, G.-270°.
6138 *L 0806.4*	Kjeholmen.	62° 30.4′ N 6° 09.3′ E	**Fl.R.** period 3s	15 **5**	1	Iron perch; 13.	
6140 *L 0806*	Oksebasen, SW. point of Havnoy.	62° 31.0′ N 6° 09.0′ E	**Oc.(3)W.R.G.** period 10s	33 **10**	W. 11 R. 9 G. 9	Iron hut.	W. 293°-335°, R.-019°, G.-175°, W.-198°, R.-215°, W.-217°, G.-222°.
6144 *L 0808*	Kalvoysund, SW. point of Kalvoy.	62° 31.4′ N 6° 11.2′ E	**Oc.(2)W.R.G.** period 8s	16 **5**	W. 6 R. 4 G. 4	Iron hut.	R. 341°-005°, W.-013°, G.-155°, W.-163°, R.-177°.
6148 *L 0812*	Kjepinen, Grytefjord.	62° 31.4′ N 6° 22.5′ E	**Iso.W.R.G.** period 6s	26 **8**	W. 5 R. 3 G. 3	Iron hut; 10.	G. 028°-033°, W.-066°, R.-080°, W.-084°, G.-093°, W.-154°, G.-249°, R.-261°, W.-268°30′, G.-278°, R.-290°.
6152 *L 0813*	Torholmsundet.	62° 31.6′ N 6° 14.4′ E	**Q.G.**	16 **5**	3	Iron perch.	
6156 *L 0814*	Hastein.	62° 32.7′ N 6° 15.1′ E	**Iso.W.R.G.** period 6s	10 **3**	W. 3 R. 2 G. 2	Masonry column; 20.	G. 308°-319°, W.-333°, R.-045°, W.-047°, G.-077°, R.-099°, W.-100°, G.-104°, R.-134°, W.-140°, G.-237°, R.-250°.
6160 *L 0815*	Ebbevika.	62° 33.0′ N 6° 16.0′ E	**Q.G.**	16 **5**	3	Iron perch.	
6164 *L 0816*	-Roald Molo.	62° 34.9′ N 6° 07.9′ E	**Iso.G.** period 2s	17 **5**	1	Iron post; 11.	
6168 *L 0818*	Sore Kverna.	62° 35.4′ N 6° 14.8′ E	**Fl.(3)W.R.G.** period 10s	17 **5**	W. 2 R. 1 G. 1	Iron hut on stone base; 27.	G. 198°-203°, W.-237°, R.-019°, W.-022°, G.-039°, W.-094°, R.-100°.
	RACON		**T(–)** period 60s		1		(3 & 10 cm)
6172 *L 0822*	Lausund, mole, head.	62° 36.1′ N 6° 13.7′ E	**F.G.**	30 **9**	2	Post.	Private light.
6176 *L 0820*	Lepsoyrev, mole, head.	62° 35.0′ N 6° 16.0′ E	**Oc.(2)W.R.G.** period 8s	35 **11**	W. 11 R. 9 G. 9	White stone tower; 38.	R. 047°-052°, W.-084°, R.-193°, G.-226°, W.-230°, R.-235°.
6178 *L 0824.2*	Syvervikg Range, front.	62° 36.5′ N 6° 19.5′ E	**F.R.**	14 **4**	1	Post.	
6179 *L 0824.21*	- -Rear, 160° from front.	62° 36.4′ N 6° 19.5′ E	**F.R.**	24 **7**	1	Post.	
	HAROYFJORDEN:						
6180 *L 0824*	-Haugnes.	62° 36.8′ N 6° 20.1′ E	**Oc.W.R.G.** period 6s	16 **5**	9	Iron hut.	G. 056°-059°, R.-109°, W.-111°, G.-141°, W.-148°, R.-213°, W.-229°, G.-240°, W.-264°, R.-298°.
6184 *L 0826*	-Raudholmane.	62° 38.3′ N 6° 24.0′ E	**Fl.W.R.G.** period 5s fl. 0.8s, ec. 4.2s	47 **14**	W. 3 R. 2 G. 1	Iron hut on concrete column; 38.	W. 061°-078°, G.-134°, R.-145°, W.-184°, G.-197°, W.-230°, R.-273°, W.-278°, G.-317°, R.-061°.
6188 *L 0825*	Rogne, mole.	62° 39.6′ N 6° 21.1′ E	**F.G.**	19 **6**	2	Iron post.	
6192 *L 0832*	**Alnes.**	62° 29.0′ N 5° 58.0′ E	**Oc.(2)W.R.G.** period 8s	118 **36**	W. **16** R. 13 G. 12	White wooden tower, 2 red bands; 74.	G. 040°-052°, W.-055°, R.-066°, G.-074°, W.-077°, R.-098°, W.-115°30′, G.-130°30′, W.-132°, R.-150°, W.-153°, G.-177°, R.-288°.
6196 *L 0835*	-On N. mole.	62° 29.1′ N 5° 59.2′ E	**Iso.W.G.** period 2s	30 **9**	1	Post; 18.	G. 270°-164°, W.-270°.

(1) No.	(2) Name and Location	(3) Position	(4) Characteristic	(5) Height	(6) Range	(7) Structure	(8) Remarks
			NORWAY-NORTHWEST COAST				
6204 *L 0838*	Giskoy, mole, head.	62° 29.8′ N 6° 03.2′ E	**F.R.**	22 **7**	5	Iron perch.	
6208 *L 0842*	Synes, SW. point of Vigra.	62° 32.2′ N 6° 01.1′ E	**Iso.W.R.G.** period 4s	61 **19**	W. 8 R. 6 G. 6	Plastic hut on concrete column; 28.	R. 266°-277°, W.-304°, G.-311°, R.-053°, G.-076°, W.-085°, R.-092°, G.-121°, R.-136°, W.-144°, G.-152°30′, R.-203°, W.-204°, G.-221°.
6212 *L 0844*	**Erkna.**	62° 33.0′ N 5° 56.0′ E	**Oc.(3)W.R.G.** period 10s lt. 5s, ec. 1s lt. 1s, ec. 1s lt. 1s, ec. 1s	162 **49**	W. **17** R. 14 G. 12	Square white concrete tower, red lantern; 34.	R. 307°-354°, W.-000°, G.-038°, W.-048°, R.-063°, W.-069°, G.-116°, W.-120°, R.-159°, W.-168°, G.-174°, W.-182°, R.-210°, G.-235°.
	Auxiliary.		**Oc.(3)W.R.G.** period 10s lt. 5s, ec. 1s lt. 1s, ec. 1s lt. 1s, ec. 1s	144 **44**	W. 12 R. 9 G. 9	Same tower.	G. 234°-237°, W.-240°, R.-288°, G.-297°, R.-309°.
6216 *L 0848*	Blindheim, NW. side of Vigra.	62° 34.1′ N 6° 03.3′ E	**Oc.W.R.G.** period 6s	30 **9**	W. 11 R. 9 G. 8	Iron hut on substructure; 26.	R. 061°-064°, G.-086°, W.-088°, R.-095°, W.-101°, G.-105°, R.-117°.
6220 *L 0850*	Molnaes, NW. side of Vigra.	62° 35.0′ N 6° 04.4′ E	**Oc.(2)W.R.G.** period 8s	23 **7**	W. 6 R. 4 G. 4	Iron hut.	R. 270°-316°, W.-330°, G.-064°, W.-068°, R.-112°, G.-125°, R.-143°.
6224 *L 0854*	**Storholmen.**	62° 39.0′ N 5° 56.0′ E	**Oc.W.R.G.**	118 **36**	W. **17** R. **15** G. 13	Red iron tower, stone base; 72.	R. 284°-294°, W.-297°, G.-345°, W.-348°, R.-037°, W.-045°, G.-072°, W.-168°, R.-208°, G.-216°, R.-233°.
	VIGRAFJORDEN:						
6228 *L 0856*	-Rosholmen.	62° 36.2′ N 6° 03.4′ E	**Fl.W.R.G.** period 5s fl. 0.7s, ec. 4.3s	47 **14**	W. 4 R. 3 G. 3	Iron hut on red iron tower; 25.	R. 350°-354°, W.-358°, G.-071°30′, W.-074°, R.-096°, W.-099°, G.-111°, W.-112°30′, R.-136°, W.-138°, G.-211°, W.-221°, R.-265°, W.-282°, G.-292°.
6232 *L 0858*	-Ravnen Islet.	62° 36.8′ N 6° 08.1′ E	**Fl.(2)W.** period 10s	49 **15**	2	Hut; 39.	
6236 *L 0860*	-Innholmen, off NW. point of Lepsoy.	62° 37.6′ N 6° 07.2′ E	**Oc.(2)W.R.G.** period 8s	59 **18**	W. 8 R. 6 G. 5	Iron hut on substructure; 20.	R. 297°-318°, W.-327°, G.-337°, W.-349°, R.-356°, G.-071°, W.-073°, R.-088°, W.-093°, G.-191°, W.-202°, R.-220°.
	HARAMSFJORDEN:						
6240 *L 0864*	-Hellevik.	62° 38.2′ N 6° 10.4′ E	**Oc.W.R.G.** period 6s	42 **13**	W. 10 R. 7 G. 7	Iron hut on substructure.	R. 093°-113°, W.-115°, G.-144°, W.-149°, R.-160°, G.-210°, R.-304°.
6248 *L 0865*	-Haramsneset.	62° 39.3′ N 6° 10.4′ E	**Oc.(3)W.R.G.** period 10s	48 **15**	W. 12 R. 9 G. 9	Iron hut, concrete base.	G. 302°-306°, W.-313°, R.-316°, W.-319°, G.-053°, W.-063°, R.-122°, W.-128°, G.-160°.
6252 *L 0866*	-Haram, mole, head.	62° 39.1′ N 6° 11.4′ E	**Iso.R.** period 2s	28 **9**	1	Metal post; 16.	
6256 *L 0870*	Naustskjaeret.	62° 41.0′ N 6° 12.0′ E	**Oc.(3)W.R.G.**	16 **5**	W. 9 R. 9 G. 7	On bridge support.	G. 102°-116°, W.-119°, R.-299°30′, W.-303°30′, G.-312°30′, R.-333°.
6260 *L 0872*	Ulla, Kvaernholmen, W. side.	62° 41.0′ N 6° 10.0′ E	**Oc.(2)W.R.G.** period 10s	72 **22**	W. 14 R. 14 G. 12	White square concrete tower; 34.	R. 009°30′-023°, W.-035°, G.-103°, W.-112°, R.-132°, W.-147°, G.-176°, R.-187°, G.-201°, R.-236°, G.-273°, R.-289°.

(1) No.	(2) Name and Location	(3) Position	(4) Characteristic	(5) Height	(6) Range	(7) Structure	(8) Remarks
	NOGVAFJORDEN:						
6264 *L 0876*	-Kjeholmen.	62° 41.7′ N 6° 15.1′ E	**Fl.W.R.G.** period 5s fl. 0.7s, ec. 4.3s	39 **12**	W. 4 R. 3 G. 3	Iron hut on substructure; 20.	R. 089°-101°, W.-104°, G.-109°, R.-126°30′, W.-135°, G.-217°, R.-278°, W.-280°, G.-297°.
6268 *L 0880*	Fjortoftneset.	62° 42.0′ N 6° 19.0′ E	**L.Fl.W.R.G.** period 10s fl. 2s, ec. 8s	56 **17**	W. 9 R. 7 G. 7	Iron hut on substructure.	R. 337°-084°, G.-087°, W.-093°, R.-100°, W.-101°, G.-126°, W.-128°, R.-144°, W.-150°, G.-180°, W.-182°, R.-208°, W.-230°, G.-246°, W.-252°, R.-301°, W.-337°.
6272 *L 0880.6*	Myklebust New Mole, head.	62° 43.6′ N 6° 27.7′ E	**Iso.R.** period 2s	19 **6**	4		
	FJORTOFTFJORDEN:						
6276 *L 0881*	--Ostre Vagholmen.	62° 43.0′ N 6° 26.0′ E	**Oc.(2)W.R.G.** period 8s	33 **10**	W. 10 R. 7 G. 7	Iron hut.	G. 095°-116°, W.-121°, R.-141°, G.-150°30′, W.-154°, R.-236°, W.-331°, G.-346°.
6280 *L 0881.5*	-Vagholmene, mole.	62° 43.0′ N 6° 26.0′ E	**Iso.R.** period 2s	19 **6**	3		
6284 *L 0882*	-Brunklegg.	62° 44.4′ N 6° 19.7′ E	**Oc.(3)W.R.G.** period 12s	37 **11**	W. 6 R. 4 G. 3	Beacon, hut; 20.	R. 080°30′-089°, W.-095°, G.-103°, R.-115°, W.- 119°30′, G.-131°30′, R.- 136°30′, W.-141°, G.-156°, W.-163°, R.-178°, G.-288°, W.-295°, R.-304°, G.-318°.
6288 *L 0883*	Oksenoyflesa, Fjertoftfjord.	62° 44.7′ N 6° 21.1′ E	**Iso.W.R.G.** period 4s	42 **13**	W. 5 R. 3 G. 2	Iron hut on substructure; 26.	G. 258°-260°, W.-263°, R.-288°30′, G.-297°, W.-310°, R.-314°, G.-347°, W.-007°, R.-040°, W.-053°, R.-087°30′, G.-097°, W.-099°30′, R.-109°, W.-114°, G.-133°, R.-164°30′, W.-166°30′, G.-184°, R.-187°.
6292 *L 0884*	Maroy, off W. point of Haroy.	62° 46.0′ N 6° 25.0′ E	**Oc.(2)W.R.G.** period 8s	91 **28**	W. 12 R. 9 G. 8	Iron hut on substructure.	R. 332°-352°, G.-017°, R.-082°, W.-084°, G.-094°, W.-097°, R.-110°, G.-137°, W.-139°, R.-184°, W.-187°, G.-210°, R.-213°, G.-217°.
6296 *L 0886*	Skipsholmen.	62° 49.0′ N 6° 23.0′ E	**Fl.(2)W.R.G.** period 10s fl. 0.7s, ec. 1.5s fl. 0.7s, ec. 7.1s	51 **16**	W. 3 R. 2 G. 2	Metal tripod, white hut.	R. 056°30′-064°30′, W.-071°, G.-092°30′, W.-095°, R.-098°, W.-104°, G.-218°, R.-235°, W.-246°, G.-259°30′.
6300 *L 0887*	-Steinshamn, SE. side of Store Stoholmen.	62° 47.3′ N 6° 28.7′ E	**Oc.(3)W.R.G.** period 10s	23 **7**	10	Aluminum hut on substructure.	R. 220°-255°, G.-262°, W.-269°, R.-280°, W.-286°, G.-292°, W.-308°, R.-341°30′, G.-004°.
6304 *L 0890*	Kvaloyklubben.	62° 49.0′ N 6° 30.7′ E	**Fl.W.R.G.** period 5s fl. 1s, ec. 4s	45 **14**	W. 9 R. 6 G. 6	Iron hut on substructure.	G. 080°-094°30′, R. 098°-106°, G.-124°, W.-137°, R.-178°, W.-182°, G.-199°, W.-201°, R.-234°, W.-236°, G.-292°30′, W.-303°, R.-340°, G. 356°-004°.
6308 *L 0892*	Gasoy, on Gasoyskjaeret.	62° 48.0′ N 6° 31.6′ E	**Oc.(2)W.R.G.** period 8s	19 **6**	W. 10 R. 8 G. 8	Iron hut on substructure; 20.	R. 305°-330°, W.-359°, G.-004°, W.-012°, R.-058°, G.-061°, R.-122°, G.-145°, R.-163°, W.-167°, G.-179°. Private light Fl.R. 3s shown 0.6 mile NNE.
6312 *L 0896*	Straumsundhaugen, NW. point of Sandoy.	62° 49.5′ N 6° 34.7′ E	**Oc.W.R.G.** period 6s	43 **13**	W. 6 R. 5 G. 4	Iron hut; 10.	G. 355°-000°, W.-002°, R.-025°, G.-101°, W.-106°, R.-134°, G.-177°, R.-203°30′, W.-212°.

(1) No.	(2) Name and Location	(3) Position	(4) Characteristic	(5) Height	(6) Range	(7) Structure	(8) Remarks
			NORWAY-NORTHWEST COAST				
6316 *L 0898*	Slantreskjaeret, Sandoy, W. side, N. head.	62° 49.2′ N 6° 34.3′ E	**Oc.(3)W.R.G.** period 12s	30 **9**	W. 3 R. 2 G. 2	Iron hut on substructure; 20.	G. 001°-003°30′, W.-006°, R.-017°, W.-021°, G.-047°, R.-149°, G.-160°, W.-170°, R.-270°.
6317 *L 0899*	-Sandoy Range, front.	62° 49.0′ N 6° 35.0′ E	**F.R.**	33 **10**			Shown July 16 to May 21. Private light.
6317.1 *L 0899.1*	- -Rear, 054°30′ from front.	62° 49.3′ N 6° 34.7′ E	**F.R.**	42 **13**			Shown July 16 to May 21. Private light.
6320 *L 0900*	Aersteinen, SE. of Sandholmen.	62° 48.4′ N 6° 35.7′ E	**Iso.W.R.G.** period 6s	22 **7**	W. 5 R. 3 G. 2	Iron hut; 16.	R. 212°-217°, W.-248°, G.-337°, W.-032°, R.-066°, G.-095°, R.-098°.
6322 *L 0901*	Husevikflua.	62° 45.6′ N 6° 31.5′ E	**Q.R.**	13 **4**	1	Iron post.	
6324 *L 0906*	Klepskjaer, Rakvag.	62° 44.3′ N 6° 44.6′ E	**Fl.(2)W.R.G.** period 10s fl. 0.7s, ec. 1.5s fl. 0.7s, ec. 7.1s	21 **6**	W. 8 R. 6 G. 5	Iron hut on substructure.	G. 075°-105°, W.-108°, R.-152°, W.-157°, G.- 247°30′, W.-250°, R.-281°, G.-326°, R.-008°.
6328 *L 0907*	Midtfjordskjaerne.	62° 46.3′ N 6° 46.6′ E	**Fl.W.R.G.** period 5s fl. 0.7s, ec. 4.3s	15 **5**	W. 8 R. 6 G. 5	Round aluminum hut on concrete column; 10.	G. 230°-271°, W.-272°, R.-278°, W.-282°, G.-297°, R.-307°, W.-309°, G.-010°, W.-017°, R.-054°, G.-070°, W.-091°, R.-116°, W.-119°30′, G.-128°, R. elsewhere.
6332 *L 0908*	Kjolingen, S. islet, W. point.	62° 50.4′ N 6° 45.6′ E	**Iso.W.R.G.** period 6s	36 **11**	W. 5 R. 3 G. 2	Iron hut.	W. 272°-282°, G.-335°, R.-028°, G.-059°, W.-065°, R.-097°, G.-107°, W.-136°, R.-150°, W.-156°, G.-171°.
6340 *L 0910*	Flatflesa, Saltsteinsleia.	62° 50.3′ N 6° 41.4′ E	**Oc.(3)W.R.G.** period 10s	56 **17**	W. 12 R. 9 G. 9	Fiberglass tower.	G. 004°-024°, R.-038°, W.-049°, G.-116°, R.-143°, W.-148°, G.-196°, W.-203°, R.-213°, G.-243°, R.-255°, G.-268°, R.-297°.
6343 *L 0907.2*	Helleflua.	62° 47.5′ N 6° 40.7′ E	**Fl.(2)W.**	20 **6**	5		Private light.
6344 *L 0907.8*	Kvitskjaer.	62° 47.5′ N 6° 43.8′ E	**Oc.(2)W.R.G.** period 8s	24 **7**	W. 6 R. 4 G. 4		R. 205°-219°30′, G.-251°, W.-257°, R.-339°, G.-033°30′, W.-054°30′, R.-073°30′, W.-075°30′, G.-108°, W.-129°, R.-160°.
6345 *L 0907.6*	Rindaroyhavn, N.	62° 51.4′ N 6° 46.8′ E	**Q.W.**	23 **7**	5	Iron post.	Seasonal.
6348 *L 0912*	Revskjaer.	62° 50.7′ N 6° 35.3′ E	**Fl.R.** period 3s	26 **8**	1	Beacon; 26.	
6352 *L 0913*	Rugskjaeret.	62° 50.8′ N 6° 32.6′ E	**Oc.W.R.G.** period 6s	30 **9**	W. 3 R. 2 G. 1	Hut on concrete column; 30.	G. 067°-234°, W.-245°, R.-324°, G.-012°, W.-023°, R.-056°, W.-067°.
6356 *L 0914*	**Ona.**	62° 51.8′ N 6° 32.7′ E	**F.W., Fl.R.** period 30s	131 **40**	**18**	Red iron tower; 23.	
	Auxiliary.		**Iso.R.G.**	96 **29**	10		R. 214°-244°, G. 061°-084°.
6360 *L 0916*	**Husoya.**	62° 52.0′ N 6° 33.0′ E	**Oc.(2)W.R.G.**	91 **28**	W. **15** R. 12 G. 10	Iron hut on substructure.	R. 054°-060°, W.-063°, G.-079°, R.-085°, W.-094°, G.-097°, R.-116°, G.-148°, W.-152°, R.-159°, W.-164°, G.-193°, obsc.-252°, G.-258°, W.-260°, R.-289°, W.-297°, G.-332°, W.-335°, R.-355°.
6364 *L 0915*	Oterholmtaren Range, front.	62° 51.8′ N 6° 33.5′ E	**Fl.W.** period 2s	20 **6**	2	Iron support; 26.	
6368 *L 0915.1*	-Tvinitla, rear, 9.6 km. 318° from front.	62° 52.0′ N 6° 33.0′ E	**Oc.W.R.G.** period 6s	39 **12**	W. 6 R. 4 G. 4	Iron hut on cairn.	R. 072°-096°, G.-103°, R.-135°, G.-203°, R.-243°, W.-248°30′, G.-289°, W.-291°, R.-319°, G.-342°.

(1) No.	(2) Name and Location	(3) Position	(4) Characteristic	(5) Height	(6) Range	(7) Structure	(8) Remarks
			NORWAY-NORTHWEST COAST				
	BJORNSUND:						
6372 *L 0918*	**-Bjornsund.**	62° 53.8′ N 6° 49.0′ E	**Oc.(2)W.R.G.** period 8s	43 **13**	W. **15** R. 12 G. 11	White hut; 29.	G. 051°30′-062°, W.-069°, R.-099°, G.-138°, W.-164°, R.-173°, W.-191°, G.-200°, R.-212°, W.-242°, G.-258°.
6376 *L 0920*	-Hammeroyskjaer.	62° 53.3′ N 6° 49.1′ E	**Iso.W.R.G.** period 6s	20 **6**	W. 6 R. 5 G. 4	Iron hut, stone base; 13.	R. 258°-284°, G.-307°, W.-313°, R.-350°, W.-354°, G.-132°, W.-135°, R.-147°.
6380 *L 0917*	-Krabben.	62° 51.9′ N 6° 43.0′ E	**Iso.G.** period 2s	42 **13**	4	Beacon.	
6384 *L 0922*	-Sondre Orholmskjaer.	62° 52.0′ N 6° 46.6′ E	**Oc.(2)W.R.G.**	24 **7**	W. 3 R. 2 G. 2	Iron hut on substructure; 20.	G. 241°-243°, W.-260°, R.-291°, W.-293°, G.-358°, W.-004°, R.-050°, W.-068°, G.-088°, R.-107°.
	BUDDJUPET:						
6388 *L 0924*	-Oddane.	62° 54.4′ N 6° 52.7′ E	**Fl.G.** period 3s	59 **18**	1	Iron hut on stone beacon; 33.	
6392 *L 0926*	-Storesundet, E. side of Oddene.	62° 54.6′ N 6° 53.4′ E	**Fl.(2)W.R.G.** period 10s fl. 0.7s, ec. 1.5s fl. 0.7s, ec. 7.1s	39 **12**	W. 8 R. 6 G. 5	Iron hut on substructure; 26.	G. 102°-108°, W.-122°, R.-155°, W.-165°, G.-327°, W.-354°, R.-001°.
6396 *L 0927*	-Bud, mole, head.	62° 54.3′ N 6° 54.4′ E	**Iso.R.** period 2s	16 **5**	1	Lantern on iron post.	
6400 *L 0929*	-Indre Haroy, W. point of island.	62° 52.7′ N 6° 56.4′ E	**Fl.W.R.G.** period 5s	61 **19**	W. 8 R. 6 G. 5	Iron hut on substructure; 20.	G. 315°-317°, W.-332°, R.-072°, W.-080°, G.-119°, W.-128°, R.-145°.
6404 *L 0927.6*	Lamholmgrunne.	62° 53.3′ N 6° 57.7′ E	**V.Q.(9)W.** period 10s	20 **6**	2	Iron post.	
	JULSUNDET:						
6408 *L 0930*	-Hogsnes, W. side of the sound.	62° 49.5′ N 6° 57.8′ E	**Oc.W.R.G.** period 6s	16 **5**	W. 9 R. 7 G. 7	Iron hut; 10.	R. 178°-190°, W.-212°, G.-246°, R.-257°, W.-260°, G.-359°, W.-006°, R.-017°.
6412 *L 0931*	-Nerbvagen Range, front.	62° 49.0′ N 6° 56.0′ E	**F.R.**	33 **10**			Private light.
6416 *L 0931.1*	- -Rear, 296° from front.	62° 49.1′ N 6° 53.8′ E	**F.R.**	52 **16**			Private light.
6420 *L 0932*	-Kua.	62° 46.0′ N 6° 56.6′ E	**Fl.(2)W.** period 10s	23 **7**	2	Wooden hut on masonry base; 26.	
6424 *L 0934*	-Julholmen, E. side of the sound.	62° 44.1′ N 6° 58.2′ E	**Oc.W.R.G.** period 8s	27 **8**	W. 6 R. 4 G. 4	Iron hut.	G. 332°-340°, W.-025°, R.-130°, G.-150°, W.-156°, R.-162°, W.-178°, G.-198°.
	MIFJORDEN:						
6428 *L 0940*	-Boltholmen, Samsfjord.	62° 36.6′ N 6° 27.1′ E	**Oc.(2)W.R.G.** period 8s	22 **7**	W. 2 R. 2 G. 1	Iron hut on substructure.	R. 126°-140°30′, W.-174°, G.-231°, W.-234°, R.-247°, G.-312°, R.-332°, W.-342°, G.-001°, W.-003°, R.-010°.
6432 *L 0942*	-Dronenholmen, Storholmen, E. side.	62° 38.2′ N 6° 31.2′ E	**Oc.(2)W.R.G.** period 8s	51 **16**	W. 3 R. 2 G. 2	Iron hut; 10.	G. 237°-253°, W.-274°, R.-293°, W.-294°, G.-056°, R.-064°, G.-077°, W.-084°, R.-094°, W.-136°, G.-138°.
6436 *L 0942.4*	-Dronesundvagen.	62° 40.0′ N 6° 35.0′ E	**Oc.W.R.G.**	24 **7**	W. 10 R. 9 G. 8	Plastic hut on concrete column.	G. 279°-061°30′, W.-077°30′, R.-121°, W.-158°, G.-198°.

(1) No.	(2) Name and Location	(3) Position	(4) Characteristic	(5) Height	(6) Range	(7) Structure	(8) Remarks
			NORWAY-NORTHWEST COAST				
6440 *L 0943*	Midsund, W. point of Kvaloy.	62° 42.5′ N 6° 39.3′ E	**Oc.(2)W.R.G.** period 8s	22 **7**	W. 5 R. 3 G. 3	Iron hut; 10.	G. 359°-004°, W.-010°, R.-018°, G.-091°, W.-118°, R.-215°, G.-218°, R.-235°, G.-242°.
6444 *L 0944*	Storflua.	62° 40.9′ N 6° 39.5′ E	**Fl.G.** period 3s fl. 0.3s, ec. 2.7s	16 **5**	1	Pedestal; 16.	
6448 *L 0945*	-Hapet.	62° 39.8′ N 6° 40.0′ E	**Iso.W.** period 2s	13 **4**	4	Wooden post.	
	MOLDEFJORDEN:						
6452 *L 0946*	-Arnesklubben.	62° 39.7′ N 6° 40.9′ E	**Iso.W.R.G.** period 6s	26 **8**	W. 8 R. 6 G. 6	Iron hut; 10.	G. 247°-252°, W.-259°, R.-273°, W.-276°, G.-041°, W.-071°, R.-097°.
6456 *L 0950*	-Hjertoytangen.	62° 42.7′ N 7° 06.8′ E	**Oc.(3)W.R.G.** period 10s	23 **7**	W. 4 R. 3 G. 2	Iron hut on substructure.	G. 275°-281°, W.-289°, R.-316°, W.-000°, R.-008°, W.-051°, G.-056°, W.-060°, R.-072°, W.-150°, G.-157°, W.-194°, R.-199°.
6458 *L 0951*	-Mekgrunnen.	62° 43.4′ N 7° 06.0′ E	**Fl.(2)W.** period 5s	13 **4**	1	Metal post; 32.	
6459 *L 0952*	-Molde Havn, Reknes, mole.	62° 44.0′ N 7° 09.2′ E	**Oc.(2)W.R.G.** period 8s	30 **9**	W. 11 R. 9 G. 9	Lantern on piles.	G. 242°-262°, W.-263°, R.-060°, W.-063°, G.-071°, W.-081°, R.-090°.
6468 *L 0948*	-Jektesundet, N.	62° 43.2′ N 7° 11.3′ E	**Q.R.**	26 **8**		Beacon.	
6472 *L 0949*	- -S.	62° 42.9′ N 7° 11.3′ E	**Q.R.**	21 **6**		Beacon.	
6474 *L 0955*	Fuglset, W. mole.	62° 44.3′ N 7° 12.6′ E	**2 Iso.R.** (vert.) period 2s	22 **7** 18 **5**		Iron perch.	
6474.5 *L 0955.2*	-E. mole.	62° 44.3′ N 7° 12.8′ E	**F.G.**	6 **2**		Iron post.	Private light.
6476 *L 0956*	-Aro.	62° 44.6′ N 7° 16.1′ E	**Oc.W.R.G.** period 6s	36 **11**	W. 9 R. 6 G. 6	Control tower of Aro airport; 36.	R. 235°-254°, W.-260°30′, G.-278°, R.-061°30′, G.-074°30′, W.-077°, R.-085°.
6478 *L 0959*	-Bolsoysundet, W.	62° 43.8′ N 7° 21.9′ E	**Iso.R.** period 2s				
6479 *L 0959.2*	- -E.	62° 43.9′ N 7° 21.4′ E	**Iso.G.** period 2s	16 **5**	1		
6480 *L 0958*	-Dvergsnes.	62° 44.1′ N 7° 22.2′ E	**Oc.(2)W.R.G.**	21 **6**	W. 6 R. 4 G. 4	Iron hut; 10.	R. 007°-025°, G.-085°, R.-098°, W.-101°, G.-105°, W.-111°, R.-118°, W.-198°, G.-206°.
6484 *L 0962*	Barsnes, Tomrefjord.	62° 36.0′ N 6° 55.2′ E	**Oc.(2)W.R.G.** period 8s	19 **6**	W. 5 R. 3 G. 3	Iron hut on substructure.	G. 324°-336°, W.-351°, R.-128°, G.-135°, R.-140°, W.-145°, G.-148°, W.-157°, R.-162°, W.-167°, G.-172°.
6486 *L 0963*	Leirvagholmen.	62° 39.3′ N 7° 00.4′ E	**Iso.R.** period 2s	16 **5**	2		
6488 *L 0964*	Tresfjorden, E. point of Feoy.	62° 38.0′ N 7° 06.9′ E	**Oc.(2)W.R.G.** period 8s	44 **13**	W. 3 R. 2 G. 2	Iron hut; 10.	R. 147°-152°, W.-261°, R.-353°, W.-001°, G.-008°.
6492 *L 0966*	Daugstad, Tresfjorden.	62° 33.0′ N 7° 09.0′ E	**Oc.W.R.G.** period 6s	36 **11**	W. 5 R. 4 G. 3	Iron hut.	R. 006°-011°, W.-016°, G.-154°, W.-165°, R.-191°.

(1) No.	(2) Name and Location	(3) Position	(4) Characteristic	(5) Height	(6) Range	(7) Structure	(8) Remarks
	NORWAY-NORTHWEST COAST						
	ROMSDALSFJORDEN:						
6496 *L 0970*	-Helgestones.	62° 36.4′ N 7° 21.9′ E	**Oc.W.R.G.** period 6s	23 **7**	W. 9 R. 7 G. 7	Iron hut; 10.	G. 110°-113°, W.-127°, R.-195°, W.-212°, G.-310°, W.-328°, R.-336°.
6500 *L 0972*	-Hovdenes.	62° 32.0′ N 7° 31.0′ E	**Oc.(2)W.R.G.**	20 **6**	W. 5 R. 3 G. 3	Iron hut.	R. 123°-126°, W.-140°, G.-246°, W.-250°, R.-294°, W.-335°, G.-000°.
6504 *L 0976*	-Solsnesholmene.	62° 40.8′ N 7° 27.1′ E	**Oc.(2)W.R.G.** period 8s	27 **8**	W. 3 R. 3 G. 2	Iron hut on substructure; 10.	R. 246°-253°, W.-265°, G.-328°, W.-333°, R.-351°, G.-019°, R.-094°, W.-102°, G.-140°, W.-163°, R.-175°.
6508 *L 0978*	-Herjeskjaeret.	62° 40.3′ N 7° 30.5′ E	**Fl.(2)W.R.G.** period 10s	21 **6**	W. 6 R. 5 G. 5	Iron hut on stone beacon; 23.	R. 357°-039°, G.-053°, W.-058°, R.-064°, W.-074°, G.-104°, R.-116°, G.-219°, W.-245°, R.-304°.
6512 *L 0982*	-Eresfjord, at Breidvik.	62° 43.0′ N 8° 07.4′ E	**Oc.W.R.G.** period 6s	43 **13**	W. 11 R. 8 G. 8	Iron hut; 10.	G. 335°-344°, W.-359°, R.-115°, W.-121°, G.-145°.
	HUSTADVIKA, FUGLELEIA:						
6516 *L 0988*	-Dubla.	62° 55.2′ N 6° 55.3′ E	**Fl.R.** period 3s	39 **12**	1	Stone beacon; 36.	
6520 *L 0990*	-Ersholmen.	62° 55.5′ N 6° 56.5′ E	**Fl.R.** period 3s	16 **5**	1	Lantern on pedestal.	
6524 *L 0991*	-Romsdalsholmen.	62° 56.2′ N 6° 56.7′ E	**Oc.(2)W.R.G.** period 8s	22 **7**	W. 5 R. 3 G. 3	Tripod.	G. 101°-147°, W.-154°30′, R.-167°, W.-180°, G.-005°, R.-022°.
6528 *L 0992*	-Vikan.	62° 57.2′ N 6° 59.0′ E	**Fl.W.R.G.** period 5s	43 **13**	W. 7 R. 5 G. 5	Small hut on concrete column; 36.	R. 185°-203°, W.-208°, G.-239°, R.-264°, W.-267°, G.-071°, W.-072°30′, R.-086°, W.-090°, G.-109°, R.-131°30′, G.-143°, W.-149°, R.-167°, G.-185°.
6530	-Lydroddane. RACON	62° 57.3′ N 6° 54.2′ E	**T(–)** period 60s				
6532 *L 0993*	-Solholmen.	62° 57.2′ N 7° 00.7′ E	**Iso.R.G.** period 6s	18 **5**	R. 3 G. 2	Tripod; 33.	G. 335°-355°, R.-093°, G.-104°, R.-221°, G.-242°.
6534 *L 0993.5*	-Vikan, mole, head.	62° 57.2′ N 7° 01.0′ E	**Iso.R.** period 2s	25 **8**	2		
6536 *L 0994*	-Skomakaren.	62° 57.9′ N 7° 01.6′ E	**Fl.R.** period 5s	16 **5**	1	Iron pole; 20.	
6540 *L 0995*	-Skomakerbaen.	62° 58.0′ N 7° 01.7′ E	**Fl.R.** period 3s	15 **5**	1	Iron pole.	
6544 *L 0996*	-Stoplene Range, front.	62° 58.2′ N 7° 00.7′ E	**Q.W.**	20 **6**	6	Iron pole; 13.	Visible 201°-233°.
6548 *L 0996.1*	- -Rear, 50 meters 217° from front.	62° 58.2′ N 7° 00.7′ E	**Iso.W.** period 4s	32 **10**	7	Iron pole; 23.	Visible 215°-219°.
6552 *L 0997*	-Askvag, on Haugneset.	62° 58.0′ N 7° 02.3′ E	**Oc.(2)W.R.G.** period 8s	36 **11**	W. 10 R. 9 G. 9	Iron hut on substructure.	G. 041°30′-068°, R.-140°, W.-142°, G.-168°30′, R.-175°.
6556 *L 0996.8*	- -On molehead.	62° 58.1′ N 7° 02.4′ E	**Iso.G.** period 2s	20 **6**	3	Iron perch.	
6560 *L 0998*	-Storholmvagen, on Knappen.	62° 59.1′ N 7° 07.4′ E	**Fl.W.R.G.** period 5s	23 **7**	W. 4 R. 3 G. 2	Iron hut.	R. 105°-189°, W.-192°, G.-221°.

(1) No.	(2) Name and Location	(3) Position	(4) Characteristic	(5) Height	(6) Range	(7) Structure	(8) Remarks
			NORWAY-NORTHWEST COAST				
6564 *L 0999*	-Nordneset.	62° 59.6′ N 7° 08.5′ E	**Oc.W.R.G.** period 6s	52 **16**	W. 6 R. 4 G. 4	Iron hut.	R. 040°30′-092°, W.-106°, G.-137°, W.-175°, R.-207°, W.-218°, G.-239°.
6568 *L 1000*	-Kusund, on rock.	63° 00.2′ N 7° 12.1′ E	**Oc.(2)W.R.G.** period 8s	23 **7**	W. 6 R. 4 G. 4	Iron hut on structure.	G. 119°-130°, R.-294°, W. (unintensified)-302°30′ G.-316°.
6572 *L 1002*	**-Kvitholmen.**	63° 01.4′ N 7° 14.2′ E	**Oc.W.R.G.** period 6s	82 **25**	W. **17** R. 14 G. 14	Cylindrical concrete tower, red lantern; 39.	G. 060°-073°, R.-083°, W.-104°, G.-135°, W.-153°30′, R.-205°, W.-210°, G.-231°, W.-237°, R.-241°30′, W.-243°, G.-285°.
	-RACON		**O(– – –)** period 30s		8		
6576 *L 1006*	-Kraka.	63° 00.9′ N 7° 18.0′ E	**Iso.W.R.G.** period 6s	33 **10**	W. 7 R. 5 G. 4	Lantern on piles.	G. 114°-125°, W.-142°30′, R.-168°, G.-181°30′, R.-187°30′, W.-189°, G.-251°, W.-253°, R.-325°30′, G.-028°, R.-063°.
6580 *L 1008*	-Smorholmen Harbor.	63° 01.0′ N 7° 18.0′ E	**Fl.G.** period 3s	21 **6**	1	Pile structure.	
6584 *L 1010*	-Stromskjaeret, W. side of Vevangsundet.	63° 00.6′ N 7° 18.5′ E	**Iso.G.** period 2s	17 **5**	1	Iron perch.	
6588 *L 1011*	-Vevang.	63° 00.4′ N 7° 18.6′ E	**Oc.W.R.G.** period 6s	11 **3**	W. 5 R. 3 G. 3	Iron hut on tripod.	R. 158°-251°30′, W.-259°, G.-287°, W.-326°, R.-018°, G.-041°.
6590 *L 1011.4*	-Smenesvagen, W.	63° 00.4′ N 7° 24.4′ E	**Q.G.**	16 **5**	1	Iron perch.	Private light.
6590.1 *L 1011.5*	- -E.	63° 00.4′ N 7° 24.5′ E	**Q.R.**	16 **5**	1	Iron perch.	Private light.
6592 *L 1015*	-Flatskjaer.	63° 01.0′ N 7° 21.3′ E	**Oc.(2)W.R.G.** period 8s	23 **7**	W. 9 R. 7 G. 6	Iron hut on concrete base.	G. 177°-189°30′, W.-194°30′, R.-299°, W.-302°, G.-007°, W.-021°30′.
6594 *L 1015.2*	-Storseisundet, E. bridge pier.	63° 01.1′ N 7° 21.5′ E	**Iso.R.** period 2s	14 **4**	2		
	-Kornstadfjorden:						
6596 *L 1012*	- -Tevikholmen.	62° 58.9′ N 7° 21.1′ E	**Oc.W.R.G.** period 6s	34 **10**	W. 5 R. 4 G. 3	Iron hut.	R. 302°-311°, W.-318°30′, G.-141°, W.-174°, R.-218°.
6600 *L 1014*	- -Kongshaug.	62° 58.0′ N 7° 26.0′ E	**Oc.(2)W.R.G.** period 8s	37 **11**	W. 5 R. 3 G. 3	Iron hut.	R. 294°-321°, W.-343°, G.-073°30′, R.-101°30′, W.-106°, G.-118°.
6604 *L 1016.4*	-Hottane.	63° 02.6′ N 7° 23.0′ E	**Fl.R.** period 3s	29 **9**	1	Cairn; 23.	
6605 *L 1015.3*	-Fanytta, W.	63° 01.5′ N 7° 24.0′ E	**Q.R.**	13 **4**	1	Iron perch.	Private aid.
6605.1 *L 1015.4*	- -E.	63° 01.5′ N 7° 24.3′ E	**Q.R.**	13 **4**	1	Iron perch.	Private aid.
6606 *L 1015.5*	-Krakholmen.	63° 01.2′ N 7° 26.2′ E	**Q.R.**	16 **5**	1	Iron perch.	Private aid.
6607 *L 1015.6*	-Roaldsoy, W.	63° 01.2′ N 7° 25.7′ E	**Q.G.**	13 **4**	1	Iron perch.	Private aid.
6607.1 *L 1015.7*	- -N.	63° 01.2′ N 7° 26.1′ E	**Q.G.**	13 **4**	1	Iron perch.	Private aid.
6607.2 *L 1015.8*	- -E.	63° 01.2′ N 7° 26.5′ E	**Q.G.**	16 **5**	1	Iron perch.	Private aid.

(1) No.	(2) Name and Location	(3) Position	(4) Characteristic	(5) Height	(6) Range	(7) Structure	(8) Remarks
			NORWAY-NORTHWEST COAST				
6608 *L 1017*	-Lille Sandoy, W. side of island.	63° 03.0′ N 7° 23.5′ E	**Oc.(3)W.R.G.** period 10s	49 **15**	W. 6 R. 4 G. 4	Iron hut on substructure.	R. 073°-078°, W.-086°, G.-091°, W.-094°, R.-106°, G.-131°, R.-163°30′, W.-167°, G.-210°, W.-218°30′, R.-223°, W.-228°, G.-234°.
	-RACON		**N(– •)** period 30s				
6612 *L 1018*	-Gulhat.	63° 03.1′ N 7° 24.2′ E	**Oc.W.R.G.** period 6s	30 **9**	W. 7 R. 5 G. 5	Iron hut on substructure.	R. 084°-096°, W.-098°, G.-244°, R.-264°, G.-268°.
6614 *L 1018.6*	-Tennskjaeret.	63° 03.2′ N 7° 24.6′ E	**Q.R.**	13 **4**	3	Iron post; 20.	
6616 *L 1018.4*	-Sandoy hamn.	63° 03.0′ N 7° 24.4′ E	**Fl.G.** period 3s fl. 0.3s, ec. 2.7s	16 **5**	1		
6620 *L 1019*	-Hasloyskjaeret.	63° 03.2′ N 7° 26.6′ E	**Q.R.**	20 **6**	1	Iron post; 16.	
6624 *L 1019.3*	Storvikholmbaen.	63° 03.5′ N 7° 27.4′ E	**Fl.G.** period 3s fl. 0.3s, ec. 2.7s	16 **5**	1	Iron post.	
6628 *L 1020*	-Langbaken.	63° 04.1′ N 7° 28.7′ E	**Oc.W.R.G.** period 6s	39 **12**	W. 5 R. 3 G. 3	Iron hut on masonry column.	R. 104°-124°30′, W.-133°, G.-135°, W.-144°30′, R.-161°30′, W.-164°30′, G.-186°.
6632 *L 1019.6*	-Krilholmsund, E.	63° 04.0′ N 7° 29.0′ E	**Fl.G.** period 3s fl. 0.3s, ec. 2.7s	15 **5**	1	Iron post.	
6636 *L 1021*	Legrimen.	63° 04.2′ N 7° 29.6′ E	**Oc.(2)W.R.G.**	21 **6**	W. 10 R. 10 G. 8	Concrete pillar.	G. 081°30′-110°, W.-113°30′, R.-196°, W.-209°, G.-221°, R.-289°30′, G.-299°30′, R.-321°30′.
6640 *L 1021.5*	-Faroyskjaeret.	63° 03.9′ N 7° 31.3′ E	**Iso.W.R.G.** period 6s	15 **5**	W. 4 R. 3 G. 2	Iron hut on tripod.	R. 306°30′-318°, W.-329°30′, G.-356°30′, R.-067°30′, W.-069°, G.-101°, R.-203°, G.-221°, W.-226°, R.-251°30′.
6644 *L 1022*	**-Hestskjer.**	63° 05.1′ N 7° 29.7′ E	**Oc.(2)W.R.G.** period 8s	80 **24**	W. **15** R. 13 G. 12	White stone house with low tower; 70.	R. 060°-061°, W.-063°, G.-069°, W.-070°30′, R.-079°, G.-084°30′, R.-124°, W.-130°, G.-164°, W.-170°, R.-230°, W.-235°, G.-239°.
	-RACON		**K(– • –)** period 30s				
6648 *L 1023*	-Raudholmen.	63° 05.5′ N 7° 33.1′ E	**Iso.W.R.G.** period 6s	52 **16**	W. 9 R. 6 G. 6	Lantern on concrete base.	W. 069°-071°, R.-108°, W.-111°30′, G.-188°, R.-250°, G.-348°, W.-355°, R.-048°, G.-069°.
6652 *L 1021.7*	-Oroy.	63° 04.8′ N 7° 33.0′ E	**Fl.R.** period 3s	25 **8**	1	Lantern on pedestal.	
6656 *L 1024*	-Galten.	63° 05.5′ N 7° 35.6′ E	**Oc.(3)W.R.G.** period 12s	34 **10**	W. 5 R. 3 G. 3	Iron hut on cement base.	R. 186°-197°30′, W.-201°, G.-233°, W.-338°, R.-346°30′, G.-072°, W.-074°, R.-103°, W.-116°, G.-124°.
6660 *L 1025*	Sveggen, S.	63° 06.0′ N 7° 35.9′ E	**Fl.R.** period 3s	10 **3**	1	Iron post.	
6664 *L 1025.3*	- -Middle.	63° 06.0′ N 7° 36.0′ E	**Iso.G.** period 2s	16 **5**	1	Iron post.	
6668 *L 1025.6*	- -N.	63° 06.0′ N 7° 36.0′ E	**Iso.G.** period 2s	13 **4**	1	Iron post.	
6672 *L 1026*	-Sveggesundet, NE. point of Engelen.	63° 06.8′ N 7° 35.8′ E	**Fl.W.R.G.** period 5s	39 **12**	W. 5 R. 3 G. 2	Iron hut on structure.	W. 104°-114°, R.-149°, W.-221°, R.-350°, G.-359°.

(1) No.	(2) Name and Location	(3) Position	(4) Characteristic	(5) Height	(6) Range	(7) Structure	(8) Remarks
	SORSUNDET:						
6676 *L 1028*	-Stavenes, NE. point of Bremsnes.	63° 07.0′ N 7° 40.0′ E	**Oc.(3)W.R.G.**	71 **22**	W. 14 R. 13 G. 12	Square building, red lantern.	G. 089°-090°, W.-094°, R.-126°, W.-131°, G.-144°30′, W.-146°, R.-201°, W.-221°, G.-247°, R.-291°, G.-301°30′, W.-309°30′, R.-314°, W.-337°, G.-343°.
6680 *L 1030*	-Baltsernes, W. end of inlet.	63° 06.1′ N 7° 43.1′ E	**Oc.W.R.G.** period 6s	103 **31**	W. 12 R. 9 G. 9	Iron hut.	R. 347°-020°, W.-080°, G.-124°, W.-131°, R.-154°, G.-225°.
6684 *L 1032*	-Vikholmen, on rock near S. end.	63° 06.2′ N 7° 46.1′ E	**Oc.(3)W.R.G.** period 10s	25 **8**	W. 3 R. 2 G. 2	Iron hut on structure.	R. 255°-265°, G.-281°, W.-309°, R.-013°30′, G.-062°, W.-070°, R.-084°, G.-110°, obsc.-255°.
6688 *L 1031*	-Skjerveskjer.	63° 05.9′ N 7° 43.5′ E	**Q.R.**	16 **5**	4	On beacon.	
6692 *L 1040*	-Goma Range, front.	63° 07.2′ N 7° 44.1′ E	**F.R.**	69 **21**		On factory roof.	
6696 *L 1040.1*	- -Rear, 211 meters 337° from front.	63° 07.3′ N 7° 43.9′ E	**F.R.**	105 **32**			
6700 *L 1038*	0n mole, S. side of Sorsund.	63° 06.0′ N 7° 44.0′ E	**Oc.W.R.G.**	10 **3**	W. 8 R. 7 G. 6	Post.	R. 044°-060°, W.-093°, G.-220°, W.-242°. F.W., F.R. and F.G. lights shown on Sorsund Bridge NE.
6704 *L 1041*	-Nordholmen, S. point of islet.	63° 07.0′ N 7° 45.0′ E	**F.R.**	13 **4**		Post.	Visible to northward in the sound and over the town.
6708 *L 1042*	-Bjornehaugen, S. side of Nordsund.	63° 06.9′ N 7° 45.2′ E	**F.G.**	9 **3**		Iron hut on concrete base.	Visible to northward in sound and over town.
6712 *L 1044*	Ormtunga.	63° 07.6′ N 7° 47.1′ E	**Fl.G.** period 3s	10 **3**	1	Iron post; 13.	
6716 *L 1046*	Kvitnes, Nordsund, S. side.	63° 07.9′ N 7° 48.4′ E	**Oc.W.R.G.** period 6s	56 **17**	W. 12 R. 9 G. 9	Iron hut on substructure.	R. 050°-060°, W.-064°, G.-131°, R.-157°30′, W.-178°, R.-202°, W.-212°, G.-228°.
6718	Hansoyflua.	63° 06.3′ N 7° 48.1′ E	**Fl.G.** period 3s	16 **5**		Iron perch.	
6720 *L 1048*	Omsbrodrenes, SW. side of Islet, N. side of sound.	63° 06.4′ N 7° 51.0′ E	**Oc.W.R.G.** period 6s	10 **3**	W. 3 R. 2 G. 1	Hut on concrete base.	G. 236°-252°, W.-267°, R.-084°, G.-098°.
6724 *L 1048.4*	Omsundet Sorside.	63° 06.4′ N 7° 50.9′ E	**Iso.G.** period 4s	16 **5**		Hut; 7.	
	NORDMOREFJORDEN:						
6728 *L 1050*	-Raudsandnes, Bremsnesfjord.	63° 04.2′ N 7° 40.8′ E	**Oc.W.R.G.** period 6s	18 **5**	W. 2 R. 1 G. 1	Iron hut on concrete base.	G. 142°-177°, W.-184°, R.-192°, G.-196°, W.-222°, R.-346°, W.-356°.
6732 *L 1052*	-Leitnes, Bremmesfjord.	63° 01.7′ N 7° 40.9′ E	**Oc.(2)W.R.G.** period 8s	13 **4**	W. 5 R. 3 G. 3	Iron hut on concrete base.	R. 158°-181°, W.-186°, G.-290°30′, W.-307°, R.-043°.
6736 *L 1054*	-Freines, Freifjord.	63° 01.4′ N 7° 48.9′ E	**Oc.(2)W.R.G.** period 8s	18 **5**	W. 6 R. 4 G. 4	Iron hut on substructure.	R. 207°-227°, W.-239°, G.-248°, R.-273°, W.-280°, G.-320°, W.-322°, R.-039°30′, W.-051°, G.-066°30′.
6738 *L 1055*	-Belgen.	63° 00.1′ N 7° 47.1′ E	**Q.(9)W.** period 15s	24 **7**	2	Cairn; 43.	
6740 *L 1058*	-Krakholmen, Gjemnesund.	62° 58.6′ N 7° 46.6′ E	**Fl.R.** period 3s	18 **5**	1	White lantern.	

(1) No.	(2) Name and Location	(3) Position	(4) Characteristic	(5) Height	(6) Range	(7) Structure	(8) Remarks
			NORWAY-NORTHWEST COAST				
6742 *L 1060*	-Bergsoysundet Bridge.	62° 59.0′ N 7° 52.4′ E	**2 Iso.W.** period 2s	23 **7**			Marks fairway under bridge.
6743	-Straumsundet Bridge.	63° 00.8′ N 7° 59.3′ E	**2 Iso.W.** period 2s				Marks fairway under bridge.
6744 *L 1056*	-Strandenes, Kvernesfjorden.	62° 59.2′ N 7° 41.5′ E	**Oc.(3)W.R.G.** period 10s	18 **5**	W. 4 R. 3 G. 3	Iron structure; 20.	G. 229°-242°30′, W.-246°30′, R.-285°, W.-288°, G.-046°, W.-056°30′, R.-062°.
6746 *L 1059*	-Gjemnessundet, Gjemnessund.	62° 58.1′ N 7° 46.6′ E	**Oc.W.R.G.** period 6s	25 **8**	W. 5 R. 3 G. 3	On bridge; 23.	R. 107°-152°, W.-170°, G.-182°, R.-289°, W.-310°.
6748 *L 1062*	-Kvalvagholmen, Bergsofjord.	62° 58.0′ N 8° 00.0′ E	**Fl.W.R.G.** period 5s fl. 1s, ec. 4s	21 **6**	W. 6 R. 4 G. 4	Iron hut on substructure.	R. 066°-077°30′, W.-082°30′, G.-100°, W.-103°30′, R.-173°30′, G.-275°30′, W.-291°30′, R.-298°.
	-Tingvollfjord:						
6752 *L 1064*	- -Sognskjaeret.	62° 55.3′ N 8° 07.3′ E	**Iso.W.R.G.** period 6s	20 **6**	W. 7 R. 5 G. 5	Iron hut on substructure; 20.	R. 135°-141°30′, W.-146°, G.-315°, R.-347°, W.-356°, G.-019°.
6756 *L 1066*	- -Meloya.	62° 47.7′ N 8° 17.3′ E	**Oc.(2)W.R.G.** period 8s	43 **13**	W. 5 R. 3 G. 3	Iron hut; 10.	R. 070°-120°, W.-127°, G.-304°, W.-306°, R.-333°.
6760 *L 1068*	-Flaoy, Sundalsfjord.	62° 44.9′ N 8° 26.8′ E	**Oc.(3)W.R.G.** period 10s	19 **6**	W. 9 R. 7 G. 6	Iron structure, concrete base; 20.	G. 280°-289°, W.-317°, R.-020°, G.-122°, W.-129°, R.-134°.
6764 *L 1070*	-Skarvbergnes, Freifjordene, SW. point Arsundoy.	63° 05.3′ N 7° 57.3′ E	**Iso.W.R.G.** period 6s	37 **11**	W. 7 R. 5 G. 5	Iron hut on substructure; 20.	G. 289°-323°, R.-347°, W.-003°, G.-014°, R.-026°, G.-030°, W.-043°, R.-121°, W.-170°, G.-181°.
6768 *L 1092*	-Klubben.	63° 08.4′ N 7° 56.3′ E	**Fl.G.** period 3s	39 **12**	1	Hut; 16.	
6772 *L 1093*	-Faroy SE. Point.	63° 09.0′ N 7° 57.0′ E	**Fl.R.** period 3s fl. 0.3s, ec. 2.7s	13 **4**	2		Private light Fl.R. 3s shown 0.7 mile WNW.
6774 *L 1091*	-Sandholmen.	63° 08.9′ N 7° 55.0′ E	**Q.R.**	16 **5**	3	Iron perch.	Private light.
	-Halsefjorden:						
6776 *L 1072*	- -Furunes.	63° 06.4′ N 8° 06.7′ E	**Oc.(2)W.R.G.** period 8s	27 **8**	W. 8 R. 6 G. 6	Iron hut; 10.	R. 104°-117°, G.-150°, W.-204°, R.-223°, W.-228°, G.-307°, W.-326°, R.-332°.
6780 *L 1076*	- -Saksnes, on Sondre Saksnespynt.	63° 01.7′ N 8° 13.0′ E	**Oc.(3)W.R.G.** period 12s	19 **6**	W. 7 R. 5 G. 5	Iron hut; 10.	G. 304°-313°, W.-320°, R.-331°, G.-121°, R.-147°, W.-157°, G.-161°, R.-164°.
6784 *L 1078*	-Staknes, Bofjorden.	63° 00.5′ N 8° 20.9′ E	**Oc.W.R.G.** period 6s	14 **4**	W. 5 R. 4 G. 3	Iron hut; 10.	G. 047°-055°, W.-061°, R.-069°, W.-084°, G.-198°, W.-204°, R.-237°, W.-250°, G.-257°, R.-262°.
6788 *L 1080*	-Aksnes, Trangfjord.	62° 57.4′ N 8° 20.2′ E	**Oc.(2)W.R.G.** period 8s	16 **5**	W. 9 R. 7 G. 6	Iron hut on substructure; 20.	R. 178°-189°, W.-235°, G.-246°, W.-254°, R.-264°, W.-274°, G.-302°, R.-312°, W.-322°, G.-335°, W.-355°, R.-007°, G.-027°.
6792 *L 1084*	-Torvikneset, Surendalsfjord.	62° 57.6′ N 8° 29.1′ E	**Oc.W.R.G.** period 6s	16 **5**	W. 5 R. 3 G. 3	Iron hut on substructure; 20.	G. 071°-074°, W.-098°, R.-119°, G.-238°, R.-249°, W.-261°, G.-268°.
6796 *L 1086*	-Rokkem, Strangvikfjord.	62° 53.0′ N 8° 30.0′ E	**Oc.(3)W.R.G.** period 10s	16 **5**	W. 5 R. 3 G. 3	Iron hut.	G. 129°-133°, W.-151°, R.-156°, G.-246°, W.-254°, R.-272°, W.-282°, G.-310°.
6800 *L 1088*	-Todalsfjorden, W. side.	62° 50.2′ N 8° 37.6′ E	**Iso.W.R.G.** period 6s	16 **5**	W. 5 R. 3 G. 2	Iron hut; 10.	G. 153°-159°, W.-173°, R.-196°, G.-278°, W.-287°, R.-294°.

(1) No.	(2) Name and Location	(3) Position	(4) Characteristic	(5) Height	(6) Range	(7) Structure	(8) Remarks
			NORWAY-NORTHWEST COAST				
6804 *L 1090*	-Rottingsnes, Meisingsetvagen.	62° 53.5′ N 8° 20.5′ E	**Fl.G.** period 3s fl. 0.3s, ec. 2.7s	20 **6**	1	Wooden hut; 15.	
6808 *L 1094*	-Haukomkin, Korsnesfjord.	63° 08.9′ N 8° 15.4′ E	**Oc.W.R.G.** period 6s	22 **7**	W. 9 R. 7 G. 6	Iron hut; 10.	G. 062°-076°, W.-083°, R.-243°, W.-254°, G.-264°.
6812 *L 1096*	-Helgeneset, W. point of Volsoy.	63° 08.7′ N 8° 29.9′ E	**Fl.R.** period 3s	23 **7**	1	Wooden hut; 13.	
6816 *L 1098*	-Hestnes, Valsoyfjord Range, front.	63° 08.0′ N 8° 32.0′ E	**F.R.**	37 **11**	5	Post.	
6820 *L 1098.1*	- -Rear, about 160 meters 140° from front.	63° 07.7′ N 8° 32.0′ E	**F.R.**	137 **42**	5	Post.	
6824 *L 1100*	-Risholmen, Arasvikfjord.	63° 09.3′ N 8° 31.5′ E	**Oc.W.R.G.** period 6s	19 **6**	W. 7 R. 5 G. 5	Post; 20.	G. 075°-087°30′, W.-093°30′, R.-225°30′, W.-227°, R.-232°, W.-239°, G.-254°.
6828 *L 1104*	-Hovdehammeren, Vinjefjord.	63° 12.0′ N 8° 51.0′ E	**Oc.(2)W.R.G.** period 8s	42 **13**	W. 7 R. 5 G. 4	Iron structure, concrete base.	R. 078°-080°, W.-084°, G.-260°, W.-262°, R.-265°.
6832 *L 1102*	-Vikanes, Auresund.	63° 12.0′ N 8° 35.1′ E	**Iso.W.R.G.** period 6s	26 **8**	W. 6 R. 4 G. 4	Iron hut; 10.	R. 321°-329°, W.-346°, G.-000°, W.-002°, R.-153°, W.-159°, G.-170°.
6836 *L 1105*	-Gylthalsen.	63° 15.3′ N 8° 31.6′ E	**Fl.G.** period 3s	19 **6**	3		
6837 *L 1105.3*	-Tevikflua.	63° 15.8′ N 8° 31.5′ E	**Fl.(2)W.** period 10s	10 **3**	2	Iron pile.	Private light.
6838 *L 1105.6*	-Seiskjeret.	63° 16.3′ N 8° 29.9′ E	**Q.(6)+L.Fl.W.** period 15s	13 **4**	2		Private light.
	-Gjerdesvika:						
6840 *L 1106*	- -Sveholmen.	63° 16.8′ N 8° 28.9′ E	**Oc.(2)W.R.G.** period 8s	22 **7**	W. 6 R. 4 G. 4	Iron hut on substructure; 20.	G. 288°-305°, W.-307°, R.-114°, W.-134°, G.-170°, W.-205°, R.-207°.
6844 *L 1109*	- -Slyngesten.	63° 16.3′ N 8° 22.6′ E	**Oc.(2)W.R.G.** period 8s	36 **11**	W. 3 R. 2 G. 2	Hut; 20.	R. 075°-086°, G.-160°, W.-162°, R.-178°, W.-233°, G.-323°, W.-334°, R.-shore.
6848 *L 1107*	- -Stenholmen.	63° 17.1′ N 8° 19.8′ E	**Iso.W.R.G.** period 6s	32 **10**	W. 6 R. 4 G. 4	Iron hut; 10.	G. 064°-078°, W.-112°, R.-204°, G.-255°, W.-268°, R.-279°.
6852 *L 1108*	-Araneset.	63° 15.8′ N 8° 19.8′ E	**Oc.(3)W.R.G.** period 12s	27 **8**	W. 6 R. 4 G. 4	White hut on metal tripod; 33.	R. 124°-133°, W.-137°, G.-178°30′, R.-235°, W.-244°, G.-340°30′, W.-347°30′, R.-shore.
6856 *L 1110*	-Kornesskjaeret, on islet.	63° 18.7′ N 8° 28.6′ E	**Fl.R.** period 3s	20 **6**	1	Hut; 16.	
6860 *L 1111*	-Kalvoy.	63° 18.9′ N 8° 31.1′ E	**Fl.G.** period 3s	23 **7**	1	Iron post; 23.	
6864 *L 1112*	-Glomstadholmen, Torsetsund.	63° 19.2′ N 8° 37.9′ E	**Oc.(2)W.R.G.** period 8s	16 **5**	W. 8 R. 6 G. 5	Iron hut on substructure; 20.	R. 063°-074°, W.-077°30′, G.-246°, W.-249°, R.-270°.
6868 *L 1113*	-Lilleoy, Arvagfjorden.	63° 20.3′ N 8° 43.3′ E	**Fl.G.** period 3s	20 **6**	1	Hut; 13.	
	-Dromnessund:						
6872 *L 1114*	- -Espenes.	63° 21.0′ N 8° 43.0′ E	**Oc.W.R.G.** period 6s	16 **5**	W. 5 R. 3 G. 2	Iron hut on substructure.	G. 264°-289°, W.-292°, R.-315°, G.-330°, R.-175°, G.-217°.
6876 *L 1116*	- -Rognannes.	63° 22.9′ N 8° 39.3′ E	**Oc.(2)W.R.G.** period 8s	18 **5**	W. 9 R. 6 G. 6	Iron hut on substructure.	R. 110°-116°, G.-125°, W.-133°, R.-155°, W.-161°, G.-168°, W.-178°, R.-313°, W.-315°, G.-335°.

(1) No.	(2) Name and Location	(3) Position	(4) Characteristic	(5) Height	(6) Range	(7) Structure	(8) Remarks
	GRIP:						
6880 *L 1122*	-Omfarskjaer.	63° 12.8′ N 7° 36.5′ E	**Iso.W.R.G.** period 6s	27 **8**	W. 6 R. 4 G. 3	Small hut on structure.	R. 141°-152°, G.-207°, W.-211°, R.-261°, W.-265°, G.-356°, W.-358°, R.-004°.
6884 *L 1126*	-Flatharskallen Range, front.	63° 13.8′ N 7° 36.7′ E	**Q.W.**	42 **13**	8	Hut on piles; 39.	Visible 351°-355°. Intensified on range line.
6888 *L 1126.1*	**- -Grip,** rear, 353° from front on Bratharskollen.	63° 14.0′ N 7° 36.7′ E	**Oc.(2)W.R.G.** period 8s	154 **47**	W. **19** R. **17** G. **15**	Red iron tower on white stone column; 144.	R. 003°-071°, W.-101°, G.-132°, W.-182°, R.-275°, W.-279°, G.-284°, W.-291°, R.-353°, R. (unintensified)- 003°.
	- -RACON		**G(– – •)** period 30s				
6892 *L 1120*	-Hilbaaren.	63° 12.0′ N 7° 44.0′ E	**Q.W.**	43 **13**	5	Iron perch.	
6896 *L 1130*	Store Ramsoy.	63° 10.2′ N 7° 51.6′ E	**Iso.W.R.G.** period 6s	73 **22**	W. 6 R. 4 G. 4	Iron hut.	R. 247°-255°, W.-257°, G.-033°, W.-037°, R.-049°, W.-071°, G.-080°.
6900 *L 1132*	-Ytre Langholmen.	63° 11.4′ N 7° 51.6′ E	**Fl.W.R.G.** period 5s fl. 0.7s, ec. 4.3s	40 **12**	W. 5 R. 3 G. 3	Iron hut on structure; 26.	G. 029°-059°, W.-065°, R.-113°, W.-123°, G.-126°, W.-131°, R.-234°, W.-238°, G.-250°.

(1) No.	(2) Name and Location	(3) Position	(4) Characteristic	(5) Height	(6) Range	(7) Structure	(8) Remarks
			NORWAY-NORTHWEST COAST				
	YTREFJORDEN:						
6904 *L 1134*	-Lindvagodden.	63° 10.8´ N 7° 55.0´ E	**Oc.(2)R.G.** period 8s	15 **5**	4	Iron hut, concrete base; 13.	G. 042°-064°, R.-100°, G.-218°, R.-225°.
6908 *L 1136*	-Ramsoybaen.	63° 11.5´ N 7° 56.2´ E	**Fl.G.** period 2s	20 **6**	1	Iron perch; 26.	
6912 *L 1138*	-Stangdragsoy.	63° 12.0´ N 7° 57.1´ E	**Oc.(3)R.G.** period 12s	14 **4**	2	Iron hut; 13.	G. 200°-226°, R.-040°, G.-052°.
6916 *L 1140*	-Hammersund, Skjaeringskjaer.	63° 12.4´ N 7° 57.8´ E	**Iso.W.R.G.** period 6s	21 **6**	W. 4 R. 3 G. 3	Iron hut on structure; 20.	G. 078°-081°, W.-107°, R.-190°, W.-239°, G.-000°.
6918 *L 1141*	-Leirvalen, mole, head.	63° 12.5´ N 8° 01.7´ E	**F.R.**	25 **8**	1	Iron post.	
6920 *L 1338*	-Kjonrogsflu.	63° 15.9´ N 8° 03.1´ E	**Fl.(2)W.** period 5s	26 **8**	2	Iron post; 33.	
6924 *L 1339*	-Haskjaeret.	63° 17.0´ N 8° 05.1´ E	**Fl.R.** period 3s	26 **8**	1	Iron post; 20.	
6928 *L 1340*	-Hestholmsteinen.	63° 18.2´ N 8° 07.3´ E	**Fl.R.** period 3s fl. 0.3s, ec. 2.7s	14 **4**	1	Iron post.	
	LEIA ARNOY:						
6932 *L 1321*	-Ringskjaer.	63° 16.5´ N 7° 59.7´ E	**Iso.W.R.G.** period 6s	19 **6**	W. 6 R. 5 G. 4	Iron hut on tripod; 35.	G. 261°-271°, R.-331°, W.-017°, G.-139°, W.-144°, R.-159°.
6936 *L 1322*	-Hestflua.	63° 18.0´ N 7° 58.0´ E	**Fl.G.** period 3s	9 **3**	1	Iron post.	
6940 *L 1324*	-Svinoybaen.	63° 18.0´ N 7° 59.0´ E	**Fl.(2)W.** period 5s	10 **3**	3	Iron post.	
6944 *L 1325*	-Eikholmen.	63° 18.0´ N 8° 00.0´ E	**Fl.G.** period 3s	9 **3**	1	Iron post.	
6948 *L 1323*	-Svartskjaer.	63° 18.2´ N 8° 01.1´ E	**Fl.W.** period 5s	20 **6**	2	Iron post; 20.	
6952 *L 1326*	-Vestre Kalvholmsflu.	63° 18.0´ N 8° 02.0´ E	**Fl.R.** period 3s fl. 0.3s, ec. 2.7s	10 **3**	2	Iron post.	
6956 *L 1326.4*	-Ostre Kalvholmsflu.	63° 18.0´ N 8° 02.0´ E	**Fl.G.** period 3s fl. 0.3s, ec. 2.7s	12 **4**	1	Iron post.	
6960 *L 1327*	-Vestre Kjeoyholmen.	63° 18.0´ N 8° 03.0´ E	**Fl.G.** period 5s	12 **4**	1	Iron post.	
6964 *L 1328*	-Norde Lamoygrunne.	63° 18.8´ N 8° 04.2´ E	**Fl.R.** period 3s	10 **3**	9	Iron post; 23.	
6968 *L 1329*	-Norde Lervikhogoybae.	63° 18.9´ N 8° 05.3´ E	**Fl.W.** period 5s	13 **4**	1	Iron post; 30.	
6972 *L 1330*	-Lervikhogoy, SE. point.	63° 19.0´ N 8° 05.0´ E	**Fl.R.** period 3s	9 **3**	3	Iron post.	
6976 *L 1331*	-Endoyvagen.	63° 19.6´ N 8° 05.2´ E	**Fl.R.** period 3s	16 **5**	1	Iron post; 23.	

(1) No.	(2) Name and Location	(3) Position	(4) Characteristic	(5) Height	(6) Range	(7) Structure	(8) Remarks
			NORWAY-NORTHWEST COAST				
6980 *L 1142*	-Steintangskjaerflu, entrance to Solum Sund.	63° 14.0′ N 8° 08.6′ E	**Oc.(2)W.R.G.** period 8s	18 **5**	W. 3 R. 2 G. 2	Iron hut on structure; 23.	G. 115°-147°, W.-161°, R.-318°, W.-334°, G.-346°, R.-349°.
6984 *L 1146*	-Haltvikfloa.	63° 13.3′ N 8° 11.1′ E	**Fl.G.** period 3s fl. 0.3s, ec. 2.7s	16 **5**	1	Iron post; 26.	
6988 *L 1148*	-Blokta, Nordheimssund.	63° 13.5′ N 8° 12.0′ E	**Fl.G.** period 3s fl. 0.3s, ec. 2.7s	16 **5**	1	Iron post; 26.	
	YTREFJORDEN:						
6992 *L 1144*	-Mevikholmen, W. side.	63° 12.7′ N 8° 09.5′ E	**Iso.W.R.G.** period 6s	16 **5**	W. 3 R. 2 G. 2	Iron hut, concrete base; 13.	G. 319°-324°, W.-327°, R.-338°, G.-170°, W.-177°, R.-210°.
6996 *L 1145.4*	-Halsneset.	63° 09.5′ N 8° 11.6′ E	**Fl.R.** period 3s fl. 0.3s, ec. 2.7s	16 **5**	1	Iron perch; 20.	
7000 *L 1145*	-Saeterflua.	63° 10.4′ N 8° 10.9′ E	**Oc.(2)W.R.G.** period 8s	12 **4**	W. 5 R. 4 G. 3	Iron hut on structure; 20.	R. 334°-345°, G.-177°, W.-181°, R.-192°.
7002 *L 1149*	-Skjelsundet.	63° 15.3′ N 8° 11.5′ E	**Q.R.**	22 **7**	3	Iron perch.	
7002.1 *L 1149.3*	-Kjotholmen.	63° 14.6′ N 8° 17.1′ E	**Q.R.**	20 **6**	1	Iron perch.	
7002.2 *L 1149.5*	-Aukanflu.	63° 13.8′ N 8° 14.3′ E	**Iso.R.** period 2s	16 **5**	1	Iron perch.	
7002.3 *L 1149.6*	-Henrikoy.	63° 13.9′ N 8° 14.6′ E	**Oc.W.R.G.** period 6s	24 **7**	W. 6 R. 4 G. 4	Iron perch.	W. 137°-139°, R.-238°, G.-137°.
7004 *L 1150*	-Graskjaeret, Ertvagoy, SW. side.	63° 15.7′ N 8° 13.5′ E	**Oc.(2)W.R.G.**	18 **5**	W. 6 R. 4 G. 4	White hut on concrete base; 20.	G. 188°-211°, W.-227°, R.-287°30′, W.-290°, G.-356°, W.-003°, R.-012°30′.
7008 *L 1154*	- -Nordre Katholmen.	63° 19.6′ N 8° 13.0′ E	**Iso.W.R.G.** period 6s	16 **5**	W. 6 R. 4 G. 4	Iron hut; 10.	G. 322°-330°, W.-336°30′, R.-092°, W.-099°, G.-108°, W.-111°, R.-135°.
	-Smola:						
7012 *L 1156*	- -Gjernesskjaeret.	63° 20.6′ N 8° 10.4′ E	**Oc.(2)W.R.G.** period 8s	21 **6**	W. 6 R. 4 G. 4	Iron hut, stone base; 10.	R. 156°-177°, G.-238°, R.-244°, W.-250°, G.-335°, R.-341°, W.-350°, G.-356°.
7016 *L 1158*	- -Nerdviken, E. side of island, entrance to Nerdviken.	63° 20.8′ N 8° 10.3′ E	**Fl.(2)W.** period 5s	23 **7**	2	Wooden hut; 16.	
7020 *L 1152*	-Tyrhaug, on Ringholmen.	63° 19.0′ N 8° 14.0′ E	**Oc.(2)W.R.G.**	58 **18**	W. 13 R. 13 G. 11	Tower, white wooden house; 46.	R. 174°-220°, W.-239°, G.-249°, W.-054°, R.-058°.
7024 *L 1340.4*	-Store Havroyskjaeret, off W. side of Edoy.	63° 18.8′ N 8° 09.8′ E	**Fl.W.** period 5s	17 **5**	2	Iron pole; 20.	
	TRONDSHEIMSLEIA:						
7028 *L 1162*	-Vaeroyene, S. point of islet.	63° 24.6′ N 8° 27.8′ E	**Iso.W.R.G.** period 6s	30 **9**	W. 8 R. 6 G. 6	Iron hut, stone base; 30.	W. 256°-267°, R.-284°30′, W.-287°, G.-348°30′, R.-034°, W.-048°30′, G.-065°, W.-078°, R.-079°, W.-086°, G.-097°.
7032 *L 1160*	Forsnes.	63° 25.6′ N 8° 24.1′ E	**Oc.(2)W.R.G.** period 8s	26 **8**	W. 6 R. 4 G. 4	Lantern box on iron pole; 26.	R. 252°-279°30′, G.-008°, W.-020°, R.-033°, W.-072°30′, G.-086°.

(1) No.	(2) Name and Location	(3) Position	(4) Characteristic	(5) Height	(6) Range	(7) Structure	(8) Remarks
			NORWAY-NORTHWEST COAST				
7036 *L 1164*	-Klaksbroren.	63° 21.0′ N 8° 25.0′ E	**Fl.W.R.G.** period 5s fl. 0.7s, ec. 4.3s	20 **6**	W. 7 R. 5 G. 4	Iron hut on structure.	W. 051°-128°, R.-148°, W.-163°, G.-175°, W.-225°, R.-239°, G.-318°, W.-326°, R.-051°.
7040 *L 1167*	-Supaodden, Laksavik.	63° 28.0′ N 8° 41.6′ E	**Fl.G.** period 3s	23 **7**	1	Iron post; 23.	
7044 *L 1166*	-Kjorsvikbogen.	63° 24.9′ N 8° 43.9′ E	**Oc.W.R.G.** period 6s	10 **3**	W. 5 R. 3 G. 3	Iron hut, masonry base.	R. 103°-142°30′, W.-157°, G.-224°, R.-305°, G.-333°.
7048 *L 1168*	-Mageroy, on Ringberget, E. side of harbor.	63° 27.0′ N 8° 59.8′ E	**Iso.W.R.G.** period 6s	15 **5**	W. 6 R. 4 G. 4	Iron hut; 10.	R. 048°-138°, G.-156°, W.-167°, R.-174°.
7052 *L 1170*	-Terningen.	63° 29.7′ N 9° 02.7′ E	**Oc.W.R.G.** period 6s	59 **18**	W. 13 R. 13 G. 12	White square cement tower, red lantern; 39.	R. 238°-243°, W.-247°, G.-255°, R.-326°, W.-330°, G.-059°, R.-065°, W.-072°, G.-074°, R.-082°.
7056 *L 1172*	-Balen.	63° 28.1′ N 9° 04.3′ E	**Fl.(2)W.** period 5s	23 **7**	1	Iron perch; 26.	
7060 *L 1173*	-Flisa.	63° 25.0′ N 9° 09.0′ E	**Fl.W.R.G.** period 5s fl. 0.7s, ec. 4.3s	14 **4**	W. 7 R. 5 G. 4		R. 145°-151°, W.-154°, G.-163°, W.-167°, R.-217, W.-236°, G.-318°, W.-327°, R.-346°.
7068 *L 1173.4*	-Bjerkoy.	63° 23.0′ N 9° 10.0′ E	**Iso.R.** period 2s	8 **2**	4	Iron perch.	
7072 *L 1174*	-Naeroy.	63° 22.0′ N 9° 12.0′ E	**Iso.W.R.G.** period 6s	21 **6**	W. 5 R. 3 G. 3	Iron hut on structure.	G. 170°-175°, W.-195°, R.-220°, G.-261°, W.-265°, R.-278°, G.-306°, W.-320°, R.-030°, W.-041°, G.-065°.
7076 *L 1176*	-Klakken, Astfjord.	63° 26.8′ N 9° 18.5′ E	**Iso.W.R.G.** period 6s	19 **6**	W. 7 R. 5 G. 5	Iron structure, concrete base; 10.	R. 240°-251°, W.-254°, G.-077°, W.-081°, R.-094°.
7080 *L 1178*	-Aunoen, Dybsund, E. side.	63° 31.0′ N 9° 07.1′ E	**Iso.W.R.G.** period 6s	14 **4**	W. 3 R. 2 G. 2	Iron hut on structure; 16.	G. 330°-343°, W.-026°, R.-184°, W.-187°, G.-198°.
7082 *L 1179*	-Gronholmflua.	63° 31.8′ N 9° 08.9′ E	**Fl.R.** period 3s	14 **4**	1	Metal column; 23.	
7084 *L 1188*	-Grindvikgrunnen.	63° 33.6′ N 9° 12.1′ E	**Fl.R.** period 3s	20 **6**	1	Iron pole; 22.	
7092 *L 1186*	-Boroysund, W. mole, head.	63° 34.4′ N 9° 11.8′ E	**Iso.G.** period 2s	20 **6**	1	Iron post; 15.	
7096 *L 1184*	-Boroyholmen, N. side of islet.	63° 34.0′ N 9° 14.0′ E	**Oc.W.R.G.** period 6s	44 **13**	W. 10 R. 7 G. 7	Hut on concrete column.	G. 166°-171°, W.-174°, R.-183°, W.-191°, G.-211°, W.-249°, R.-289°, W.-310°, G.-330°30′, R.-038°, G.-057°.
7100 *L 1182*	-Leikua.	63° 34.0′ N 9° 14.0′ E	**Fl.R.** period 3s	47 **14**	1	Iron pole; 13.	
7104 *L 1190*	-Rognan, Rognene, W. side.	63° 34.1′ N 9° 16.7′ E	**Iso.W.R.G.** period 6s	24 **7**	W. 7 R. 5 G. 4	Iron hut on stone beacon.	G. 290°-321°, W.-031°, R.-090°, W.-093°, G.-120°, W.-145°, R.-167°, W.-178°, G.-240°.
7108 *L 1190.4*	-Storaflua, E. side.	63° 33.0′ N 9° 14.9′ E	**Fl.R.** period 3s	13 **4**	1	Iron pole; 26.	
7112 *L 1192*	-Flesa.	63° 38.8′ N 9° 13.7′ E	**Oc.(3)W.R.G.** period 10s	47 **14**	W. 11 R. 8 G. 8	Iron hut on stone beacon.	R. 055°-150°, W.-198°, R.-210°, G.-289°, W.-297°, R.-307°, W.-346°, R.-356°, W.-055°.
	-RACON		**K(– • –)** period 30s				
7116 *L 1191*	-Kommersoy.	63° 38.0′ N 9° 20.1′ E	**Fl.W.** period 3s fl. 0.3s, ec. 2.7s	20 **6**	2	Iron pole; 15.	
7120 *L 1197*	-Storfosen Sore.	63° 38.8′ N 9° 24.4′ E	**Fl.R.** period 3s	16 **5**	1	Iron pole; 19.	

(1) No.	(2) Name and Location	(3) Position	(4) Characteristic	(5) Height	(6) Range	(7) Structure	(8) Remarks
			NORWAY-NORTHWEST COAST				
7124 *L 1197.1*	- -Nordre.	63° 39.0′ N 9° 24.5′ E	**Fl.G.** period 3s	16 **5**	1	Iron pole; 21.	
7128 *L 1194*	-Sorleksen, on rock off SE. side.	63° 34.0′ N 9° 19.0′ E	**Oc.(3)W.R.** period 10s	16 **5**	9	Iron hut, stone base.	R. 239°-243°, W.-059°, R.-069°.
7132 *L 1196*	-Kongsvoll, Ringholmen, N. point.	63° 33.7′ N 9° 24.0′ E	**Iso.W.R.G.** period 6s	27 **8**	W. 6 R. 5 G. 5	Iron hut; 10.	G. 068°-070°, W.-186°, R.-204°, W.-206°, G.-216°, W.-232°, R.-297°.
7136 *L 1200*	-Tyvholmen, W. of Garten.	63° 38.6′ N 9° 29.4′ E	**Oc.(2)W.R.G.** period 8s	50 **15**	W. 8 R. 5 G. 5	Iron hut on concrete base; 10.	G. 158°30′-165°30′, W.-185°30′, R.-227°, G.-241°, R.-319°, W.-333°, G.-347°, W.-023°, R.-057°30′, W.-068°30′, G.-072°30′.
7140 *L 1198*	-Smellingsflu.	63° 37.5′ N 9° 29.4′ E	**Q.W.**	43 **13**	5	Hut on piles.	
7144 *L 1204*	-Beian, Vestre Beianhaug.	63° 38.0′ N 9° 34.1′ E	**Oc.W.R.G.** period 6s	32 **10**	W. 6 R. 4 G. 4	Iron hut on masonry base.	W. 242°-304°, R.-325°, W.-050°, R.-086°, G.- 088°30′.
7148 *L 1205*	-Roysaneset.	63° 37.0′ N 9° 36.0′ E	**Oc.(3)W.R.G.** period 10s	26 **8**	W. 11 R. 9 G. 9	White hut on masonry column; 7.	R. 054°-061°, W.-068°30′, G.-079°, W.-096°, R.-100°, W.-105°, G.-211°30′, W.-240°, R.-249°.
7150 *L 1206*	-Brekstad, S. mole, head.	63° 41.2′ N 9° 40.5′ E	**Iso.R.** period 2s	20 **6**	1	Metal column.	
	SKJORNFJORDEN:						
7156 *L 1208*	-Flesagalten.	63° 42.2′ N 9° 52.0′ E	**Iso.W.R.G.** period 6s	15 **5**	W. 6 R. 4 G. 4	Iron hut on piles.	R. 348°-353°, G.-060°, W.-075°, R.-201°30′, W.-224°, G.-231°, W.-234°, R.-241°, W.-248°30′, G.-269°.
7160 *L 1207*	-Sjoflua.	63° 42.0′ N 9° 51.0′ E	**Fl.(2)W.** period 5s	18 **5**	3	Iron stake.	
7164 *L 1210*	-Hoybakken mole.	63° 44.1′ N 9° 52.9′ E	**Iso.R.** period 2s	16 **5**	3	Iron column.	
7168 *L 1212*	-Steilesteinene.	63° 43.0′ N 10° 00.0′ E	**Fl.W.R.G.** period 5s fl. 1s, ec. 4s	15 **5**	W. 6 R. 4 G. 4	Iron hut on substructure.	G. 056°-069°, W.-080°, R.-094°, W.-114°, G.-254°, R.-269°, W.-279°, G.-010°.
7172 *L 1214*	-Harbaknes.	63° 46.1′ N 10° 03.8′ E	**Oc.(2)W.R.G.** period 8s	17 **5**	W. 9 R. 9 G. 9	Iron hut.	G. 291°-055°, W.-059°, R.-063°, W.-070°, G.-212°.
	TRONDHEIMSFJORDEN:						
7176 *L 1219*	-Ringflua.	63° 38.9′ N 9° 45.5′ E	**Oc.(2)W.R.G.** period 8s	36 **11**	W. 12 R. 10 G. 9	Fiberglass hut on concrete pillar.	G. 079°-081°, R.-110°, W.-165°, G.-177°, W.-199°, R.-204°30′, W.-210°, G.-223°, R.-332°, W.-342°, G.-019°.
7180 *L 1222*	-Hysnes.	63° 37.6′ N 9° 48.7′ E	**Oc.W.R.G.** period 6s	23 **7**	W. 10 R. 8 G. 8	Iron hut on substructure; 20.	R. 330°-345°30′, W.-075°30′, G.-138°, W.-163°, R.-178°.
7184 *L 1224*	-Rodberg, W. mole, head.	63° 29.1′ N 9° 59.7′ E	**Oc.W.R.G.** period 6s	17 **5**	W. 8 R. 6 G. 6	Iron hut on substructure.	G. 258°-266°, W.-337°, R.-345°, W.-004°, G.-058°, W.-111°, R.-125°.
7188 *L 1225*	-Gjetnes.	63° 26.6′ N 9° 59.1′ E	**Fl.G.** period 3s	23 **7**	2	Pedestal; 13.	
7192 *L 1226*	-Frosetskjaer.	63° 26.7′ N 10° 06.7′ E	**Q.G.**	25 **8**	2	Pedestal on cairn; 25.	
7196 *L 1259*	-Tua.	63° 27.8′ N 10° 23.5′ E	**Q.G.**	10 **3**		Iron post; 20.	

(1) No.	(2) Name and Location	(3) Position	(4) Characteristic	(5) Height	(6) Range	(7) Structure	(8) Remarks
			NORWAY-NORTHWEST COAST				
7200 *L 1232*	--Munkholmen, W. side.	63° 27.1′ N 10° 22.9′ E	**Oc.W.R.G.** period 6s	36 **11**	W. 3 R. 2 G. 2	White hut; 10.	G. 324°-335°, W.-077°, R.-098°, W.-168°.
7204 *L 1238*	--Lade mole, N.	63° 26.8′ N 10° 25.0′ E	**Iso.G.** period 2s	34 **10**		White tower, red band; 28.	
7208 *L 1239*	--Ladehamaren.	63° 26.7′ N 10° 25.2′ E	**2 F.R.**	22 **7**		Concrete column.	
7210 *L 1241*	--Brattora, pier "1", head.	63° 26.6′ N 10° 24.2′ E	**Iso.G.** period 4s	25 **8**			
7211 *L 1241.4*	---W. side.	63° 26.6′ N 10° 24.1′ E	**Fl.G.** period 3s	16 **5**	2	Iron perch; 56.	
7212 *L 1238.5*	---Lade mole, W.	63° 26.6′ N 10° 24.5′ E	**F.R.**	16 **5**		Dolphin; 39.	
7216 *L 1248*	--W. entrance to outer harbor, detached breakwater, head.	63° 26.2′ N 10° 23.5′ E	**F.R.** (neon)	33 **10**		Concrete mast.	5 foot vertical neon tube. Visible 251°-189°.
7220 *L 1250*	--Olavs Pier, mole, head.	63° 26.2′ N 10° 23.5′ E	**F.G.** (neon)	22 **7**		Concrete mast.	5 foot vertical neon tube.
7224 *L 1254*	--Skansenlop, E. mole, head.	63° 26.0′ N 10° 22.5′ E	**F.R.**	32 **10**	R. 5 R. 3	Red tower with white band.	Visible 092°-118°.
			Oc.R. Al.W.R.				Visible 227°-252°. Visible 118°-227° and 252°-092°.
7228 *L 1256*	---Detached breakwater, E. head.	63° 26.0′ N 10° 22.5′ E	**2 F.G.** (vert.)	26 **8** 23 **7**	3	Concrete mast.	
7232 *L 1258*	--Detached breakwater, W. head.	63° 26.0′ N 10° 21.9′ E	**F.R.** (neon)	26 **8**		Mast.	Vertical neon tube.
7236 *L 1261*	-Ambornes.	63° 34.0′ N 10° 26.0′ E	**Iso.W.** period 4s		6	Wooden mast.	
7240 *L 1260*	-Ostmarktangen, Stringfjord.	63° 27.4′ N 10° 26.7′ E	**Oc.(2)W.R.G.** period 8s	42 **13**	W. 8 R. 6 G. 6	Framework tower; 20.	G. 057°-060°30′, W.-070°, R.-101°, G.-108°30′, W.-166°, R.-179°, W.-207°30′, G.-232°30′, W.-240°, R.-257°30′, G.-264°30′.
7244 *L 1262*	-Rota.	63° 26.0′ N 10° 46.0′ E	**Oc.W.R.G.**	10 **3**	W. 8 R. 8 G. 8		R. 096°-104°, G.-112°, W.-177°, R.-228°30′, W.-246°, G.-293°.
7248 *L 1266*	-Murviken Range, front.	63° 26.0′ N 10° 51.0′ E	**F.R.**				
7252 *L 1266.1*	--Rear, 91 meters 173° from front.	63° 26.2′ N 10° 50.8′ E	**F.R.**				
7256 *L 1268*	-Stjordalhavn, mole, head.	63° 28.0′ N 10° 53.0′ E	**Oc.(2)W.R.G.**	25 **8**			R. 008°-049°30′, W.-094°30′, G.-171°.
7260 *L 1271*	-Saltoy.	63° 33.0′ N 10° 53.0′ E	**Oc.(2)W.R.G.**	33 **10**	W. 6 R. 4 G. 4		G. 286°-316°, R.-077°, W.-080°30′, G.-139°, R.-218°.
7264 *L 1270*	-Korsnesodden, Asfjorden.	63° 35.0′ N 10° 50.0′ E	**Oc.W.R.G.**	21 **6**	W. 5 R. 3 G. 3	Iron hut.	G. 187°-235°, W.-239°, R.-325°, G.-027°, W.-052°, R.-060°.
7268 *L 1274*	-Tautra, Kviningen, W. point.	63° 35.0′ N 10° 37.0′ E	**Oc.W.R.G.** period 6s	59 **18**	W. 5 R. 3 G. 2	Iron hut.	G. 024°-040°, R.-053°, W.-080°, G.-120°, R.-180°, W.-228°, G.-252°, R.-258°.
7272 *L 1276*	-Fanes.	63° 38.1′ N 10° 47.0′ E	**Oc.(2)W.R.G.** period 8s	29 **9**	W. 4 R. 3 G. 2	Iron hut.	G. 073°-074°, W.-211°, R.-225°, G.-298°.

(1) No.	(2) Name and Location	(3) Position	(4) Characteristic	(5) Height	(6) Range	(7) Structure	(8) Remarks
			NORWAY-NORTHWEST COAST				
7276 *L 1278*	-Hestoyflu.	63° 43.4′ N 11° 04.4′ E	**Q.W.**	16 **5**	1	Iron perch; 24.	
7280 *L 1280*	-Sandsora.	63° 44.6′ N 11° 02.6′ E	**Oc.(3)W.R.G.** period 10s	16 **5**	W. 6 R. 4 G. 4	Iron hut on structure.	R. 232°-237°, W.-258°, R.-275°, G.-294°, W.-298°, R.-304°, W.-323°, G.-343°, W.-351°, R.-050°, W.-068°, R.-082°.
7284 *L 1281*	-Hestoygrunnflu.	63° 44.3′ N 11° 08.6′ E	**Q.G.**	10 **3**	1	Iron perch; 24.	
	-Levanger Harbor:						
7288 *L 1284*	- -Nessesskjaeret.	63° 45.0′ N 11° 18.0′ E	**Oc.W.R.G.**	10 **3**	W. 8 R. 8 G. 8	Iron hut on structure.	R. 159°30′-176°, W.-214°, G.-308°, W.-326°, R.-340°. Private light.
7292 *L 1286*	- -Nesseskjaerpynten, W. side of entrance channel.	63° 45.2′ N 11° 17.7′ E	**F.G.**			Iron post.	F.G. light shown from iron post on Kjobmannsdaven.
7296 *L 1288*	- - -Storora, E. side.	63° 45.1′ N 11° 18.0′ E	**F.R.**			Post.	
7298 *L 1293*	-Verdal.	63° 47.1′ N 11° 26.3′ E	**Iso.W.R.** period 4s	16 **5**	W. 3 R. 2	Lantern on pedestal.	W. 080°-106°, R.-080°.
7300 *L 1294*	Hosholmene.	63° 50.1′ N 11° 18.3′ E	**Oc.(2)W.R.G.** period 8s	41 **12**	W. 11 R. 8 G. 8	Iron hut, masonry base.	R. 267°-277°, W.-284°, G.-299°, W.-324°, R.-358°, W.-044°, G.-073°, W.-090°, R.-103°, G.-156°, W.-167°, R.-178°.
	BEITSTADFJORDEN:						
7304 *L 1296*	-Saltvikhavn, Norviksundet.	63° 46.5′ N 10° 59.6′ E	**Oc.W.R.G.** period 6s	19 **6**	W. 9 R. 7 G. 7	Iron hut.	G. 204°-210°, W.-229°, R.-355°, W.-022°, G.-025°.
7312 *L 1300*	-Vennesodden, Skarnsund.	63° 52.7′ N 11° 03.0′ E	**Iso.W.R.G.** period 6s	22 **7**	W. 6 R. 4 G. 4	Iron hut.	G. 134°-138°, W.-215°, R.-232°, G.-253°, W.-345°, R.-356°.
7320 *L 1306*	-Kirkenestangen, N. point of tongue.	63° 54.9′ N 11° 11.5′ E	**Iso.G.** period 2s	13 **4**	2	Hut.	
7324 *L 1308*	-Stornesora.	63° 58.5′ N 11° 17.4′ E	**Oc.(3)W.R.** period 10s	18 **5**	W. 6 R. 4	Hut.	R. 043°-050°, W.-250°, R.-252°.
7328 *L 1310*	-Beitstadsund, on W. side of Rambergholmen.	64° 01.7′ N 11° 13.8′ E	**Oc.W.R.G.** period 6s	18 **5**	W. 6 R. 4 G. 4	Iron hut on substructure.	G. 166°-179°, W.-181°, R.-299°, W.-012°, R.-028°.
7329 *L 1310.3*	-Saeterviknes.	64° 01.8′ N 11° 14.6′ E	**Iso.G.** period 2s	20 **6**	4	Wooden mast.	
7332 *L 1311*	-Bartnesholmen.	64° 04.0′ N 11° 14.0′ E	**Fl.G.** period 3s fl. 0.3s, ec. 2.7s	13 **4**	1		
	STEINKJER:						
7340 *L 1312*	-Eggebogtengen, S. point of tongue.	64° 01.0′ N 11° 28.0′ E	**Oc.W.R.G.**	19 **6**	W. 10 R. 8 G. 7	Iron hut on substructure.	R. 251°-268°, G.-300°, W.-360°, R.-026°, G.-068°, W.-088°, R.-094°.
7344 *L 1314*	-Sorsikaien Range, front.	64° 01.0′ N 11° 30.0′ E	**F.R.**				
7348	- -Rear, about 73 meters 034° from front.	64° 00.9′ N 11° 29.8′ E	**F.R.**				
	SMOLA:						
7352 *L 1316*	-Gjeslingskjaer, Gripholen.	63° 14.6′ N 7° 47.9′ E	**Oc.(3)W.R.G.** period 12s	33 **10**	W. 7 R. 5 G. 4	Iron hut on structure.	W. 299°-320°, R.-358°, W.-010°, G.-029°, R.-087°, W.-095°, G.-160°, W.-165°, R.-299°.

(1) No.	(2) Name and Location	(3) Position	(4) Characteristic	(5) Height	(6) Range	(7) Structure	(8) Remarks
			NORWAY-NORTHWEST COAST				
7356 *L 1317*	-Ivarflu, at Lyngvaer.	63° 16.2′ N 7° 46.9′ E	**Fl.R.** period 3s	16 **5**	1	Iron pole; 25.	
7360 *L 1318*	-Lyngvaer, NW. side of Nordoy.	63° 16.6′ N 7° 46.0′ E	**Iso.W.R.G.** period 6s	33 **10**	W. 6 R. 5 G. 4	Small iron hut on stone beacon; 21.	G. 062°-090°, W.-108°, R.-242°, W.-247°, G.-332°, W.-334°, R.-334°30′.
7364 *L 1319*	-Omsundholmen, NW. point of islet.	63° 17.0′ N 7° 47.7′ E	**Oc.(2)R.G.** period 8s	16 **5**	4	Iron hut; 10.	R. 033°-050°, G.-075°, R.-081°, R. 178°-201°.
7368 *L 1320*	-Porkholmen, E. point of islet.	63° 17.4′ N 7° 48.0′ E	**Fl.R.** period 3s	16 **5**	2	Iron hut; 16.	Visible 180°-022°.
7372 *L 1342*	-Oddeholen, Skarholmen.	63° 20.7′ N 7° 46.6′ E	**Oc.(2)W.R.G.** period 8s	33 **10**	W. 6 R. 4 G. 4	Iron hut on structure; 20.	G. 058°-085°, W.-090°, R.-248°.
7376 *L 1343*	-Vestre Orholmskjaer Range, front.	63° 21.2′ N 7° 46.8′ E	**Iso.R.G.** period 2s	20 **6**	4	Iron hut on substructure; 16.	R. 234°-060°, G.-150°.
7380 *L 1343.1*	--Ostre Orholmskjaer, rear, 219 meters 066° from front.	63° 21.2′ N 7° 47.0′ E	**Iso.G.** period 4s	26 **8**	4	Iron hut on substructure; 30.	Visible 046°-130°.
7384 *L 1345*	-Lille Flisen.	63° 23.8′ N 7° 43.5′ E	**Oc.(2)W.R.G.** period 8s	30 **9**	W. 4 R. 3 G. 3		G. 231°-250°, R.-005°, G.-041°, W.-046°, R.-161°.
7388 *L 1345.5*	-Hallertaren.	63° 24.0′ N 7° 44.5′ E	**Fl.(2)W.** period 5s	33 **10**	2		
7392 *L 1346*	-Kvaloy.	63° 24.6′ N 7° 46.3′ E	**Iso.W.R.G.** period 8s	30 **9**	W. 5 R. 3 G. 2		G. 041°-049°, W.-053°, R.-057°, G.-224°, W.-233°, R.-241°.
7396 *L 1346.8*	-Kvabyskjaeret.	63° 26.0′ N 7° 48.0′ E	**Fl.G.** period 3s	10 **3**	4		
7400 *L 1346.6*	-Galten.	63° 25.0′ N 7° 49.0′ E	**Fl.G.** period 3s fl. 0.3s, ec. 2.7s	13 **4**	1		
7404 *L 1347.15*	-Lemialskjaeret.	63° 26.6′ N 7° 49.2′ E	**Fl.R.** period 3s	14 **4**	1	Iron perch; 21.	
7408 *L 1347*	-Dyrnes.	63° 26.0′ N 7° 51.0′ E	**Oc.(2)W.R.G.** period 8s	13 **4**	W. 2 R. 1 G. 1		W. 216°-000°, G.-108°, W.-112°, R.-130°.
7412 *L 1347.4*	-Sengsdraget.	63° 26.7′ N 7° 52.2′ E	**Fl.R.** period 3s	10 **3**	1	Metal column; 26.	
7416 *L 1347.6*	-Steinloysa.	63° 27.0′ N 7° 52.0′ E	**Iso.W.R.G.** period 6s	20 **6**	W. 6 R. 4 G. 3		R. 233°-244°, G.-326°, W.-332°, R.-111°30′, W.-112°, G.-130°.
7420 *L 1344*	-Klakkavagan Range, front.	63° 21.0′ N 7° 51.0′ E	**Iso.R.** period 2s	16 **5**	3	Iron hut.	Visible 017°-243°.
7424 *L 1344.1*	--Kalvoy, rear, 620 meters 079° from front.	63° 21.5′ N 7° 51.6′ E	**Oc.R.** period 6s	43 **13**	7	Iron hut on substructure; 20.	Visible 057°-010°. Intensified on range line.
7428 *L 1348*	**-Skalmen.**	63° 28.3′ N 7° 45.8′ E	**Fl.W.** period 30s	79 **24**	**15**	White wooden house with low tower; 51.	Visible 354°-273°.
			Iso.R. period 2s	69 **21**	10	Same tower.	Visible 186°-232°.
7432 *L 1349*	-Olaskjaer, at Bratvaer.	63° 27.6′ N 7° 50.3′ E	**Oc.(2)W.R.G.** period 8s	21 **6**	W. 5 R. 3 G. 2	Iron hut on piles.	G. 016°-034°30′, R.-084°, W.-099°, G.-199°30′, W.-202°, R.-282°, G.-330°.
7436 *L 1350.5*	-Torskholmen, 80 meters N. of Bratvaer.	63° 28.5′ N 7° 50.8′ E	**Fl.R.** period 3s	33 **10**	1		
7440 *L 1350*	-Bratvaer, Torskholmen.	63° 28.5′ N 7° 50.7′ E	**Iso.W.R.G.** period 6s	36 **11**	W. 8 R. 6 G. 6	Iron hut on structure; 23.	R. 068°-138°, W.-149°, G.-199°, W.-214°, R.-239°.

(1) No.	(2) Name and Location	(3) Position	(4) Characteristic	(5) Height	(6) Range	(7) Structure	(8) Remarks
			NORWAY-NORTHWEST COAST				
7444 *L 1351*	-Frisholmen, NE. point of small islet E. of Frisholmen.	63° 27.0′ N 7° 50.0′ E	**Oc.(5)W.R.G.** period 30s	23 **7**	W. 6 R. 4 G. 4	Iron tripod, white lantern.	R. 151°-215°, W.-221°, G.-354°, W.-357°, R.-032°.
7448 *L 1349.4*	-Olaskjaerbaen.	63° 28.0′ N 7° 50.0′ E	**Fl.(2)W.** period 5s	11 **3**	3	Iron pole.	
7452 *L 1352*	-Singsundet, on Hvaldragskjaer.	63° 30.9′ N 7° 56.7′ E	**Oc.W.R.G.** period 6s	23 **7**	W. 6 R. 4 G. 4	Iron hut on structure; 20.	R. 032°-055°, W.-063°, G.-071°, W.-135°, G.-228°, R.-231°.
7456 *L 1371.4*	-Haholmen, W.	63° 28.8′ N 7° 58.1′ E	**Q.G.**	13 **4**	4	Iron perch.	
7460 *L 1371.35*	- -S. point.	63° 29.0′ N 7° 58.0′ E	**Q.R.**	14 **4**	3		
7464 *L 1371.3*	-Verjeskiftet, W.	63° 28.8′ N 7° 58.8′ E	**Q.R.**	10 **3**	4	Iron perch.	
7468 *L 1371.25*	- -E.	63° 28.7′ N 7° 59.2′ E	**Q.G.**	12 **4**	4	Iron perch.	
7472 *L 1371.5*	-Hammaroysundet, S.	63° 29.0′ N 7° 59.0′ E	**Q.G.**	13 **4**	3	Iron perch.	
	-Veiholmen:						
7476 *L 1354*	- -N. side of entrance.	63° 29.7′ N 7° 58.8′ E	**Q.R.**	12 **4**	4	Iron perch.	
7480 *L 1356*	- -In center of harbor.	63° 31.0′ N 7° 58.0′ E	**Fl.(2)W.** period 5s	12 **4**	3	Mooring post.	
7484 *L 1358*	- -Easkjaer, E. of, at turning point to inner harbor.	63° 31.2′ N 7° 57.7′ E	**Fl.G.** period 3s	12 **4**	1	Iron post.	
7488 *L 1362*	**-Haugjegla.**	63° 32.0′ N 7° 58.0′ E	**Oc.(2)W.R.G.** period 8s	86 **26**	W. **15** R. 13 G. 13	Red iron tower, white bands; 92.	R. 030°-078°, G.-124°, W.-287°, R.-326°.
	-RACON		**B(– • • •)** period 30s				
7492 *L 1364.4*	-Bruraknappen.	63° 30.0′ N 7° 59.0′ E	**Fl.G.** period 3s	16 **5**	2	Iron perch.	
7496 *L 1364.5*	-Ranvaerene.	63° 30.0′ N 7° 59.0′ E	**Fl.G.** period 3s fl. 0.3s, ec. 2.7s	15 **5**	2	Iron perch.	
7500 *L 1364.6*	-Ranvaersund.	63° 30.0′ N 7° 59.0′ E	**Fl.R.** period 3s	10 **3**	1	Iron perch.	
7504 *L 1367.2*	-Likdraget.	63° 30.0′ N 7° 59.0′ E	**Fl.R.** period 3s	15 **5**	3	Iron perch.	
7508 *L 1371.55*	-Hammaroysundet, W.	63° 30.0′ N 7° 59.0′ E	**Fl.G.** period 3s	11 **3**	4		
7512 *L 1364*	-Innveien, Sondre Leiskjaer.	63° 30.6′ N 7° 59.4′ E	**Oc.W.R.G.** period 6s	20 **6**	W. 5 R. 3 G. 2	Iron hut on structure.	G. 019°-045°, R.-082°, R.-176°-189°, W.-192°, G.-232°, W.-239°, R.-334°.
7516 *L 1364.2*	- -Mole.	63° 30.5′ N 7° 58.7′ E	**Iso.G.** period 2s	20 **6**	1		
7520 *L 1365*	-Krakungen, Indveien SW. side.	63° 30.0′ N 7° 58.0′ E	**Fl.R.** period 3s fl. 0.3s, ec. 2.7s	20 **6**	2	Iron pole.	
7524 *L 1365.1*	- -Indveisnaget, SW.	63° 30.3′ N 7° 57.7′ E	**Q.R.**	21 **6**	1	Iron pole; 23.	Marks entrance into Krakfallet.
7528 *L 1365.5*	-Kaggholmtaren.	63° 30.0′ N 7° 58.0′ E	**Fl.G.** period 3s	18 **5**	1	Iron pole.	
7532 *L 1366*	-Kulstotta.	63° 30.0′ N 7° 59.0′ E	**Fl.R.** period 3s	20 **6**	2	Iron pole.	

(1) No.	(2) Name and Location	(3) Position	(4) Characteristic	(5) Height	(6) Range	(7) Structure	(8) Remarks
			NORWAY-NORTHWEST COAST				
7536 *L 1366.5*	-Ostre Stromsund.	63° 29.9′ N 7° 58.9′ E	**Fl.G.** period 3s fl. 0.3s, ec. 2.7s	13 **4**	8	Iron pole; 26.	
7540 *L 1367*	-Vestre Stromsund.	63° 29.9′ N 7° 59.1′ E	**Fl.G.** period 3s fl. 0.3s, ec. 2.7s	10 **3**	1	Iron post.	
7544 *L 1371.7*	-Kaggholmen, S.	63° 29.8′ N 7° 59.0′ E	**Q.R.**	10 **3**	3		
7548 *L 1371.75*	--N.	63° 30.0′ N 7° 59.0′ E	**Q.G.**	10 **3**	3	Iron perch.	
7552 *L 1371.65*	-Hammaroy, N. point.	63° 30.0′ N 7° 59.0′ E	**Fl.R.** period 3s	13 **4**	4		
7556 *L 1371.45*	--S.	63° 29.0′ N 7° 59.0′ E	**Fl.R.** period 3s	10 **3**	4	Iron perch.	
7560 *L 1371.6*	--W.	63° 29.5′ N 7° 58.9′ E	**Q.R.**	14 **4**	3		
7564 *L 1367.5*	-Vestre Harskallen.	63° 30.0′ N 8° 00.0′ E	**Fl.R.** period 3s	14 **4**	2	Iron pole.	
7568 *L 1368*	-Hauoy, SE. side of island.	63° 29.2′ N 8° 00.0′ E	**Oc.(3)R.G.** period 12s	13 **4**	R. 6 G. 4	Iron hut; 10.	R. 216°-235°, G.-260°.
7572 *L 1370.2*	-Landego.	63° 30.0′ N 8° 00.0′ E	**Fl.G.** period 3s	13 **4**	1	Iron pole.	
7576 *L 1370.6*	-Nordre Kattholmen.	63° 29.0′ N 8° 00.0′ E	**Fl.R.** period 3s	16 **5**	2	Iron pole.	
7580 *L 1371.15*	-Nordre Kvitolmtaren.	63° 28.5′ N 8° 01.2′ E	**Q.G.**	11 **3**	3	Iron perch.	
7584 *L 1370.8*	-Sandhomtaren.	63° 29.0′ N 8° 01.0′ E	**Fl.G.** period 3s	12 **4**	1	Iron pole.	
7588 *L 1371.2*	-Gullklakken, S. point of islet.	63° 28.7′ N 8° 00.3′ E	**Q.R.**	11 **3**	4	Iron perch.	
7592 *L 1370*	-Vestre Suholmen, Binningsvaet.	63° 28.9′ N 8° 01.4′ E	**Oc.(2)W.R.G.** period 8s	29 **9**	W. 3 R. 2 G. 2	Iron hut; 10.	G. 180°-193°, W.-205°, R.-260°.
7596 *L 1371*	-Kvitholmskjaer Range, front.	63° 28.0′ N 8° 02.0′ E	**Q.R.**	13 **4**	3	Iron pole.	
7600 *L 1371.1*	--Hopoy, rear, 154° from front.	63° 28.0′ N 8° 02.0′ E	**Iso.R.** period 4s	33 **10**	7	Iron post.	Visible 152°-156°. Intensified on range line.
7604 *L 1372*	-Kvitholmskaget.	63° 28.0′ N 8° 02.0′ E	**Fl.G.** period 3s fl. 0.3s, ec. 2.7s	9 **3**	1	Iron pole.	
7608 *L 1372.3*	-Kvalen, E. side Hopen Harbor.	63° 28.0′ N 8° 01.0′ E	**Fl.R.** period 3s fl. 0.3s, ec. 2.7s	6 **2**	2	Iron pole.	
7612 *L 1372.6*	-Nessaskaget, W. side Hopen Harbor.	63° 28.1′ N 8° 00.6′ E	**Fl.G.** period 3s	13 **4**	1	Iron pole; 23.	
7616 *L 1374*	Remmingskjaer, Ramsoyfjorden.	63° 21.8′ N 8° 17.4′ E	**Fl.(2)W.R.G.** period 5s	29 **9**	W. 6 R. 4 G. 3	Iron hut on substructure; 23.	G. 061°-066°, W.-068°, R.-144°, G.-161°30′, W.-165°30′, R.-244°, W.-358°, G.-029°.
7620 *L 1374.4*	-Pintilen, on rock awash.	63° 23.0′ N 8° 14.0′ E	**Iso.W.R.G.** period 6s	16 **5**	W. 5 R. 3 G. 2	Hut on masonry column.	R. 088°-102°, W.-108°, G.-260°, W.-273°, R.-283°, W.-291°, G.-297°30′, W.-313°, R.-347°.
7624 *L 1374.6*	-Hestvikholmen.	63° 23.2′ N 8° 12.5′ E	**Oc.(2)W.R.G.** period 8s	13 **4**	W. 6 R. 4 G. 4	Hut on masonry column; 10.	G. 172°-210°, W.-220°, R.-012°, G.-021°.

(1) No.	(2) Name and Location	(3) Position	(4) Characteristic	(5) Height	(6) Range	(7) Structure	(8) Remarks
			NORWAY-NORTHWEST COAST				
7628 *L 1375*	-Kjeoygrunnen, E. side of Smola.	63° 25.0′ N 8° 11.0′ E	**Q.G.**	15 **5**	1	Iron pole.	
7632 *L 1374.8*	-Lyngvaerpynten.	63° 24.5′ N 8° 12.0′ E	**Oc.(3)W.R.G.** period 12s	36 **11**	W. 6 R. 4 G. 4	Hut on masonry column; 10.	G. 100°-117°, R.-265°, W.-284°, G.-291°, W.-309°, R.-329°.
7636 *L 1375.1*	-Kjeoy, W.	63° 25.0′ N 8° 11.0′ E	**Fl.G.** period 3s fl. 0.3s, ec. 2.7s	14 **4**	1		
7640 *L 1375.2*	-Follingflu.	63° 25.8′ N 8° 10.4′ E	**Q.G.**	16 **5**	1	Iron pole; 30.	
7644 *L 1375.3*	- -NW.	63° 25.9′ N 8° 10.2′ E	**Fl.R.** period 3s	16 **5**	1	Iron pole; 31.	
7648 *L 1376*	-Reiklakken, E. side of Smola.	63° 27.1′ N 8° 09.6′ E	**Oc.(2)W.R.G.** period 8s	17 **5**	W. 3 R. 2 G. 2	Iron hut on substructure.	R. 204°-255°, W.-260°, G.-267°, R.-352°, G.-004°, W.-006°, R.-130°, W.-136°, G.-142°.
7652 *L 1375.4*	-Veitholmflu.	63° 26.0′ N 8° 09.6′ E	**Fl.G.** period 3s fl. 0.3s, ec. 2.7s	13 **4**	9	Iron pole; 20.	
7656 *L 1159*	-Ramsoysund.	63° 25.7′ N 8° 20.3′ E	**Oc.(3)W.R.G.** period 12s	17 **5**	W. 6 R. 4 G. 4	Hut on masonry column; 10.	G. 280°-306°, W.-326°, R.-333°, W.-346°, G.-117°, R.-135°.
7660 *L 1159.2*	-Bolvikflua.	63° 26.0′ N 8° 20.0′ E	**Fl.G.** period 3s fl. 0.3s, ec. 2.7s	13 **4**	1	Iron pole.	
7664 *L 1377*	-Kjeoysund.	63° 28.1′ N 8° 17.8′ E	**Oc.(2)W.R.G.** period 8s	20 **6**	W. 6 R. 4 G. 4	Hut on masonry column; 10.	G. 196°-213°, W.-219°, R.-257°, G.-025°, W.-037°, R.-063°.
7668 *L 1378*	-Saebuodden, SW. side of Saebuoy.	63° 29.4′ N 8° 14.4′ E	**Iso.W.R.G.** period 6s	52 **16**	W. 8 R. 6 G. 6	Iron hut on structure; 23.	R. 350°-360°, W.-005°, G.-061°, R.-115°, W.-173°, R.-187°.
	DOLMSUND:						
7672 *L 1380*	-Hernesstrommen, NW. side of Risoy.	63° 29.1′ N 8° 17.5′ E	**Oc.(3)W.R.G.** period 12s	36 **11**	W. 6 R. 4 G. 4	Iron hut; 10.	G. 046°-061°, W.-069°, R.-139°, W.-215°, G.-240°.
7676 *L 1381*	-W. Jaegtholmene.	63° 31.0′ N 8° 21.0′ E	**Fl.G.** period 3s	18 **5**	1	Tripod.	
7680 *L 1382*	-Hundholmen, entrance to Helsoysundet.	63° 32.0′ N 8° 21.0′ E	**Iso.W.R.G.** period 6s	48 **15**	W. 5 R. 3 G. 3	Iron hut.	G. 098°-118°, W.-127°, R.-292°, W.-296°, G.-310°, obsc.-041°, W.-045°.
7684 *L 1382.2*	-Batviken.	63° 32.1′ N 8° 23.6′ E	**Iso.G.** period 2s	10 **3**	1	Tripod; 10.	
7688 *L 1382.4*	-Grefnesskjaerene.	63° 33.6′ N 8° 28.6′ E	**Fl.G.** period 3s	20 **6**	1	Iron post; 20.	
7692 *L 1382.6*	-Jaegtholmen.	63° 34.0′ N 8° 29.0′ E	**Iso.W.R.G.** period 6s	11 **3**	W. 5 R. 3 G. 3	Small iron house.	R. 220°-230°, W.-234°, G.-055°, W.-062°, R.-068°.
7696 *L 1386*	-Bussoy, on E. point.	63° 34.8′ N 8° 20.8′ E	**Oc.(3)W.R.G.** period 12s	29 **9**	W. 7 R. 5 G. 5	Iron hut on structure; 30.	G. 282°-296°, R.-056°30′, G.-077°, W.-092°, R.-135°.
7700 *L 1388*	-Vaersoydraget, drying shoal on NE. side of Langdraget.	63° 37.0′ N 8° 24.0′ E	**Oc.(2)W.R.G.** period 8s	20 **6**	W. 6 R. 3 G. 3	Iron hut on structure.	R. 088°-120°, W.-125°, G.-262°, W.-265°, R.-271°.

(1) No.	(2) Name and Location	(3) Position	(4) Characteristic	(5) Height	(6) Range	(7) Structure	(8) Remarks
	FROYFJORDEN:						
7704 *L 1392*	**-Sletringen.**	63° 40.0′ N 8° 16.0′ E	**Fl.(2)W.** period 15s	150 **46**	**18**	Red iron tower, two white bands; 148.	
			Iso.W.	101 **31**	**15**		Visible 159°-175°.
7708 *L 1394*	-Titran, Sandholmen, S. side.	63° 39.7′ N 8° 17.9′ E	**Iso.W.R.G.** period 6s	22 **7**	W. 3 R. 2 G. 2	Iron hut, stone base; 16.	R. 291°-325°, W.-052°30′, G.-113°30′.
7724 *L 1398*	-Sildholmen, Titran, W. harbor.	63° 39.8′ N 8° 17.8′ E	**Oc.(2)W.R.G.** period 8s	16 **5**	W. 3 R. 2 G. 2	Iron hut; 13.	R. 178°-209°, G.-332°, W.-352°, R.-050°.
7728 *L 1402*	-Havik, on Havikskaget.	63° 39.8′ N 8° 21.7′ E	**Iso.W.R.G.** period 6s	29 **9**	W. 6 R. 4 G. 4	Iron hut on structure; 26.	R. 247°-010°30′, W.-015°30′, G.-073°, W.-081°, R.-087°.
7732 *L 1404*	-Bustvik.	63° 40.2′ N 8° 22.6′ E	**Iso.R.** period 2s	13 **4**	1	Wooden hut; 10.	
7736 *L 1406*	-Galten.	63° 40.0′ N 8° 24.0′ E	**Fl.G.** period 3s	9 **3**	1	Iron perch.	Visible 082°-262°.
7740 *L 1407*	-Froyfjord, on Flesa.	63° 39.0′ N 8° 30.0′ E	**Oc.(2)W.R.G.** period 8s	37 **11**	W. 7 R. 5 G. 4	Iron hut on substructure.	R. 152°-217°, G.-288°30′, R.-014°, W.-029°, G.-059°, W.-077°, R.-089°, G.-110°, W.-118°, R.-142°, G.-152°.
7744 *L 1412*	-Storota.	63° 40.0′ N 8° 32.0′ E	**Fl.G.** period 3s fl. 0.3s, ec. 2.7s	26 **8**	1	Skeleton structure.	Visible 045°-279°.
7748 *L 1413*	-Avlosskjaerene.	63° 40.0′ N 8° 33.0′ E	**Fl.G.** period 3s	14 **4**	1	Iron pole.	
7752 *L 1409*	-Edoy, on Edoyknubben.	63° 39.5′ N 8° 40.7′ E	**Iso.W.R.G.** period 6s	36 **11**	W. 8 R. 6 G. 6	Iron hut on structure; 23.	G. 066°-077°, W.-084°, R.-173°, W.-176°, G.-255°, W.-258°, R.-263°.
7756 *L 1415*	-Mandvikskjaeret, N. side.	63° 41.0′ N 8° 41.0′ E	**Fl.G.** period 3s fl. 0.3s, ec. 2.7s	26 **8**	1	Pedestal on tripod.	
7760 *L 1408*	-Torsoya, E. point.	63° 37.0′ N 8° 29.0′ E	**Iso.W.R.G.** period 6s	21 **6**	W. 5 R. 3 G. 3	Iron hut.	R. 115°-127°, W.-138°, G.-159°, W.-165°, R.-259°, W.-263°, G.-298°, W.-300°, R.-315°.
	DOLMSUND:						
7764 *L 1382.8*	-Saltskjaer, S. side of entrance to Hestnessund.	63° 35.3′ N 8° 32.6′ E	**Fl.G.** period 3s	23 **7**	1	Post; 16.	F.R. lights in line 085° mark channel to Hestnessund.
7768 *L 1383.6*	-Stamnestaren in Hestnessund Approach.	63° 35.8′ N 8° 32.8′ E	**Fl.G.** period 3s	18 **5**	1	Iron post; 23.	
7772 *L 1383.7*	-Vikneset.	63° 37.0′ N 8° 36.0′ E	**Fl.G.** period 3s	18 **5**	1	Iron pole.	
7776 *L 1383.8*	-Rognesflu.	63° 37.1′ N 8° 37.0′ E	**Fl.R.** period 3s	10 **3**	2	Iron post.	
7780 *L 1384*	-Risnespynten.	63° 37.0′ N 8° 40.0′ E	**Iso.G.** period 2s	18 **5**	1	Hut.	
7784 *L 1384.2*	-Hundholmen.	63° 38.0′ N 8° 44.0′ E	**Fl.R.** period 3s	13 **4**	2	Iron post.	
7788 *L 1384.4*	-Lille Larsoybae.	63° 38.0′ N 8° 45.0′ E	**Fl.R.** period 3s	10 **3**	2	Iron post.	
7792 *L 1385*	-Dolma, W. point.	63° 38.0′ N 8° 40.0′ E	**Fl.G.** period 3s	18 **5**	1	Iron post.	

(1) No.	(2) Name and Location	(3) Position	(4) Characteristic	(5) Height	(6) Range	(7) Structure	(8) Remarks
			NORWAY-NORTHWEST COAST				
7796 *L 1385.2*	-Ytreadden.	63° 39.1′ N 8° 43.3′ E	**Fl.G.** period 3s	23 **7**	1	Iron post; 16.	
	SMOLA:						
7800 *L 1416*	-Teistoy.	63° 41.0′ N 8° 43.0′ E	**Fl.R.** period 3s	16 **5**	2	Small hut, masonry base.	
7804 *L 1417*	-Kjoloyflu.	63° 41.0′ N 8° 44.0′ E	**Fl.R.** period 3s	11 **3**	2	Iron perch.	Visible 230°-078°.
7808 *L 1417.5*	-Renholmen.	63° 41.2′ N 8° 46.0′ E	**Fl.G.** period 3s	15 **5**	1		
7812 *L 1411*	-Husneset.	63° 39.0′ N 8° 47.0′ E	**Oc.(3)W.R.G.** period 10s	20 **6**	W. 9 R. 9 G. 9	Hut.	R. 341°-001°, G.-079°30′, R.-100°30′, W.-113°30′, G.-185°, W.-193°, R.-231°, W.-236°, G.-247°.
7816 *L 1418*	-Kabbeholmflu.	63° 41.0′ N 8° 47.0′ E	**Fl.(2)W.** period 5s	16 **5**	1	Metal column; 33.	
7820 *L 1419*	-Flesa.	63° 40.6′ N 8° 48.9′ E	**Oc.(2)W.R.G.** period 8s	25 **8**	W. 6 R. 4 G. 4	Iron hut on structure.	R. 167°-183°, G.-235°, W.-258°, R.-063°, W.-073°, G.-108°, R.-149°.
7824 *L 1420*	-Ragnildskjaerene, N. rock.	63° 41.4′ N 8° 50.8′ E	**Fl.R.** period 3s	33 **10**	1	Skeleton structure; 33.	
7828 *L 1421*	-Hammerbergskjaer.	63° 42.0′ N 8° 51.0′ E	**Q.G.**	10 **3**	1	Iron perch.	
7832 *L 1422*	-Meholmen, at Inntian.	63° 43.0′ N 8° 53.0′ E	**Iso.W.R.G.** period 6s	29 **9**	W. 5 R. 3 G. 3	Iron hut on stone beacon.	G. 227°-240°, W.-281°, R.-308°, W.-316°, G.-324°, R.-163°.
7834 *L 1422.01*	-Inntian.	63° 43.3′ N 8° 52.7′ E	**Iso.R.** period 2s	22 **7**	1		
7836 *L 1422.08*	-Kamholmen.	63° 46.0′ N 8° 53.0′ E	**Oc.(3)W.R.G.** period 12s	19 **6**	W. 5 R. 3 G. 2	Hut on masonry column.	G. 230°-250°, W.-264°, R.-296°, W.-305°, G.-033°, W.-055°, R.-074°.
7840 *L 1422.02*	-Ballen.	63° 43.0′ N 8° 53.0′ E	**Q.R.**	22 **7**	3	Iron pole.	
7844 *L 1422.06*	-Tuvnes.	63° 45.0′ N 8° 51.0′ E	**Iso.R.** period 2s	20 **6**	3	Iron pole.	
7848 *L 1422.04*	-Uttian.	63° 46.0′ N 8° 51.0′ E	**Fl.G.** period 3s	13 **4**	3	Iron pole.	
7852 *L 1422.1*	-Dyrvik.	63° 46.0′ N 8° 50.0′ E	**Iso.R.** period 2s	23 **7**	2	Iron pole on mole head.	
7856 *L 1423.8*	-Vestre Kalvholmene.	63° 46.0′ N 8° 50.0′ E	**Fl.W.R.G.** period 3s	20 **6**	W. 3 R. 2 G. 1	Iron pole.	R. 200°-234°, W.-236°, G.-275°, W.-200°.
7860 *L 1423.6*	-Lille Valoy.	63° 47.0′ N 8° 51.0′ E	**Fl.R.** period 3s fl. 0.3s, ec. 2.7s	18 **5**	2	Iron pole.	
7862 *L 1423.83*	-Kalvholmskjaeret.	63° 46.5′ N 8° 49.6′ E	**Q.G.**	16 **5**	3	Metal post.	
7864 *L 1423.86*	-Oren.	63° 46.5′ N 8° 49.3′ E	**Q.R.**	15 **5**	4	Iron perch.	
7868 *L 1422.5*	-Helleviksjaer, Froya, E. side.	63° 47.0′ N 8° 50.0′ E	**Q.G.**	12 **4**	1	Iron perch.	
7872 *L 1423.4*	-Sandoyflu.	63° 47.0′ N 8° 52.0′ E	**Fl.G.** period 3s fl. 0.3s, ec. 2.7s	19 **6**	1	Iron pole.	

(1) No.	(2) Name and Location	(3) Position	(4) Characteristic	(5) Height	(6) Range	(7) Structure	(8) Remarks
			NORWAY-NORTHWEST COAST				
7876 *L 1423.2*	-Brettingen.	63° 48.0′ N 8° 53.0′ E	**Oc.(2)W.R.G.** period 8s	16 **5**	W. 8 R. 5 G. 5	White hut on masonry column.	G. 129°-149°, W.-165°, R.-235°30′, W.-247°, G.-340°30′, R.-040°, G.-049°.
7880 *L 1423*	-Breivikskjaer, Froya, E. side.	63° 48.0′ N 8° 50.0′ E	**Q.G.**	13 **4**	1	Iron perch.	
7884 *L 1385.6*	Ilsoyknubben, on E. side Dolmoy.	63° 39.6′ N 8° 53.7′ E	**Oc.(2)W.R.G.** period 8s	28 **9**	W. 7 R. 5 G. 4	Small hut on masonry column; 16.	R. 090°-095°, G.-160°, W.-172°, R.-237°, W.-269°, G.-358°.
7888 *L 1385.4*	Dolmsund, on Flesa.	63° 39.0′ N 8° 53.0′ E	**Iso.W.R.G.** period 6s	16 **5**	W. 5 R. 3 G. 2	Iron hut.	G. 036°-044°, R.-061°, G.-084°, W.-171°, R.-191°, G.-239°, W.-251°, R.-261°.
7892 *L 1424*	Filholmen, E. side.	63° 36.0′ N 9° 00.0′ E	**Iso.W.R.G.** period 6s	29 **9**	W. 5 R. 3 G. 3	White hut on masonry column.	G. 113°30′-118°30′, W.-122°30′, R.-151°, G. 191°-197°, W.-201°, R.-265°, W.-275°30′, G.-341°30′, W.-347°, R.-359°.
7900 *L 1426*	-Krabsund, NE. side of Hitra.	63° 38.9′ N 9° 00.2′ E	**Oc.(2)W.R.G.** period 8s	20 **6**	W. 6 R. 4 G. 3	Iron hut.	G. 161°-168°, W.-186°, R.-204°, G.-355°, R.-031°30′, G.-038°.
7901 *L 1425*	--Krabbsundet Bridge.	63° 38.6′ N 9° 00.3′ E	**Iso.W.** period 2s	52 **16**			Marks center of channel.
	ULVOYA-FJELDVAEROY:						
7904 *L 1428*	-Bukholmen.	63° 37.6′ N 9° 09.0′ E	**Fl.(2)W.** period 5s	34 **10**	2	Tank; 16.	
7908 *L 1430*	-Vestre Knarlagsund, Lille Mysingen.	63° 40.0′ N 9° 02.0′ E	**Iso.W.R.G.** period 6s	32 **10**	W. 5 R. 3 G. 2	Iron hut.	G. 273°-279°, W.-322°, R.-022°, W.-024°30′, G.-073°30′, W.-077°30′, R.-104°, W.-146°, G.-160°.
7912 *L 1432*	-Ostre Knarlagsund, NE. side of Svellungen.	63° 39.0′ N 9° 09.0′ E	**Iso.W.R.G.** period 6s	27 **8**	W. 5 R. 3 G. 2	Iron hut.	G. 100°-106°, W.-123°30′, R.-157°, W.-262°, G.-279°, W.-288°, R.-294°, W.-297°, G.-302°.
7916 *L 1434*	-Gronholmen, at Heroy.	63° 40.8′ N 9° 09.2′ E	**Oc.(2)W.R.G.** period 8s	37 **11**	W. 6 R. 5 G. 4	Iron hut; 10.	R. 032°-043°, W.-047°30′, G.-121°, W.-159°, R.-190°, W.-294°, R.-316°.
	FROYA:						
7920 *L 1452*	--Kvisten.	63° 42.3′ N 8° 26.8′ E	**Oc.(3)W.R.G.** period 10s	52 **16**	W. 6 R. 4 G. 3	Iron hut on structure.	G. 074°-077°, W.-087°, R.-090°, W.-105°, G.-109°, W.-114°, R.-124°, G.-184°, W.-192°, R.-217°, W.-219°, G.-242°, R.-248°.
7924 *L 1454*	--Gulholmen.	63° 43.2′ N 8° 33.3′ E	**Oc.(2)W.R.G.** period 8s	24 **7**	W. 5 R. 3 G. 3	Iron hut on substructure; 20.	R. 251°-259°, G.-354°, W.-358°, R.-081°, W.-089°30′, G.-108°, W.-113°30′, R.-162°.
7928 *L 1456*	--Hjartoysund, on rock.	63° 44.0′ N 8° 36.0′ E	**Q.R.**	23 **7**	2	Iron hut on substructure.	
7932 *L 1458*	--Haksteinoy.	63° 44.0′ N 8° 36.0′ E	**Iso.W.R.G.** period 6s	53 **16**	W. 5 R. 3 G. 3	Iron hut.	G. 011°-034°, R.-042°, G.-072°30′, W.-088°, R.-234°30′, W.-237°, G.-245°.
7936 *L 1460*	-Haksteinoyskjaer, on small islet, E. side of Haksteinoy.	63° 44.0′ N 8° 37.0′ E	**Fl.R.** period 3s fl. 0.3s, ec. 2.7s	16 **5**	3	Wooden hut, concrete base.	Visible 190°-060°.
7940 *L 1463*	-Gammoysundet.	63° 45.0′ N 8° 37.0′ E	**Q.G.**	13 **4**	1	Iron pole.	
7944 *L 1464*	--Gammoytaren.	63° 44.5′ N 8° 36.5′ E	**Fl.(2)W.** period 5s	13 **4**	3	Metal column.	

(1) No.	(2) Name and Location	(3) Position	(4) Characteristic	(5) Height	(6) Range	(7) Structure	(8) Remarks
			NORWAY-NORTHWEST COAST				
7948 *L 1462*	-Orsvikholmen, NW. side of islet.	63° 45.0′ N 8° 39.0′ E	**Oc.(3)W.R.G.**	19 **6**	W. 5 R. 3 G. 3	Iron hut on structure.	G. 048°-051°, W.-055°, R.-067°, G.-230°, R.-238°, G.-240°.
7950 *L 1462.4*	-Sandvika.	63° 45.3′ N 8° 40.7′ E	**Iso.G.** period 2s	15 **5**	1	Lantern on wooden post; 11.	
7952 *L 1466*	-Homlingsvaer, on Likoytaen.	63° 45.5′ N 8° 25.0′ E	**Oc.(2)W.R.G.** period 8s	22 **7**	W. 8 R. 6 G. 5	Iron hut on substructure; 23.	G. 032°-056°, W.-067°, R.-105°, G.-113°, R.-177°, G.-188°, W.-192°, R.-201°, G.-247°, R.-310°, W.-321°, G.-003°. Between 043°-054°, 071°-086°, and 263°-303°, partly obscured by shore.
7956 *L 1468*	-Sydkya, SE. side of islet.	63° 46.0′ N 8° 19.0′ E	**Fl.W.R.G.** period 5s	26 **8**	W. 5 R. 3 G. 3	Iron hut on structure.	R. 224°-240°, W.-242°, G.-261°, W.-266°, R.-329°, W.-050°, R.-129°, W.-142°, G.-151°.
7960 *L 1470*	-Lilleleiskjaer, Kyaholen, on a rock awash.	63° 46.0′ N 8° 19.0′ E	**Oc.(3)W.R.G.**	22 **7**	W. 5 R. 3 G. 3	Iron structure.	G. 131°-184°, R.-268°, W.-271°, G.-292°, W.-297°, R.-072°, G.-076°.
7964 *L 1472*	-Kya, middle of islet.	63° 46.0′ N 8° 19.0′ E	**Iso.W.R.G.** period 6s	47 **14**	W. 5 R. 3 G. 3	Iron hut on substructure.	R. 071°-086°, W.-105°, G.-116°, W.-134°, R.-167°, W.-175°, G.-204°, R. 234°-285°, G.-299°, W.-303°30′, R.-350°.
7968 *L 1476*	-Skarvoy.	63° 46.0′ N 8° 36.0′ E	**Q.R.**	20 **6**	3	Wooden hut.	
7972 *L 1478*	-Bukkoyholmen, E. side of islet.	63° 46.0′ N 8° 40.0′ E	**Q.R.**	20 **6**	3	Iron pole.	
7976 *L 1480*	-Haholmen.	63° 47.0′ N 8° 37.0′ E	**Iso.W.R.G.** period 6s	29 **9**	W. 5 R. 3 G. 2	Iron hut.	R. 076°-097°, G.-120°, R.-258°, W.-265°, G.-276°.
7980 *L 1482*	-Bratholmbaen.	63° 47.0′ N 8° 38.0′ E	**Q.G.**	13 **4**	1	Iron perch.	
7982 *L 1484*	-Ornflaugvagen.	63° 47.5′ N 8° 38.6′ E	**Iso.R.** period 2s	16 **5**	1	Iron post.	
7984 *L 1486*	-Kalvoyskjaeret.	63° 48.0′ N 8° 40.0′ E	**Q.G.**	15 **5**	3	Iron perch.	
7988 *L 1492*	--Sulsleikua.	63° 49.0′ N 8° 35.0′ E	**Iso.W.R.G.** period 6s	36 **11**	W. 8 R. 5 G. 5	Iron hut on stone beacon.	R. 276°-283°30′, W.-285°, G.-302°, R.-354°30′, G.-123°, R.-161°, G.-215°30′.
7992 *L 1493*	--Uggsteinoy.	63° 51.0′ N 8° 34.0′ E	**Fl.(2)W.** period 5s	16 **5**	3	Small hut.	
7996 *L 1488*	-Batvika.	63° 48.0′ N 8° 42.0′ E	**Q.R.**	15 **5**	2	Iron perch.	
	SULA:						
8000 *L 1503*	-Haskjaer.	63° 50.0′ N 8° 30.0′ E	**Iso.W.R.G.** period 6s	23 **7**	W. 5 R. 3 G. 2	White lantern on concrete column.	G. 177°-188°, W.-191°, R.-352°, W.-006°30′, G.-025°, W.-030°30′, R.-042°, G.-058°.
8004 *L 1502*	-Lomsoygaltene.	63° 51.0′ N 8° 31.3′ E	**Q.G.**	13 **4**	1	Iron pole.	
	FROYA:						
8008 *L 1494*	-Skogsoy, Sulsfjord.	63° 50.0′ N 8° 38.0′ E	**Oc.(2)W.R.G.**	56 **17**	W. 5 R. 3 G. 3	Iron hut.	R. 244°-248°, W.-266°, G.-059°, W.-065°, R.-071°.
8012 *L 1496*	-Mauoy, Vasoysund.	63° 51.0′ N 8° 40.0′ E	**Oc.W.R.G.** period 6s	96 **29**	W. 12 R. 9 G. 9	Iron hut on stone beacon.	R. 255°-267°, W.-287°, G.-317°, R.-105°, G.-172°, W.-184°, R.-190°.

(1) No.	(2) Name and Location	(3) Position	(4) Characteristic	(5) Height	(6) Range	(7) Structure	(8) Remarks
			NORWAY-NORTHWEST COAST				
8016 *L 1490*	-Lyngoyholmen, S. Likholmene.	63° 48.9′ N 8° 43.5′ E	**Oc.(3)W.R.G.** period 12s	17 **5**	W. 6 R. 5 G. 4	Iron hut on substructure; 23.	G. 179°-185°, R.-197°, W.-220°, G.-275°, R.-046°, G.-056°.
8020 *L 1500*	-Dolsoy, Svellingen.	63° 48.0′ N 8° 50.0′ E	**Iso.W.R.G.** period 6s	36 **11**	W. 8 R. 5 G. 5	Iron hut.	W. 031°-045°, R.-054°, G.-091°, R.-167°, W.-221°, R.-268°, W.-270°, G.-275°.
8024 *L 1498*	-Svellingen.	63° 48.0′ N 8° 49.0′ E	**Q.R.**	6 **2**	2	Iron pole.	Visible 204°-044°.
8028 *L 1501*	-Skaget Varde.	63° 48.0′ N 8° 49.0′ E	**Q.R.**	36 **11**	2	Lantern on beacon.	
	SULA:						
8032 *L 1504*	**-Sula.**	63° 51.0′ N 8° 28.0′ E	**Fl.(3)W.** period 30s	142 **43**	**18**	White stone tower; 42.	
8036 *L 1506*	--NE. point of Store Sulen Range, front.	63° 51.0′ N 8° 28.0′ E	**F.R.**	13 **4**	4	Post.	Visible 123°-218°.
8040 *L 1506.1*	--Rear, 170° from front.	63° 50.9′ N 8° 27.4′ E	**F.R.**	19 **6**	4	Post.	Visible 123°-218°.
	-Gulskitleia:						
8044 *L 1508*	--Kalholmen.	63° 51.0′ N 8° 26.0′ E	**Oc.(2)W.R.G.** period 8s	55 **17**	W. 7 R. 5 G. 4	Iron hut on structure.	G. 069°-090°, W.-099°, R.-251°.
8048 *L 1510*	--Maltsaekken.	63° 51.0′ N 8° 28.0′ E	**Iso.W.R.G.** period 6s	16 **5**	W. 5 R. 3 G. 2	Iron hut on structure.	G. 078°-087°, W.-092°, R.-238°, W.-240°, G.-243°, R.-253°, R. 335°-003°.
8052 *L 1502.4*	-Malioy.	63° 53.0′ N 8° 35.0′ E	**Q.G.**	24 **7**	1	Iron pole.	
8056 *L 1514*	-Leiholmtaren.	63° 52.0′ N 8° 31.0′ E	**Iso.R.G.** period 6s	10 **3**	R. 3 G. 2	Iron hut on substructure.	G. 326°-342°, R.-108°, G.-134°.
	MAUSUNDVAER:						
8060 *L 1516*	-Moloyflu.	63° 52.0′ N 8° 32.0′ E	**Q.G.**	23 **7**	3	Hut.	
8064 *L 1516.4*	-Lille Aroy.	63° 53.0′ N 8° 35.0′ E	**Q.R.**	17 **5**	3		
8068 *L 1518.8*	-Vassoyskjaeret.	63° 52.0′ N 8° 39.0′ E	**Fl.(2)W.** period 5s	16 **5**	3	Iron pole.	
8072 *L 1518.6*	-Roperoygrunnen.	63° 52.0′ N 8° 37.0′ E	**Q.R.**	14 **4**	2	Iron pole.	
8076 *L 1519*	--Remmingskjaer.	63° 51.0′ N 8° 36.0′ E	**Q.R.**	20 **6**	3	Iron pole.	
8080 *L 1517*	-Klovningen.	63° 52.0′ N 8° 38.0′ E	**Q.G.**	15 **5**	3		
8084 *L 1517.4*	-Stopperholmen.	63° 52.0′ N 8° 39.0′ E	**Q.R.**	12 **4**	2	Iron pole.	
8085 *L 1496.4*	-Maoyhullet.	63° 52.1′ N 8° 39.7′ E	**Iso.R.** period 2s	23 **7**		Lantern on wooden post; 16.	
8086 *L 1496.6*	-Gardsoykeila.	63° 52.2′ N 8° 39.9′ E	**Iso.G.** period 2s	24 **7**		Lantern on wooden post; 16.	

(1) No.	(2) Name and Location	(3) Position	(4) Characteristic	(5) Height	(6) Range	(7) Structure	(8) Remarks
	SKARVFLESHOLEN:						
8088 *L 1520*	**-Vingleia.**	63° 54.9′ N 8° 40.7′ E	**Oc.(2)W.R.G.** period 8s	46 **14**	W. 9 R. 7 G. 6	Tower; 62.	R. 245°-322°, W.-325°, G.-018°, R.-099°, G.-141°, W.-144°30′, R.-215°.
8092 *L 1522*	-Landbotskjaer, Mausundvaer.	63° 52.6′ N 8° 38.9′ E	**Oc.(2)W.R.G.** period 8s	16 **5**	W. 5 R. 3 G. 3	Iron hut on structure.	R. 154°-172°, W.-178°, G.-276°, R.-306°, W.-314°, G.-019°, W.-024°, R.-064°.
8096 *L 1521*	-Stalskjaervarden.	63° 56.7′ N 8° 36.2′ E	**Q.R.**	31 **9**	5	Black cairn.	
8100 *L 1521.5*	-Lykboklakken.	63° 56.5′ N 8° 37.8′ E	**Q.W.**	29 **9**	7	Iron pole.	
8104 *L 1526*	Ostre Skotskjaer.	63° 53.7′ N 8° 45.8′ E	**Fl.W.R.G.** period 5s fl. 0.7s, ec. 4.3s	36 **11**	W. 7 R. 5 G. 4	Hut on concrete base.	W. 057°-064°, G.-142°30′, W.-144°, R.-219°30′, W.-222°, G.-300°, W.-312°, R.-057°.
8108 *L 1528.4*	-Sandskjaerflu.	63° 55.8′ N 8° 49.9′ E	**Q.W.**	21 **6**	5	Piles.	
8112 *L 1528.6*	-Tromsa.	63° 55.5′ N 8° 53.1′ E	**Q.G.**	18 **5**	4	Iron perch.	
8114 *L 1527*	-Roaldsoy.	63° 55.3′ N 8° 53.6′ E	**Fl.R.** period 3s	23 **7**	3	Iron perch.	
	FROAN:						
8116 *L 1529*	-Gjesingbogen.	63° 55.8′ N 8° 57.8′ E	**Fl.W.R.G.** period 5s fl. 1s, ec. 4s	27 **8**	W. 9 R. 7 G. 7	Hut on masonry column.	G. 252°-294°, W.-325°30′, R.-011°, W.-029°, G.-065°30′, R.-113°, G.-159°, W.-161°30′, R.-163°, W.-168°, G.-188°, R.-252°.
8120 *L 1528*	-Gjesingen, Purkholmen, S. point.	63° 55.6′ N 8° 54.8′ E	**Oc.(2)W.R.G.** period 8s	26 **8**	W. 10 R. 9 G. 9	Iron hut.	R. 220°-232°, W.-235°, G.-274°, W.-280°, R.-003°, W.-009°, G.-063°.
8124 *L 1530*	-Torvholmen.	63° 57.8′ N 9° 00.8′ E	**Iso.W.R.G.** period 6s	10 **3**	W. 5 R. 4 G. 3	Hut on masonry column; 11.	G. 026°-043°, W.-057°, R.-222°, G.-233°.
8128 *L 1532*	-Flyndreskjaer, SE. side of Norrdo.	63° 58.5′ N 9° 05.3′ E	**Oc.(3)W.R.G.** period 12s	12 **4**	W. 3 R. 2 G. 2	Iron hut; 10.	R. 209°-218°, G.-012°, W.-021°, R.-054°.
8130 *L 1532.5*	-Vassoyskjaer.	63° 59.4′ N 9° 06.8′ E	**Q.R.**	20 **6**	2	Iron perch; 15.	
8131 *L 1531.5*	-Buholmgrunnen.	63° 59.2′ N 9° 04.0′ E	**Q.G.**	16 **5**	10	Iron perch; 33.	
8132 *L 1534*	-Ostre Sauoy, Skaget, E. side.	63° 59.7′ N 9° 11.3′ E	**Iso.W.R.G.** period 6s	29 **9**	W. 5 R. 6 G. 6	Iron hut; 10.	R. 223°-237°, W.-041°, G.-047°, obsc.-167°, W.-205°.
8136 *L 1536*	-Vestre Sauoy, Bryberget, SW. side.	63° 59.5′ N 9° 09.8′ E	**Oc.(2)W.R.G.** period 8s	20 **6**	W. 5 R. 4 G. 3	Iron hut; 10.	G. 303°-304°, W.-001°, R.-130°, W.-134°, G.-153°.
8140 *L 1537*	-Tjaereskjaer.	64° 00.7′ N 9° 10.8′ E	**Oc.(2)W.R.G.** period 8s	21 **6**	W. 6 R. 4 G. 4	Hut; 21.	G. 068°-130°, W.-136°, R.-160°, G.-224°, W.-236°, R.-289°, obsc.-343°, W.-014°.
8144 *L 1538*	-Kunna.	64° 02.6′ N 9° 10.6′ E	**Iso.W.R.G.** period 6s	16 **5**	W. 6 R. 5 G. 4	Hut on masonry base; 14.	R. 176°-195°, W.-199°, G.-305°, R.-012°, W.-014°, G.-034°.
8148 *L 1539*	-Nordbuan.	64° 02.6′ N 9° 11.8′ E	**Oc.(3)W.R.G.** period 12s	30 **9**	W. 6 R. 4 G. 4	Iron hut.	R. 207°-218°, W.-222°, G.-280°, W.-288°, R.-005°, G.-047°, R.-058°.
8152 *L 1531*	-Silkoy.	64° 00.1′ N 9° 05.2′ E	**Q.G.**	39 **12**	3	Pedestal.	

(1) No.	(2) Name and Location	(3) Position	(4) Characteristic	(5) Height	(6) Range	(7) Structure	(8) Remarks
			NORWAY-NORTHWEST COAST				
8156 *L 1542*	-Bleika, SW. point of Store Bleika.	64° 01.6′ N 9° 05.9′ E	**Oc.(2)W.R.G.** period 7s	45 **14**	W. 11 R. 8 G. 8	Iron hut on piles.	R. 292°30′-323°, W.-325°, G.-149°, W.-160°, R.-180°.
8160 *L 1544*	-Finnvaer, on Sondre Valoy.	64° 04.1′ N 9° 06.9′ E	**Oc.W.R.G.** period 6s	60 **18**	W. 10 R. 7 G. 7	White wooden house, low tower; 33.	R. 270°-091°, G.-113°, W.-121°, R.-128°30′, W.-141°, G.-149°, R.-177°, G.-191°, R.-197°30′, G.-231°.
8164 *L 1546*	-Kristianskjaerene.	64° 05.6′ N 9° 19.4′ E	**Iso.W.R.G.** period 6s	30 **9**	W. 8 R. 6 G. 6	White lantern on concrete column; 31.	G. 207°-217°, W.-222°, R.-267°, W.-035°, G.-053°.
8166 *L 1546.5*	-Sore Klokkeskjera.	64° 05.9′ N 9° 14.2′ E	**Fl.R.** period 3s	23 **7**	3	Pole.	
8168 *L 1548*	-Gimsan, W. islet.	64° 06.8′ N 9° 24.3′ E	**Fl.W.R.G.** period 5s	38 **12**	W. 8 R. 6 G. 6	Iron hut; 10.	R. 036°-160°, W.-162°30′, G.-200°, W.-036°.
8172 *L 1547*	-Kjeilskjaer.	64° 08.3′ N 9° 19.5′ E	**Oc.(3)W.R.G.** period 12s	27 **8**	W. 6 R. 4 G. 4	Masonry column.	G. 196°-216°, W.-225°, R.-042°, W.-045°, G.-055°.
8176 *L 1550*	**-Halten.**	64° 10.5′ N 9° 24.4′ E	**Fl.W.** period 4s	127 **39**	**17**	White stone tower, two black bands; 97.	**DGPS Station.**
	-RACON		**T(–)** period 30s		2		(3 & 10 cm)
8178	Draugen Oilfield, Platform, RACON	64° 21.2′ N 7° 47.0′ E	**N(– •)**		**20**		
8180 *L 1552*	-Skanken, Husoy, NE. point.	64° 10.0′ N 9° 25.0′ E	**Oc.W.R.G.** period 6s	26 **8**	W. 6 R. 4 G. 4	Iron hut on substructure.	R. 249°-310°, W.-350°, G.-001°.
8184 *L 1554*	-Kvitingen, center of islet.	64° 10.3′ N 9° 23.1′ E	**Oc.(2)W.R.G.** period 8s	41 **12**	W. 11 R. 8 G. 8	Iron hut.	R. 278°-304°, G.-325°, W.-337°, R.-355°, G.-099°, R.-145°, W.-155°, G.-196°, W.-210°, R.-220°.
8188 *L 1561*	-Sandholme.	63° 42.0′ N 9° 28.0′ E	**Iso.W.R.G.** period 6s	35 **11**	W. 7 R. 5 G. 4	Iron hut on tripod.	G. 307°-325°, R.-341°30′, W.-352°, G.-003°30′, R.-076°, W.-080°, G.-114°, W.-144°, R.-157°, G.-168°.
8192 *L 1558*	-Ribeflu, Grandevika.	63° 42.2′ N 9° 31.1′ E	**Oc.(3)W.R.G.** period 10s	22 **7**	W. 7 R. 4 G. 3	Iron hut on substructure; 30.	R. 312°-022°, W.-028°, G.-047°30′, W.-051°, R.-192°, W.-200°, G.-266°.
8196 *L 1559*	-Rugmelsflu.	63° 42.9′ N 9° 31.7′ E	**Q.G.**	26 **8**	5	Lantern on piles.	
8200 *L 1560*	-Kjeungskjaer.	63° 43.9′ N 9° 31.9′ E	**Oc.W.R.G.** period 6s	57 **17**	W. 10 R. 7 G. 7	Red stone tower; 67.	W. 089°-113°, G.-130°, obsc-132°, R.-140°, W.-192°, R.-249°, W.-262°, G.-279°, obsc.-005°, G.-020°, W.-022°, R.-024°, G.-031°, R.-037°.
	BJUGNFJORDEN:						
8204 *L 1562*	-Uthaug, mole, head.	63° 43.7′ N 9° 35.2′ E	**Oc.(2)W.R.G.** period 8s	22 **7**	W. 9 R. 7 G. 6	Iron hut on substructure.	G. 072°-107°, W.-118°, R.-124°, W.-133°, G.-137°, R.-142°, W.-144°, G.-226°, W.-239°, R.-319°.
8208 *L 1564*	-Nervikhammeren, W. side.	63° 45.0′ N 9° 42.0′ E	**Oc.W.R.G.**	29 **9**	W. 5 R. 3	Iron hut.	G. 065°-070°, W.-075°, R.-091°, G.-124°, W.-227°, R.-230°.
8212 *L 1566*	-Bjugnskjaer, N. side of entrance.	63° 45.6′ N 9° 33.2′ E	**Oc.(2)W.R.G.** period 8s	20 **6**	W. 6 R. 4 G. 3	Iron hut on stone beacon.	G. 269°-286°, R.-310°, W.-086°, R.-186°, W.-190°, G.-194°.
8216 *L 1570*	-Tarva, Hegresteinens, SW. side.	63° 49.0′ N 9° 23.0′ E	**Fl.(2)W.R.G.** period 10s fl. 0.8s, ec. 1.5s fl. 0.8s, ec. 6.9s	68 **21**	W. 10 R. 7 G. 7	Round hut on wall.	R. 011°-019°, W.-204°30′, R.-217°, W.-222°30′, G.- 226°.

(1) No.	(2) Name and Location	(3) Position	(4) Characteristic	(5) Height	(6) Range	(7) Structure	(8) Remarks
			NORWAY-NORTHWEST COAST				
8220 *L 1568*	-Torrskjaer.	63° 46.0′ N 9° 28.0′ E	**Fl.W.R.G.** period 5s fl. 0.7s, ec. 4.3s	33 **10**	W. 7 R. 5 G. 4	Skeleton structure on cairn.	W. 012°30′-023°, R.-049°, W.-081°, G.-088°30′, W.-093°, R.-130°, W.-131°30′, G.-163°, W.-168°30′, R.-202°, G.-217°, W.-224°, R.-283°, W.-316°, G.-012°30′.
	HAVSUNDET, TARVA:						
8224 *L 1572*	-Faroy.	63° 48.0′ N 9° 27.0′ E	**Iso.W.R.G.** period 6s	13 **4**	W. 5 R. 3 G. 3	Iron hut.	G. 190°-198°, W.-199°, R.-319°, W.-334°, G.-360°, W.-010°, R.-022°.
8228 *L 1574*	-Klovholmen.	63° 50.0′ N 9° 28.0′ E	**Oc.(2)W.R.G.** period 8s	33 **10**	W. 7 R. 5 G. 4	Fiberglass hut on piles.	G. 012°-032°, R.-162°, W.-177°, G.-205°, R.-213°, G.-229°.
8232 *L 1576*	Store Flatholmen, Melstenen.	63° 57.6′ N 9° 32.6′ E	**Fl.W.R.G.** period 5s fl. 1s, ec. 4s	45 **14**	W. 7 R. 4 G. 4	Iron hut on piles.	W. 327°-332°, R.-021°, W.-218°, R.-260°, G.-327°.
8236 *L 1580*	Valsjorden, on Olsvikpynten, S. side of fjord.	63° 48.9′ N 9° 39.4′ E	**Oc.(3)W.R.G.** period 10s	22 **7**	W. 10 R. 8 G. 7	Iron hut.	R. 060°-069°, W.-073°, G.-151°, W.-162°, R.-231°, W.-233°, G.-238°.
	VALSOYRASA:						
8240 *L 1581*	-Flutarren.	63° 47.0′ N 9° 33.0′ E	**Fl.W.** period 3s fl. 0.3s, ec. 2.7s	30 **9**	4	Metal tripod.	
8246 *L 1581.5*	-Ostre Lysefluene	63° 47.4′ N 9° 32.7′ E	**V.Q.(3)W.** period 5s	10 **3**	5	Perch.	
8247 *L 1582*	-Vettaboen.	63° 47.9′ N 9° 34.8′ E	**Iso.G.** period 2s	21 **6**	4	Cairn.	
8250 *L 1585*	-Valsholmflua.	63° 48.7′ N 9° 35.0′ E	**Oc.W.R.G.** period 6s	29 **9**			W.018°-027°, G.-054°, R.-060°30′, W.-063°30′, G.-218°, W.-221°, R.-018°.
	-RACON		**K(– • –)**				
8254 *L 1585.5*	-Hestvadflua.	63° 50.0′ N 9° 37.1′ E	**Fl.R.** period 3s				
8256 *L 1586*	-Haldorhavn, N. point of Banevalholmen.	63° 51.0′ N 9° 41.7′ E	**Oc.W.R.G.** period 6s	21 **6**	W. 4 R. 3 G. 2	Iron hut on structure.	G. 080°-095°, W.-107°, R.-140°, W.-150°, G.-242°, R.-256°.
8260 *L 1588*	-Kraktarren.	63° 50.6′ N 9° 39.0′ E	**Oc.(3)W.R.G.** period 10s	18 **5**	W. 6 R. 4 G. 4	Iron hut on substructure; 23.	G. 020°-038°, W.-041°, R.-045°, W.-048°, G.-120°, W.-126°, R.-167°, W.-173°, G.-216°, W.-221°, R.-232°.
8264 *L 1592*	-Kvaloy, Store Kvaloy, N. point.	63° 52.3′ N 9° 43.8′ E	**Oc.(2)W.R.G.** period 8s	21 **6**	W. 9 R. 7 G. 7	Iron hut; 10.	G. 029°-060°, W.-101°30′, R.-219°, W.-224°30′, G.-248°, W.-257°, R.269°.
8268 *L 1594*	-Valsoyora.	63° 52.5′ N 9° 45.5′ E	**Oc.W.R.G.** period 6s	11 **3**	W. 4 R. 3 G. 2	Iron hut on structure; 13.	G. 079°-085°, W.-091°, R.-245°, W.-250°, G.-341°, W.-345°, R.-346°.
8272 *L 1596*	Svinoyflu.	63° 53.0′ N 9° 46.0′ E	**Fl.R.** period 3s fl. 0.3s, ec. 2.7s	24 **7**	3	Framework structure.	
8276 *L 1597*	Fauskanskjaeret.	63° 51.4′ N 9° 46.2′ E	**Oc.(2)W.R.G.** period 8s	15 **5**	W. 5 R. 3 G. 3	Tripod framework structure, fiberglass hut; 29.	G. 029°-047°30′, W.-052°30′, R.-166°30′, W.-168°, G.-233°, W.-237°, R.-242°.
8280 *L 1598*	Rodgjesingen, W. side of Gjaesingen, Asenleia.	63° 53.2′ N 9° 40.0′ E	**Oc.(2)W.R.G.** period 8s	52 **16**	W. 7 R. 5 G. 5	Iron hut; 10.	G. 337°-100°, W.-105°, R.-123°, G.-177°.
8284 *L 1600*	Ostre Leiskjaertaren, Frohavet.	63° 53.6′ N 9° 45.4′ E	**Fl.R.** period 3s	36 **11**	3	Piles.	

(1) No.	(2) Name and Location	(3) Position	(4) Characteristic	(5) Height	(6) Range	(7) Structure	(8) Remarks
	NORWAY-NORTHWEST COAST						
	ASEN EAST SIDE:						
8288 *L 1602*	-Treholmen, N. point of islet.	63° 54.0′ N 9° 47.0′ E	**Oc.(3)W.R.G.** period 10s	27 **8**	W. 3 R. 2 G. 2	Iron hut; 20.	G. 042°-052°, W.-059°, R.-174°, W.-187°, G.-200°.
8292 *L 1604*	-Oddtaren.	63° 55.0′ N 9° 47.0′ E	**Iso.W.R.G.** period 6s	15 **5**	W. 7 R. 5 G. 5	Iron hut.	G. 167°-183°, W.-189°, R.-196°, W.-215°, G.-012°, W.-017°, R.-044°, G.-058°.
8296 *L 1603*	-Nautoyflu.	63° 55.9′ N 9° 46.9′ E	**Q.(3)W.** period 10s	30 **9**	5	Piles.	
8300 *L 1606*	-Nautoysund.	63° 56.0′ N 9° 47.0′ E	**Fl.W.** period 5s fl. 0.5s, ec. 4.5s	24 **7**	4	Iron pole.	
8304 *L 1608*	**Asenvogoy.**	63° 56.6′ N 9° 46.4′ E	**Oc.W.R.G.** period 6s	98 **30**	W. **16** R. 14 G. 12	White wooden building tower; 46.	G. 060°-070°, R.-083°, G.-089°, R.-123°, G.-155°, W.-185°, R.-197°, G.-235°, W.-243°, R.-353°, W.-355°, G.-359°.
8308 *L 1612*	Skjoroy.	63° 53.0′ N 9° 49.0′ E	**Iso.W.R.G.** period 4s	78 **24**	W. 5 R. 3 G. 2	Iron hut.	G. 208°-230°, W.-236°, R.-327°, W.-333°, G.-048°, W.-055°, R.-070°.
8312 *L 1614*	Skjelholmen, S. point of islet.	63° 54.2′ N 9° 51.0′ E	**Oc.(2)W.R.G.** period 8s	27 **8**	W. 9 R. 7 G. 6	Iron hut; 10.	G. 212°-215°, W.-222°, R.-241°, G.-257°, R.-046°, G.-051°.
8316 *L 1616*	Smorholmskjaerene, Linesfjorden, S. side.	63° 55.5′ N 9° 53.2′ E	**Iso.W.R.G.** period 6s	19 **6**	W. 8 R. 6 G. 6	Iron hut on piles; 23.	R. 025°-036°, W.-065°, R.-195°, W.-203°, G.-218°.
8320 *L 1618*	Leikubaen.	63° 55.7′ N 9° 53.1′ E	**Fl.R.** period 3s	23 **7**	3	Pedestal on piles.	
8324 *L 1620*	Lysoysund, Lysoy, E. point.	63° 53.0′ N 9° 53.0′ E	**Oc.(3)W.R.G.** period 10s	19 **6**	W. 4 R. 3 G. 2	Iron hut; 10.	R. 161°-181°, W.-225°, R.-232°, G.-252°, R.-010°.
8328 *L 1624*	Afjord, Stomsholmen, N. point.	63° 53.9′ N 9° 57.9′ E	**Iso.W.R.G.** period 4s	23 **7**	W. 6 R. 4 G. 4	Iron hut; 10.	R. 088°-102°, G.-244°, W.-248°, R.-259°, G.-283°.
8332 *L 1628*	-Strandaunskjaeret.	63° 57.0′ N 10° 09.6′ E	**Iso.W.R.G.** period 6s	20 **6**	W. 6 R. 4 G. 4	Iron hut; 20.	R. 210°-244°, W.-247°30′, R.-272°, W.-285°, G.-047°, W.-053°, R.-060°.
	SKRAFJORDEN:						
8336 *L 1630*	-Bingsholmrasa, on Lingoybaen.	63° 56.2′ N 9° 58.0′ E	**Iso.W.R.G.** period 6s	16 **5**	W. 4 R. 2 G. 2	Iron hut on piles; 23.	R. 245°-250°, W.-262°, G.-026°, R.-112°30′, W.-116°30′, G.-214°.
8340 *L 1632*	-Tarnes.	63° 57.3′ N 9° 59.8′ E	**Oc.(2)W.R.G.** period 8s	11 **3**	W. 6 R. 4 G. 4	Iron hut; 10.	R. 314°-332°, W.-339°, G.-049°, W.-053°, R.-065°.
8344 *L 1636*	Sonstskjaer, Linesfjord.	63° 58.6′ N 9° 50.1′ E	**Oc.(2)W.R.G.** period 8s	24 **7**	W. 8 R. 6 G. 6	Iron hut on piles; 26.	G. 242°-254°, R.-268°, W.-300°, R.-311°, W.-314°, G.-020°, W.-025°, R.-085°, G.-093°, R.-120°, W.-132°, G.-155°.
8348 *L 1640*	Storskjaer, Asenleia.	64° 03.1′ N 9° 51.0′ E	**Fl.(2)W.R.G.** period 10s fl. 0.7s, ec. 1.5s fl. 0.7s, ec. 7.1s	26 **8**	W. 9 R. 7 G. 6	Iron hut on piles; 29.	G. 005°-050°, R.-062°, W.-108°, G.-225°30′, W.-235°, R.-263°.
	RACON		**M(– –)** period 30s		2		(3 & 10cm)
8352 *L 1637*	Slattoy.	63° 59.6′ N 9° 51.9′ E	**Iso.W.R.G.** period 6s	17 **5**	W. 6 R. 5 G. 4	Iron hut; 22.	R. 188°-196°30′, G.-288°30′, W.-294°, R.-301°, W.-312°, G.-330°, W.-352°30′, R.-010°30′.

(1) No.	(2) Name and Location	(3) Position	(4) Characteristic	(5) Height	(6) Range	(7) Structure	(8) Remarks
			NORWAY-NORTHWEST COAST				
8356 *L 1642*	Bruskjaerbaen, Linesfjord.	64° 00.3′ N 9° 56.9′ E	**Oc.(3)W.R.G.** period 12s	17 **5**	W. 7 R. 5 G. 3	Iron hut on structure; 26.	G. 220°-224°, W.-232°, R.-319°, W.-331°, G.-347°, R.-018°, W.-030°, G.-036°.
8360 *L 1641*	Stoyten varde.	64° 00.2′ N 9° 58.3′ E	**Fl.G.** period 5s	26 **8**	3	Iron perch.	
8364 *L 1644*	Maltsekken, at Maltsekflakket, N. side.	64° 01.3′ N 9° 58.3′ E	**Fl.R.** period 3s fl. 0.3s, ec. 2.7s	26 **8**	3	Piles.	
8368 *L 1646*	Torsholmbaen, Lina.	64° 02.7′ N 9° 56.1′ E	**Fl.G.** period 3s fl. 0.3s, ec. 2.7s	20 **6**	3	Piles.	
8372 *L 1648*	Lina, on Stoitskjaeret.	64° 02.8′ N 9° 55.5′ E	**Iso.W.R.G.** period 6s	21 **6**	W. 7 R. 5 G. 4	Iron hut on piles; 24.	G. 112°-151°, W.-160°, R.-320°, W.-333°30′, G.-001°.
8376 *L 1650*	Langtaren, Linas, N. head.	64° 03.3′ N 9° 55.3′ E	**Fl.G.** period 3s fl. 0.3s, ec. 2.7s	26 **8**	3	Piles.	
	STOKKSUND:						
8380 *L 1654*	-Stegleholmen, S. point of islet.	64° 02.4′ N 10° 01.5′ E	**Iso.W.R.G.** period 6s	16 **5**	W. 8 R. 6 G. 6	Iron hut; 10.	G. 346°-036°, W.-045°, R.-097°30′, W.-130°, G.-198°.
8384 *L 1656*	-Krokholmen, SE. point of islet.	64° 02.5′ N 10° 01.4′ E	**Oc.(2)W.R.G.** period 8s	18 **5**	W. 6 R. 5 G. 4	Iron hut; 21.	R. 205°-225°, W.-234°, G.-011°, W.-036°, R.-084°.
8388 *L 1658*	-Kirkholmen, NW. point.	64° 02.8′ N 10° 02.4′ E	**Q.G.**	20 **6**	1	Pedestal; 16.	
8392 *L 1660*	-Stokkneset.	64° 03.1′ N 10° 03.2′ E	**Oc.(2)R.G.** period 8s	23 **7**	6	Iron hut; 20.	R. 177°-011°, G.-028°, R.-057°.
8396 *L 1659*	-Hoyholmen, W. point.	64° 03.1′ N 10° 03.5′ E	**Q.G.**	26 **8**	1	Pedestal; 12.	
8400 *L 1664*	-Skjaervikpynten.	64° 03.5′ N 10° 02.6′ E	**Oc.W.R.G.** period 6s	13 **4**	W. 9 R. 7 G. 6	Iron hut on piles; 20.	G. 127°-145°, W.-150°, R.-297°, W.-324°, G.-335°.
8404 *L 1666*	-Palodden.	64° 06.0′ N 10° 02.0′ E	**Iso.W.R.G.** period 6s	37 **11**	W. 5 R. 3 G. 2	Iron hut.	G. 040°-061°, W.-066°, R.-214°, W.-223°, G.-228°.
8408 *L 1670*	-Hosenoyene, NE. side of Flessa.	64° 06.4′ N 9° 54.2′ E	**Fl.W.R.G.** period 5s fl. 1s, ec. 4s	92 **28**	W. 8 R. 5 G. 5	Iron hut.	R. 083°-097°, W.-147°, G.-168°, W.-172°, R.-289°, W.-294°, G.-302°, W.-326°.
8412 *L 1672*	-Skjorafjord, on Havikneset.	64° 05.3′ N 10° 11.2′ E	**Oc.(2)W.R.G.** period 8s	39 **12**	W. 6 R. 4 G. 4	Iron hut; 10.	R. 056°-072°, G.-116°, W.-134°, R.-227°, W.-234°, G.-249°.
8416 *L 1674*	-Marflesa, N. point of islet.	64° 09.7′ N 10° 08.0′ E	**Oc.(2)W.R.G.** period 8s	25 **8**	W. 4 R. 3 G. 3	Iron hut on stone beacon; 16.	R. 157°-185°, W.-188°, G.-204°, W.-212°, R.-229°, W.-270°, G.-282°, W.-288°, R.-023°, W.-038°, G.-118°, W.-124°, R.-136°.
8420 *L 1676*	-Farmandsoy, Ostre Farmandsoy, NE. side.	64° 11.6′ N 10° 07.9′ E	**Oc.(3)W.R.G.** period 12s	91 **28**	W. 8 R. 6 G. 6	Iron hut; 10.	G. 107°-140°, W.-144°, R.-169°, W.-172°, G.-224°, W.-230°, R.-291°, W.-292°, G.-338°, W.-341°, R.-003°, W.-014°, G.-017°.
8424 *L 1678*	-Almenningsvaeret, on SW. side of Kynneroy.	64° 11.6′ N 10° 04.5′ E	**Iso.W.R.G.** period 6s	26 **8**	W. 3 R. 2 G. 2	Iron hut; 10.	G. 293°-307°, R.-002°, W.-004°, G.-154°.
8428 *L 1677*	-Kjeoya.	64° 11.4′ N 10° 09.5′ E	**Q.R.**	23 **7**	4	Iron perch.	

(1) No.	(2) Name and Location	(3) Position	(4) Characteristic	(5) Height	(6) Range	(7) Structure	(8) Remarks
			NORWAY-NORTHWEST COAST				
8432 *L 1682*	-Kaura, (Kauraleia).	64° 14.0′ N 10° 09.0′ E	**Fl.(2)W.R.G.** period 10s fl. 1s, ec. 1.5s fl. 1s, ec. 6.5s	98 **30**	W. 11 R. 8 G. 7	Red iron tower, white band, gray masonry base; 72.	W. 277°-301°, R.-332°, G.-352°, W.-359°, R.-066°, G.-076°30′, W.-081°, R.-098°, G.-140°, W.-161°, R.-189°.
8436 *L 1683*	Kapa.	64° 11.0′ N 10° 11.0′ E	**Fl.G.** period 3s			Cairn.	
8440 *L 1684*	-Roan, on point, N. side of entrance.	64° 10.8′ N 10° 12.3′ E	**Iso.W.R.G.** period 6s	30 **9**	W. 3 R. 2 G. 2	Iron hut; 10.	W. 267°-284°, R.-093°, G.-115°, W.-118°, R.-132°.
8444 *L 1686*	-Terningen, on Storskaget.	64° 13.4′ N 10° 14.3′ E	**Iso.W.R.G.** period 6s	23 **7**	W. 4 R. 2 G. 2	Iron hut on stone base; 14.	G. 036°-044°, W.-047°, R.-105°, G.-212°, W.-224°, R.-244°30′.
8446 *L 1689*	-Bessakersundet.	64° 14.6′ N 10° 17.7′ E	**Q.G.**	18 **5**	4	Iron perch.	
	BESSAKER-FOLLA:						
8448 *L 1690*	-Bessaker, W. side of islet.	64° 15.2′ N 10° 18.8′ E	**Oc.W.R.G.** period 6s	88 **27**	W. 9 R. 7 G. 7	Iron hut; 10.	G. 187°-188°, W.-192°, R.-330°, W.-340°, R.-053°, W.-060°, G.-076°.
8452 *L 1691*	-Klubholmen, NE. side of Bessaker Islet.	64° 15.3′ N 10° 19.3′ E	**Iso.R.** period 2s	26 **8**	7	Hut; 16.	
8456 *L 1691.5*	Drogshl, NW. corner of islet.	64° 16.7′ N 10° 19.9′ E	**Q.G.**	17 **5**	4	Iron perch.	
8460 *L 1694*	-Ytteroyvaeret, W. side of island.	64° 18.0′ N 10° 15.0′ E	**Oc.(3)W.R.G.** period 12s	39 **12**	W. 8 R. 5 G. 5	Iron hut on substructure.	R. 090°-133°, W.-142°, G.-219°.
8464 *L 1695*	-Yttervagen, E. side of sound.	64° 18.0′ N 10° 19.0′ E	**Q.R.**	12 **4**	2	Iron perch.	
8468 *L 1695.4*	-Aunoyflu.	64° 18.0′ N 10° 19.0′ E	**Fl.(2)W.** period 5s	12 **4**	3	Iron perch.	
8472 *L 1692*	-Mosterskjaeret, on W. edge of reef.	64° 17.3′ N 10° 21.3′ E	**Q.G.**	16 **5**	1	Iron post; 33.	
8476 *L 1696*	-Hepsoen, W. side of island.	64° 19.5′ N 10° 21.0′ E	**Oc.(2)W.R.G.** period 8s	83 **25**	W. 4 R. 3 G. 3	Iron hut; 10.	G. 349°-011°30′, W.-014°, R.-019°, W.-022°, G.-069°, W.-072°, R.-153°, G.-183°, W.-190°, R.-193°.
8480 *L 1698*	-Kvalhausen, on E. islet.	64° 20.2′ N 10° 21.1′ E	**Iso.W.R.G.** period 8s	19 **6**	W. 5 R. 3 G. 3	Iron hut; 10.	G. 178°-203°, W.-206°, R.-237°, G.-005°, W.-011°, R.-020°.
8484 *L 1705*	-Ramsoyodden, W. side of sound.	64° 19.9′ N 10° 26.7′ E	**Q.R.**	20 **6**	1	Iron pole; 23.	
8488 *L 1704*	-Ramsoysund, E. side of sound.	64° 19.8′ N 10° 27.3′ E	**Oc.W.R.G.** period 6s	49 **15**	W. 6 R. 5 G. 4	Iron hut; 10.	R. 036°-051°, W.-053°, G.-168°, W.-171°, R.-225°.
8492 *L 1706*	-Bjolsnes.	64° 21.2′ N 10° 26.8′ E	**Oc.(2)W.R.G.** period 8s	22 **7**	W. 3 R. 2 G. 2	Iron post; 20.	R. 355°-358°, W.-183°, G.-201°, W.-204°, R.-206°.
8496 *L 1707*	Vingsand, mole, head.	64° 21.0′ N 10° 28.0′ E	**Iso.G.** period 2s	13 **4**	3	Iron pole.	
8500 *L 1708*	-Saetervagen, S. mole, head.	64° 23.7′ N 10° 28.8′ E	**Oc.W.R.G.** period 6s	22 **7**	W. 5 R. 3 G. 3	Iron hut; 21.	G. 356°-004°, W.-040°, R.-067°, W.-068°, G.-090°, R.-109°, G.-276°, R.-295°.
8504 *L 1710*	--N. mole, head.	64° 23.7′ N 10° 28.8′ E	**Fl.R.** period 3s fl. 0.3s, ec. 2.7s	23 **7**	1	Post; 13.	

(1) No.	(2) Name and Location	(3) Position	(4) Characteristic	(5) Height	(6) Range	(7) Structure	(8) Remarks
			NORWAY-NORTHWEST COAST				
	BUHOLMRASA:						
8508 *L 1716*	-Sondre Rodoy Range, front.	64° 22.0′ N 10° 24.4′ E	**Iso.W.R.G.** period 2s	46 **14**	W. 8 R. 5 G. 5	Lantern on white square, black stripe.	G. 084°-108°, W.-121°, R.-171°, W.-208°, G.-218°, W.-226°, R.-232°. Intensified on range line.
8512 *L 1716.1*	- -Rear, 361 meters 198°30′ from front.	64° 21.8′ N 10° 24.2′ E	**Iso.W.** period 4s	72 **22**	5	Hut, white daymark, black stripe; 20.	Visible 181°30′-213°30′.
8516 *L 1717*	-Oksholmen.	64° 22.1′ N 10° 27.4′ E	**Q.R.**	33 **10**	1	Post; 13.	
8520 *L 1718*	-Saksa.	64° 24.0′ N 10° 25.7′ E	**Oc.(3)W.R.G.** period 12s	26 **8**	W. 10 R. 7 G. 7	Iron hut on piles; 28.	R. 181°-199°, W.-208°, G.-313°, W.-332°, R.-028°, W.-031°, G.-040°.
8524 *L 1720*	**-Buholmrasa.**	64° 24.1′ N 10° 27.3′ E	**Oc.W.R.G.** period 6s	118 **36**	W. **17** R. **17** G. **16**	Red metal tower, white band; 77.	R. 039°-062°, G.-080°, R.-148°, G.-174°, W.-179°, R.-215°.
	-RACON		**B(– • • •)** period 30s		1		(3 & 10 cm)
	AUKSUNDET:						
8528 *L 1725*	-Oterskjaeret Range, front.	64° 26.8′ N 10° 31.0′ E	**Q.W.**	33 **10**	1	Lantern on piles; 23.	
8528.1 *L 1726*	- -Leiskjaret, rear, 1100 meters 055° from front.	64° 27.1′ N 10° 32.5′ E	**Iso.W.R.G.** period 6s	26 **8**	W. 5 R. 3 G. 3	White lantern on piles; 26.	G. 178°-195°, W.-205°, R.-225°, W.-234°, G.-020°, W.-029°, R.-054°, W.-056°, G.-070°.
8532 *L 1723.2*	-W.	64° 26.6′ N 10° 31.2′ E	**Q.R.**	16 **5**	1	Iron pillar; 30.	
8536 *L 1723.4*	-E.	64° 26.7′ N 10° 31.4′ E	**Q.R.**	16 **5**	1	Iron pillar; 33.	
8540 *L 1724*	-S.	64° 26.6′ N 10° 31.5′ E	**Q.G.**	16 **5**	1	Iron pillar; 23.	
8546 *L 1726.3*	-Smavaeret.	64° 26.2′ N 10° 33.2′ E	**Iso.G.** period 2s	18 **5**	1	Iron post.	
	FOLLA:						
8548 *L 1722*	-Kya, middle of islet.	64° 28.0′ N 10° 13.0′ E	**Fl.W.** period 10s fl. 1s, ec. 9s	95 **29**	12	Red iron tower, white masonry base; 74.	
8552 *L 1728*	-Hasvagoy.	64° 27.1′ N 10° 35.3′ E	**Iso.W.R.G.** period 6s	62 **19**	W. 3 R. 2 G. 2	Iron hut; 10.	R. 200°-209°, W.-216°, G.-006°, W.-041°, R.-053°.
8556 *L 1721*	-Langro.	64° 28.9′ N 10° 30.5′ E	**Fl.W.** period 5s fl. 0.5s, ec. 4.5s	33 **10**	7	Lantern on pedestal, stone base; 37.	
	-RACON		**T(–)** period 30s		1		(3 & 10 cm)
	-Sorflatanger:						
8560 *L 1729*	- -Smoskjaer.	64° 27.7′ N 10° 37.3′ E	**Fl.(2)R.G.** period 5s	36 **11**	2	Pedestal on piles; 33.	G. 106°30′-000°, R.-106°30′.
8564 *L 1732*	- -Trollsteinodden, SW. side of Kvaloy.	64° 28.1′ N 10° 39.7′ E	**Fl.W.R.G.** period 5s fl. 1s, ec. 4s	70 **21**	W. 7 R. 5 G. 5	Iron hut on substructure.	G. 315°-037°, R.-074°, G.-104°, R.-127°, G.-131°, W.-136°, R.-160°.
8568 *L 1734*	- -Selsvikodden.	64° 27.4′ N 10° 41.4′ E	**Iso.W.R.G.** period 4s	17 **5**	W. 4 R. 3 G. 2	Iron hut, concrete base.	R. 057°-076°, W.-090°, G.-187°, R.-196°.

(1) No.	(2) Name and Location	(3) Position	(4) Characteristic	(5) Height	(6) Range	(7) Structure	(8) Remarks
			NORWAY-NORTHWEST COAST				
8572 *L 1735*	--Kvaloyseterbaen.	64° 28.4′ N 10° 41.7′ E	**Q.G.**	20 **6**	2	Iron perch.	
8576 *L 1736*	--Brandoybaen.	64° 28.7′ N 10° 41.5′ E	**Q.R.**	20 **6**	3	Iron perch.	
8580 *L 1737*	--Krokholmen.	64° 29.3′ N 10° 39.9′ E	**Iso.W.R.G.** period 6s	23 **7**	W. 6 R. 4 G. 4	Iron hut on structure; 20.	R. 315°-326°, W.-335°, G.-220°, W.-247°, R.-255°.
8584 *L 1738*	--Hanoyskjaer.	64° 29.4′ N 10° 40.7′ E	**Q.G.**	20 **6**	3	Iron pole; 30.	
8588 *L 1739*	--Gjertrudsflua.	64° 29.5′ N 10° 41.8′ E	**Q.G.**	20 **6**	3	Iron perch.	
8592 *L 1740*	--Monsskjaerrenna Range, front.	64° 29.1′ N 10° 44.0′ E	**Iso.W.** period 4s	33 **10**	5	Cairn.	
8596 *L 1740.1*	---Rear, 500 meters 118° from front.	64° 29.0′ N 10° 44.6′ E	**Iso.W.** period 2s	79 **24**	5	Post.	
8600 *L 1743*	-Trettholmrenna, E. side.	64° 29.2′ N 10° 45.1′ E	**Q.G.**	17 **5**	3	Iron perch; 20.	
8604 *L 1742*	--South Mikkelskjaer.	64° 28.7′ N 10° 45.3′ E	**Q.G.**	17 **5**	1	Iron perch; 18.	
8608 *L 1741*	--Gjetroy.	64° 29.0′ N 10° 44.8′ E	**Q.W.**	13 **4**	1	Iron pole; 23.	
	-Trettholmrenna:						
8612 *L 1743.2*	--W. side, S.	64° 29.3′ N 10° 45.1′ E	**Q.R.**	13 **4**	3	Iron perch.	
8616 *L 1743.4*	---N.	64° 29.3′ N 10° 45.0′ E	**Q.R.**	13 **4**	3	Lantern on piles.	
8620 *L 1744*	--Falingsundholmene.	64° 29.6′ N 10° 44.9′ E	**Q.G.**	20 **6**	2	Iron perch.	
8624 *L 1745*	--Dragoygrunnen.	64° 30.1′ N 10° 45.0′ E	**Q.G.**	15 **5**	2	Iron perch.	
8628 *L 1746*	--Dunkelvagskjaergrunnen.	64° 30.5′ N 10° 45.1′ E	**Q.G.**	13 **4**	2	Lantern on piles.	
8632 *L 1747*	--Einvik, on N. point of Hestholmen.	64° 30.6′ N 10° 49.5′ E	**Iso.W.R.G.** period 6s	37 **11**	W. 6 R. 5 G. 4	Iron hut; 10.	R. 079°-087°, G.-098°, W.-109°, R.-252°, W.-261°, G.-265°.
8636 *L 1747.2*	-Grotnessundet.	64° 30.2′ N 10° 53.3′ E	**Fl.(2)W.** period 5s	20 **6**	3	Pedestal; 24.	
8640 *L 1747.4*	-Toppsundet, E.	64° 30.5′ N 10° 53.4′ E	**Q.G.**	13 **4**	1	Iron perch.	
8644 *L 1747.5*	--W.	64° 30.5′ N 10° 53.3′ E	**Q.R.**	13 **4**	1	Iron perch; 22.	
8648 *L 1748*	--Kvernoyrasa, Kvernoya, E. side.	64° 32.2′ N 10° 48.7′ E	**Iso.W.R.G.** period 6s	36 **11**	W. 6 R. 5 G. 4	Iron hut.	G. 145°-152°30′, W.-161°, R.-215°, W.-217°, G.-316°, W.-319°, R.-325°.
8660 *L 1748.5*	-Eiansundet, Sore.	64° 30.8′ N 10° 54.4′ E	**Q.G.**	14 **4**	1	Iron perch; 25.	
8662 *L 1748.6*	-Eiansundet Bridge.	64° 30.9′ N 10° 54.5′ E	**Iso.W.** period 2s	49 **15**	4	Iron perch.	
8664 *L 1748.8*	-Sitter.	64° 32.0′ N 10° 58.0′ E	**Iso.R.** period 2s	46 **14**	4	Tripod.	
8668 *L 1749*	-Faeoy, W. side of Mursteinsfjorden.	64° 33.3′ N 10° 53.4′ E	**Iso.W.R.G.** period 6s	28 **9**	W. 6 R. 5 G. 4	Iron hut on substructure; 20.	R. 077°-087°, W.-090°, G.-166°, W.-180°, R.-185°.

(1) No.	(2) Name and Location	(3) Position	(4) Characteristic	(5) Height	(6) Range	(7) Structure	(8) Remarks
			NORWAY-NORTHWEST COAST				
8672 *L 1750*	**-Ellingrasa.**	64° 34.5′ N 10° 48.2′ E	**Oc.W.R.G.** period 6s lt. 4s, ec. 2s	72 **22**	W. **15** R. 11 G. 11	White wooden hut; 34.	R. 065°-086°, W.-096°, G.-122°.
8676 *L 1752*	-Jensoyholmen, Ellingrasa.	64° 35.0′ N 10° 49.9′ E	**Oc.(3)W.R.G.** period 12s	43 **13**	W. 6 R. 4 G. 4	Iron hut; 10.	G. 252°-262°, W.-263°30′, R.-277°, G.-063°, W.-067°, R.-075°.
8680 *L 1754*	-Rekoyrasa, on outer Rekoy.	64° 36.5′ N 10° 51.9′ E	**Iso.W.R.G.** period 6s	49 **15**	W. 8 R. 6 G. 6	Iron hut; 10.	G. 101°-108°, W.-163°, R.-220°, W.-237°, G.-244°, R. 359°-007°, W.-015°, G.-019°.
8684 *L 1756*	-Skjevillen, Flakkets, SE. side.	64° 35.3′ N 10° 54.2′ E	**Oc.(2)W.R.G.** period 8s	17 **5**	W. 6 R. 5 G. 4	Iron hut on structure; 23.	R. 243°-251°, W.-258°, G.-013°, W.-015°, R.-037°, G.-079°, R.-095°, G.-115°.
8688 *L 1758*	-Vordsund, on Leiholmen.	64° 36.4′ N 10° 57.4′ E	**Iso.W.R.G.** period 6s	26 **8**	W. 7 R. 5 G. 5	Iron hut on structure; 10.	G. 202°-213°, W.-222°, R.-229°, G.-021°, W.-029°, R.-050°.
8692 *L 1764*	-Flottra.	64° 40.3′ N 11° 03.5′ E	**Fl.W.R.G.** period 5s fl. 0.7s, ec. 4.3s	54 **16**	W. 9 R. 6 G. 6	Iron hut; 20.	G. 205°-217°, W.-253°30′, R.-309°, G.-022°, W.-036°, R.-062°, W.-070°, G.-122°, R.-132°.
	NAMSEN:						
8696 *L 1766*	-Knapholman, on S. islet.	64° 36.5′ N 11° 01.5′ E	**Oc.(2)W.R.G.** period 8s	36 **11**	W. 8 R. 6 G. 5	Iron hut; 10.	G. 329°-343°, W.-021°, R.-096°, G.-105°, W.-121°, R.-162°30′, G.-171°, W.-180°30′, R.-191°.
8700 *L 1768*	-Sornamsen, on Finsneset.	64° 34.1′ N 11° 05.4′ E	**Iso.W.R.G.** period 6s	19 **6**	W. 8 R. 6 G. 6	Iron hut; 10.	G. 132°-133°30′, W.-139°30′, R.-229°, G.-256°, R.-326°30′, W.-338°, G.-340°.
8704 *L 1772*	-Bromsneset.	64° 28.9′ N 11° 18.6′ E	**Iso.W.R.G.** period 6s	27 **8**	W. 8 R. 6 G. 6	Iron hut; 10.	G. 283°-287°, W.-293°, R.-316°, W.-322°, G.-349°, W.-121°30′, R.-123°.
8708 *L 1774*	-Bangsund, N. point of Brandoy.	64° 25.0′ N 11° 20.9′ E	**Iso.W.R.G.** period 6s	23 **7**	W. 7 R. 5 G. 5	Iron hut; 16.	G. 035°-180°, W.-184°, R.-195°, W.-198°, G.-217°, R.-304°.
8712 *L 1776*	-Lokkaren, on Djupvikodden.	64° 29.2′ N 11° 25.4′ E	**Iso.W.R.G.** period 6s	18 **5**	W. 8 R. 6 G. 6	Iron hut; 10.	G. 195°-197°, W.-203°, R.-355°, W.-357°, G.-000°, W.-010°, R.-013°.
8716 *L 1778*	- -Levra.	64° 31.6′ N 11° 28.2′ E	**Oc.(2)W.R.G.** period 8s	26 **8**	W. 8 R. 6 G. 5	Iron hut; 20.	G. 004°-032°, R.-124°, G.-152°, W.-155°, R.-172°, G.-232°, R.-264°, G.-275°, R.-279°.
8720 *L 1780*	-Lovoy.	64° 33.8′ N 11° 19.5′ E	**Iso.W.R.G.** period 6s	91 **28**	W. 8 R. 6 G. 6	Iron hut; 10.	R. 287°-300°, W.-335°, G.-005°, W.-013°, R.-034°, G.-048°, W.-056°, R.-132°, G.-145°, R.-149°, W.-159°, G.-188°, R.-192°, W.-195°, G.-208°.
8736 *L 1781*	-Olhammeren.	64° 38.4′ N 11° 21.6′ E	**Q.G.**	36 **11**	1	Pedestal; 14.	
8738 *L 1782.7*	-Rundholmen.	64° 36.7′ N 11° 25.8′ E	**Fl.G.** period 3s	17 **5**		Iron post; 14.	Private light.
8740 *L 1782*	-Javika, on Varpodden.	64° 37.9′ N 11° 08.8′ E	**Iso.W.R.G.** period 6s	32 **10**	W. 8 R. 6 G. 6	Iron hut; 10.	G. 149°-153°, W.-167°, R.-276°, W.-284°, G.-287°.

(1) No.	(2) Name and Location	(3) Position	(4) Characteristic	(5) Height	(6) Range	(7) Structure	(8) Remarks
			NORWAY-NORTHWEST COAST				
	FOLDENFJORD:						
8744 *L 1784*	-Rypneset.	64° 42.7′ N 11° 24.5′ E	**Oc.(2)W.R.G.** period 8s	39 **12**	W. 8 R. 6 G. 5	Small aluminum hut; 10.	G. 004°-018°, W.-019°, R.-052°, G.-077°, W.-094°, R.-186°, G.-201°, W.-209°, R.-215°, W.-231°, G.-246°.
8752 *L 1788*	-Kvalholme.	64° 45.0′ N 11° 32.0′ E	**Iso.W.R.G.** period 6s	50 **15**	W. 5 R. 3 G. 3	Iron hut on pillars.	G. 049°-057°, W.-079°, R.-113°, G.-135°, R.-194°, W.-203°, G.-226°, R.-237°.
8756 *L 1789*	-Torlandsund.	64° 47.0′ N 11° 28.0′ E	**Oc.(3)W.R.G.**	12 **4**	W. 5 R. 3 G. 2	Small aluminum hut.	G. 230°-246°, W.-254°30′, R.-029°, W.-033°, G.-045°.
8760 *L 1790*	-Kjeoy.	64° 48.0′ N 11° 35.0′ E	**Oc.(2)W.R.G.**	27 **8**	W. 5 R. 3 G. 3	Hut on substructure.	G. 290°-293°, W.-329°, R.-337°, W.-043°, R.-048°, W.-073°, R.-096°, W.-103°, G.-210°, R.-218°, W.-223°, G.-226°.
8764 *L 1791*	-Galtnesskjaer, Oployfjord.	64° 47.0′ N 11° 44.0′ E	**Iso.W.R.G.** period 6s	13 **4**	W. 5 R. 3 G. 3	Iron hut.	G. 262°-274°, W.-276°, R.-341°, W.-351°, R.-073°, W.-085°, G.-130°, R.-178°.
8768 *L 1792*	-Store Brandsoy.	64° 47.0′ N 11° 46.0′ E	**Q.R.**	36 **11**	3	Hut.	
8772 *L 1793*	-Bursvikodden.	64° 48.0′ N 11° 50.0′ E	**Q.R.**	13 **4**	3	Hut.	
8780 *L 1796*	-Bjornhammeren, Korsnesstraumen.	64° 51.0′ N 11° 40.0′ E	**Q.G.**	51 **16**	3	Wooden hut.	
8784 *L 1797*	-Korsneset.	64° 52.0′ N 11° 40.0′ E	**Q.R.**	13 **4**	2	Iron perch.	
8788 *L 1798*	-Kvalbakskjaer.	64° 52.0′ N 11° 42.0′ E	**Q.G.**	22 **7**	4	Hut on substructure.	
8796 *L 1799*	-Orholmen.	64° 53.0′ N 11° 42.0′ E	**Q.R.**	16 **5**	2	Lantern on pedestal.	
8808 *L 1810*	-Sundholmen.	64° 57.0′ N 12° 12.0′ E	**Q.R.**	19 **6**	2	Wooden structure.	
8812 *L 1811*	-Bergsodden, Indre Folden.	64° 57.0′ N 12° 12.0′ E	**Iso.W.R.G.** period 6s	20 **6**	W. 5 R. 3 G. 3	Iron hut.	G. 158°-278°, W.-280°, R.-332°.
8816 *L 1822*	-Abelvaer, Kalvoy, SW. side.	64° 43.5′ N 11° 10.0′ E	**Oc.(3)W.R.G.** period 12s	32 **10**	W. 8 R. 6 G. 5	Iron hut; 10.	G. 002°-021°, W.-039°, R.-060°, W. to northward in the sound.
8820 *L 1824*	-Oterholmsund, Storoy, W. side.	64° 44.5′ N 11° 07.2′ E	**Iso.W.R.G.** period 6s	34 **10**	W. 6 R. 4 G. 4	Iron hut on concrete base.	R. 330°-357°, G.-360°, W.-006°, R.-115°, W.-118°, G.-152°, W.-158°, R.-168°.
8824 *L 1803*	-Skaftenes.	64° 56.0′ N 12° 01.0′ E	**Oc.(2)W.R.G.**	26 **8**	W. 5 R. 3 G. 3	Iron hut.	G. 229°-242°30′, W.-245°, R.-319°, G.-062°, W.-064°, R.-082°.
8828	-Kvitnesodden.	64° 58.0′ N 12° 10.0′ E	**Q.G.**	24 **7**	3	Tripod.	
8840 *L 1826*	-Ormetungen, Arnoyfjord.	64° 45.0′ N 11° 11.0′ E	**Oc.(2)W.R.G.**	15 **5**	W. 5 R. 3 G. 3	Iron hut on substructure.	R. 251°-264°, G.-348°, R.-083°, W.-087°, G.-107°, R.-133°.

(1) No.	(2) Name and Location	(3) Position	(4) Characteristic	(5) Height	(6) Range	(7) Structure	(8) Remarks
			NORWAY-NORTHWEST COAST				
8844 *L 1828*	-Pundsoy.	64° 47.0′ N 11° 17.0′ E	**Iso.W.R.G.** period 6s	28 **9**	W. 5 R. 3 G. 2	Aluminum hut.	G. 227°-230°, R.-272°, W.-278°, G.-301°, R.-019°, W.-029°, G.-035°, W.-051°, R.-076°, W.-078°, G.-084°.
8848 *L 1830*	-Terneholmen, SW. of Naeroy.	64° 48.0′ N 11° 09.0′ E	**Oc.(2)W.R.G.**	19 **6**	W. 5 R. 3 G. 3	Iron hut.	G. 225°-234°, W.-236°, R.-262°, W.-265°, G.-354°, R.-006°, W.-023°, G.-076°, W.-079°, R.-093°.
8852 *L 1832*	-Armoysteinskjaer, Rossoystrommen.	64° 48.0′ N 11° 16.0′ E	**Iso.W.R.G.** period 6s	26 **8**	W. 5 R. 3 G. 3	Iron hut on cairn.	G. 048°-063°, R.-084°, W.-098°, G.-259°, R.-270°.
8856 *L 1833*	-Rossoystrommen.	64° 48.0′ N 11° 16.0′ E	**Q.G.**	16 **5**	1		
	OTERHOLMRASA:						
8860 *L 1834*	-Sandvikodden.	64° 49.0′ N 11° 14.0′ E	**Iso.W.R.G.** period 6s	19 **6**	W. 5 R. 3 G. 3	Iron hut.	R. 220°-228°, G.-250°, R.-020°, W.-025°, G.-033°, R.-044°, G.-055°.
8864 *L 1836*	-Vestre Naeroyskjaer.	64° 49.7′ N 11° 14.3′ E	**Q.R.**	19 **6**	3	Wood structure on beacon.	
	NORDGJAESLINGAN:						
8872 *L 1842*	-Grinna.	64° 45.3′ N 10° 58.7′ E	**Oc.W.R.G.** period 6s	75 **23**	W. 12 R. 9 G. 9	Red iron tower, stone base; 62.	G. 222°-227°, W.-232°, R.-250°, G.-270°, R.-026°, G.-038°, W.-058°, R.-061°.
8876 *L 1846*	**-Gjaeslingan.**	64° 43.6′ N 10° 51.4′ E	**Fl.W.** period 10s	76 **23**	**15**	Red iron tower, white base; 79.	Visible 215°-064°30′.
			F.R.G.	63 **19**	7	Same tower.	R. 096°-109°, G.-113°.
	-RACON		**G(– – •)** period 30s		1		(3 & 10 cm)
	SORGJAESLINGAN:						
8880 *L 1852*	-Sondre Skarveskjaer.	64° 44.0′ N 10° 46.7′ E	**Iso.W.R.G.** period 6s	22 **7**	W. 3 R. 2 G. 2	Iron hut on substructure; 20.	G. 214°-229°, R.-016°30′, G.-037°, W.-039°30′, R.-175°.
8884 *L 1854*	-Heimvaer.	64° 44.4′ N 10° 46.6′ E	**Oc.(2)W.R.G.** period 8s	21 **6**	W. 6 R. 4 G. 4	Iron hut on substructure; 20.	R. 318°-008°, W.-012°, G.-184°.
8888 *L 1856*	-Tronflesa, on W. islet.	64° 43.7′ N 10° 44.0′ E	**Fl.W.R.G.** period 5s	46 **14**	W. 8 R. 6 G. 6	Iron hut on stone beacon; 26.	G. 325°-328°, W.-050°, R.-142°, G.-157°, R.-232°.
8892 *L 1858*	-Kvitingen.	64° 45.3′ N 10° 46.3′ E	**Oc.(3)W.R.G.** period 12s	26 **8**	W. 6 R. 4 G. 4	Iron hut on structure; 16.	G. 246°-353°, R.-035°, W.-045°, G.-132°, W.-139°, R.-208°.
8896 *L 1841*	-Nylandskjaer.	64° 40.9′ N 10° 33.0′ E	**Fl.W.** period 5s	50 **15**	6	Lantern on concrete pedestal; 42.	
8900 *L 1862*	-Nordre Bilkoy.	64° 45.8′ N 10° 51.1′ E	**Iso.W.R.G.** period 6s	23 **7**	W. 8 R. 6 G. 6	Iron hut on substructure; 20.	R. 026°-036°30′, W.-039°, G.-046°, R.-109°, G.-149°30′, W.-153°30′, R.-224°, W.-227°, G.-232°.
	YTRE VIKNA:						
8904 *L 1866*	-Soroyene, S. point of Surenoy.	64° 45.6′ N 10° 36.3′ E	**Iso.W.R.G.** period 6s	63 **19**	W. 6 R. 4 G. 4	Iron hut.	R. 251°-278°30′, W.-281°30′, R.-347°, W.-350°, G.-354°30′, R.-033°30′, W.-054°, G.-062°30′, W.-082°, R.-109°.

(1) No.	(2) Name and Location	(3) Position	(4) Characteristic	(5) Height	(6) Range	(7) Structure	(8) Remarks
			NORWAY-NORTHWEST COAST				
8908 *L 1868*	**-Nordoyan.**	64° 47.9′ N 10° 33.3′ E	**F.Fl.W.** period 40s	119 **36**	**17**	White wooden hut; 33.	Visible 326°-190°.
8912 *L 1870*	-Surenoy.	64° 47.8′ N 10° 33.1′ E	**Oc.(2)W.R.G.** period 8s	46 **14**	W. 6 R. 4 G. 4	Iron hut; 10.	G. 290°-307°, R.-359°, W.-004°, G.-011°, W.-017°, R.-099°, G.-126°, R.-157°.
8916 *L 1874*	-Purkholmen, Nordoy.	64° 48.2′ N 10° 33.6′ E	**Oc.(3)W.R.G.** period 10s	22 **7**	W. 5 R. 3 G. 3	Iron hut; 28.	R. 200°-254°, W.-262°, G.-290°, R.-330°, G.-150°, W.-155°.
8920 *L 1876*	-Haskjaer, S. point of islet.	64° 49.2′ N 10° 37.9′ E	**Iso.W.R.G.** period 6s	18 **5**	W. 6 R. 5 G. 4	Iron hut on substructure; 20.	R. 220°-232°, G.-321°, R.-043°, W.-046°, G.-076°.
8924 *L 1884*	-Bendoyskjaeret.	64° 48.7′ N 10° 39.5′ E	**Oc.(2)W.R.G.** period 8s	20 **6**	W. 5 R. 3 G. 2	Aluminum hut, concrete column; 30.	R. 064°-074°30′, W.-077°, G.-232°, W.-237°, R.-244°.
8928 *L 1885*	-Mitterholmen.	64° 49.1′ N 10° 41.0′ E	**Q.G.**	13 **4**	1	Iron perch; 20.	
8932 *L 1886*	-Falkenstotten.	64° 49.4′ N 10° 42.5′ E	**Q.R.**	12 **4**	1	Iron post; 23.	
8936 *L 1887*	-Purkholmen.	64° 49.2′ N 10° 44.8′ E	**Oc.(2)W.R.G.** period 8s	23 **7**	W. 6 R. 5 G. 4	Aluminum hut; 10.	G. 112°-129°, R.-223°, W.-231°, G.-331°, R.-005°, W.-011°, G.-018°.
8940 *L 1888*	-Skarvskjaer.	64° 47.9′ N 10° 46.4′ E	**Iso.W.R.G.** period 6s	39 **12**	W. 6 R. 5 G. 4	Aluminum hut, concrete 4-pile structure; 30.	R. 180°-196°, W.-199°30′, G.-010°, W.-016°, R.-087°30′, W.-093°30′, G.-101°.
8944 *L 1889*	-Sore Hyseskjaer.	64° 49.7′ N 10° 49.3′ E	**Oc.(3)W.R.G.** period 12s	20 **6**	W. 6 R. 4 G. 4	Aluminum hut, concrete 4-pile structure; 20.	G. 267°-288°, W.-293°, R.-297°, W.-302°, G.-058°, W.-072°, R.-094°, W.-103°, G.-112°.
8948 *L 1880*	-Guldfroholmnakken, on N. point.	64° 48.1′ N 10° 31.9′ E	**Iso.W.R.G.** period 6s	38 **12**	W. 6 R. 4 G. 4	White lantern on piles.	R. 085°30′-137°, G.-142°, R.-297°, G.-330°, W.-333°, R.-354°.
8952 *L 1882*	-Veirskaftet, Nordoyan, N. point.	64° 48.6′ N 10° 33.0′ E	**Fl.W.R.G.** period 5s fl. 1s, ec. 4s	47 **14**	W. 8 R. 5 G. 5	Iron hut on structure.	R. 035°-069°, W.-078°, G.-091°, W.-094°, R.-296°, G.-319°.
8956 *L 1883*	-Raholmen.	64° 49.7′ N 10° 36.2′ E	**Oc.(2)W.R.G.** period 8s	44 **13**	W. 8 R. 6 G. 5	Iron hut on structure; 20.	G. 201°-230°, W.-235°, R.-325°, G.-347°, R.-015°30′, W.-020°, G.-060°, W.-062°30′, R.-116°.
8958 *L 1883.4*	-Vansoyvagen.	64° 50.8′ N 10° 38.6′ E	**Q.R.**	15 **5**	1	Iron perch.	
8960 *L 1890*	-Karstenoysund, S. side of the sound.	64° 51.0′ N 10° 46.6′ E	**Iso.W.R.G.** period 6s	9 **3**	W. 6 R. 5 G. 4	Iron hut; 10.	R. 082°-085°, W.-087°, G.-262°, R.-276°.
8964 *L 1891*	-Ostre Oldeoygrunnen.	64° 51.1′ N 10° 48.1′ E	**Q.G.**	10 **3**	1	Iron perch; 24.	
8968 *L 1892*	-Svinoy, Landsundet, SE. side.	64° 50.8′ N 10° 50.0′ E	**Oc.(2)W.R.G.** period 8s	12 **4**	W. 4 R. 3 G. 2	Iron hut; 10.	G. 334°-003°, W.-016°, R.-024°, G.-113°, R.-140°, G.-168°.
8972 *L 1894*	-Langholmen.	64° 51.5′ N 10° 51.0′ E	**Iso.W.R.G.** period 6s	19 **6**	W. 6 R. 5 G. 4	Aluminum hut, concrete 4-pile structure; 23.	G. 216°-225°, W.-228°, R.-047°, W.-052°, G.-060°.
8976 *L 1894.1*	-Purkholmgrunnen.	64° 53.0′ N 10° 55.0′ E	**Q.G.**	6 **2**	1	Iron post.	
8980 *L 1894.2*	-Daleneset.	64° 54.0′ N 10° 56.0′ E	**Q.R.**	12 **4**	2	Hut.	
8984 *L 1894.3*	-Skibeskjaergrunnen.	64° 54.0′ N 10° 57.0′ E	**Fl.(2)W.** period 5s	16 **5**	3	Iron post.	
8988 *L 1894.4*	-Krakhammerflaket.	64° 56.0′ N 11° 03.0′ E	**Q.G.**	12 **4**	1	Iron post.	

(1) No.	(2) Name and Location	(3) Position	(4) Characteristic	(5) Height	(6) Range	(7) Structure	(8) Remarks
			NORWAY-NORTHWEST COAST				
8992 *L 1894.5*	-Vestre Hunnesey.	64° 56.0′ N 11° 04.0′ E	**Q.G.**	23 **7**	1	Hut.	
8996 *L 1894.6*	-Vestre Skarvholmen.	64° 57.0′ N 11° 04.0′ E	**Fl.(2)W.** period 5s	23 **7**	1	Hut.	
9000 *L 1893*	-Skaepskjaer, S. side of Mellem Vikna.	64° 50.1′ N 10° 52.1′ E	**Iso.W.R.G.** period 6s	21 **6**	W. 6 R. 5 G. 4	Iron hut on structure; 20.	G. 292°-320°, W.-324°, R.-024°, G.-100°, W.-102°, R.-220°, G.-222°.
	INDRE VIKNA:						
9004 *L 1898*	-Husvedoy.	64° 49.0′ N 10° 59.0′ E	**Oc.(2)W.R.G.**	19 **6**	W. 5 R. 3 G. 3	Iron hut.	R. 271°-279°, W.-314°, G.-056°, R.-064°, W.-066°, G.-102°, W.-105°, R.-110°.
9008 *L 1899*	-Stavenesskjaerflu, S. end of Indre Vikna.	64° 49.0′ N 11° 04.0′ E	**Iso.W.R.G.** period 6s	18 **5**	W. 5 R. 3 G. 2	Iron hut on structure.	G. 252°-280°, W.-283°, R.-320°, G.-054°, W.-060°, R.-078°.
	NAEROYSUNDET:						
9012 *L 1900*	-Prestoygalten.	64° 47.2′ N 11° 06.3′ E	**Q.G.**	36 **11**	4	Hut on structure; 43.	
9016 *L 1904*	-Naeroysund, Indre Vikna, SE. side.	64° 50.6′ N 11° 12.0′ E	**Oc.W.R.G.** period 6s	46 **14**	W. 13 R. 10 G. 10	White wooden hut; 44.	R. shore-229°, W.-234°, G.-039°, W.-044°, R.-049°.
9020 *L 1907*	-Rorvik, Maroyskjaer, on Islet.	64° 51.3′ N 11° 15.0′ E	**Iso.G.** period 2s	18 **5**	3	Iron post.	Shown July 25 to May 12.
9024 *L 1905*	--W. mole.	64° 51.0′ N 11° 14.0′ E	**F.R.**	32 **10**		Pole.	
9028 *L 1906*	--E. mole.	64° 52.0′ N 11° 14.0′ E	**F.G.**	23 **7**		Post.	
9032 *L 1909*	--Lille Lyngoy, E. side.	64° 52.0′ N 11° 17.0′ E	**Oc.W.R.G.**	30 **9**	W. 5 R. 3 G. 2	Iron hut.	R. 266°-287°, G.-357°, W.-359°, R.-074°, W.-081°, G.-089°, R.-131°, G.-192°, W.-197°, R.-210°, G.-218°.
9036 *L 1910*	--Stromoy.	64° 51.8′ N 11° 16.3′ E	**Iso.R.** period 2s	18 **5**	3	Wooden hut.	
9040 *L 1911*	--Stromoyhode.	64° 52.0′ N 11° 16.0′ E	**Oc.(2)W.R.G.** period 8s	98 **30**	W. 3 R. 2 G. 2	Wooden hut; 10.	R.-031°-045°, W.-046°, G.-077°, obsc.-167°, G.-227°30′, W.-228°30′, R.-259°.
9044 *L 1912*	--Haganes.	64° 52.3′ N 11° 18.0′ E	**Iso.G.** period 2s	15 **5**	3	Wooden hut.	
9046 *L 1913*	--KrakoyIsland, NE. point.	64° 53.3′ N 11° 19.2′ E	**Iso.R.**	26 **8**	2		
9048 *L 1921*	-Krigsborgtaren, on shoal.	64° 54.0′ N 11° 20.0′ E	**Fl.(2)W.** period 5s				
9052 *L 1916*	-Svinestien, E. side of the sound.	64° 55.0′ N 11° 24.0′ E	**Oc.(2)W.R.G.**	13 **4**	W. 5 R. 3 G. 3	Iron hut.	R. 034°-051°, W.-059°, G.-227°, W.-231°, R.-239°.
	HUMULRASA:						
9056 *L 1918*	-Humulrasa, SW. point of Svinoy.	64° 55.0′ N 11° 23.0′ E	**Oc.(3)W.R.G.**	48 **15**	W. 5 R. 3 G. 3	Iron hut on substructure.	G. 245°-035°, R.-042°, W.-044°, G.-070°, W.-075°, R.-091°, W.-094°, G.-170°, W.-183°, R.-188°, W.-191°, G.-198°.
9060 *L 1922*	-Svinoy.	64° 55.1′ N 11° 23.5′ E	**Fl.R.** period 2s	13 **4**	4	Iron perch.	

(1) No.	(2) Name and Location	(3) Position	(4) Characteristic	(5) Height	(6) Range	(7) Structure	(8) Remarks
			NORWAY-NORTHWEST COAST				
9064 *L 1920*	-Gjerdingen Range, front.	64° 58.0′ N 11° 24.0′ E	**Oc.(2)W.R.G.** period 8s	45 **14**	W. 5 R. 3 G. 3	Iron hut.	G. 016°-020°, W.-025°, R.-038°, G.-104°, R.-143°, W.-200°, G.-210°.
			F.W.		12		Visible on leading line.
9068 *L 1920.1*	- -Rear, W. side of Gjerdingen, 84 meters 147° from front.	0° 00.0′ 0° 00.0′	**Iso.W.** period 6s	92 **28**	10	Iron hut on structure.	Visible 144°-150°. Intensified on range line.
9072 *L 1924*	Ravnholmen, on Kraka, Flerengsveet.	64° 56.0′ N 11° 15.0′ E	**Oc.(2)W.R.G.**	26 **8**	W. 5 R. 3 G. 3	Iron hut on substructure.	R. 147°-167°, W.-172°, G.-179°, R.-285°, G.-350°, W.-360°, R.-052°.
9076 *L 1894.7*	Vestre Faroyskjaer.	64° 57.0′ N 11° 05.0′ E	**Q.G.**	12 **4**	1	Iron post.	
9080 *L 1894.8*	Ostre Hatlandskjaer.	64° 58.0′ N 11° 06.0′ E	**Fl.(2)W.** period 5s	12 **4**	3	Hut.	
9084 *L 1894.9*	Hannaholmflaket.	64° 58.0′ N 11° 09.0′ E	**Q.G.**	12 **4**	1	Iron post.	
9088 *L 1895*	Mantalbyen.	64° 58.0′ N 11° 10.0′ E	**Oc.(3)W.R.G.** period 12s	20 **6**	W. 5 R. 3 G. 2	Aluminum hut.	R. 040°-048°, W.-052°, G.-212°, W.-221°, R.-238°.
9092 *L 1895.4*	Mastskjaer.	64° 56.4′ N 10° 49.8′ E	**Iso.W.R.G.** period 6s	23 **7**	W. 6 R. 4 G. 4	Masonry column; 30.	G. 222°-234°, W.-236°, R.-257°, G.-035°, W.-044°, R.-058°.
9092.5 *L 1884.5*	-Tjornholmen.	64° 57.5′ N 10° 44.0′ E	**Q.R.**	17 **5**		Iron perch.	
9093 *L 1895.6*	-Hestoyholmen.	64° 57.4′ N 10° 52.4′ E	**Q.R.**	23 **7**	1	Iron perch; 21.	
9094 *L 1895.7*	-Havnholmen, N. side.	64° 57.9′ N 10° 54.0′ E	**Fl.G.** period 3s	9 **3**		Iron perch.	
9094.1 *L 1895.72*	- -S. side.	64° 57.9′ N 10° 54.0′ E	**Fl.W.** period 2s	9 **3**	1	Iron perch.	
9096 *L 1934*	-Jakobsflesa, on islet.	65° 08.0′ N 10° 59.0′ E	**Fl.W.R.G.** period 5s	43 **13**	W. 10 R. 7 G. 6		W. 191°-195°30′, G.-204°, W.-215°, R.-248°, W.-256°, G.-265°, W.-284°, R.-312°, W.-318°, G.-056°, W.-061°30′, R.-125°, W.-140°, G.-153°, W.-160°30′, R.-191°.
9098 *L 1935*	Heidrun Oilfield, Platform.	65° 19.6′ N 7° 19.1′ E	**Mo.(U)W.** period 15s				**Horn:** Mo.(U) ev. 30s.
			Mo.(U)R. period 15s				
	RACON		**M(– –)**				
	MAHOLMRASA:						
9100 *L 1933*	-Fruflesa, N. side of Kvaloy.	65° 01.3′ N 11° 07.8′ E	**Oc.W.R.G.** period 8s	46 **14**	W. 8 R. 6 G. 6		R. 133°-159°, W.-163°, G.-210°30′, W.-228°, R.-254°, W.-271°, G.-302°, R.-331°.
9104 *L 1929*	-Ternholmen, S. point of islet.	64° 59.7′ N 11° 07.2′ E	**Iso.W.R.G.** period 6s	32 **10**	W. 8 R. 6 G. 6	Iron hut; 10.	G. 259°-277°, W.-281°, R.-290°, W.-295°, G.-333°, R.-074°, W.-080°, G.-096°, W.-097°30′, R.-103°.
9108 *L 1930.1*	-Maholme, E. island, rear, 105° from front.	65° 00.0′ N 10° 59.0′ E	**Fl.W.R.G.** period 5s fl. 1.5s, ec. 3.5s	85 **26**	W. 11 R. 8 G. 7	Iron hut on substructure 39.	G. 275°-282°, W.-285°, R.-333°, G.-091°, R.-105°, W.-108°, G.-123°, W.-127°, R.-145°, W.-150°, G.-152°, W.-155°, R.-210°.
9112 *L 1930*	- -Front, W. island, S. side.	65° 00.0′ N 10° 57.0′ E	**Oc.W.** period 4s lt. 3.5s, ec. 0.5s	36 **11**	10 3	Iron hut on substructure.	Visible 102°-108°. Intensified on range line. Unintensified (3M) 262°-066°.

(1) No.	(2) Name and Location	(3) Position	(4) Characteristic	(5) Height	(6) Range	(7) Structure	(8) Remarks
			NORWAY-NORTHWEST COAST				
9116 *L 1932*	-Lille Bremoy, NW. side of islet.	65° 00.2′ N 10° 53.0′ E	**Iso.W.R.G.** period 6s	29 **9**	W. 7 R. 5 G. 4	Iron hut; 10.	R. 077°-157°, W.-171°, G.-217°, R.-269°.
9120 *L 1895.2*	-Arsflesa.	65° 00.4′ N 10° 40.2′ E	**Fl.W.** period 5s fl. 0.5s, ec. 4.5s	60 **18**	2	Pedestal on cairn; 39.	
9124 *L 1933.4*	Brunflesan.	65° 03.3′ N 11° 16.8′ E	**Fl.(2)W.** period 5s	39 **12**	2	Triangular structure; 33.	
	SKLINNA:						
9128 *L 1936*	**-Sklinna.**	65° 12.1′ N 11° 00.0′ E	**Oc.W.R.G.** period 6s	147 **45**	W. **19** R. **18** G. **17**	Red tower; 47.	W. 047°-054°, R.-057°, W.-067°, G.-087°, W.-167°, R.-185°, W.-190°, G.-196°, W.-198°, R.-207°, W.-224°, G.-286°, R.-296°, W.-302°, G.-307°, W.-330°, R.-338°, G.-047°. **DGPS Station.**
	-Sklinnahavn:						
9132 *L 1938*	- -Harholmslu.	65° 12.1′ N 10° 58.9′ E	**Iso.W.R.G.** period 6s	11 **3**	W. 4 R. 3 G. 2	Iron hut on structure.	G. 036°-055°, W.-060°, R.-198°, G.-305°.
9136 *L 1940*	- -Bardskjaer.	65° 12.0′ N 10° 59.0′ E	**Oc.(2)W.R.G.**	28 **9**	W. 5 R. 3 G. 2	Iron hut on structure.	G. 193°-245°, W.-257°, R.-348°, G.-357°.
9140 *L 1944*	Stangholmgalten, on rock.	64° 56.0′ N 11° 29.0′ E	**Oc.W.R.G.**	14 **4**	W. 5 R. 3 G. 2	Lantern on cairn.	G. 053°-062°, W.-072°, R.-183°, W.-197°, G.-222°, R.-230°, W.-238°, G.-339°, W.-349°, R.-360°.
9144 *L 1942*	Gjerdinggalten.	64° 56.3′ N 11° 27.6′ E	**Iso.R.**	23 **7**	3	Lantern on cairn.	
9148 *L 1945*	-Ytre Flesene.	64° 59.0′ N 11° 26.0′ E	**Fl.W.** period 5s	32 **10**	9		
	RISVAERFJORDEN:						
9152 *L 1946*	-Risvaer.	64° 58.2′ N 11° 32.0′ E	**Iso.W.R.G.** period 6s	41 **12**	W. 8 R. 5 G. 5	Iron hut.	G. 004°-031°30′, W.-036°, R.-077°, W.-079°, G.-209°, W.-215°, R.-219°.
9156 *L 1948*	-Ivarholmen, W. point of islet.	64° 58.7′ N 11° 33.4′ E	**Iso.W.R.G.** period 6s	13 **4**	W. 6 R. 5 G. 4	Iron hut on structure; 18.	G. 355°-000°, W.-032°, R.-156°, G.-186°, W.-205°, R.-219°.
9160 *L 1949*	-Rypan.	64° 59.0′ N 11° 36.4′ E	**Oc.(2)W.R.G.** period 8s	26 **8**	W. 10 R. 8 G. 7	Iron post, round hut.	R. 023°-034°30′, W.-053°, G.-102°, W.-130°, R.-168°30′, G.-199°, W.- 203°, R. (uninten.)-213°.
9164 *L 1950*	-Langoyskjaeret.	65° 00.2′ N 11° 35.0′ E	**Q.G.**	20 **6**	1	Iron pole; 13.	
9168 *L 1951*	-Dolmsund.	65° 00.0′ N 11° 39.0′ E	**Oc.(3)W.R.G.** period 10s	13 **4**	W. 9 R. 7 G. 6	Round hut.	R. 050°-059°, W.-075°30′, G.-240°, W.-245°30′, R.-256°.
	LEKAFJORDEN:						
9172 *L 1954*	-Store Kvitholme, S. side of islet.	65° 01.0′ N 11° 36.2′ E	**Iso.W.R.G.** period 6s	101 **31**	W. 6 R. 4 G. 4	Iron hut.	G. 233°-236°30′, W.-252°, R.-030°, W.-035°30′, G.-070°, W.-087°, R.-098°.
9176 *L 1956*	-Solsemvag Range, front.	65° 03.0′ N 11° 33.0′ E	**F.R.**	39 **12**	5	Post.	Visible 020°-040°.
9180 *L 1956.1*	- -Rear, 110 meters 031° from front.	65° 02.9′ N 11° 33.0′ E	**F.R.**	62 **19**	5	Post.	Visible 027°-033°. Intensified on range line.

(1) No.	(2) Name and Location	(3) Position	(4) Characteristic	(5) Height	(6) Range	(7) Structure	(8) Remarks
			NORWAY-NORTHWEST COAST				
9184 *L 1960*	-Madsoygalten.	65° 02.0′ N 11° 41.0′ E	**Oc.(2)W.R.G.** period 8s	15 **5**	W. 9 R. 8 G. 7	Iron hut on structure.	R. 216°-221°, W.-262°, G.-307°, W.-316°, R.-335°, G.-349°, W.-357°, R.-049°, W.-052°, G.-059°, W.-073°, R.-085°.
9188 *L 1958*	-Sjoliodden.	65° 00.2′ N 11° 44.5′ E	**Iso.W.R.G.** period 6s	30 **9**	W. 7 R. 5 G. 4	Round hut; 10.	R. 138°-156°, W.-166°, G.-234°30′, W.-236°30′, R.-255°.
9192 *L 1962*	-Froviksund, S. entrance.	65° 04.0′ N 11° 39.8′ E	**Oc.W.R.G.** period 6s	13 **4**	W. 5 R. 3 G. 3	Iron hut on masonry base; 10.	G. 228°-247°, R.-035°, W.-041°, G.-048°.
9196 *L 1966*	-Klungholmen, SE. side.	65° 04.3′ N 11° 41.2′ E	**Q.R.**	34 **10**	1	Wooden hut; 16.	
9200 *L 1968*	-Knerten, N. entrance to Froviksund.	65° 04.3′ N 11° 41.7′ E	**Oc.(3)W.R.G.** period 12s	21 **6**	W. 3 R. 2 G. 2	Iron hut, masonry base; 20.	R. 013°-025°, G.-060°, R.-238°, G.-247°, W.-257°, R.-279°.
9204 *L 1970*	-Sondre Gutvik, on Saela.	65° 04.9′ N 11° 48.8′ E	**Iso.W.R.G.** period 6s	23 **7**	W. 6 R. 4 G. 4	White lantern; 10.	G. 033°-041°, W.-053°, R.-081°, W.-089°, R.-103°, G.-109°, W.-120°, R.-169°, W.-187°, G.-241°, R.-245°.
	LEKA:						
9208 *L 1974*	-Leknesvika, on Bryggeneset.	65° 07.0′ N 11° 43.0′ E	**Oc.W.R.G.** period 6s	17 **5**	W. 9 R. 8 G. 7	Iron hut on substructure.	R. 199°-214°, W.-221°, G.-237°.
9212 *L 1976*	-Kjeldvaeroy, Leknesoynes, N. rock.	65° 08.4′ N 11° 44.3′ E	**Oc.(2)W.R.G.** period 8s	17 **5**	W. 6 R. 4 G. 4	Iron hut; 13.	G. 093°-113°, W.-121°, R.-127°, W.-286°, R.-345°.
9216 *L 1982*	-Steinsflesa, Hortensfjord.	65° 08.7′ N 11° 31.6′ E	**Fl.W.R.G.** period 5s fl. 0.7s, ec. 4.3s	34 **10**	W. 8 R. 6 G. 6	Iron hut on structure; 20.	G. 103°-158°, R.-204°30′, W.-247°, R.-289°, G.-310°, R.-057°, G.-075°, W.-085°, R.-099°, W.-103°.
	HORTENSVAER:						
9220 *L 1984*	-Abrahamskjaer.	65° 11.8′ N 11° 27.1′ E	**Iso.W.R.G.** period 6s	24 **7**	W. 7 R. 5 G. 4	Iron hut on structure; 30.	R. 220°-251°, W.-262°, G.-308°, R.-017°, W.-036°, G.-049°.
9224 *L 1986*	-Emariskjaer.	65° 12.0′ N 11° 29.0′ E	**Oc.(2)W.R.G.** period 8s	22 **7**	W. 7 R. 5 G. 4	Iron hut on stone beacon; 23.	R. 268°-301°, W.-322°, G.-008°, R.-082°, G.-120°.
9228 *L 1987*	-Bindalsflesa.	65° 14.8′ N 11° 30.4′ E	**Fl.(2)W.R.G.** period 10s fl. 0.7s, ec. 1.5s fl. 0.7s, ec. 7.1s	28 **9**	W. 7 R. 5 G. 5	White hut on masonry column; 20.	R. 109°-129°, W.-142°, G.-310°30′, W.-314°, R.-318°, W.-326°30′, G.-358°.
9232 *L 1988*	-Krabskjaer.	65° 17.1′ N 11° 40.4′ E	**Fl.W.R.G.** period 5s fl. 0.7s, ec. 4.3s	26 **8**	W. 7 R. 5 G. 5	White hut on masonry column; 20.	R. 141°30′-150°30′, W.-157°, G.-167°, W.-181°30′, R.-247°30′, W.-249°30′, G.-277°, W.-287°30′, R.-021°, W.-028°, G.-038°30′.
	MELSTEINFJORD:						
9236 *L 1990*	-Melsteinen.	65° 11.4′ N 11° 51.4′ E	**Fl.(2)W.R.G.** period 10s fl. 0.7s, ec. 1.5s fl. 0.7s, ec. 7.1s	49 **15**	W. 7 R. 5 G. 5	Iron hut.	R. 201°-204°, W.-211°, G.-220°, R.-340°, W.-016°, G.-018°30′.
9240 *L 1992*	-Helgelandsflesa.	65° 13.0′ N 11° 53.3′ E	**Fl.W.R.G.** period 5s fl. 0.7s, ec. 4.3s	29 **9**	W. 8 R. 6 G. 7	Iron hut on substructure; 20.	G. 153°-201°, W.-212°, R.-286°, G.-308°, W.-312°, R.-018°, W.-024°, G.-036°, W.-044°, R.-058°, W.-089°.
9244 *L 2017*	-Gronstabben.	65° 16.0′ N 11° 56.0′ E	**Fl.R.** period 3s	31 **9**	5	Beacon.	

(1) No.	(2) Name and Location	(3) Position	(4) Characteristic	(5) Height	(6) Range	(7) Structure	(8) Remarks
			NORWAY-NORTHWEST COAST				
9248 *L 1994*	-Gimlingen.	65° 12.1′ N 11° 56.8′ E	**Iso.W.R.G.** period 6s	41 **12**	W. 4 R. 3 G. 2	Iron hut.	R. 316°-026°, W.-033°, G.-135°, W.-159°, R.-178°.
9252 *L 1996*	-Sore Vennesund, on Arvikodden.	65° 12.4′ N 12° 02.4′ E	**Oc.(2)W.R.G.** period 8s	25 **8**	W. 4 R. 3 G. 2	Iron hut.	R. 205°-267°, W.-341°, G.-357°, W.-360°, R.-043°, W.-061°, G-066°.
9256 *L 1998*	-Vendesund Range, front.	65° 13.0′ N 12° 02.0′ E	**F.R.**	21 **6**	4		
9260 *L 1998.1*	- -Rear, 343° from front.	65° 13.0′ N 12° 02.4′ E	**F.R.**	28 **9**	4		
9264 *L 2000*	-Holmsvagen, Kjellfjord.	65° 10.9′ N 12° 06.7′ E	**Iso.R.** period 4s	23 **7**	1	Iron post.	
9268 *L 2002*	-Gaupgavlen, on SW. point.	65° 13.9′ N 12° 15.5′ E	**Iso.W.R.G.** period 6s	67 **20**	W. 6 R. 4 G. 4	Iron hut; 10.	G. 283°-326°, W.-340°, R.-347°, G.-056°, R.-062°, W.-072°, G.-159°.
9272 *L 2004*	-Liholmen, W. point of islet.	65° 08.0′ N 12° 18.3′ E	**Iso.W.R.G.** period 6s	16 **5**	W. 4 R. 3 G. 2	White lantern.	G. 295°-299°, W.-319°, R.-048°, W.-053°, G.-096°, R.-184°, W.-222°.
9276 *L 2006*	-Sandvikholmen, Sorfjord.	65° 03.5′ N 12° 13.3′ E	**Iso.W.R.G.** period 6s	21 **6**	W. 6 R. 4 G. 4	Iron hut on substructure; 20.	R. 063°-073°, W.-077°, G.-239°, W.-243°, R.-251°.
	BINDALSFJORDEN:						
9284 *L 2016*	-Lyngvaergalten.	65° 16.0′ N 12° 03.0′ E	**Iso.W.R.G.** period 6s	26 **8**	W. 6 R. 4 G. 3		R. 125°-152°30′, W.-161°30′, G.-174°30′, R.-233°, W.-235°30′, G.-263°30′, W.-267°30′, R.-339°, W.-010°, G.-024°30′, R.-034°.
9288 *L 2018*	-Gloven.	65° 19.0′ N 12° 02.0′ E	**Fl.W.** period 10s fl. 1s, ec. 9s	23 **7**	3	Lantern on piles.	
	TORGVAERLEIA:						
9292 *L 2020*	-Helbergoy.	65° 20.8′ N 12° 01.8′ E	**Oc.(2)W.R.G.** period 8s	61 **19**	W. 7 R. 5 G. 5	Iron hut.	G. 142°30′-146°, W.-157°, R.-162°, G.-217°, W.-224°, R.-231°, G.-010°, R.-021°, W.-028°, G.-037°.
9296 *L 2021*	-Sandoytarene.	65° 22.0′ N 12° 01.0′ E	**Fl.G.** period 3s	19 **6**	4		
9300 *L 2022*	-Klubholmen.	65° 22.0′ N 11° 58.0′ E	**Oc.(3)W.R.G.** period 12s	49 **15**	W. 8 R. 5 G. 5	Iron hut.	G. 158°-164°30′, W.-167°30′, R.-183°30′, W.-191°30′, G.-252°, R.-264°, W.-281°, R.-313°.
9304 *L 2024*	-Blabakflu.	65° 24.0′ N 11° 58.0′ E	**Oc.(2)W.R.G.** period 8s	35 **11**	W. 7 R. 5 G. 4	Iron hut on substructure.	W. 334°-357°, R.-073°30′, W.-076°, G.-127°30′, R.-135°, G.-146°30′, W.-153°, R.-230°, W.-233°30′, G.-334°.
9308 *L 2025*	-Fleina.	65° 24.0′ N 11° 59.0′ E	**Iso.W.R.G.** period 6s	39 **12**	W. 8 R. 5 G. 5	Iron hut on substructure.	G. 354°-137°, W.-141°, R.-224°.
9312 *L 2027*	-Uttorgflesa.	64° 26.0′ N 11° 57.0′ E	**Fl.(2)W.R.G.** period 10s fl. 0.8s, ec. 1.5s fl. 0.8s, ec. 6.9s	43 **13**	W. 10 R. 8 G. 6	4-legged concrete structure.	R. 318°-343°, W.-345°, G.-102°, R.-197°, W.-207°, G.-219°.
9316 *L 2031*	Arnlangoy.	65° 28.5′ N 12° 03.4′ E	**Oc.(3)W.R.G.** period 12s	30 **9**	W. 10 R. 8 G. 7	White lantern, concrete base; 16.	R. 240°30′-249°30′, G.-029°, R.-062°30′, W.-141°30′, G.-180°.
9320 *L 2032*	Storoytaren.	65° 29.0′ N 12° 05.0′ E	**Q.W.**	10 **3**	3	Iron post.	

(1) No.	(2) Name and Location	(3) Position	(4) Characteristic	(5) Height	(6) Range	(7) Structure	(8) Remarks
			NORWAY-NORTHWEST COAST				
9324 *L 2033*	Rodhylla.	65° 28.2′ N 12° 04.7′ E	**Fl.G.** period 3s	14 **4**	3	Iron pole.	
9328 *L 2028*	Toftoy, SW. point.	65° 27.0′ N 12° 06.0′ E	**Oc.(2)W.R.G.** period 8s	16 **5**	W. 5 R. 3 G. 2		R. 043°-050°, W.-059°30′, G.-107°30′, W.-124°30′, R.-202°, W.-205°, G.-Toftoy.
9332 *L 2029*	Bjorntua.	65° 28.8′ N 12° 09.3′ E	**Iso.W.R.G.** period 6s	34 **10**	W. 4 R. 3 G. 2	White lantern on concrete column.	R. shore-044°30′, W.-049°, G.-260°, R.-284°.
9336 *L 2030*	Trollholmen.	65° 29.7′ N 12° 06.0′ E	**Iso.W.R.G.** period 6s	26 **8**	W. 5 R. 3 G. 2	Round hut on concrete base.	R. 343°-355°, G.-123°, W.-153°, R.-206°30′, G.-216.
	VEGAFJORDEN:						
9340 *L 2034*	-Halholmen.	65° 32.5′ N 12° 05.4′ E	**Fl.W.** period 5s fl. 0.5s, ec. 4.5s	34 **10**	5	Iron pole.	
9344 *L 2036*	-Ylvingen.	65° 36.2′ N 12° 09.4′ E	**Oc.W.R.G.** period 6s	43 **13**	W. 5 R. 3 G. 2	White lantern on base.	R. 208°-213°, W.-219°, G.-235°, W.-239°, R.-264°, W.-277°, G.-284°, W.-343°, R.-029°, W.-051°, G.-052°30′.
9348 *L 2037*	- -Rotvikodden.	65° 37.5′ N 12° 08.1′ E	**Oc.(2)W.R.G.** period 8s	12 **4**	W. 5 R. 4 G. 3	Iron hut on pillars; 23.	G. 024°-032°, W.-038°30′, R.-073°, W.-102°, G.-137°, R.-168°, G.-216°, R.-222°.
9352 *L 2039*	Kversteinen, Buroy, S. side.	65° 29.4′ N 11° 40.3′ E	**Fl.W.R.G.** period 5s fl. 0.7s, ec. 4.3s	42 **13**	W. 7 R. 5 G. 4	Iron hut on substructure.	G. 248°30′-251°, W.-298°, R.-014°30′, G.-044°, W.-050°, R.-066°, G.-090°, W.-091°, R.-104°30′, G.-133°30′.
	BRAKDJUPET:						
9356 *L 2041*	-Storbraken.	65° 24.0′ N 11° 33.0′ E	**Fl.W.R.G.** period 5s fl. 1s, ec. 4s	37 **11**	W. 10 R. 7 G. 6		R. 051°30′-078°, W.-087°30′, G.-107°30′, W.-110°30′, R.-220°, W.-224°30′, G.-231°, R.-270°.
	KVERSTEINFJORDEN:						
9360 *L 2042*	-Ertenbraken.	65° 26.0′ N 11° 42.0′ E	**Fl.(2)W.R.G.** period 10s fl. 1s, ec. 1.5s fl. 1s, ec. 6.5s	40 **12**	W. 11 R. 8 G. 7		R. 054°-067°, W.-078°, G.-102°, W.-110°, R.-227°, W.-250°, G.-276°.
9364 *L 2043*	-Kvalen.	65° 27.0′ N 11° 43.5′ E	**Fl.W.** period 3s	30 **9**	3		
9368 *L 2040*	-Lyran.	65° 20.0′ N 11° 49.0′ E	**Fl.(2)W.R.G.** period 10s fl. 0.7s, ec. 1.5s fl. 0.7s, ec. 7.1s	19 **6**	W. 7 R. 5 G. 4	White lantern on tripod; 42.	W. 002°-007°30′, R.-086°, W.-087°, G.-149°, W.-166°, R.-252°, W.-253°, G.-282°, W.-283°30′, R.-331°, W.-336°30′, G.-002°.
9372 *L 2044*	-Somnes, Jarholme, S. side.	65° 22.0′ N 12° 11.0′ E	**Oc.W.R.G.**	25 **8**	W. 5 R. 5 G. 2	Iron hut on substructure.	G. 268°-118°, W.-138°, R.-158°.
	BRONNOYSUND:						
9376 *L 2046*	-Stokholmen.	65° 26.4′ N 12° 09.8′ E	**Iso.W.R.G.** period 6s	10 **3**	W. 7 R. 5 G. 5	White lantern, concrete base.	R. 008°-013°, W.-019°, G.-166°, R.-183°, G.-205°, R.-209°.
9380 *L 2048*	-Ormoy, E. side.	65° 26.0′ N 12° 09.3′ E	**Fl.R.** period 3s	17 **5**	4	Hut.	
9384 *L 2050*	-Hestoygrunnen.	65° 27.7′ N 12° 11.1′ E	**Fl.R.** period 3s	16 **5**	1	Wooden hut on cairn.	

(1) No.	(2) Name and Location	(3) Position	(4) Characteristic	(5) Height	(6) Range	(7) Structure	(8) Remarks
			NORWAY-NORTHWEST COAST				
9388 *L 2051*	-Biskopgrunnen, NW. side of islet.	65° 28.1′ N 12° 11.9′ E	**Q.W.**	12 **4**	4	Iron perch. Floodlit.	
9392 *L 2056*	-Indre Hestoy.	65° 28.0′ N 12° 12.0′ E	**F.R.**	10 **3**	6	Iron pole.	
9396 *L 2060*	-Odinskjaer.	65° 28.0′ N 12° 12.0′ E	**F.R.**	14 **4**	5	Iron pole.	
9400 *L 2062*	-Aboskjaer.	65° 28.3′ N 12° 12.1′ E	**F.G.**	10 **3**	5	Iron perch.	Q.G. on Nordre Biskopsgrunn, Q.R. on S. point of Aboskiaer, Q.G. on Lille Bronno.
9404 *L 2064*	-Hestoyodden.	65° 28.6′ N 12° 12.4′ E	**Oc.W.R.G.** period 6s	15 **5**	W. 5 R. 3 G. 2	Lantern on piles.	G. 177°30′-202°, W.-204°, R.-235°, R. 355°-058°.
9408 *L 2068*	-Rodskjaersnaget.	65° 29.0′ N 12° 13.0′ E	**Q.R.**	23 **7**	5	Iron post.	
9412 *L 2070*	-Vaerholmen.	65° 29.0′ N 12° 13.0′ E	**Oc.(2)W.R.G.** period 8s	13 **4**	W. 5 R. 3 G. 3	Iron hut on structure.	G. 270°-083°, R.-089°, G.-149°, W.-157°, R.-165°.
9416 *L 2072*	-Salhusrogna.	65° 29.7′ N 12° 12.4′ E	**Fl.G.** period 3s	17 **5**	1	Wooden hut.	
9420 *L 2074*	-Prestoyene, E. side of Prestoy.	65° 29.0′ N 12° 12.0′ E	**Oc.(3)W.R.G.** period 10s	27 **8**	W. 8 R. 6 G. 5	Iron hut on substructure.	G. 158°-169°, R.-179°, R.-202°, G.-260°, W.-318°, R.-349°.
9424 *L 2078*	Stromoyene, Ytre Stromoy, S. point.	65° 33.2′ N 12° 13.9′ E	**Oc.(2)W.R.G.** period 8s	25 **8**	W. 5 R. 3 G. 3	Iron hut on structure.	R. 355°-001°, G.-013°, W.-035°, R.-110°, W.-129°, G.-174°, W.-192°, R.-213°.
9428 *L 2080*	Manddauen.	65° 35.0′ N 12° 19.3′ E	**Oc.(3)W.R.G.** period 10s	16 **5**	W. 9 R. 7 G. 7	Iron hut on structure.	G. 117°-132°, W.-140°, R.-177°, W.-187°, G.-190°, W.-193°, R.-201°, W.-208°, G.-283°, W.-290°, R.-324°, W.-331°, G.-342°.
9432 *L 2084*	Nevernes, Velfjord.	65° 26.5′ N 12° 35.0′ E	**Iso.W.R.G.** period 6s	26 **8**	W. 5 R. 3 G. 2	Iron hut.	R. 001°-004°, W.-009°, G.-133°, W.-142°, R.-248°, W.-256°, G.-261°.
	VEGA:						
9436 *L 2098*	**-Bermstein.**	65° 36.0′ N 11° 18.0′ E	**Fl.(3)W.** period 40s	131 **40**	**18**	Red iron tower, white band; 88.	
	-Auxiliary.		**Oc.(3)W.R.G**	89 **27**	W. **16** R. **15** G. **15**		W. 004°-017°, R.-032° and 154°-171°, G. 201°-204°, W.-206°30′, R.-208°30′.
9440 *L 2102*	-Bremsteinen, Heimoya.	65° 37.2′ N 11° 23.5′ E	**Iso.W.R.G.** period 6s	59 **18**	W. 7 R. 4 G. 4	Iron hut on substructure.	R. 215°-224°30′, W.-225°30′, G.-249°, R.-259°, W.-261°, G.-270°30′, W.-273°, R.-340°, G. 026°-031°30′, W.-040°, R.-048°, G.-102°, W.-107°, R.-158°, G.-167°30′.
9444 *L 2104*	-Nordholmen, N. point of islet.	65° 38.0′ N 11° 24.0′ E	**Oc.(2)W.R.G.** period 8s	42 **13**	W. 7 R. 5 G. 5	White lantern on piles, stone base.	W. 068°-071°, R.-074°, W.-077°, G.-092°30′, W.-098°, R.-147°30′, G.-257°30′, R.-270°30′, G.-068°.
9448 *L 2108*	-Skjaevaer, on Tenholmen.	65° 46.8′ N 11° 35.1′ E	**Iso.W.R.G.** period 6s	40 **12**	W. 7 R. 5 G. 5	Iron hut on structure.	R. 016°-129°, W.-135°, G.-150°, W.-167°, R.-208°, G.-249°, R.-285°, W.-327°.
9452 *L 2110*	-Solabaen.	65° 38.0′ N 11° 28.5′ E	**Q.W.**	28 **9**	4	Iron pile structure.	
9456 *L 2112*	-Brynjulfskjaer.	65° 39.1′ N 11° 33.4′ E	**Iso.W.R.G.** period 6s	29 **9**	W. 6 R. 4 G. 3	White lantern on stone beacon.	R. 233°-240°, W.-245°, G.-061°, R.-069°30′.

(1) No.	(2) Name and Location	(3) Position	(4) Characteristic	(5) Height	(6) Range	(7) Structure	(8) Remarks
			NORWAY-NORTHWEST COAST				
9460 *L 2114*	-Ivarsbraken.	65° 40.6′ N 11° 32.9′ E	**Oc.(2)W.R.G.** period 8s	37 **11**	W. 6 R. 4 G. 3	White lantern on concrete column.	R. 116°-127°, G.-138°30′, W.-146°, R.-221°, G.-280°30′, W.-285°, R.-290°.
9464 *L 2115*	-Bubraken.	65° 40.7′ N 11° 36.0′ E	**Oc.(3)W.R.G.** period 12s	30 **9**	W. 6 R. 4 G. 3	White lantern on concrete column.	G. 293°-302°, W.-310°30′, R.-027°30′, G.-083°, R.-101°30′, G.-105°30′, W.-110°30′, R.-148°.
9468 *L 2116*	-Mudvaer, on Sondre Leikua.	65° 34.6′ N 11° 40.9′ E	**Iso.W.R.G.** period 6s	31 **9**	W. 5 R. 3 G. 2	White lantern on base.	G. 003°-038°, W.-046°, R.-275°, W.-003°.
	-Hysvaer:						
9472 *L 2118*	- -Hogoy, Hogoyskjaerslua.	65° 45.0′ N 11° 45.0′ E	**Oc.(2)W.R.G.**	18 **5**	W. 5 R. 3 G. 3	Iron hut on structure.	G. 231°-257°, W.-270°, R.-299°, G.-126°.
9476 *L 2120*	- -Runden.	65° 44.2′ N 11° 48.1′ E	**Iso.W.R.G.** period 6s	22 **7**	W. 5 R. 3 G. 2	White lantern on piles.	G. 128°-155°, R.-179°, G.-223°, W.-235°, R.-006°, W.-009°, G.-026°.
9478 *L 2121*	- -Vallkraka.	65° 43.2′ N 11° 50.6′ E	**Fl.R.** period 3s fl. 0.3s, ec. 2.7s	20 **6**	2	Lantern on iron tripod; 46.	
9480 *L 2122*	-Sundsvoll, W. entrance S. side.	65° 41.7′ N 11° 47.5′ E	**Iso.W.R.G.** period 6s	13 **4**	W. 5 R. 3 G. 2	White lantern on piles.	R. 040°-060°, W.-074°, G.-175°, W.-187°, R.-200°, G.-212°, G. 222°-258°.
9484 *L 2126*	-Batvikholme, NE. point of islet.	65° 37.0′ N 11° 45.0′ E	**Oc.(2)W.R.G.**	42 **13**	W. 5 R. 3 G. 3	Iron hut.	G. 329°-008°, R.-019°, G.-131°, W.-134°, R.-185°, W.-189°, G.-205°, W.-329°.
9488 *L 2128*	-Habranden, SW. side of Vega.	65° 36.3′ N 11° 46.0′ E	**Iso.W.R.G.** period 6s	30 **9**	W. 4 R. 3 G. 2	White lantern on stone beacon.	G. 250°-295°, W.-300°, R.-350°, W.-016°, G.-068°, R.-115°, G.-170°.
9492 *L 2130*	-Bukholmskjaer, at Dypingen, S. side of Vega.	65° 35.1′ N 11° 55.4′ E	**Oc.(2)W.R.G.** period 8s	20 **6**	W. 5 R. 3 G. 3	Iron hut on structure.	G. 054°-062°, W.-087°, R.-224°, W.-226°, G.-235°, W.-240°, R.-252°.
9496 *L 2132*	-Klabben, Vegafjord.	65° 34.1′ N 12° 00.0′ E	**Fl.(2)W.R.G.** period 10s fl. 0.7s, ec. 1.5s fl. 0.7s, ec. 7.1s	25 **8**	W. 6 R. 4 G. 3	White lantern on piles.	R. 098°-101°, W.-103°, G.-261°, W.-276°, R.-332°, W.-005°, G.-012°.
9500 *L 2136*	-Roroy, on Leikua.	65° 38.6′ N 12° 02.5′ E	**Iso.W.R.G.** period 6s	32 **10**	W. 5 R. 3 G. 2	White lantern.	R. 168°-174°, G.-264°, R.-279°, G.-304°, R.-330°, W.-337°, G.-346°, W.-355°, R.-021°.
9504 *L 2138*	-Borgskjaer (Borgski), E. of Igeroy.	65° 40.4′ N 12° 09.0′ E	**Oc.W.R.G.** period 6s	15 **5**	W. 7 R. 4 G. 3	Iron hut on stone beacon.	G. 166°-185°, W.-206°, R.-220°, W.-224°30′, G.-244°, W.-263°30′, R.-347°, G.-359°, R.-010°, W.-017°30′, G.-044°30′, W.-047°, R.-068°.
9508 *L 2139*	-Torsoy.	65° 41.7′ N 12° 04.2′ E	**Oc.(3)W.R.G.** period 12s	22 **7**	W. 5 R. 4 G. 3	Small iron hut; 13.	R. 039°-045°, G.-054°, W.-057°, R.-130°, G.-185°, W.-218°, R.-249°.
9512 *L 2139.2*	-Brokskjaer.	65° 43.3′ N 12° 05.2′ E	**Oc.(2)W.R.G.** period 8s	10 **3**	W. 6 R. 4 G. 4	Small iron hut on piles; 16.	R. 242°-255°, G.-281°, W.-289°, R.-306°, W.-309°, G.-023°, R.-107°, W.-111°, G.-124°.
9516 *L 2139.4*	-Ostre Durmalskjaer.	65° 43.5′ N 11° 59.8′ E	**Iso.W.R.G.** period 6s	14 **4**	W. 4 R. 3 G. 2	White lantern on concrete base.	G. 246°-256°, W.-260°, R.-346°, G.-090°, R.-100°, W.-105°, G.-125°.
9520 *L 2139.6*	-Sandoykraka.	65° 43.3′ N 11° 56.5′ E	**Oc.(2)W.R.G.** period 8s	12 **4**	W. 5 R. 3 G. 3	Small iron hut on piles; 26.	G. 358°-015°, R.-168°, W.-173°, G.-223°, R.-260°.
9522 *L 2139.8*	-Skjaertaren.	65° 46.0′ N 11° 54.8′ E	**Fl.(2)W.** period 5s	25 **8**	4	Iron post.	

(1) No.	(2) Name and Location	(3) Position	(4) Characteristic	(5) Height	(6) Range	(7) Structure	(8) Remarks
	KILVAER:						
9524 *L 2267*	-Svartskjtaren.	65° 45.0′ N 12° 01.0′ E	**Fl.W.** period 5s fl. 0.5s, ec. 4.5s	10 **3**	3	Iron post.	
9528 *L 2267.3*	Ystoy, W.	65° 46.0′ N 12° 01.0′ E	**Q.G.**	12 **4**	1	Iron post.	
9532 *L 2267.6*	Vestre Lagskjaergrunnen.	65° 47.0′ N 12° 01.0′ E	**Q.R.**	10 **3**	2	Iron post.	
9536 *L 2268.3*	Kobskjaerene.	65° 49.0′ N 12° 01.0′ E	**Q.R.**	10 **3**	2	Iron post.	
9540 *L 2268*	Sore Pegrunnen.	65° 48.0′ N 12° 00.0′ E	**Q.R.**	7 **2**	2	Iron post.	
9544 *L 2268.6*	Skogsholmen.	65° 49.5′ N 12° 02.7′ E	**Iso.W.R.G.** period 6s	12 **4**	W. 4 R. 3 G. 2	White lantern on concrete column.	G. 052°-058°, W.-065°, R.-179°, W.-190°, G.-217°30′, W.-219°, R.-239°.
	SORVAER:						
9548 *L 2269*	-Kalvholmen, SW. side of Islet.	65° 51.0′ N 11° 59.0′ E	**Fl.R.** period 3s	18 **5**	2	Hut.	
9552 *L 2269.3*	Slotholmsluma.	65° 51.7′ N 11° 58.5′ E	**Fl.G.** period 3s fl. 0.3s, ec. 2.7s	10 **3**	2	Iron perch; 23.	
9556 *L 2269.6*	Kinnaroytaren.	65° 52.0′ N 11° 57.0′ E	**Iso.W.R.G.** period 4s	19 **6**	W. 5 R. 4 G. 2	Tripod on hut.	G. 286°-294°, R.-096°30′, G.-106°30′, W.-111°, R.-128°.
9560 *L 2271*	Lisoyrasa, Troldholmgrunnen close E. of islet.	65° 46.9′ N 12° 10.1′ E	**Fl.W.R.G.** period 10s	12 **4**	W. 6 R. 4 G. 4	Small iron hut on piles.	G. 172°-187°, W.-192°, R.-328°, W.-337°, G.-344°, W.-351°30′, R.-357°30′, W.-003°, G.-011°.
9562	Gulloygrunnen.	65° 45.4′ N 12° 12.4′ E	**V.Q.(6)+L.Fl.W.** period 10s	11 **3**	5	Iron pile.	
	MINDVAERFJORD:						
9564 *L 2142*	-Skjelva, Mindvaeret.	65° 43.2′ N 12° 18.7′ E	**Fl.W.R.G.** period 5s fl. 0.8s, ec. 4.2s	52 **16**	W. 10 R. 8 G. 6	Iron hut on tripod.	W. 247°-262°, R.-300°, W.-360°, G.-015°, W.-053°, R.-073°, W.-088°, G.-161°, R.-189°, W.-197°, G.-205°, R.-212°, W.-215°, G.-247°.
9568 *L 2144*	-Snertholmen, Vevelstadsund.	65° 43.2′ N 12° 28.3′ E	**Oc.W.R.G.** period 6s	23 **7**	W. 5 R. 3 G. 2	Iron hut; 10.	W. 351°-033°, R.-041°, obsc.-137°, G.-162°, W.-195°, R.-214°, W.-220°, G.-223°.
	VISTEN:						
9572 *L 2145*	-Aunholmen, S. side.	65° 42.1′ N 12° 37.5′ E	**Iso.W.R.G.** period 6s	32 **10**	W. 5 R. 3 G. 3	White hut on masonry column.	G. 293°-302°, W.-321°, R.-137°30′, W.-144°, G.-151°.
9576 *L 2146*	-Visten, W. side of fjord.	65° 39.0′ N 12° 38.6′ E	**Oc.R.G.** period 6s	45 **14**	R. 7 G. 6	White hut on masonry column; 10.	G. 173°-185°, R.-280°, G.-309°.
9580 *L 2149*	Nordre Troholmen, W. side, Trosund.	65° 48.1′ N 12° 31.2′ E	**Oc.(2)W.R.G.** period 8s	93 **28**	W. 5 R. 3 G. 3	Iron hut; 10.	G. 359°-005°, W.-017°, R.-171°, W.-192°, G.-215°.

(1) No.	(2) Name and Location	(3) Position	(4) Characteristic	(5) Height	(6) Range	(7) Structure	(8) Remarks
	TJOTTAFJORDEN:						
9584 *L 2152*	-Palholmen.	65° 48.8′ N 12° 29.9′ E	**Oc.(2)W.R.G.** period 8s	28 **9**	W. 6 R. 4 G. 4	Iron hut on foundation; 20.	R. 041°-050°, W.-063°, G.-080°, R.-085°, G.-199°, W.-213°, R.-225°.
9588 *L 2150*	Storskjaer.	65° 50.8′ N 12° 35.7′ E	**Iso.W.R.G.** period 6s	14 **4**	W. 5 R. 4 G. 3	White hut on concrete column; 12.	G. 222°-234°30′, W.-244°, R.-356°30′, W.-008°, G.-063°, W.-143°, R.-164°.
9592 *L 2151*	-Aspviksundet.	65° 52.1′ N 12° 38.2′ E	**Oc.(2)W.R.G.** period 8s	13 **4**	W. 5 R. 4 G. 3	White hut on masonry column; 12.	G. 359°-011°, W.-026°, R.-151°, G.-175°, W.-181°, R.-182°.
9596 *L 2154*	Bjorga.	65° 55.7′ N 12° 41.0′ E	**Fl.W.** period 3s	45 **14**	4	Wooden hut; 11.	
9600 *L 2156*	-Tjotta, S. point of Langholmen.	65° 48.7′ N 12° 27.0′ E	**Iso.W.R.G.** period 6s	14 **4**	W. 3 R. 2 G. 2	Iron hut; 10.	G. 252°-255°, W.-259°, R.-286°, W.-335°, G.-359°, W.-030°, R.-066°30′, W.-074°, G.-150°.
9602 *L 2157*	-Tjotta mole.	65° 49.2′ N 12° 26.0′ E	**Iso.R.** period 2s	20 **6**	1	Lantern on metal post.	
9604 *L 2158*	-Juledagene, W. side of Tjotto.	65° 50.8′ N 12° 22.8′ E	**Iso.W.R.G.** period 6s	22 **7**	W. 6 R. 4 G. 4	Iron hut on cairn; 28.	G. 002°-009°, W.-024°, R.-160°, W.-166°, G.-175°, W.-177°, R.-197°, W.-207°, G.-222°.
9608 *L 2160*	-Rosoygalten.	65° 51.7′ N 12° 21.8′ E	**Oc.(2)W.R.G.** period 8s	20 **6**	W. 7 R. 5 G. 4	Iron hut; 31.	G. 167°-177°, W.-187°, R.-196°, G.-243°30′, W.-249°, R.-353°30′, W.-010°, G.-020°.
	ALSTFJORDEN:						
9612 *L 2165*	-Karholmen, W. side northern extremity.	65° 54.6′ N 12° 22.9′ E	**Fl.G.** period 3s	16 **5**	3	Pedestal; 13.	
9616 *L 2166*	-Sore Soroyholmen E. side of islet.	65° 55.0′ N 12° 22.3′ E	**Iso.W.R.G.** period 6s	22 **7**	W. 7 R. 5 G. 5	Iron hut on foundation; 20.	R. 198°-210°, W.-217°, G.-228°, W.-233°, R.-359°, W.-003°, G.-009°.
9620 *L 2168*	-Sovik, on Vikholmen.	65° 56.5′ N 12° 26.1′ E	**Oc.(2)W.R.G.** period 8s	38 **12**	W. 4 R. 2 G. 2	Iron hut on cairn; 23.	R. 333°-004°, W.-008°, G.-036°, W.-044°, R.-086°, W.-098°, G.-175°, W.-209°, G.-218°.
9624 *L 2170*	-Heroysund, on Indre Kirkeflua.	65° 57.8′ N 12° 18.1′ E	**Iso.W.R.G.** period 6s	13 **4**	W. 4 R. 3 G. 2	Iron hut on structure.	R. 241°-296°, W.-302°, G.-355°, R.-042°, W.-045°, G.-059°, obsc.-108°, R.-131°, W.-145°, G.-148°.
9628 *L 2172.4*	-Flatskjaergrunnen.	65° 59.7′ N 12° 24.0′ E	**Q.W.**	10 **3**	4	Metal perch; 27.	
9632 *L 2174*	-Lovoysund, NE. point of Store Lovoy.	66° 01.9′ N 12° 32.4′ E	**Iso.W.R.G.** period 6s	14 **4**	W. 7 R. 5 G. 4	Iron hut; 10.	G. 069°-083°, R.-253°, W.-267°, R.-272°, W.-277°, G.-304°.
9634 *L 2172*	-Heroyskjaeret.	66° 00.4′ N 12° 21.7′ E	**Oc.R.G.** period 6s	18 **5**	R. 3 G. 1	Pedestal on concrete column.	R. 058°30′-305°30′, G.-058°30′.
9636 *L 2171*	-Skjelfiskholmen.	66° 00.9′ N 12° 23.9′ E	**Iso.W.R.G.** period 6s	19 **6**	W. 5 R. 4 G. 3	White hut on concrete column; 20.	R. 020°-028°, W.-030°, G.-057°30′, R.-129°30′, W.-146°, G.-179°.
9640 *L 2180*	-Suttaren.	66° 01.9′ N 12° 39.2′ E	**Q.(6)+L.Fl.W.** period 15s	28 **9**	3	Pedestal on concrete column; 30.	
9644 *L 2178*	-Sandnessjoen, mole, head.	66° 01.5′ N 12° 38.3′ E	**Oc.W.R.G.** period 6s	20 **6**	W. 4 R. 2 G. 2	White lantern on concrete column; 16.	R. 108°-143°30′, W.-185°, G.-247°, W.-251°, R.-284°, W.-060°.
9648 *L 2175*	-Jaegtholmen.	66° 02.9′ N 12° 30.9′ E	**Oc.(2)W.R.G.** period 8s	21 **6**	W. 6 R. 4 G. 4	Hut on masonry column; 22.	G. 224°30′-238°, W.-246°, R.-046°, W.-061°30′, G.-071°30′.

(1) No.	(2) Name and Location	(3) Position	(4) Characteristic	(5) Height	(6) Range	(7) Structure	(8) Remarks
			NORWAY-NORTHWEST COAST				
9650 *L 2181.4*	Helgelandsbrua, center of bridge.	66° 02.3′ N 12° 43.3′ E	**Iso.W.** period 2s	141 **43**			
	RACON		**T(–)** period 12s				
9651 *L 2181*	-N. bridge span.	66° 02.4′ N 12° 43.3′ E	**Iso.W.R.G.** period 4s	21 **6**	W. 8 R. 6 G. 6		G. 247°-251°30′, W.-258°, R.-292°, W.-326°, G.-061°, W.-069°, R.-080°.
	VEFSNFJORDEN:						
9656 *L 2184*	-Furuneset.	66° 02.5′ N 12° 55.5′ E	**Oc.(2)W.R.G.** period 8s	20 **6**	W. 5 R. 3 G. 3	Iron hut.	R. 081°-092°, W.-228°, R.-346°, W.-351°, G.-353°.
9660 *L 2185*	-Dagsvikodden.	66° 01.3′ N 12° 56.4′ E	**Oc.G.**	18 **5**	2	Lantern on pedestal; 13.	
9664 *L 2185.2*	-Sundhammeren.	66° 01.2′ N 12° 56.0′ E	**Oc.R.** period 6s	16 **5**	3	Pedestal; 13.	
9668 *L 2186*	-Bruneset.	66° 00.0′ N 12° 56.0′ E	**Oc.R.** period 6s	13 **4**	3	Wooden hut.	
9672 *L 2188*	-Akvikskjaer.	65° 59.0′ N 12° 51.7′ E	**Oc.W.R.G.** period 6s	13 **4**	W. 5 R. 3 G. 2	Iron hut on piles; 19.	R. 230°-236°, W.-287°, G.-314°, W.-323°, R.-055°, W.-065°, G.-066°.
9676 *L 2190*	-Sornesskjaer.	65° 58.4′ N 12° 52.4′ E	**Oc.(2)W.R.G.** period 8s	20 **6**	W. 6 R. 5 G. 4	Iron substructure; 21.	G. 091°-109°, W.-130°, R.-219°30′, W.-223°, G.-299°30′, W.-305°30′, R.-323°.
9677 *L 2191*	-Holandsvika Range, front.	65° 55.5′ N 13° 07.9′ E	**F.R.**	20 **6**	4	Iron perch; 10.	
9678 *L 2191.1*	- -Rear, 017° from front.	65° 55.8′ N 13° 08.0′ E	**F.R.**	32 **10**	4	Iron perch; 22.	
9680 *L 2192*	-Alterneset.	65° 53.8′ N 13° 07.7′ E	**Oc.W.R.** period 6s	21 **6**	W. 8 R. 5	Iron hut on piles; 21.	R. 118°-127°, W.-179°, R.-202°, W.-331°, R.-338°.
9688 *L 2193*	-Mosjoen, W. mole.	65° 51.0′ N 13° 11.2′ E	**Oc.(2)W.R.G.**	20 **6**	W. 10 R. 8 G. 6	Aluminum hut.	R. 101°-154°, W.-160°, G.-180°.
9692 *L 2214*	Angersneset, Ulvangen.	66° 04.0′ N 12° 40.5′ E	**Oc.(3)W.R.G.** period 10s	29 **9**	W. 11 R. 8 G. 8	Iron hut; 10.	G. 352°-030°, R.-041°, W.-050°30′, G.-078°, W.-079°, R.-109°, G.-124°, R.-179°, W.-184°, G.-190°, W.-199°, R.-206°.
	RANA:						
9696 *L 2216*	-Langneset, E. point of Lokta.	66° 09.0′ N 12° 48.8′ E	**Oc.W.R.G.** period 6s	36 **11**	W. 10 R. 8 G. 7	Iron hut; 10.	R. 198°-201°, W.-270°, R.-277°, W.-040°, G.-047°.
9700 *L 2218*	-Faeoy, W. point of islet.	66° 10.0′ N 12° 58.0′ E	**Oc.(2)W.R.G.** period 8s	14 **4**	W. 5 R. 3 G. 3	Iron hut on structure.	G. 331°-056°, W.-065°, R.-069°, W.-082°, G.-215°, R.-220°, W.-226°, G.-240°.
9704 *L 2233*	-Kalvskjaeret.	66° 10.0′ N 12° 58.0′ E	**Fl.R.** period 3s	15 **5**	4		
9706 *L 2219*	-Levangodden.	66° 09.5′ N 13° 04.5′ E	**Iso.G.** period 4s			Floodlit.	
9708 *L 2222*	-Bardalsoy, N. side of islet.	66° 14.1′ N 13° 20.5′ E	**Iso.W.R.G.** period 6s	59 **18**	W. 7 R. 5 G. 4	Iron hut; 10.	G. 052°-055°, W.-061°, R.-073°, W.-270°, R.-273°.
9712 *L 2222.4*	-Nordvikneset.	66° 14.2′ N 13° 23.4′ E	**Fl.R.** period 3s	16 **5**	2	Lantern on pedestal; 13.	

(1) No.	(2) Name and Location	(3) Position	(4) Characteristic	(5) Height	(6) Range	(7) Structure	(8) Remarks
			NORWAY-NORTHWEST COAST				
9716 *L 2223*	-Sandes.	66° 14.0′ N 13° 32.0′ E	**Oc.(2)W.R.G.** period 8s	25 **8**	W. 11 R. 8 G. 8	Iron hut on concrete base; 16.	G. 060°-069°30′, W.-082°30′, R.-209°, W.-217°, G.-272°30′, W.-277°30′, R.-295°.
9720 *L 2224*	-Ranskjaeret.	66° 14.7′ N 13° 42.0′ E	**Fl.(2)W.** period 10s	12 **4**	4	Lantern on hut on stone cairn; 12.	
9724 *L 2225*	-Stromholmen, S. side of islet.	66° 15.7′ N 13° 44.7′ E	**Iso.W.R.G.** period 4s	24 **7**	W. 7 R. 5 G. 4	Lantern on hut on stone beacon; 10.	R. 250°-260°, W.-304°, R.-065°, W.-071°, G.-085°.
9728 *L 2226*	-Haukneset.	66° 17.0′ N 14° 03.0′ E	**Oc.W.R.G.** period 8s	24 **7**	W. 10 R. 10 G. 9	Iron hut on structure.	R. 054°-062°, W.-069°, G.-217°, W.-224°, R.-229°, W.-237°, G.-241°.
9732 *L 2225.4*	Finneidfjord.	66° 12.1′ N 13° 46.4′ E	**Oc.W.R.G.** period 6s	22 **7**	W. 10 R. 8 G. 7	White lantern on concrete base; 13.	R. 201°-218°, W.-230°, G.-325°, W.-342°, R.-349°.
	LITLESJONA:						
9744 *L 2234.3*	-Svalenget.	66° 12.8′ N 12° 58.2′ E	**Fl.R.** period 3s	23 **7**	4	Lantern on iron perch.	
9748 *L 2234.4*	Sauragrunnen.	66° 13.2′ N 13° 01.2′ E	**Fl.(2)W.R.G.** period 5s	24 **7**	W. 8 R. 6 G. 5	Iron hut on concrete column; 36.	R. 080°-087°, W.-096°, G.-099°, R.-227°, W.-230°, G.-011°, W.-012°30′, R.-030°, W.-033°30′, G.-061°, R.-065°.
9749 *L 2234.2*	Nesna, mole, head.	66° 12.1′ N 13° 00.7′ E	**Iso.R.** period 2s	13 **4**	4	Lantern on metal structure.	Seasonal.
9752 *L 2236*	Handnesholmen, SW. point of islet.	66° 14.0′ N 12° 55.0′ E	**Oc.W.R.G.** period 6s	21 **6**	W. 10 R. 8 G. 7	Iron hut on stone base.	G. 266°-296°, W.-298°, R.-024°, W.-043°, G.-177°, W.-206°, R.-223°.
9756 *L 2232*	Alsoyvagen, Tomma.	66° 12.8′ N 12° 48.3′ E	**Iso.W.R.G.** period 4s	13 **4**	W. 7 R. 5 G. 5	Iron hut on concrete base; 13.	R. 202°-218°, W.-229°, G.-340°, W.-350°, R.-065°.
9760 *L 2230*	Tomma, Langnesholmen on islet near Husby.	66° 13.3′ N 12° 46.1′ E	**Fl.R.** period 3s	32 **10**	2	Lantern on pedestal; 13.	
	SJONA:						
9764 *L 2238*	-Nordfjordholmen.	66° 20.4′ N 13° 26.6′ E	**Iso.W.R.G.** period 4s	81 **25**	W. 7 R. 5 G. 4	Iron hut, concrete base; 10.	G. 224°-242°, R.-032°, W.-065°, G.-082°.
9768 *L 2240*	Kleivholmen, W. point of islet.	66° 21.2′ N 12° 59.5′ E	**Iso.W.R.G.** period 6s	27 **8**	W. 8 R. 6 G. 5	Iron hut; 10.	R. 341°-008°30′, W.-019°, G.-061°, W.-072°30′, R.-180°, W.-189°, G.-211°, W.-232°, R.-240°.
	KVAROYFJORDEN:						
9776 *L 2242*	-Bonetskjaer.	66° 29.3′ N 12° 58.8′ E	**Oc.W.R.G.** period 6s	20 **6**	W. 9 R. 8 G. 8	Iron hut on structure.	G. 154°-160°, W.-176°, R.-265°, W.-278°, G.-300°, W.-305°, R.-334°, W.-356°, G.-022°, W.-030°, R.-038°.
9780 *L 2244*	-Vikingen.	66° 32.0′ N 12° 59.0′ E	**Oc.(2)W.R.G.**	53 **16**	W. 5 R. 3 G. 3	Iron hut on substructure.	R. 342°-349°, W.-356°, G.-072°, W.-082°, R.-133°, W.-147°, G.-234°, W.-242°, R.-249°.
	SOLVAER:						
9784 *L 2255.4*	-Bremholmen.	66° 22.2′ N 12° 39.7′ E	**Oc.(2)W.R.G.** period 8s	30 **9**	W. 7 R. 5 G. 5	Iron hut; 16.	R. 137°-145°30′, W.-189°30′, G.-219°, W.-252°, R.-268°.
9788 *L 2255*	-Sleneset.	66° 21.9′ N 12° 37.7′ E	**Q.G.**	22 **7**	2	Iron pole; 13.	

(1) No.	(2) Name and Location	(3) Position	(4) Characteristic	(5) Height	(6) Range	(7) Structure	(8) Remarks
			NORWAY-NORTHWEST COAST				
9792 *L 2256*	-Lamoy.	66° 22.6′ N 12° 38.3′ E	**Q.R.**	54 **16**	2	Pedestal on cairn; 25.	
	LUNDEROYSUNDET:						
9796 *L 2254.5*	-Bukkholmen.	66° 22.5′ N 12° 36.3′ E	**Iso.W.R.G.** period 6s	16 **5**	W. 7 R. 5 G. 5	White lantern, concrete foundation; 12.	G. 042°-052°, W.-153°, R.-177°, W.-200°, G.-216°, W.-226°, R.-236°.
9800 *L 2254.3*	-Bukkholmgrunnen.	66° 22.4′ N 12° 36.1′ E	**Q.G.**	12 **4**	2	Iron perch.	
9804 *L 2254.26*	-Nordre Moflaget.	66° 21.1′ N 12° 35.2′ E	**Q.G.**	13 **4**	2	Iron perch.	
9808 *L 2254.23*	-Midtre Moflaget.	66° 22.0′ N 12° 34.9′ E	**Fl.G.** period 3s fl. 0.3s, ec. 2.7s	12 **4**	1	Iron perch.	
9812 *L 2254.2*	-Sore Moflaget.	66° 21.8′ N 12° 34.5′ E	**Q.R.**	12 **4**	2	Iron perch.	
9816 *L 2254.16*	-Geitskjaersnaget.	66° 21.5′ N 12° 34.2′ E	**Fl.R.** period 3s fl. 0.3s, ec. 2.7s	16 **5**	2	Iron perch; 18.	
9820 *L 2254.13*	-Slattersoysnaget.	66° 21.5′ N 12° 33.3′ E	**Fl.G.** period 3s fl. 0.3s, ec. 2.7s	20 **6**	2	Iron perch; 20.	
9824 *L 2254.1*	-Flatskjaer.	66° 21.5′ N 12° 33.2′ E	**Fl.R.** period 3s fl. 0.3s, ec. 2.7s	13 **4**	2	Pedestal; 13.	
9828 *L 2254.06*	-Leirholmen.	66° 21.3′ N 12° 32.5′ E	**Fl.R.** period 3s fl. 0.3s, ec. 2.7s	13 **4**	2	Pedestal.	
9832 *L 2254.03*	-Ornholmskjaeret.	66° 21.0′ N 12° 31.6′ E	**Fl.G.** period 3s fl. 0.3s, ec. 2.7s	19 **6**	2	Iron perch.	
9836 *L 2257*	Kvitingen.	66° 24.3′ N 12° 35.5′ E	**Q.W.**	34 **10**	3	Pedestal on cairn; 29.	
	DONNA:						
9840 *L 2284*	-Akervagen.	66° 09.9′ N 12° 33.2′ E	**Oc.W.R.G.** period 6s	20 **6**	W. 5 R. 3 G. 2	White lantern, concrete foundation; 16.	R. 019°-030°, G.-073°30′, W.-076°30′, R.-112°, W. along the inlet.
9844 *L 2248*	Hovsvag, on Tarholmen, Skibfjord.	66° 10.1′ N 12° 40.9′ E	**Iso.W.R.G.** period 6s	39 **12**	W. 4 R. 3 G. 3	Iron hut.	R. 335°-000°, W.-064°, R.-159°, W.-178°, G.-184°.
9848 *L 2286*	Soroyvagen.	66° 13.0′ N 12° 33.0′ E	**Oc.W.R.G.** period 6s	20 **6**	W. 9 R. 7 G. 7	Concrete column.	G. shore-069°, W.-082°30′, R.-158°30′, W.-163°30′, G.-231°30′, W.-235°, R.-shore.
9852 *L 2250*	Engelsholmen, off NE. point of Donna.	66° 13.2′ N 12° 37.1′ E	**Oc.W.R.G.** period 6s	46 **14**	W. 5 R. 3 G. 2	Iron hut.	G. 123°-159°, W.-166°, R.-173°, W.-217°, R.-270°, W.-293°, R.-341°, W.-344°, G.-359°.
9856 *L 2251.1*	Langskjaeret.	66° 16.0′ N 12° 29.5′ E	**Fl.W.** period 5s fl. 0.5s, ec. 4.5s	26 **8**	4	Concrete column; 23.	
9858 *L 2251.07*	Synstholmen.	66° 15.8′ N 12° 25.9′ E	**Fl.W.** period 3s	42 **13**	7	Cairn.	
9860 *L 2251*	Utobaen.	66° 14.3′ N 12° 36.6′ E	**Fl.W.** period 5s fl. 0.5s, ec. 4.5s	34 **10**	8	Metal framework tower.	
9864 *L 2251.6*	Hongskjaer.	66° 17.1′ N 12° 37.9′ E	**V.Q.(3)W.** period 5s	27 **8**	4	Tripod; 27.	

(1) No.	(2) Name and Location	(3) Position	(4) Characteristic	(5) Height	(6) Range	(7) Structure	(8) Remarks
			NORWAY-NORTHWEST COAST				
9868 *L 2251.7*	Lommoyodden, N. end.	66° 19.0′ N 12° 48.0′ E	**Fl.W.R.G.** period 5s fl. 0.7s, ec. 4.3s	25 **8**	W. 7 R. 5 G. 4		G. 030°-052°30′, W.-065°, R.-148°30′, G.-212°30′, W.-222°, R.-236°30′, W.-245°30′, G.-250°.
9872 *L 2251.8*	Kjerringskjaer.	66° 19.7′ N 12° 53.0′ E	**Q.W.**	32 **10**	3	Pedestal on cairn; 26.	
9876 *L 2252*	Lille Mangvarden, on Fangholmen.	66° 20.0′ N 12° 41.0′ E	**Iso.W.R.G.** period 6s	36 **11**	W. 5 R. 3 G. -	Iron hut, stone base.	G. 001°30′-008°, W.-019°, R.-196°, W.-201°, G.-203°30′.
	LUROY:						
9880 *L 2258*	-Eggeloysa, Sjona.	66° 23.7′ N 12° 45.9′ E	**Iso.W.R.G.** period 4s	103 **31**	W. 8 R. 6 G. 5	Iron hut; 10.	G. 313°-315°, W.-324°, R.-031°, G.-043°, W.-058°, R.-106°, W.-164°, G.-167°, W.-175°, R.-194°, W.-197°, G.-221°.
9884 *L 2260.2*	-Segelneset, on Onoy.	66° 23.1′ N 12° 48.5′ E	**Fl.G.** period 3s fl. 0.3s, ec. 2.7s	25 **8**	4	Iron perch.	
9888 *L 2259*	-Langdraget.	66° 24.5′ N 12° 47.4′ E	**Fl.W.** period 3s fl. 0.3s, ec. 2.7s	16 **5**	5	Iron perch.	
9892 *L 2260*	-Luroy, on Leiskjaer.	66° 24.7′ N 12° 48.0′ E	**Iso.W.R.G.** period 4s	22 **7**	W. 6 R. 4 G. 4	Iron hut, stone base; 13.	G. 019°-036°, W.-043°, R.-059°, obsc.-164°, G.-170°, W.-173°, R.-231°, W.-235°, G.-240°.
9896 *L 2261.5*	-Knottan.	66° 25.0′ N 12° 49.6′ E	**Fl.W.** period 3s fl. 0.3s, ec. 2.7s	23 **7**	5	Iron perch.	
9900 *L 2261*	-Skjorvikskjaeret.	66° 25.3′ N 12° 50.9′ E	**Q.G.**	16 **5**	2	Pedestal; 13.	
9904 *L 2263*	-Langvardskjaeret.	66° 26.8′ N 12° 49.9′ E	**Q.W.**	26 **8**	3	Pedestal on cairn; 23.	
9908 *L 2260.4*	Sjaholmskjaeret.	66° 24.2′ N 12° 50.9′ E	**Fl.W.** period 3s	13 **4**	4	Pedestal; 13.	
9912 *L 2260.6*	Tyvholmskjaeret.	66° 24.5′ N 12° 50.9′ E	**Fl.G.** period 3s	20 **6**	2	Iron perch; 20.	
9916 *L 2262*	-Hagenholmen, W. side.	66° 26.0′ N 12° 50.0′ E	**Oc.(2)R.G.** period 8s	25 **8**	R. 7 G. 6	Iron hut on substructure.	R. 348°-355°, G.-176°, R.-189°.
9920 *L 2264*	-Sorvaer.	66° 26.2′ N 12° 46.6′ E	**Iso.W.R.G.** period 6s	68 **21**	W. 6 R. 4 G. 4	Iron hut.	R. 354°-019°, W.-100°, R.-182°, W.-210°, R.-234°, G.-238°, W.-243°, R.-310°.
	HESTMONA:						
9924 *L 2265*	-Anklakken, on S. side.	66° 31.1′ N 12° 51.8′ E	**Fl.W.R.G.** period 5s	39 **12**	W. 8 R. 6 G. 3	Iron hut; 10.	R. 204°-217°, W.-247°, G.-029°, W.-035°, R.-040°, W.-044°, G.-055°.
9928 *L 2266*	-Store Selsoy, on Ytre Selsoyvag.	66° 34.0′ N 12° 51.0′ E	**Oc.W.R.G.** period 6s	23 **7**	W. 10 R. 7 G. 7	Concrete column.	R. 073°-105°, W.-110°, G.-204°, W.-210°, R.-225°.
9932 *L 2271.3*	-Skalvaer, E. side of Lysthusoy.	65° 51.0′ N 12° 11.0′ E	**Iso.W.R.G.** period 6s	21 **6**	W. 5 R. 3 G. 2	Iron hut.	G. 165°-175°30′, W.-178°, R.-001°, W.-004°, G.-014°.
9936 *L 2273*	-Langneset.	65° 53.0′ N 12° 15.0′ E	**Iso.W.R.G.** period 6s	21 **6**	W. 5 R. 3 G. 2	Iron hut.	G. 011°-030°30′, W.-033°30′, R.-199°, G.-205°, R.-230°.
9940 *L 2274.6*	-Springen, S. rock.	65° 54.7′ N 12° 12.3′ E	**Oc.(3)W.R.G.** period 12s	20 **6**	W. 6 R. 5 G. 4	Iron hut; 30.	R. 020°-040°, G.-120°, R.-216°, G.-232°, W.-240°, R.-260°.

(1) No.	(2) Name and Location	(3) Position	(4) Characteristic	(5) Height	(6) Range	(7) Structure	(8) Remarks
	NORWAY-NORTHWEST COAST						
	ALTERFJORD:						
9944 *L 2274*	-Buoy (Buoen).	65° 55.8′ N 12° 18.4′ E	**Iso.W.R.G.** period 6s	38 **12**	W. 7 R. 5 G. 5	Iron hut on cairn; 19.	R. 060°-069°, G.-185°30′, W.-191°, R.-223°, W.-228°, G.-014°, R.-026°.
	HUSVAERLEIA:						
9948 *L 2275*	-Traetholmen, SE. side of islet.	65° 55.9′ N 12° 11.3′ E	**Iso.W.R.G.** period 6s	17 **5**	W. 6 R. 5 G. 4	Iron hut; 10.	G. 107°-123°, W.-136°, R.-155°, W.-170°, G.-354°, W.-004°30′, R.-010°.
9952 *L 2275.6*	-Kreppa.	65° 55.2′ N 12° 08.9′ E	**Q.R.**	10 **3**	2	Iron perch.	
9956 *L 2276*	-Midtre Kreppaholmen.	65° 55.2′ N 12° 08.7′ E	**Q.G.**	21 **6**	2	Iron perch; 19.	
9960 *L 2275.3*	-Dragan, W. side of Vestre Dragan.	65° 55.7′ N 12° 10.3′ E	**Oc.(2)W.R.G.** period 8s	13 **4**	W. 6 R. 4 G. 4	Iron hut, masonry base; 10.	R. 043°-057°, G.-170°, W.-175°, R.-189°, G.-201°, R.-218°.
9964 *L 2276.3*	-Husvaerhamn.	65° 54.9′ N 12° 07.9′ E	**Q.R.**	13 **4**	2	Iron perch.	
9968 *L 2278*	-Geithammeren.	65° 57.0′ N 12° 13.2′ E	**Iso.W.R.G.** period 6s	29 **9**	W. 7 R. 5 G. 5	Iron hut; 22.	R. 068°-081°, W.-097°30′, G.-238°, R.-242°.
9972 *L 2278.3*	-Hanskjaeret.	65° 57.6′ N 12° 15.4′ E	**Fl.W.** period 3s fl. 0.3s, ec. 2.7s	14 **4**	4	Pedestal; 16.	
	OKSNINGAN:						
9976 *L 2280*	-Geitholmen, S. point of islet, Faeroysund.	65° 59.1′ N 12° 13.9′ E	**Oc.W.R.G.** period 6s	19 **6**	W. 10 R. 8 G. 7	Iron hut; 10.	G. 195°-231°, W.-008°30′, R.-030°, W.-034°, G.-045°30′, W.-048°, R.-061°.
9980 *L 2281*	-Hestoysund, on Bokskjaeret.	66° 00.3′ N 12° 16.0′ E	**Oc.W.R.G.** period 6s	15 **5**	W. 8 R. 6 G. 2	Iron hut; 20 .	G. 316°-360°, R.-106°, W.-119°, G.-203°, W.-210°, R.-218°.
9984 *L 2280.4*	-Hoholmen.	66° 00.6′ N 12° 17.2′ E	**Oc.(2)W.R.G.** period 8s	14 **4**	W. 9 R. 7 G. 6	Concrete column; 20.	R. 104°-194°, G.-252°, W.-256°30′, R.-288°30′, W.-298°, G.-310°.
9988 *L 2281.4*	-Ytre Oksningen, on Fagernes.	66° 00.8′ N 12° 13.4′ E	**Oc.W.R.G.** period 6s	28 **9**	W. 9 R. 7 G. 7	Iron hut; 10.	G. 112°-127°, W.-131°, R.-231°, W.-238°, G.-304°, W.-306°, R.-327°.
	DONNA:						
9992 *L 2282*	-Akvik, E. side of entrance.	66° 02.0′ N 12° 19.0′ E	**Oc.W.R.G.** period 6s	14 **4**	W. 10 R. 7 G. 7	Iron hut.	R. 014°-024°, W.-103°, G.-164°, W.-169°, R.-181°, G.-203°, W.-222°, R.-235°.
9996 *L 2282.4*	-Skagavagen.	66° 04.6′ N 12° 21.3′ E	**Fl.W.** period 3s fl. 0.3s, ec. 2.7s	7 **2**	4	Iron perch; 25.	
10000 *L 2283*	-Buoyskjaer, Vikafjord.	66° 06.8′ N 12° 22.8′ E	**Iso.W.R.G.** period 6s	28 **9**	W. 5 R. 4 G. 3	White lantern on piles; 20.	G. 276°-278°, W.-348°, R.-043°, W.-060°, G.-198°30′, W.-202°, R.-229°.
10004 *L 2283.4*	-Vandve, *buoy.*	66° 10.8′ N 12° 21.8′ E	**Oc.(2)W.R.G.** period 8s	22 **7**	W. 4 R. 3 G. 2	Iron hut.	R. 001°-016°, G.-168°, W.-182°, R.-193°, obsc.- 233°, G.-245°, W.-248°, R.-260°.
10008 *L 2284.4*	-Rensoysund, on Kylhol men.	66° 11.7′ N 12° 26.5′ E	**Iso.W.R.G.** period 6s	22 **7**	W. 4 R. 3 G. 2	Iron hut.	W. 167°-214°, R.-320°, W.-358°, G.-008°, W.-013°, R.-016°.

(1) No.	(2) Name and Location	(3) Position	(4) Characteristic	(5) Height	(6) Range	(7) Structure	(8) Remarks
			NORWAY-NORTHWEST COAST				
10012 *L 2284.2*	-Rolvagen.	66° 11.1′ N 12° 28.0′ E	**Fl.W.** period 3s	13 **4**	4	Pedestal; 22.	
10016 *L 2285*	Torsvikvagen Range, front.	66° 12.1′ N 12° 32.6′ E	**F.R.**	30 **9**	2	Wooden post.	Visible 117°-137°.
10020 *L 2285.1*	-Rear, 82 meters 127° from front.	66° 12.0′ N 12° 32.8′ E	**F.R.**	46 **14**	2	Wooden post.	Visible 124°-130°.
	LANAN:						
10024	-Arenholmen.	65° 48.0′ N 11° 46.0′ E	**Oc.(3)W.R.G.**	33 **10**	W. 5 R. 3 G. 3		R. 267°-276°, G.-296°30′, W.-304°, R.-027°30′, W.-032°, G.-072°30′, W.-075°, R.-194°.
10028 *L 2287.3*	-Nordstre Andholmgrunne.	65° 50.4′ N 11° 47.7′ E	**Iso.W.R.G.** period 6s	18 **5**	W. 4 R. 3 G. 2	White lantern on piles.	R. 005°-021°30′, W.-025°30′, G.-196°, W.-203°, R.-217°.
10032 *L 2287.6*	-Indre Brislingen.	65° 51.4′ N 11° 48.9′ E	**Fl.G.** period 3s	14 **4**	2	Metal perch; 15.	
10036 *L 2288*	-Penniskjaeret.	65° 52.0′ N 11° 50.0′ E	**Fl.R.** period 3s	13 **4**	2	Metal perch.	
10040 *L 2288.3*	-Sauoygrunnen.	65° 52.0′ N 11° 50.0′ E	**Fl.R.** period 3s fl. 0.3s, ec. 2.7s	12 **4**	2	Metal perch.	
10044 *L 2288.6*	-Sore Buoygrunnen.	65° 52.2′ N 11° 50.2′ E	**Fl.G.** period 3s	13 **4**	2	Metal perch; 25.	
10048 *L 2289*	-Nordre Buoygrunnen.	65° 52.4′ N 11° 50.3′ E	**Fl.W.** period 3s	13 **4**	4	Metal perch; 25.	
10052 *L 2290*	-Heglaskjaeret.	65° 53.1′ N 11° 50.2′ E	**Fl.G.** period 3s	17 **5**	2	Metal perch; 23.	
	GASVAERFJORD:						
10056 *L 2300*	-Sandvaeroddtaren.	65° 54.8′ N 12° 01.5′ E	**Iso.W.R.G.** period 6s	13 **4**	W. 7 R. 5 G. 5	Iron post; 38.	G. 091°-109°30′, W.-111°, R.-202°30′, W.-215°, G.-350°, R.-004°.
10060 *L 2310*	-Ytre Flesan, Durmalsflesa, N. point.	65° 57.6′ N 11° 53.3′ E	**Fl.(2)W.R.G.** period 5s	20 **6**	W. 8 R. 5 G. 5	Iron hut on piles; 21.	G. 346°30′-352°30′, W.-353°30′, R.-007°, W.-008°30′, G.-028°, R.-189°, W.-197°30′, G.-212°30′.
10064 *L 2312*	-Steinene, Store Steinen, NW. point.	66° 00.2′ N 12° 00.4′ E	**Fl.W.R.G.** period 5s fl. 0.7s, ec. 4.3s	33 **10**	W. 9 R. 7 G. 6	Iron hut; 20.	R. 326°-072°, W.-080°, G.-084°, R.-214°, W.-225°30′, G.-308°, W.-326°.
10068 *L 2314*	-Innerholmen, E. point of islet.	66° 01.8′ N 11° 47.8′ E	**Iso.W.R.G.** period 6s	42 **13**	W. 7 R. 5 G. 5	White lantern on base; 20.	R. 227°-322°, W.-325°, G.-330°, W.-340°, R.-018°, obsc.-109°, G.-126°, R.-137°.
10072 *L 2316*	**-Ytterholmen.**	66° 00.8′ N 11° 41.2′ E	**Fl.(2)W.** period 30s	154 **47**	**19**	Low white stone tower; 35.	
	-Auxiliary.		**Oc.(2)W.R.G.** period 10s	142 **43**	W. **15** R. 12 G. 11	Same tower.	W. 282°-287°, R. 058°-063°, G. 079°-091°, R. 123°-156°.
10076 *L 2323*	Storflesan.	66° 01.8′ N 11° 57.7′ E	**Oc.(2)W.R.G.** period 8s	27 **8**	W. 6 R. 5 G. 4	Round hut; 26.	R. 171°30′-189°, W.-194°30′, G.-201°, R.-207°30′, W.-213°, G.-352°, R.-032°, W.-043°, G.-055°.
10080 *L 2322*	Tvillingskjaer.	66° 02.0′ N 11° 58.0′ E	**Fl.R.** period 5s fl. 0.5s, ec. 4.5s	19 **6**	2	Iron tripod.	
10084 *L 2321*	Nordre Gasvaersund.	66° 03.0′ N 12° 02.0′ E	**Fl.R.** period 3s fl. 0.3s, ec. 2.7s	11 **3**	2	Iron post.	

(1) No.	(2) Name and Location	(3) Position	(4) Characteristic	(5) Height	(6) Range	(7) Structure	(8) Remarks
			NORWAY-NORTHWEST COAST				
10088 *L 2320*	-Gasvaer, on Kalvskjaer.	66° 03.9′ N 12° 02.9′ E	**Oc.(2)W.R.G.** period 8s	15 **5**	W. 8 R. 5 G. 5	Iron hut, cairn.	R. 040°-054°, G.-214°, R.-229°, G.-240°, W.-247°, R.-261°, G.-295°, W.-306°, R.-341°.
10092 *L 2320.4*	-Gusvaerskjaer.	66° 03.9′ N 12° 02.6′ E	**Fl.R.** period 3s fl. 0.3s, ec. 2.7s	13 **4**	2	Iron perch; 23.	
10096 *L 2320.6*	-Gasvaerholmen.	66° 03.6′ N 12° 01.7′ E	**Q.R.**	20 **6**	2	Iron perch; 22.	
10100 *L 2323.4*	- -On Djupbaen.	66° 05.0′ N 12° 04.0′ E	**Fl.W.R.G.** period 5s fl. 0.7s, ec. 4.3s	37 **11**	W. 7 R. 5 G. 4	White hut on tripod.	G. 037°-048°, W.-081°30′, R.-108°, W.-113°, G.-204°30′, W.-221°30′, R.-237°.
	MASVAER:						
10104 *L 2281.6*	-Svartoksen.	66° 03.0′ N 12° 10.0′ E	**Fl.(2)W.R.G.** period 10s fl. 0.7s, ec. 1.5s fl. 0.7s, ec. 7.1s	40 **12**	W. 7 R. 5 G. 4	White hut on tripod.	G. 254°-259°, W.-268°30′, R.-334°, W.-338°, G.-061°, W.-064°30′, R.-115°, W.-127°30′, G.-133°30′, W.-150°, R.-158°30′.
10108 *L 2281.5*	Torbergskjaer, in Sildofjord.	66° 01.5′ N 12° 11.5′ E	**Fl.G.** period 3s	16 **5**	2	Iron perch; 26.	
	SKIBBATSVAER:						
10112 *L 2324*	-Djupsoy.	66° 07.3′ N 12° 03.9′ E	**Fl.(2)W.R.G.** period 5s	25 **8**	W. 8 R. 5 G. 5	Iron hut; 10.	G. 166°-172°, W.-182°, R.-211°, W.-223°, G.-225°, W.-229°, R.-233°, G.-313°, W.-321°, R.-334°, W.-345°, G.-352°.
10116 *L 2325*	-Hogoy.	66° 08.0′ N 12° 03.0′ E	**Fl.W.** period 3s				Private light.
10120 *L 2326*	-Stokskjaer.	66° 07.5′ N 12° 00.9′ E	**Iso.W.R.G.** period 6s	19 **6**	W. 6 R. 4 G. 4	Iron hut on structure; 26.	G. 239°-017°, W.-030°, R.-085°, G.-102°.
	SANDSUNDVAER:						
10124 *L 2328*	-Skarholmen.	66° 07.3′ N 11° 57.0′ E	**L.Fl.W.R.G.** period 10s fl. 2s, ec. 8s	67 **20**	W. 9 R. 6 G. 6	White lantern on base; 19.	R. 264°30′-292°, W.-299°, G.-352°, W.-009°, R.-021°, W.-043°, G.-077°30′, R.-085°30′, W.-089°30′, G.-136°, W.-159°, R.-208°, G.-214°.
10128 *L 2330*	-Purkskjaer.	66° 08.0′ N 11° 59.0′ E	**Fl.W.R.G.** period 5s fl. 0.7s, ec. 4.3s	30 **9**	W. 5 R. 3 G. 3	Iron hut on piles.	G. 000°-050°, R.-055°, G.-080°, W.-085°, R.-180°.
	ASVAER:						
10132 *L 2334*	-Gjaesnakken.	66° 13.0′ N 12° 08.0′ E	**Fl.W.R.G.** period 5s fl. 0.7s, ec. 4.3s	67 **20**	W. 7 R. 5 G. 4	Iron hut.	R. 301°-004°, W.-024°, G.-073°, R.-084°, W.-103°, G.-134°, R.-152°, G.-211°.
10136 *L 2336*	-Lassan.	66° 13.2′ N 12° 15.0′ E	**Iso.W.R.G.** period 6s	15 **5**	W. 6 R. 4 G. 4	Iron hut on structure; 20.	R. 226°-242°, W.-244°, G.-276°, W.-301°, R.-326°, G.-338°, W.-022°, G.-226°.
10140 *L 2338*	**-Aasvaer.**	66° 15.9′ N 12° 18.0′ E	**Oc.(2)W.R.G.**	80 **24**	W. **15** R. 13 G. 12	Red iron tower; 61.	G. 077°-090°, W.-130°, R.-206°, W.-209°, G.-278°, W.-282°, R.-284°, W.-286°, G.-296°, R.-311°, G.-332°.
	-RACON		**T(–)**		**20**		
10144 *L 2340*	-Slyngen, N. side.	66° 14.6′ N 12° 11.8′ E	**Iso.W.R.G.** period 6s	25 **8**	W. 7 R. 5 G. 7	Iron hut on structure; 23.	R. 147°-184°, W.-199°, G.-221°, R.-265°, G.-322°.

(1) No.	(2) Name and Location	(3) Position	(4) Characteristic	(5) Height	(6) Range	(7) Structure	(8) Remarks
			NORWAY-NORTHWEST COAST				
10148 *L 2253*	Vagholmen.	66° 18.1′ N 12° 23.5′ E	**Fl.W.R.G.** period 5s fl. 0.7s, ec. 4.3s	49 **15**	W. 8 R. 6 G. 6	White lantern, concrete foundation; 10.	R. 339°-354°, W.-012°, G.-055°30′, W.-089°, R.-173°, W.-178°30′, G.-206°, W.-221°, R.-233°.
10152 *L 2254*	Kvartelsoy, in Lunderoysundet.	66° 21.0′ N 12° 30.6′ E	**Iso.W.R.G.** period 6s	21 **6**	W. 6 R. 4 G. 3	White lantern, concrete column.	R. 257°-025°, G.-044°30′, W.-050°, R.-064°.
10156 *L 2341.6*	-Svartbalen.	66° 21.1′ N 12° 23.7′ E	**Fl.W.** period 3s fl. 0.3s, ec. 2.7s	20 **6**	5	Iron perch.	
	LOVUNDVAER:						
10160 *L 2344*	-Otervaer, on E. islet.	66° 22.3′ N 12° 25.8′ E	**Iso.W.R.G.** period 6s	36 **11**	W. 7 R. 5 G. 4	Iron hut on stone beacon; 25.	G. 202°30′-210°, W.-220°, R.-020°, W.-027°, G.-034°.
10164 *L 2341*	-Naustholmen.	66° 22.1′ N 12° 23.3′ E	**Oc.(2)W.R.G.** period 8s	21 **6**	W. 10 R. 10 G. 9	Hut on concrete base.	R. 121°-155°, G.-238°30′, R.-278°, W.-337°, G.-017°30′, R.-051°.
10168 *L 2341.1*	--Naustholmen Molo, head.	66° 22.3′ N 12° 22.8′ E	**Iso.R.** period 2s	25 **8**	3		
10172 *L 2342*	-Lovunden Range, front.	66° 22.6′ N 12° 22.5′ E	**Iso.W.** period 2s	19 **6**	5	Post on wooden hut.	Visible 127°-143°.
10176 *L 2342.1*	--Rear, 134°30′ from front.	66° 22.5′ N 12° 22.7′ E	**Oc.W.** period 6s	38 **12**	7	Post on wooden hut.	Visible 130°30′-138°30′.
	LOVUNDEN:						
10180 *L 2343*	-Jeoylea, Ostre.	66° 22.7′ N 12° 22.8′ E	**Q.R.**	13 **4**	2	Iron perch; 30.	
10184 *L 2343.2*	--Vestre.	66° 22.7′ N 12° 22.7′ E	**Q.R.**	16 **5**	2	Iron perch; 30.	
10188 *L 2345*	-Kvittripskjaer.	66° 23.3′ N 12° 22.3′ E	**Oc.(2)W.R.G.** period 8s	16 **5**	W. 7 R. 5 G. 5	Stone column; 20.	G. 071°-083°, W.-085°, R.-087°30′, W.-091°, G.-192°, R.-250°30′, G.-259°.
10192 *L 2346*	-Kvalholmen, Lille Kvalholmen, E. side.	66° 25.2′ N 12° 27.0′ E	**Fl.W.R.G.** period 5s	32 **10**	W. 8 R. 5 G. 5	Iron hut; 10.	G. 083°-085°, W.-138°, R.-152°, W.-191°, G.-203°, W.-208°, R.-260°30′, W.-282°30′, G.-309°.
	TRAENA:						
10196 *L 2348*	**-Traenen.**	66° 26.0′ N 11° 58.0′ E	**Fl.W.** period 15s	121 **37**	**17**	Red iron tower, gray stone house; 70.	
10200 *L 2350*	-Lamholmen, S. point of islet.	66° 29.0′ N 12° 06.0′ E	**Iso.W.R.G.** period 6s	49 **15**	W. 8 R. 5 G. 5	Iron hut.	W. 304°-340°, G.-356°, W.-004°, R.-010°, W.-016°, G.-021°, W.-026°, R.-062°, W.-064°, G.-201°, W.-205°, R.-215°.
	-Sanna:						
10204 *L 2352*	--Rosneset, SW. point of Sanna.	66° 29.5′ N 12° 01.8′ E	**Oc.(2)W.R.G.** period 8s	43 **13**	W. 6 R. 4 G. 4	Iron hut on structure; 20.	G. 278°-286°, W.-295°, R.-057°, W.-059°, G.-114°, W.-116°, R.-124°, W.-133°, G.-142°.
10208 *L 2356*	--Alvorsneset, W. point of Sanna.	66° 30.0′ N 12° 00.0′ E	**Fl.W.R.G.** period 5s fl. 0.7s, ec. 4.3s	70 **21**	W. 9 R. 7 G. 6	Iron hut on structure.	R. 327°-358°, G.-073°, W.-089°, R.-108°, W.-123°, G.-132°, W.-136°, R.-168°, W.-172°, G.-180°.
10212 *L 2357*	--Mole, head.	66° 30.0′ N 12° 04.0′ E	**Iso.G.** period 6s	21 **6**	3		

(1) No.	(2) Name and Location	(3) Position	(4) Characteristic	(5) Height	(6) Range	(7) Structure	(8) Remarks
			NORWAY-NORTHWEST COAST				
10216 *L 2360.2*	-Ytre Haksholmen.	66° 29.5′ N 12° 05.5′ E	**Oc.(2)W.R.G.** period 8s	9 **3**	W. 5 R. 4 G. 3	Hut; 10.	R. 200°-212°30′, W.-215°30′, G.-247°30′, R.-002°, W.-009°, G.-015°.
10220 *L 2359*	-Store Rauholmen.	66° 32.0′ N 12° 06.0′ E	**Fl.(2)W.R.G.** period 10s	56 **17**	W. 7 R. 5 G. 4	White lantern on concrete base.	R. 003°-118°, G.-126°, W.-132°30′, R.-172°30′, G.-179°, W.-181°30′, R.-234°30′, W.-236°30′, G.-003°.
10228 *L 2358*	-Ovnholmskjaeret.	66° 32.0′ N 12° 08.0′ E	**Iso.W.R.G.** period 6s	42 **13**	W. 7 R. 5 G. 4	Hut on masonry base.	G. 357°30′-005°, W.-008°, R.-099°30′, W.-102°30′, G.-106°, W.-109°, R.-226°.
10232 *L 2360*	-Bergholmen, NE. side of islet.	66° 30.0′ N 12° 09.0′ E	**Oc.(2)W.R.G.** period 8s	57 **17**	W. 7 R. 5 G. 5	Iron hut on structure.	G. 101°-113°30′, R.-238°, W.-252°, G.-255°, W.-262°30′, R.-293°, W.-311°, G.-317°, W.-000°, R.-016°.
10236 *L 2360.08*	-Steinen.	66° 33.0′ N 12° 12.0′ E	**Fl.(2)W.** period 5s	26 **8**	3	Iron tripod.	
10240 *L 2364.5*	-Nautoybaen.	66° 34.0′ N 12° 13.0′ E	**Fl.W.** period 3s	29 **9**	5	Iron structure.	
10244 *L 2362*	-Dorvaer, Orkja, W. side.	66° 33.0′ N 12° 15.0′ E	**Fl.W.R.G.** period 5s fl. 0.7s, ec. 4.3s	33 **10**	W. 7 R. 5 G. 4	Iron hut.	R. 057°-080°, W.-083°, G.-145°, W.-150°, R.-205°, W.-215°, G.-226°.
10248 *L 2363*	--Store Kverna.	66° 33.2′ N 12° 17.7′ E	**Fl.W.** period 3s	44 **13**	4	Iron pole on cairn; 23.	
10252 *L 2364*	--Sondre Selvaer, S. of Lamholmen.	66° 34.8′ N 12° 12.7′ E	**Iso.W.R.G.** period 2s	44 **13**	W. 7 R. 5 G. 5	Iron hut on structure; 30.	G. 311°-312°, W.-314°, R.-349°, G.-012°, W.-015°, R.-228°, G.-236°.
10256 *L 2366*	-Lamholmbaen, about 260 meters W. of Sondre Selvaer.	66° 34.9′ N 12° 12.4′ E	**Fl.R.** period 3s fl. 0.3s, ec. 2.7s	10 **3**	3	On iron perch.	Marks rock.
10260 *L 2363.2*	--W. Harbor.	66° 35.0′ N 12° 13.3′ E	**Q.G.**	16 **5**	2	Iron pole.	
10264 *L 2363.4*	--E. Harbor.	66° 35.0′ N 12° 14.0′ E	**Fl.R.** period 3s fl. 0.3s, ec. 2.7s	15 **5**	2	Iron pole.	
10268 *L 2368*	-Kobholmen.	66° 36.5′ N 12° 12.7′ E	**Fl.W.R.G.** period 5s fl. 0.7s, ec. 4.3s	16 **5**	W. 7 R. 5 G. 5	Iron hut on structure; 20.	G. 018°-099°, W.-101°, R.-153°, W.-155°, G.-212°, R.-215°, G.-228°, R.-232°.
10272 *L 2370*	-Nordre Selvaer, on Varoykalven.	66° 36.0′ N 12° 14.5′ E	**Iso.W.R.G.** period 6s	28 **9**	W. 6 R. 4 G. 4	Iron hut, stone base; 13.	G. 069°-116°, W.-119°, R.-188°, G.-239°, W.-244°, R.-308°.
10276 *L 2371.4*	-Skjaerflesa.	66° 29.0′ N 12° 34.0′ E	**Fl.(2)W.R.G.** period 5s	35 **11**	W. 7 R. 5 G. 4		G. 013°-058°, R.-074°, W.-085°, G.-096°30′, W.-100°, R.-179°, W.-193°30′, G.-210°, W.-213°30′, R.-272°, G.-299°, W.-303°30′, R.-323°30′, W.-013°.
10280 *L 2372*	-Kloholmen, SW. side of Nesoy.	66° 32.0′ N 12° 36.0′ E	**Iso.W.R.G.** period 4s	59 **18**	W. 7 R. 5 G. 4	Iron hut on structure.	R. 163°-199°, W.-201°, G.-273°, R.-359°, W.-006°, G.-016°, W.-025°, R.-070°, W.-079°30′, G.-092°, R.-099°, G.-153°-163°.
10284 *L 2372.4*	-Svartoksen, SW. side of Nesoy.	66° 32.8′ N 12° 36.1′ E	**Q.G.**	29 **9**	1	Iron perch on cairn.	
10288 *L 2375*	-Sornesoy, Range, front.	66° 34.3′ N 12° 37.8′ E	**F.R.**	15 **5**	7	Wooden post.	Visible 031°-121°.
10292 *L 2374.9*	--Rear, 80 meters 090° from common front.	66° 34.3′ N 12° 37.9′ E	**F.G.**	25 **8**	4	Wooden post.	Visible 080°-100°.
10296 *L 2375.1*	--Rear, 220 meters 063° from common front.	66° 34.4′ N 12° 38.1′ E	**F.R.**	33 **10**	7	Wooden post.	Visible 053°-073°.

(1) No.	(2) Name and Location	(3) Position	(4) Characteristic	(5) Height	(6) Range	(7) Structure	(8) Remarks
			NORWAY-NORTHWEST COAST				
10300 *L 2373*	-Lille Svenningen.	66° 34.1′ N 12° 35.7′ E	**Iso.W.R.G.** period 4s	22 **7**	W. 7 R. 5 G. 5	Hut on masonry column; 16.	R. 120°-132°, W.-136°30′, G.-355°30′, R.-007°.
10304 *L 2374*	-Floholmen.	66° 36.0′ N 12° 28.0′ E	**Fl.W.R.G.** period 5s fl. 0.7s, ec. 4.3s	89 **27**	W. 7 R. 5 G. 4	Hut on masonry column.	R. 280°-291°, G.-045°30′, W.-050°30′, R.-068°, W.-071°, G.-074°, R.-129°30′, W.-194°30′, G.-204°.
10308 *L 2376*	Nesoy, on Oterholmen.	66° 37.0′ N 12° 41.0′ E	**Oc.(2)W.R.G.** period 8s	49 **15**	W. 8 R. 5 G. 5	Iron hut.	W. 110°-121°, G.-142°, W.-147°, R.-176°, W.-189°, G.-214°, W.-227°, R.-282°, G.-333°, W.-336°, R.-343°.
10312 *L 2371*	-Oksholmen.	66° 33.2′ N 12° 40.2′ E	**Iso.W.R.G.** period 4s	20 **6**	W. 7 R. 5 G. 4	Hut on masonry column; 22.	G. 197°-214°30′, W.-216°30′, R.-262°30′, G.-313°, W.-332°30′, R.-028°, W.-029°, G.-048°.
10316 *L 2383*	-Torsholmen.	66° 43.0′ N 12° 31.0′ E	**Fl.R.** period 3s	70 **21**	3		
	MYKEN:						
10320 *L 2378*	**-Myken.**	66° 46.0′ N 12° 29.0′ E	**Oc.W.R.G.**	131 **40**	W. **17** R. 14 G. 12	White wooden house with low tower; 41.	R. 029°-048°, W.-202°, R.-214°, W.-219°, G.-253°, W.-258°, R.-289°, W.-292°, G.-297°, W.-300°, R.-330°, W.-333°, G.-342°.
	-Skuroy:						
10324 *L 2380*	- -Skjuroysund, SW. point of Skjuroy.	66° 45.0′ N 12° 27.7′ E	**Oc.(2)W.R.G.** period 8s	80 **24**	W. 7 R. 5 G. 5	Iron hut; 10.	R. 265°-281°, W.-287°, R.-302°, G.-016°, W.-063°, R.-099°.
10328 *L 2382*	- -Dorgholmsundet, N. point of Skjuroy.	66° 45.8′ N 12° 29.8′ E	**Iso.W.R.G.** period 4s	47 **14**	W. 10 R. 8 G. 7	Iron hut; 10.	R. 090°-178°, W.-338°, G.-005°.
10332 *L 2384*	Blekvaerhausen.	66° 41.4′ N 12° 46.1′ E	**Fl.W.R.G.** period 5s	98 **30**	W. 8 R. 5 G. 5	White lantern, concrete base; 11.	W. 241°30′-244°, G.-259°, W.-263°30′, R.-306°, W.-331°, R.-018°30′, G.-078°30′, W.-099°, R.-130°, W.-132°30′, G.-187°, W.-195°, R.-241°30′.
10336 *L 2384.4*	Gannflesa.	66° 44.0′ N 12° 44.3′ E	**Fl.R.** period 3s	31 **9**	2	Iron perch; 19.	
10340 *L 2386*	Valvaer, on Inderoy.	66° 48.0′ N 12° 45.0′ E	**Fl.W.R.G.** period 5s fl. 0.7s, ec. 4.3s	155 **47**	W. 7 R. 5 G. 4	Iron hut on stone base.	R. 220°-226°, W.-241°, G.-297°, W.-303°, R.-352°, G.-029°, W.-040°, R.-064°, W.-072°, G.-109°, W.-117°, R.-142°, G.-165°, W.-169°, R.-200°.
10344 *L 2377*	Selsoyflesa, in Risvaerfjord.	66° 38.1′ N 12° 49.7′ E	**Fl.W.R.G.** period 5s fl. 0.7s, ec. 4.3s	42 **13**	W. 8 R. 6 G. 5	White lantern, concrete foundation; 11.	W. 031°30′-040°, R.-058°30′, G.-126°, R.-165°30′, W.-201°, G.-208°, W.-211°30′, R.-259°, W.-261°30′, G.-293°30′, W.-300°, R.-335°, G.-031°30′.
10348 *L 2398*	Galteflu.	66° 35.6′ N 12° 58.0′ E	**Fl.(2)W.** period 5s	10 **3**	4	Iron perch; 23.	
10352 *L 2397*	Sundoy.	66° 35.0′ N 12° 56.0′ E	**Iso.R.** period 2s	15 **5**	R. 2		
10354 *L 2397.2*	-Lammoyholmen.	66° 34.7′ N 12° 56.4′ E	**Fl.R.G.** period 3s	23 **7**	2		G. 025°-335°, R.-025°.
10356 *L 2390*	Rangsundoy.	66° 34.3′ N 13° 04.3′ E	**Oc.W.R.G.** period 6s	33 **10**	W. 10 R. 8 G. 8	Iron hut.	G.173°-179°30′, W.-188°30′, G.-207°, W.-252°, R.-266°, R.-287°, W.-309°, R.-358°.

(1) No.	(2) Name and Location	(3) Position	(4) Characteristic	(5) Height	(6) Range	(7) Structure	(8) Remarks
			NORWAY-NORTHWEST COAST				
	SELSOYVIK:						
10360 *L 2392*	-Selsoyvik, E. side of the sound.	66° 34.6′ N 12° 59.2′ E	**Oc.(2)W.R.G** period 8s	35 **11**	W. 7 R. 5 G. 5	Iron hut; 10.	R. 355°-017°, W.-022°, G.-184°, W.-189°, R.-205°.
10364 *L 2394*	-Ornstolen, on Rundholmen.	66° 35.1′ N 12° 59.3′ E	**Iso.W.R.G.** period 4s	76 **23**	W. 7 R. 5 G. 5	Iron hut; 10.	G. 012°-016°, W.-173°, R.-254°, W.-259°, G.-264°.
10368 *L 2396.6*	Hestoyholmen.	66° 34.6′ N 12° 55.1′ E	**Q.W.**	23 **7**	3	Pedestal; 21.	
10372 *L 2396*	-Kjobmandskjaer.	66° 35.1′ N 13° 01.9′ E	**Oc.(2)W.R.G.** period 8s	26 **8**	W. 7 R. 5 G. 5	Iron hut on structure; 20.	G. 080°-085°, W.-102°, R.-202°, W.-211°, G.-265°.
10376 *L 2400*	Ivaroy, Vaerangfjord.	66° 37.8′ N 13° 15.9′ E	**Oc.W.R.G.** period 6s	27 **8**	W. 8 R. 6 G. 6	Iron hut; 10.	R. 028°-041°, W.-069°, G.-118°30′, R.-216°, W.-239°, G.-262°.
10380 *L 2401*	Rauneskjaer.	66° 37.6′ N 13° 16.3′ E	**Fl.G.** period 3s	16 **5**	2	Iron perch; 14.	
	TJONGSFJORDEN:						
10384 *L 2402*	-Risholmen, E. point of islet.	66° 42.3′ N 13° 16.7′ E	**Iso.W.R.G.** period 6s	23 **7**	W. 8 R. 6 G. 5	Iron hut.	W. 200°-234°, G.-349°, W.-015°, R.-053°, W.-056°, G.-063°, W.-074°, R.-086°.
10388 *L 2404*	-Kila, on point, S. side of entrance.	66° 41.3′ N 13° 24.7′ E	**Oc.W.R.G.** period 6s	17 **5**	W. 5 R. 3 G. 3	Iron hut.	R. 300°-307°, W.-071°, G.-086°, W.-090°, R.-092°, W.-097°, G.-210°.
10392 *L 2406*	Sandvaerken, Rodoyfjord.	66° 39.0′ N 13° 06.0′ E	**Oc.W.R.G.** period 6s	23 **7**	W. 10 R. 8 G. 8	Iron hut on structure.	W. 100°-129°, obsc.-187°, G.-191°, W.-317°, R.-010°, W.-021°, G.-053°.
10393 *L 2407*	-Havnoy, SW. point.	66° 39.3′ N 13° 05.1′ E	**V.Q.(9)W.** period 10s	13 **4**	4	Iron perch; 13.	
10396 *L 2398.6*	Sorgieroyvagen.	66° 37.1′ N 13° 00.0′ E	**Fl.R.** period 3s	24 **7**	2	Pedestal; 11.	
	BELGESUND:						
10400 *L 2409*	-Risholmen.	66° 39.2′ N 13° 03.6′ E	**Q.R.**	26 **8**	2	Wood structure; 13.	
10404 *L 2408*	-Belgoyskjaer.	66° 39.0′ N 13° 03.1′ E	**Q.G.**	19 **6**	2	Pedestal; 16.	
10408 *L 2399*	-Pishammersund.	66° 38.4′ N 13° 00.9′ E	**Iso.W.R.G.** period 4s	37 **11**	W. 7 R. 5 G. 5	White lantern, concrete foundation; 11.	G. 196°-202°, W.-243°, R.-021°, W.-026°30′, G.-046°.
10412 *L 2410*	Ostre Kirkholmen.	66° 39.6′ N 13° 03.2′ E	**Fl.G.** period 3s	20 **6**	2	Iron pole; 20.	
10416 *L 2410.2*	Buoyskjaeret.	66° 39.8′ N 13° 03.4′ E	**Q.G.**	18 **5**	2	Pedestal; 16.	
10420 *L 2410.4*	Vestre Reinholmen.	66° 40.1′ N 13° 01.5′ E	**Q.G.**	33 **10**	2	Pedestal; 23.	
10424 *L 2410.6*	Palholmen.	66° 40.8′ N 13° 01.7′ E	**Q.R.**	26 **8**	2	Pedestal; 13.	
10432 *L 2413*	Rorholmen Varde.	66° 41.0′ N 12° 59.0′ E	**Oc.W.R.G.** period 6s	17 **5**	W. 5 R. 3 G. 2	Iron hut on cairn.	R. 191°-210°, W.-217°30′, G.-041°, W.-043°30′, R.-055°.

(1) No.	(2) Name and Location	(3) Position	(4) Characteristic	(5) Height	(6) Range	(7) Structure	(8) Remarks
			NORWAY-NORTHWEST COAST				
10436 *L 2414*	Kalvskjaeret, Holandsfjord.	66° 44.0′ N 13° 28.0′ E	**Iso.W.R.G.** period 6s	19 **6**	W. 5 R. 3 G. 3	Iron hut on cairn.	W. 279°-294°, R.-335°, G.-347°, W.-351°, R.-088°, W.-095°, G.-194°, W.-202°, R.-205°, W.-212°, G.-229°.
10440 *L 2416*	Otervaer.	66° 44.0′ N 13° 01.3′ E	**Oc.(3)W.R.G.**	69 **21**	W. 8 R. 5 G. 5	Iron hut.	G. 059°-070°, W.-087°, R.-112°, G.-122°, W.-124°, R.-129°, W.-138°, G.-229°, W.-231°, R.-280°, W.-309°, G. (unintensified)-357°, W. (unintensified)-010°30′, R. (unintensified)-020°.
10444 *L 2418*	Tollevoyene, Storoyflakket.	66° 45.3′ N 13° 05.5′ E	**Iso.W.R.G.** period 4s	35 **11**	W. 8 R. 6 G. 5	Iron hut; 10.	R. 236°-243°, W.-251°, G.-054°, W.-061°, R.-077°.
10448 *L 2440*	Lille Gronnholmen.	66° 49.0′ N 13° 10.0′ E	**Iso.W.R.G.** period 6s	23 **7**	W. 7 R. 5 G. 5		G. 130°30′-139°, W.-145°, R.-269°30′, W.-271°, G.-291°30′, R.-316°, G.-045°, R.-079°, obsc.- 124°, R.-130°30′.
10452 *L 2441*	-Bolga, mole, head.	66° 48.0′ N 13° 14.0′ E	**Iso.G.** period 2s	23 **7**	2	Metal column.	
	MELOYFJORDEN:						
10456 *L 2422*	-Angersholmen.	66° 46.0′ N 13° 16.0′ E	**Iso.W.R.G.** period 6s	23 **7**	W. 8 R. 5 G. 5	Iron hut.	R. 311°-338°, W.-342°, G.-026°, W.-054°, R.-177°, W.-186°, G.-200°, R.-223°, W.-236°, G.-246°.
10460 *L 2423*	-Kjorhangkubben.	66° 47.3′ N 13° 21.3′ E	**Oc.(3)W.R.G.** period 10s	54 **16**	W. 10 R. 8 G. 8	Round aluminum hut on concrete column; 10.	R. 047°-060°30′, W.-085°, G.-120°30′, R.-140°, G.-223°, W.-247°30′, R.-256°.
10464 *L 2424*	-Langskjaeret.	66° 48.0′ N 13° 29.0′ E	**Oc.W.R.G.**	30 **9**	W. 5 R. 3 G. 3	Iron hut.	W. 036°-091°, G.-105°, W.-118°, R.-204°, W.-219°, G.-312°, R.-344°.
10468 *L 2425*	-Brattholmen.	66° 46.6′ N 13° 30.7′ E	**Iso.G.** period 4s	15 **5**	2	Iron perch; 10.	Private light.
10472 *L 2426*	-Meloysund, E. point of Gjersholmen.	66° 50.0′ N 13° 34.0′ E	**Oc.W.R.G.** period 6s	25 **8**	W. 10 R. 8 G. 7	Iron hut on substructure.	G. 212°-223°, W.-230°, R.-281°, W.-021°, R.-049°, W.-071°, G.-077°30′.
10476 *L 2428*	-Meloyneset.	66° 50.3′ N 13° 34.5′ E	**Oc.(2)W.R.G.** period 8s	22 **7**	W. 10 R. 7 G. 7	White lantern on base.	G. 142°-148°, W.-161°, R.-222°, W.-224°30′, G.-287°, R.-036°, W.-039°, G.-051°. Shown Aug. 8-May 5.
10480 *L 2430*	Glomneset, Glomfjord.	66° 50.0′ N 13° 41.0′ E	**Oc.(2)W.R.G.**	22 **7**	W. 5 R. 3 G. 3	Iron hut.	R. 290°-291°, W.-309°, G.-046°, R.-073°, W.-080°, G.-192°, W.-196°, R.-205°.
10484 *L 2434*	Valoyskjaer, at Ornes.	66° 52.1′ N 13° 41.8′ E	**Q.R.**	15 **5**	2	Pedestal; 16.	
10488 *L 2436*	Engoy.	66° 52.4′ N 13° 41.3′ E	**Q.W.**	19 **6**	3	Pedestal; 14.	
10492 *L 2438*	Teksmonskagen, S. point of islet.	66° 51.9′ N 13° 35.2′ E	**Q.G.**	24 **7**	2	Pedestal; 15.	
	MELOYVAER:						
10496 *L 2442*	-Meloyvaer, on Egloisa.	66° 50.0′ N 13° 19.0′ E	**Iso.W.R.G.** period 4s	36 **11**	W. 5 R. 3 G. 3	Iron hut.	R. 011°-017°, W.-020°, G.-182°, R.-205°.
10500 *L 2444*	-Kjonskjaer, Olstokvaer.	66° 50.0′ N 13° 17.0′ E	**Fl.(2)W.R.G.** period 5s	23 **7**	W. 6 R. 4 G. 3	Iron hut on structure.	G. 168°-176°, R.-225°, G.-236°, W.-243°, R.-006°30′, W.-013°, G.-033°.
10504 *L 2444.3*	-Aarnholmen.	66° 50.9′ N 13° 15.0′ E	**Fl.R.** period 3s	29 **9**	5	Metal post.	

(1) No.	(2) Name and Location	(3) Position	(4) Characteristic	(5) Height	(6) Range	(7) Structure	(8) Remarks
			NORWAY-NORTHWEST COAST				
10508 *L 2446*	Brenholmen.	66° 52.0′ N 13° 20.0′ E	**Fl.W.R.G.** period 5s fl. 0.7s, ec. 4.3s	43 **13**	W. 7 R. 5 G. 4	Iron hut on piles.	G. 001°-090°, W.-111°, R.-137°, G.-177°, W.-184°, R.-231°, W.-245°30′, G.-274°30′, W.-280°30′, R.-282°30′, W.-285°, R.-001°.
10512 *L 2448*	**Kalsholmene.**	66° 54.8′ N 13° 06.0′ E	**Oc.(2)W.R.G.** period 10s	100 **30**	W. **16** R. 14 G. 12	White wooden house, low tower; 44.	R. 251°-264°, W.-266°, G.-292°, W.-294°, R.-322°, W.-332°, G.-006°, R.-046°, W.-052°, G.-068°, W.-072°, R.-084°, W.-170°, G.-203°30′.
	STOTTVAER:						
10516 *L 2452*	-Sorstott, W. side of Havnoy.	66° 53.8′ N 13° 22.7′ E	**Iso.W.R.G.** period 6s	36 **11**	W. 5 R. 3 G. 2	Iron hut on substructure.	R. 265°-270°, W.-280°, G.-006°, W.-023°, R.-059°, W.-083°, G.-212°.
10520 *L 2454*	-Maoy.	66° 55.0′ N 13° 23.0′ E	**Oc.(2)W.R.G.**	35 **11**	W. 5 R. 3 G. 2	Iron hut on piles.	R. 062°-080°, W.-085°, G.-091°, R.-111°, W.-131°, G.-217°, R.-256°, G.-315°.
10524 *L 2456*	-Hestholmen, W. side of islet.	66° 54.0′ N 13° 22.0′ E	**Iso.W.R.G.** period 4s	38 **12**	W. 5 R. 3 G. 2	Iron hut on substructure.	R. 064°-076°, W.-092°, G.-229°, W.-234°, R.-245°.
10528 *L 2458*	-Skarvskjaer.	66° 55.2′ N 13° 29.2′ E	**Oc.(3)W.R.G.**	21 **6**	W. 10 R. 8 G. 7	Iron hut; 13.	G. 153°-161°, R.-169°, G.-179°, W.-187°, R.-239°, W.-275°, G.-320°, W.-342°, R.-041°.
10532 *L 2460*	-Bonetskjaer.	66° 56.1′ N 13° 27.8′ E	**Q.W.**	26 **8**	4	Pedestal on cairn; 23.	
10536 *L 2455*	-Stottsundet.	66° 56.0′ N 13° 27.0′ E	**Iso.R.** period 2s	12 **4**	1	Dolphin.	
10538 *L 2455.2*	- -N.	66° 55.9′ N 13° 27.2′ E	**Iso.G.** period 2s	16 **5**	1	Dolphin.	
10538.1 *L 2455.4*	- -S.	66° 55.8′ N 13° 26.8′ E	**Iso.G.** period 4s	16 **5**	1	Dolphin.	
10540 *L 2462*	-Stott, on Seiskjaer.	66° 57.0′ N 13° 28.0′ E	**Fl.(2)W.R.G.** period 10s fl. 0.8s, ec. 1.5s fl. 0.8s, ec. 6.9s	41 **12**	W. 9 R. 6 G. 6	Small iron hut on concrete column; 38.	R. 057°-060°, W.-075°, G.-135°30′, W.-171°, R.-188°, W.-199°, G.-236°, W.-238°, R.-313°30′, W.-334°, G.-337°, R.-012°.

(1) No.	(2) Name and Location	(3) Position	(4) Characteristic	(5) Height	(6) Range	(7) Structure	(8) Remarks
	NORWAY-NORTHWEST COAST						
	FUGLOYFJORD:						
10544 *L 2466*	-Digerflesa, W. islet.	66° 58.0′ N 13° 38.0′ E	**Fl.W.R.G.** period 5s fl. 0.7s, ec. 4.3s	40 **12**	W. 9 R. 7 G. 6	Iron hut on structure.	W. 071°-077°, R.-111°, W.-147°, G.-217°, W.-252°, R.-282°, W.-283°, G.-071°.
10548 *L 2468*	-Storvik Mole, on mole head.	66° 58.0′ N 13° 48.0′ E	**Iso.R.** period 4s	26 **8**	3	Iron post.	
10552 *L 2471*	**-Hognakken** AVIATION LIGHT, summit.	66° 58.0′ N 13° 51.0′ E	**Q.W.**		**16**		Obstruction light.
10556 *L 2467*	-Finneset.	66° 58.6′ N 13° 44.5′ E	**Oc.W.R.G.** period 6s	65 **20**	W. 13 R. 10 G. 10	Iron hut; 10.	G. 063°-079°, W.-084°, R.-100°, W.-120°, R.-160°, W.-231°, G.-236°.
10560 *L 2470*	-Stavsund.	67° 01.0′ N 13° 56.0′ E	**Oc.(5+1)W.R.G.**	7 **2**	W. 5 R. 3 G. 2	Beacon.	R. 032°-078°, W.-080°, G.-245°, R.-280°.
10568 *L 2474*	-Fugloy, SE. point of Ornneset.	67° 03.7′ N 13° 52.3′ E	**Fl.(2)W.R.G.** period 5s	43 **13**	W. 6 R. 4 G. 4	Iron hut.	G. 205°30′-221°30′, W.-243°, R.-292°, W.-055°30′, G.-077°.
10572 *L 2475*	Inndyr, on Skeineset.	67° 02.0′ N 14° 02.0′ E	**Oc.W.R.G.** period 6s	14 **4**	W. 10 R. 8 G. 7		G. 338°-345°, W.-010°30′, R.-054°, W.-060°30′, G.-150°, W.-158°, R.-180°.
	SOR-ARNOY:						
10576 *L 2507*	-Jonskjaerene.	67° 08.0′ N 13° 55.0′ E	**Fl.W.R.G.** period 5s fl. 0.7s, ec. 4.3s	24 **7**	W. 6 R. 4 G. 3	Metal framework structure.	R. 294°-311°30′, W.-332°, G.-106°, W.-167°30′, R.-196°.
10580 *L 2509*	-Springoddflu.	67° 09.0′ N 14° 01.0′ E	**Fl.W.R.G.** period 3s fl. 0.3s, ec. 2.7s	13 **4**	W. 3 R. 2 G. 1	Post.	R. 147°-206°, W.-228°, G.-020°, W.-023°, R.-096°.
	MORSDALSFJORD:						
10584 *L 2476*	-Sundsodden.	67° 05.0′ N 14° 04.0′ E	**Iso.G.** period 2s	20 **6**	3	Hut.	
10586 *L 2477*	-Kvarsnesholmen.	67° 00.7′ N 14° 11.1′ E	**Fl.R.** period 3s	19 **6**	3	Pedestal.	
10588 *L 2478*	-Holmsundov.	67° 02.0′ N 14° 15.0′ E	**Oc.W.R.G.** period 6s	15 **5**	W. 10 R. 7 G. 7	Iron structure, concrete base; 16.	R. 178°-182°, W.-184°30′, G.-340°, R.-359°, G.-018°, W.-031°, R.-038°.
	FUGLOYFJORDEN:						
10592 *L 2480*	-Hustadsund, Veoy, SW. side.	67° 06.2′ N 14° 00.2′ E	**Iso.W.R.G.** period 6s	134 **41**	W. 6 R. 4 G. 4	Iron hut.	G. 353°-355°, W.-007°, R.-044°, W.-163°, G.-194°, W.-204°, R.-210°.
10596 *L 2483*	-Langholmen, E. side of islet.	67° 07.5′ N 14° 00.7′ E	**Fl.W.** period 3s	23 **7**	2	Iron perch; 13.	
10600 *L 2484*	-Marnesskagen, W. side of Skagens.	67° 09.7′ N 14° 04.3′ E	**Oc.(2)W.R.G.** period 8s	57 **17**	W. 7 R. 5 G. 5	Iron hut cairn.	G. 021°-027°, W.-031°, R.-052°, G.-113°, W.-132°30′, R.-171°, G.-190°, W.-241°30′, R.-247°.

(1) No.	(2) Name and Location	(3) Position	(4) Characteristic	(5) Height	(6) Range	(7) Structure	(8) Remarks
	FUGLOYVAER:						
10604 *L 2492*	-Lyngholmen, middle of islet.	67° 03.5′ N 13° 37.6′ E	**Oc.(2)W.R.G.** period 8s	67 **20**	W. 8 R. 5 G. 5	Iron hut on structure.	R. 025°-050°, W.-158°, R.-213°, W.-223°, G.-293°, W.-323°, R.-336°.
	FLEINVAER:						
10612 *L 2502*	-Altersholmen.	67° 10.3′ N 13° 45.2′ E	**Oc.W.R.G.** period 4s	64 **20**	W. 7 R. 5 G. 5	Iron hut.	G. 058°-070°, R.-086°, W.-106°, G.-177°, R. 206°-210°.
10616 *L 2504*	-Tangskjaer, Stanggrunnleia.	67° 10.4′ N 13° 48.4′ E	**Oc.(2)W.R.G.** period 8s	21 **6**	W. 6 R. 5 G. 4	Iron hut on structure; 20.	R. 043°-054°, G.-077°, R.-221°, G.-242°, W.-255°, R.-281°.
10620 *L 2506*	-Sandholmen, N. side of islet.	67° 11.2′ N 13° 48.7′ E	**Iso.W.R.G.** period 6s	49 **15**	W. 10 R. 7 G. 7	Iron hut.	R. 131°-183°30′, W.-198°, G.-253°, W.-282°, R.-293°30′, W.-297°, G.-311°, W.-337°, R.-340°.
10624 *L 2536*	-Voksholmen.	67° 13.1′ N 13° 56.6′ E	**Fl.W.R.G.** period 5s fl. 0.7s, ec. 4.3s	66 **20**	W. 6 R. 4 G. 3	White lantern, concrete base.	G. 258°-286°, W.-291°, R.-307°30′, W.-327°, G.-011°, W.-038°30′, R.-084°30′, W.-119°, G.-145°.
	BEIAREN:						
10628 *L 2478.2*	-Kjellingneset, in Beierfjord.	67° 05.0′ N 14° 18.0′ E	**Fl.G.** period 3s	23 **7**	3		
10632 *L 2478.4*	Grimstabben, in Beierfjord.	67° 05.0′ N 14° 22.0′ E	**Fl.G.** period 3s	20 **6**			
10636 *L 2478.5*	Faerrissund, on Kobsteinen.	67° 05.0′ N 14° 26.0′ E	**Fl.R.** period 3s	32 **10**	3	Iron hut.	Visible 104°-328°.
10640 *L 2478.6*	Agneset in Beierfjord.	67° 04.0′ N 14° 29.0′ E	**Iso.R.** period 2s	23 **7**	3		
10644 *L 2479*	Reinneset Nordfjord.	67° 09.5′ N 14° 19.4′ E	**Iso.W.R.G.** period 6s	19 **6**	W. 6 R. 4 G. 4	Iron structure.	G. 359°-011°, R.-026°30′, W.-034°30′, G.-168°, W.-186°.
10648 *L 2512*	Oterholmen.	67° 11.1′ N 14° 14.3′ E	**Oc.(2)W.R.G.** period 8s	19 **6**	W. 7 R. 5 G. 5	White lantern on concrete column.	G. 006°-022°, W.-026°30′, R.-029°, W.-036°, G.-079°30′, R.-160°, W.-180°, G.-208°.
10652 *L 2513*	Seivagskagen.	67° 14.4′ N 14° 31.0′ E	**Oc.W.R.G.** period 6s	22 **7**	W. 10 R. 9 G. 8	Iron pole.	G. 072°-073°, W.-094°, R.-096°30′, W.-098°, G.-228°30′, W.-264°, R.-276°.
	SALTSTRAUMEN:						
10656 *L 2518*	-Storholmen.	67° 13.9′ N 14° 36.8′ E	**Iso.G.** period 2s	16 **5**	2	Iron post.	
10660 *L 2520*	-Ripnes.	67° 13.7′ N 14° 37.4′ E	**Iso.R.** period 2s	16 **5**	4	Iron post.	
	SALTFJORDEN:						
10664 *L 2516*	-Saltstraumen, Knaplundoy, SW. side.	67° 13.9′ N 14° 37.4′ E	**Oc.W.R.G.** period 6s	30 **9**	W. 11 R. 9 G. 9	Pillar.	G. 320°-330°, W.-342°, R.-114°30′, W.-168°, G.-176°.
10668 *L 2514*	-Mefallsskjaer.	67° 17.6′ N 14° 42.3′ E	**Oc.(2)W.R.G.** period 8s	23 **7**	W. 3 R. 2 G. 2	Iron hut on cairn.	R. 334°-035°, W.-065°, G. 220°, R. 239°.
10670 *L 2515*	-Sennvika.	67° 17.9′ N 14° 43.0′ E	**Oc.W.R.G.** period 6s	13 **4**			R. 036°-052°30′, G.-066°, W.-200°30′, R.-280°.

(1) No.	(2) Name and Location	(3) Position	(4) Characteristic	(5) Height	(6) Range	(7) Structure	(8) Remarks
			NORWAY-NORTHWEST COAST				
10672 *L 2524*	-Buneset, Svefjorden.	67° 13.0′ N 14° 42.1′ E	**Iso.W.R.G.** period 6s	22 **7**	W. 6 R. 4 G. 4	Iron hut.	G. 067°-106°, W.-109°, R.-211°, W.-233°, G.-247°.
10676 *L 2525*	-Stubben.	67° 14.0′ N 15° 01.0′ E	**Iso.G.** period 4s		3	Iron post.	
10680 *L 2526*	-Alvenstangen, on rock.	67° 16.5′ N 15° 02.3′ E	**Fl.W.R.G.** period 5s	22 **7**	W. 7 R. 5 G. 4	Iron hut on piles.	G. 326°-335°, W.-010°, R.-070°, W.-099°, G.-143°, W.-233°.
10684 *L 2528*	-Oynes.	67° 14.1′ N 15° 15.0′ E	**Oc.(2)W.R.G.** period 8s	33 **10**	W. 11 R. 10 G. 9	Iron hut.	G. 289°-293°, W.-307°, R.-064°, G.-103°, W.-113°, R.-119°.
10688 *L 2530*	-Tangeodden, Saltdalsfjord.	67° 08.1′ N 15° 25.1′ E	**Oc.W.R.G.** period 6s	24 **7**	W. 10 R. 9 G. 8	Iron hut on substructure.	G. 107°-188°, W.-359°, R.-016°, G.-089°, W.-107°.
10692 *L 2535*	Hjelmoy.	67° 16.0′ N 13° 57.0′ E	**Fl.W.R.G.** period 5s fl. 0.7s, ec. 4.3s	47 **14**	W. 6 R. 4 G. 3	White hut on masonry column.	G. 025°-038°, W.-048°30′, R.-056°, W.-062°, G.-232°, R.-236°.
10696 *L 2535.5*	Kjelsholmen.	67° 16.2′ N 14° 00.1′ E	**Fl.R.** period 3s	13 **4**	3	Metal post.	
10700 *L 2532*	Kvitvardholmen.	67° 17.0′ N 14° 02.4′ E	**Fl.W.R.G.** period 5s fl. 0.7s, ec. 4.3s	31 **9**	W. 6 R. 4 G. 3	Iron hut on cairn.	G. 116°-128°, W.-138°, R.-187°, G.-230°, R.-272°, W.-274°, G.-285°30′, R.-008°, G.-050°.
	BODO:						
10704 *L 2538*	-Herneskagen, Kvannoy, SW. side.	67° 15.3′ N 14° 16.9′ E	**Oc.(2)W.R.G.** period 8s	39 **12**	W. 3 R. 2 G. 2	Iron hut on cairn.	R. 278°-288°, W.-337°30′, R.-016°30′, W.-087°30′, G.-174°, R.-227°.
10708 *L 2540*	-Svartoksen.	67° 15.8′ N 14° 14.1′ E	**Oc.(3)W.R.G.** period 10s	36 **11**	W. 7 R. 5 G. 4	Iron hut on cairn; 20.	W. 036°-062°, R.-178°, G.-209°, W.-216°, R.-245°, W.-248°, G.-036°.
10712 *L 2541*	-Lille Svartoksen.	67° 16.4′ N 14° 16.3′ E	**Fl.(2)W.** period 10s	28 **9**	9	Cairn.	
10716 *L 2542*	-Rosoyskjaer, W. side of entrance.	67° 15.9′ N 14° 18.2′ E	**Iso.W.R.G.** period 4s	16 **5**	W. 3 R. 2 G. 2	Iron hut on piles; 23.	R. 209°-218°, W.-236°, G.-045°, W.-056°, R.-060°.
10720 *L 2544*	-Bodo, mole, head.	67° 17.0′ N 14° 22.0′ E	**Fl.G.** period 3s	25 **8**	4	Iron perch.	
10724 *L 2537*	-Nyholmen, SW. point.	67° 18.2′ N 14° 22.4′ E	**Oc.W.R.G.**	23 **7**	W. 10 R. 9 G. 8	Iron hut.	G. 262°30′-320°, R.-044°30′, W.-048°30′, G.-063°, W.-066°, R.-194°30′.
10726 *L 2571*	-Skivik.	67° 18.5′ N 14° 26.2′ E	**Oc.(2)W.R.G.** period 8s	21 **6**	W. 3 R. 2 G. 1	Iron hut on cement base; 11.	G. 078°-103°, W.-145°, R.-166°, W.-193°, G.-219°. Private light.
	-Lille Hjartoy:						
10728 *L 2548*	--SW. point.	67° 16.9′ N 14° 19.5′ E	**Oc.(2)W.R.G.** period 8s	32 **10**	W. 3 R. 2 G. 2	Iron hut; 20.	G. 313°-327°, W.-333°, R.-064°, G.-213°, W.-215°, R.-216°.
10732 *L 2550*	--NE. point.	67° 17.8′ N 14° 22.4′ E	**Oc.W.R.G.** period 6s	16 **5**	W. 3 R. 2 G. 2	Iron hut on piles; 21.	G. 141°-151°, W.-190°, R.-198°, W.-202°, G.-023°.
	GIVAER:						
10736 *L 2554*	**-Tennholmen.**	67° 18.1′ N 13° 30.4′ E	**Fl.W.** period 30s	90 **27**	**15**	Tower, white wooden house; 47.	Visible 285°-270°.
	-RACON		**N(– •)** period 30s				(3 & 10 cm)

(1) No.	(2) Name and Location	(3) Position	(4) Characteristic	(5) Height	(6) Range	(7) Structure	(8) Remarks
			NORWAY-NORTHWEST COAST				
10740 *L 2558*	-Lille Kvannoy, S. point.	67° 18.2′ N 13° 42.9′ E	**Fl.(2)W.R.G.** period 5s	36 **11**	W. 5 R. 3 G. 2	Iron hut on substructure.	G. 234°-240°, R.-273°, W.-274°, G.-301°, W.-308°, R.-320°, G. 009°-030°, W.-036°, R.-093°, W.-102°, G.-115°, W.-120°, R.-145°, W.-162°, G.-218°.
10744 *L 2559*	Kjonnoybaen.	67° 18.5′ N 13° 44.1′ E	**Fl.G.** period 3s	17 **5**	3	Iron perch.	
10748 *L 2560*	Jektskaeret.	67° 18.6′ N 13° 44.6′ E	**Fl.R.** period 3s	18 **5**	3	Iron perch.	
	HELLIGVAER:						
10752 *L 2562*	-Grytoy, W. side of entrance.	67° 23.4′ N 13° 50.7′ E	**Fl.(2)W.R.** period 10s fl. 0.8s, ec. 1.5s fl. 0.8s, ec. 6.9s	113 **34**	W. 8 R. 6	Plastic hut on concrete tower; 33.	W. 265°-285°, R.-300°, W.-211°30′, R.-214°, W.-220°.
10756 *L 2563*	-Grimsholmen, E. side of S. entrance.	67° 23.3′ N 13° 52.0′ E	**Fl.W.R.G.** period 5s fl. 0.7s, ec. 4.3s	52 **16**	W. 5 R. 3 G. 2	Iron hut on concrete base.	R. 285°-323°, W.-068°, R.-087°, G.-097°.
10760 *L 2563.4*	-Beiskoykalven.	67° 24.0′ N 13° 53.0′ E	**Fl.R.** period 3s	20 **6**	2	Iron pole.	
10764 *L 2563.6*	-Sorvaergalten.	67° 24.8′ N 13° 55.7′ E	**Fl.G.** period 3s	21 **6**	3	Iron pole.	
10768 *L 2563.8*	-Hestoygalten.	67° 25.0′ N 13° 56.0′ E	**Fl.R.** period 3s fl. 0.3s, ec. 2.7s	13 **4**	2	Iron pole.	
10772 *L 2564*	-Vetterholmen.	67° 25.0′ N 13° 58.0′ E	**Q.G.**	18 **5**	1	Iron pole.	
10774 *L 2565.8*	-Naustskjaeret.	67° 25.7′ N 13° 59.9′ E	**Fl.G.** period 3s	15 **5**	3	Iron pile.	
10776 *L 2565*	-Lyngesoy.	67° 24.9′ N 14° 03.3′ E	**Fl.W.R.G.** period 5s fl. 0.7s, ec. 4.3s	44 **13**	W. 6 R. 4 G. 3	Hut on cairn.	R. 078°-082°, W.-086°, G.-235°, W.-264°, R.-309°, W.-316°, G.-319°, W.-322°, R.-345°, W.-350°, G.-024°.
10780 *L 2566*	-Undersholmen, S. side of islet.	67° 26.0′ N 14° 00.0′ E	**Iso.W.R.G.** period 4s	68 **21**	W. 6 R. 4 G. 3	Iron hut.	R. 113°-151°, W.-178°, G.-292°, R.-354°, G.-053°.
10784 *L 2568*	Fenesodden, SW. point of Landegode.	67° 22.3′ N 14° 12.6′ E	**Iso.W.R.G.** period 6s	39 **12**	W. 5 R. 3 G. 2	Iron hut on structure.	R. 270°-276°, W.-280°, G.-315°, W.-348°, R.-060°, W.-077°, G.-090°, W.-101°, R.-119°.
10788 *L 2569*	-Fenesvagen, W.	67° 24.0′ N 14° 14.0′ E	**Fl.W.** period 3s fl. 0.3s, ec. 2.7s	26 **8**	3		
10792 *L 2569.2*	- -E.	67° 24.0′ N 14° 15.0′ E	**Fl.R.** period 3s fl. 0.3s, ec. 2.7s	15 **5**	2		
	LANDEGODEFJORDEN:						
10796 *L 2570*	-Lopsholmen.	67° 20.0′ N 14° 24.0′ E	**V.Q.(3)W.** period 5s	56 **17**	3	Hut on cairn.	
10800 *L 2572*	-Vestre Grasoy.	67° 22.4′ N 14° 29.9′ E	**Iso.W.R.G.** period 6s	46 **14**	W. 5 R. 3 G. 2	Iron hut.	G. 017°-025°, W.-041°, R.-084°, W.-088°, G.-184°, W.-206°, R.-214°.
10804 *L 2574*	**-Bjornoy.**	67° 25.2′ N 14° 26.3′ E	**Oc.W.R.G.** period 7.5s	135 **41**	W. **15** R. 12 G. 9	Concrete column.	G. 155°30′-162°, W.-167°30′, R.-217°, W.-226°, G.-250°, R.-316°, G.-353°30′, W.-004°30′, R.-010°30′, G.-031°.

(1) No.	(2) Name and Location	(3) Position	(4) Characteristic	(5) Height	(6) Range	(7) Structure	(8) Remarks
			NORWAY-NORTHWEST COAST				
10808 *L 2578*	**Landegode.**	67° 26.9′ N 14° 22.9′ E	**Fl.(3)W.** period 40s	134 **41**	**18**	Red iron tower, two white bands; 95.	Visible toward fairway.
			Oc.(2)R.	84 **26**	**15**		Visible 161°-166°30′.
	RACON		**G(– – •)** period 30s				
10812 *L 2576*	Kvannholmen, S. side of entrance to Mistfjord.	67° 26.8′ N 14° 40.9′ E	**Oc.W.R.G.** period 8s	36 **11**	W. 6 R. 4 G. 4	Iron structure.	R. 074°-103°, W.-127°30′, G.-222°, R.-268°, G.-270°, W.-278°, R.-297°.
	KARLSOYFJORDEN:						
10816 *L 2581*	-Fjaerkvitingan.	67° 31.5′ N 14° 37.6′ E	**Fl.(2)W.R.G.** period 10s fl. 0.7s, ec. 1.5s fl. 0.7s, ec. 7.1s	68 **21**	W. 6 R. 4 G. 3	Hut on masonry column.	R. 207°-225°30′, W.-245°, G.-357°30′, W.-041°, R.-059°30′.
10820 *L 2582*	-Kjerringoy, NE. point.	67° 31.5′ N 14° 45.7′ E	**Oc.W.R.G.** period 6s	16 **5**	W. 11 R. 9 G. 8	Iron hut on high stone base; 16.	G. 069°-071°30′, W.-081°, R.-184°, W.-227°, G.-320°.
10824 *L 2584*	-Helloyskjaer.	67° 36.7′ N 14° 46.6′ E	**Fl.W.R.G.** period 5s fl. 0.7s, ec. 4.3s	29 **9**	W. 6 R. 4 G. 3	Iron hut on substructure.	R. 080°-095°, W.-103°, G.-129°, W.-141°, R.-236°, W.-239°, G.-256°, W.-278°, R.-023°, W.-027°, G.-037°.
	NORDFOLLA:						
10828 *L 2596*	-Svinoya.	67° 39.6′ N 15° 01.6′ E	**Fl.(2)W.R.G.** period 10s	39 **12**	W. 6 R. 4 G. 3	White hut.	G. 057°30′-058°30′, W.-080°30′, R.-214°, G.-226°, W.-237°, R.-250°.
10829 *L 2596.5*	--Langnesvika.	67° 41.1′ N 15° 02.9′ E	**Iso.R.** period 2s	10 **3**	1	Iron tower.	
10830 *L 2596.7*	--Langnesvika, E.	67° 41.1′ N 15° 03.2′ E	**Iso.G.** period 2s	10 **3**	1	Iron perch.	
10832 *L 2598*	-Langskjaeret.	67° 43.8′ N 15° 12.6′ E	**Fl.R.** period 3s	20 **6**	3	Post on stone cairn.	
10836 *L 2599*	-Nordfold Mole, head.	67° 45.9′ N 15° 15.3′ E	**Iso.R.** period 2s	18 **5**	2	Iron hut.	
10848 *L 2600*	--Stabban, at entrance to Vinkfjord.	67° 44.3′ N 15° 20.7′ E	**Oc.(2)W.R.G.** period 8s	15 **5**	W. 6 R. 4 G. 4	Iron hut on piles.	G. 049°-089°30′, R.-152°, W.-230°, G.-294°, W.-306°, R.-339°, G.-009°.
10856 *L 2603*	--Hakjerringnes, in Morsvikfjord.	67° 42.1′ N 15° 47.9′ E	**Oc.W.R.G.** period 6s	15 **5**	W. 9 R. 6 G. 6	Small iron hut.	R. 141°-157°30′, W.-161°, G.-247°, W.-277°, R.-304°, W.-315°, G.-332°.
10860 *L 2604*	--Gravnesodden, N. side of Nordfolda.	67° 50.1′ N 15° 24.3′ E	**Oc.(3)W.R.G.** period 12s	15 **5**	W. 6 R. 4 G. 4	Small iron hut; 13.	G. 158°-167°, W.-168°, R.-227°, W.-270°, G.-338°, W.-010°, R.-015°30′.
10864 *L 2602*	-Hopneset, Reinvikfjord.	67° 46.8′ N 15° 35.7′ E	**Fl.W.R.G.** period 5s	56 **17**	W. 5 R. 3 G. 2	Iron hut.	G. 245°-301°, W.-306°, R.-319°, G.-346°, W.-038°, R.-073°, W.-096°30′, G.-103°.
	FOLLA:						
10868 *L 2605*	-Prestmasoy.	67° 36.7′ N 15° 08.5′ E	**Fl.W.R.G.** period 5s fl. 0.7s, ec. 4.3s	43 **13**	W. 7 R. 5 G. 5	White hut on concrete base; 10.	R. 024°30′-066°, W.-112°, G.-178°, W.-197°, R.-204°.
10872 *L 2606*	-Jovik, Sorfolla.	67° 30.5′ N 15° 17.5′ E	**Oc.W.R.G.** period 6s	49 **15**	W. 5 R. 3 G. 2	Iron hut.	G. 041°-054°, W.-071°, R.-125°, G.-141°, W.-150°, R.-252°, W.-272°, G.-274°.
10876 *L 2608.5*	-Styrkesnes, mole, head.	67° 30.8′ N 15° 31.4′ E	**Iso.G.** period 2s	29 **9**	3	Iron perch.	

(1) No.	(2) Name and Location	(3) Position	(4) Characteristic	(5) Height	(6) Range	(7) Structure	(8) Remarks
			NORWAY-NORTHWEST COAST				
10880 *L 2608*	-Rosvik, on Rosvikora.	67° 29.1′ N 15° 29.2′ E	**Oc.W.R.G.** period 6s	12 **4**	W. 7 R. 5 G. 5	Iron hut on structure.	G. 073°-129°, W.-172°, R.-217°, G.-223°, W.-227°, R.-230°, G.-298°, W.-310°, R.-342°, W.-350°, G.-358°.
10884 *L 2609*	-Skjerholmen.	67° 24.6′ N 15° 35.2′ E	**Oc.W.R.G.** period 6s	24 **7**	W. 6 R. 4 G. 4	White hut on concrete base; 24.	G. 263°-275°, R.-348°, W.-354°, G.-014°, W.-023°, R.-044°, G.-137°, W.-145°, R.-155°.
10888 *L 2612*	Ola-Persoy.	67° 40.3′ N 14° 42.7′ E	**Iso.W.R.G.** period 4s	16 **5**	W. 6 R. 4 G. 3	Iron hut on structure.	G. 167°-178°, W.-192°, R.-003°30′, W.-022°30′, G.-024°.
10892 *L 2614*	Steinsholmen Range, front.	67° 44.2′ N 14° 42.9′ E	**Iso.W.R.G.** period 2s	34 **10**	W. 4 R. 3 G. 2	Iron hut.	G. 021°-030°, R.-094°30′, G.-180°, W.-198°, R.-203°.
10896 *L 2614.1*	-Rear, S. side of islet, 186° from front.	67° 44.1′ N 14° 42.9′ E	**Iso.W.R.G.** period 6s	55 **17**	W. 4 R. 3 G. 2	Iron hut.	R. 250°-254°, W.-256°, G.-009°, W.-025°, R.-094°, W.-190°, G.-207°.
10900 *L 2613*	Bjorneroy.	67° 43.3′ N 14° 45.3′ E	**Iso.W.R.G.** period 6s	19 **6**	W. 4 R. 3 G. 2	White lantern on concrete base.	G. 041°-052°30′, W.-061°30′, R.-067°, W.-074°, G.-210°30′, R.-215°.
10904 *L 2616*	Leines on Gjestholmdrangan.	67° 44.5′ N 14° 48.1′ E	**Oc.(2)W.R.G.** period 8s	16 **5**	W. 5 R. 4 G. 4	Iron hut on structure; 20.	G. 050°-085°, W.-096°, R.-115°, G.-122°, R.-144°, W.-165°, G.-251°, W.-258°, R.-273°.
10906 *L 2615*	Fjordskjaergrunnen.	67° 44.7′ N 14° 44.3′ E	**Q.G.**	14 **4**	2		
10908 *L 2618*	Leiskjaer.	67° 45.9′ N 14° 43.5′ E	**Q.G.**	38 **12**	3	Hut on cairn.	
10912 *L 2622*	Andholmen, N. point.	67° 45.2′ N 14° 36.0′ E	**Iso.W.R.G.** period 6s	57 **17**	W. 7 R. 4 G. 4	Iron hut on structure.	G. 073°-077°, W.-089°, R.-118°, W.-122°, G.-134°, W.-139°, R.-258°, G.-290°.
10916 *L 2624*	Guliskjaer.	67° 46.0′ N 14° 33.0′ E	**Q.W.**	44 **13**	3	Lantern on cairn.	
10920 *L 2626*	**Maloy-Skarholmen.**	67° 46.1′ N 14° 24.2′ E	**Oc.W.R.G.** period 8s	139 **42**	W. **18** R. **17** G. **15**	Red iron tower, white band on white concrete base; 112.	R. 358°-011°30′, W.-013°, G.-023°30′, R.-034°, W.-190°, R.-212°, G.-232°, R.-237°.
	RACON		**M(– –)** period 30s				
	GROTTOY:						
10924 *L 2630*	-Sildskjaer, E. side of rock.	67° 48.4′ N 14° 43.6′ E	**Iso.W.R.G.** period 6s	17 **5**	W. 4 R. 3 G. 2	Iron hut on structure.	R. 151°-165°, W.-171°, G.-315°, R.-322°, G.-350°, W.-002°, R.-009°.
10926 *L 2633*	-Langholmen.	67° 49.1′ N 14° 43.7′ E	**Q.R.**	15 **5**	2		
10928 *L 2632*	-Andersdraget.	67° 49.0′ N 14° 44.0′ E	**Fl.G.** period 3s fl. 0.5s, ec. 2.5s	11 **3**	1	Iron perch. Floodlit.	
10932 *L 2636*	-Loksjaer.	67° 50.0′ N 14° 45.0′ E	**Iso.G.** period 2s	18 **5**	1	Iron perch on cairn. Floodlit.	
10936 *L 2634*	-Hartvikgrunnen, Grotoysund.	67° 49.2′ N 14° 43.6′ E	**Iso.G.** period 2s	13 **4**	3	Iron pole; 20.	
10940 *L 2638*	-Lille Manshausen.	67° 50.0′ N 14° 46.0′ E	**Oc.R.** period 6s	7 **2**	6	Iron hut; 10.	Visible 250°-047°.
10944 *L 2642*	-Skaten.	67° 50.6′ N 14° 47.5′ E	**Oc.R.G.** period 10s	27 **8**	R. 6 G. 5	Iron hut on iron framework and stone beacon; 36.	G. 177°30′-206°, R.-044°.
10948 *L 2639*	-Lille Manshausholmen, E. side of channel.	67° 50.0′ N 14° 46.4′ E	**Iso.G.** period 2s	11 **3**	1	Iron post; 20. Floodlit.	

(1) No.	(2) Name and Location	(3) Position	(4) Characteristic	(5) Height	(6) Range	(7) Structure	(8) Remarks
			NORWAY-NORTHWEST COAST				
10952 *L 2640*	-Manshauskjaer, W. side of channel.	67° 50.1′ N 14° 46.8′ E	**Iso.R.** period 2s	16 **5**	1	Iron post; 26. Floodlit.	
10956 *L 2641*	-Manshausnaget, W. side of channel.	67° 50.2′ N 14° 47.0′ E	**Iso.R.** period 2s	16 **5**	1	Iron post; 23. Floodlit.	
10960 *L 2644*	-Oksholmen Range, front.	67° 50.8′ N 14° 48.6′ E	**Oc.W.R.G.** period 6s	15 **5**	W. 9 R. 7 G. 7	Iron hut; 13.	R. 055°-143°, W.-148°, G.-166°.
10964 *L 2644.1*	--Nordskot, rear, 355 meters 138° from front.	67° 50.7′ N 14° 48.9′ E	**Oc.R.** period 10s	52 **16**	5	Iron hut.	Visible 132°-144°. Intensified on range line.
10968 *L 2650*	-Kjuklingflu, N. entrance.	67° 51.2′ N 14° 47.5′ E	**Oc.(2)W.R.G.** period 8s	30 **9**	W. 5 R. 3 G. 2	Iron hut on structure.	G. 266°-090°, R.-101°, G.-144°, W.-153°, R.-193°, G.-209°.
10972 *L 2646*	-Helligholmora, N. entance to Grotoy.	67° 51.0′ N 14° 48.0′ E	**Q.R.**	16 **5**	2	Hut.	
10976 *L 2648*	-Steingrunnen.	67° 51.0′ N 14° 48.0′ E	**Q.W.**	20 **6**	3	Iron hut.	
	-Engelvaer:						
10980 *L 2654*	--Brokskjaer.	67° 51.2′ N 14° 40.7′ E	**Fl.R.** period 3s	36 **11**	4	Skeleton structure, stone base.	
10984 *L 2652*	--Store Jensoy.	67° 50.5′ N 14° 36.7′ E	**Fl.(2)W.R.G.** period 10s fl. 1s, ec. 2s fl. 1s, ec. 6s	56 **17**	W. 9 R. 6 G. 6	Iron hut, stone base; 16.	R. 036°-057°, W.-069°, G.-138°30′, R.-253°30′, G.-346°30′, R.-028°, G.-033°, W.-036°.
10988 *L 2659*	-Storfloholman.	67° 53.0′ N 14° 45.0′ E	**Fl.G.** period 3s fl. 0.3s, ec. 2.7s	16 **5**	4	Triangular structure.	
10992 *L 2658*	-Flatoy.	67° 55.3′ N 14° 46.1′ E	**Fl.W.R.** period 5s	144 **44**	W. 10 R. 7	Hut on masonry tower.	W. 057°-225°30′, R.-344°, obsc.-356°, R.-057°.
10996 *L 2655*	-Steigbergvika Range, front.	67° 56.0′ N 14° 57.0′ E	**F.R.**	29 **9**			Private light.
11000 *L 2655.1*	--Rear, 181° from front.	67° 56.0′ N 14° 56.9′ E	**F.R.**	49 **15**			Private light.
	FLAGSUNDET:						
11004 *L 2662*	-Hamnholmen.	67° 54.8′ N 15° 01.4′ E	**Oc.W.R.G.** period 6s	25 **8**	W. 10 R. 7 G. 7	Iron hut on structure; 10.	G. 250°-276°, W.-279°, R.-065°, W.-068°, G.-079°.
11008 *L 2664*	-Kattskjaer.	67° 54.7′ N 15° 06.4′ E	**Iso.W.R.G.** period 6s	24 **7**	W. 4 R. 3 G. 2	Iron hut on stone base.	R. 290°-300°, W.-313°, G.-084°, W.-091°, R.-099°.
	SAGFJORDEN:						
11012 *L 2666*	-Engeloy bridge.	67° 54.3′ N 15° 11.0′ E	**Oc.W.R.G.** period 6s	16 **5**	W. 9 R. 7 G. 6	On bridge pier.	R. 244°-259°, W.-262°, G.-055°, W.-060°, R.-106°.
11016 *L 2668*	-Bolsoygalten.	67° 57.3′ N 15° 24.1′ E	**Fl.W.R.G.** period 5s fl. 0.5s, ec. 4.5s	16 **5**	W. 6 R. 4 G. 3	Iron hut on cairn.	R. 256°-260°, W.-281°, G.-017°, W.-020°, R.-043°, W.-052°, G.-089°, W.-093°, R.-135°, W.-149°, G.-161°, W. (unintensified)-210°, obsc.-256°.
11020 *L 2672*	-Klingenberg, on rock off W. point of island.	67° 59.8′ N 15° 45.1′ E	**Iso.W.R.G.** period 6s	16 **5**	W. 5 R. 3 G. 3	Iron hut on structure.	R. 293°-305°, W.-053°, R.-144°, W.-228°, G.-235°.
11024 *L 2676*	Norde Brokskjaer, W. side of entrance to Skutvik.	68° 00.7′ N 15° 20.5′ E	**Iso.R.** period 4s	15 **5**	3	Iron post.	

(1) No.	(2) Name and Location	(3) Position	(4) Characteristic	(5) Height	(6) Range	(7) Structure	(8) Remarks
			NORWAY-NORTHWEST COAST				
11028 *L 2678*	Skutvik, Okssundet.	68° 01.0′ N 15° 20.6′ E	**Oc.W.R.G.** period 6s	92 **28**	W. 4 R. 3 G. 2	Iron hut.	G. 298°-353°, W.-001°, R.-083°.
11032 *L 2682*	Brunvaer, Agteroy, NW. side.	68° 00.4′ N 15° 06.4′ E	**Iso.W.R.G.** period 6s	121 **37**	W. 6 R. 4 G. 4	Iron hut.	G. 069°-076°, W.-078°, R.-225°, W.-270°.
11036 *L 2684*	Skagstadsund, W. side of the sound.	67° 57.9′ N 15° 07.6′ E	**Oc.W.R.G.** period 6s	19 **6**	W. 10 R. 7 G. 7	Iron hut on structure; 23.	G. 180°-183°, W.-186°, R.-192°, W.-195°, G.-278°, W.-283°, R.-288°.
11040 *L 2686*	Oksnesodden, N. point of Lundoy.	68° 02.6′ N 15° 13.6′ E	**Fl.(2)W.R.G** period 10s fl. 0.7s, ec. 1.5s fl. 0.7s, ec. 7.1s	84 **26**	W. 6 R. 4 G. 3	Iron hut.	G. 028°-038°30′, W.-047°, R.-066°, W.-211°30′, R.-225°, G.-246°, W.-292°30′, R.-311°, W.-328°, G.-332°.
11044 *L 2688*	Bremneset, NW. side of Hamaroy.	68° 08.5′ N 15° 24.4′ E	**Fl.W.** period 3s	68 **21**	5	Hut on structure.	
11048 *L 2690*	Buvagen, Hamaroy.	68° 08.9′ N 15° 26.9′ E	**Iso.W.R.G.** period 4s	24 **7**	W. 5 R. 3 G. 2	Iron hut on substructure.	G. 069°-085°, W.-103°, R.-256°.
11052 *L 2692*	Heimernesset.	68° 08.0′ N 15° 30.7′ E	**Fl.G.** period 3s fl. 0.3s, ec. 2.7s	20 **6**	1	Lantern on hut.	
11056 *L 2693*	Spanholmen.	68° 07.4′ N 15° 30.7′ E	**Fl.G.** period 3s fl. 0.3s, ec. 2.7s	19 **6**	1	Lantern on cairn.	
11060 *L 2695*	Brennvika.	68° 08.8′ N 15° 38.2′ E	**Oc.(2)W.R.G.**	34 **10**	W. 5 R. 3 G. 2	Iron hut on skeleton structure.	R. 039°-069°, G.-111°, W.-128°, R.-154°.
11064 *L 2696*	**Tranoy.**	68° 11.1′ N 15° 36.4′ E	**Oc.(3)W.R.G.**	92 **28**	W. **16** R. **16** G. **15**	Red iron tower, white band; 90.	G. 058°-063°, W.-096°30′, R.-202°, W.-237°, G.-243°30′, R.-270°.
11068 *L 2698*	Eggeloysa, N. side of Tranoy.	68° 11.4′ N 15° 38.3′ E	**Q.W.**	31 **9**	3	Iron post.	
11076 *L 2702*	Steinsos, on Svartskjaer.	68° 11.0′ N 15° 41.0′ E	**Oc.W.R.G.**	30 **9**	W. 11 R. 9 G. 8	Iron hut on skeleton structure, stone base.	R. 126°-152°, W.-225°, R.-256°, W.-268°, G.-289°, W.-301°, R.-324°, W.-341°, G.-004°, W.-016°, R.-024°, G.-068°.
11080 *L 2708*	Tannoy, NW. side.	68° 09.1′ N 15° 45.9′ E	**Oc.(2)W.R.G.**	37 **11**	W. 5 R. 3 G. 2	Iron hut.	G. 051°-148°, W.-167°, R.-211°, G.-227°.
11084 *L 2706*	Brandoyskjaer, Tannoysund.	68° 08.0′ N 15° 44.5′ E	**Fl.R.** period 3s	31 **9**	1	Hut.	
11088 *L 2691*	Hamsundpollen, on Skrattneset.	68° 08.1′ N 15° 32.1′ E	**Iso.W.R.G.** period 4s	21 **6**	W. 4 R. 3 G. 2	Iron hut on substructure.	R. 056°-074°, W.-088°, G.-181°, W.-187°, R.-213°, G.-228°, R.-241°.
11092 *L 2704*	Hamlotoskjaer.	68° 07.3′ N 15° 45.0′ E	**Iso.W.R.G.** period 6s	11 **3**	W. 4 R. 3 G. 2	Iron hut on structure.	R. 138°-155°, W.-164°, G.-268°, R.-029°, W.-041°, G.-045°.
11096 *L 2712*	Ansnesholmen.	68° 07.3′ N 15° 50.1′ E	**Oc.(3)W.R.G.** period 12s	16 **5**	W. 4 R. 3 G. 2	Iron hut on structure.	R. 204°-212°, G.-229°, W.-247°, R.-075°, G.-091°30′, W.-098°, R.-108°.
11100 *L 2714*	Nordkilklubben, SW. side.	68° 09.7′ N 15° 52.4′ E	**Iso.W.R.G.** period 6s	34 **10**	W. 4 R. 3 G. 2	Iron hut.	G. 340°-008°, W.-020°, R.-146°, W.-153°, G.-160°.
	TYSFJORD:						
11104 *L 2718*	-Korsnes, E. point of Nesset.	68° 15.2′ N 16° 04.1′ E	**Oc.W.R.G.** period 6s	26 **8**	W. 10 R. 9 G. 9	Iron hut.	G. 144°-145°, W.-165°, R.-267°, W.-273°, G.-282°, W.-284°, R.-313°, W.-316°30′, G.-320°, W.-333°, R.-353°.

(1) No.	(2) Name and Location	(3) Position	(4) Characteristic	(5) Height	(6) Range	(7) Structure	(8) Remarks
			NORWAY-NORTHWEST COAST				
11106 *L 2719*	-Bognes.	68° 13.7′ N 16° 04.8′ E	**Fl.G.** period 3s	17 **5**	1	Dolphin.	
11108 *L 2729*	-Lappvikskjaeret.	68° 14.0′ N 16° 15.0′ E	**Fl.R.** period 3s	10 **3**	4	Iron perch.	Private light.
11112 *L 2728*	-Kobbsteinen.	68° 14.0′ N 16° 14.0′ E	**Fl.G.** period 3s	7 **2**	4	Iron perch.	Private light.
11116 *L 2720*	-Bessfjord, Storjord, Range, front.	68° 12.0′ N 16° 04.0′ E	**F.R.**	30 **9**	4	Triangular daymark, point up.	
11120 *L 2720.1*	- -Rear, 100 meters 231°30′ from front.	68° 11.7′ N 16° 03.7′ E	**F.R.**	49 **15**	4	Triangular daymark, point down.	Marks 11 foot dredged canal.
11124 *L 2724*	-Hundholmen, NE. point of islet.	68° 09.0′ N 16° 14.0′ E	**Iso.W.R.G.** period 6s	41 **12**	W. 6 R. 4 G. 4	Iron hut.	R. 069°-149°, W.-199°, G.-248°, R.-331°, W.-016°.
11128 *L 2726*	-Drag, on Hamnneset.	68° 03.0′ N 16° 06.0′ E	**Oc.(2)W.R.G**	35 **11**	W. 5 R. 3 G. 3	Iron hut.	G. 091°-199°, W.-233°, R.-279°, W.-305°, G.-309°.
	OFOTFJORDEN:						
11132 *L 2730*	**-Baroy.**	68° 21.0′ N 16° 05.0′ E	**Oc.(2)W.R.G** period 10s	95 **29**	W. **15** R. **15** G. 13	White wooden house; 33.	W. 046°-057°, G.-067°, W.-095°, R.-160°, W.-174°, G.-230°, W.-237°, R.-241°, W.-247°.
11136 *L 2732*	-Revlsoy.	68° 20.3′ N 16° 13.2′ E	**Iso.W.R.G.** period 6s	19 **6**	W. 5 R. 3 G. 2	Iron hut.	G. 172°-191°, W.-194°, R.-252°, W.-261°, G.-262°.
11140 *L 2734*	-Straumskjaer.	68° 20.2′ N 16° 16.3′ E	**Fl.G.** period 3s fl. 0.3s, ec. 2.7s	7 **2**	2	Perch.	
11144 *L 2735*	-Langvagpollen.	68° 20.0′ N 16° 22.0′ E	**2 F.R.**	18 **5** 48 **15**	5		In line 074°.
11148 *L 2736*	-Fornes.	68° 18.8′ N 16° 22.3′ E	**Oc.(2)W.R.G.** period 8s	11 **3**	W. 5 R. 3 G. 2	Iron structure on concrete base.	R. 106°-112°30′, W.-117°, G.-128°, R.-291°, W.-297°, G.-300°.
11152 *L 2733*	-Hamnholmen.	68° 21.8′ N 16° 16.1′ E	**Oc.W.R.G** period 6s	15 **5**	W. 5 R. 3 G. 2	Iron hut on cement base.	R. 345°-356°, G.-069°, R.-087°, W.-112°, G.-127°, W.-165°, R.-188°.
11156 *L 2746*	-Hamnnesholmen, N. point of islet.	68° 25.0′ N 16° 35.0′ E	**Oc.(3)W.R.G.**	37 **11**	W. 12 R. 9 G. 6	Iron hut on substructure.	G. 058°-072°, W.-126°, R.-255°, W.-263°, G.-269°.
11168 *L 2748*	-Kjellebotn, on Rognan.	68° 24.8′ N 16° 40.5′ E	**Iso.W.R.** period 6s	14 **4**	W. 5 R. 3	Iron hut on cairn.	W. 349°-100°, R.-152°, W.-201°, R.-241°.
11172 *L 2752*	-Liland, Ungsmaloy, S. point.	68° 28.0′ N 16° 55.0′ E	**Iso.W.R.G.** period 6s	33 **10**	W. 8 R. 5 G. 5	Iron hut.	G. 282°-291°, W.-054°, R.-066°, W.-070°, G.-077°, W.-089°, R.-152°, W.-160°, G.-180°.
11176 *L 2754*	-Skagoy.	68° 30.0′ N 16° 59.0′ E	**Iso.W.R.G.** period 6s	18 **5**	W. 7 R. 5 G. 5	Iron hut.	G. 158°-177°, W.-197°, R.-223°, W.-233°, G.-343°, W.-353°, R.-004°.
11180 *L 2758*	-Sletbakken.	68° 31.0′ N 16° 59.0′ E	**Oc.(2)W.R.G.** period 8s	33 **10**	W. 3 R. 1 G. 1	Iron hut on masonry wall.	G. 249°-295°, W.-319°30′, R.-042°.
11184 *L 2756*	-Ostervik.	68° 30.0′ N 17° 05.0′ E	**Oc.(2)W.R.G.** period 8s	20 **6**	W. 10 R. 9 G. 9	Iron hut.	R. 023°30′-033°, W.-046°, G.-077°, R.-110°.
11188 *L 2760*	-Karholmen, Ballangen.	68° 22.0′ N 16° 55.0′ E	**Oc.W.R.G.**	36 **11**	W. 5 R. 3 G. 2	Iron hut.	G. 125°-161°, R.-184°, W.-204°, G.-228°, W.-248°, R.-279°, G.-289°, W.-300°, R.-009°, G.-031°.

(1) No.	(2) Name and Location	(3) Position	(4) Characteristic	(5) Height	(6) Range	(7) Structure	(8) Remarks
			NORWAY-NORTHWEST COAST				
11192 *L 2761*	-Ballangen Range, front.	68° 20.0′ N 16° 50.0′ E	**F.R.**	36 **11**	6	Wood pile.	
11196 *L 2761.1*	- -Rear, 180 meters 236° from front.	68° 20.3′ N 16° 49.8′ E	**F.R.**	87 **27**	6	Wood pile.	
11200 *L 2764*	-Fornes, on Skredneset.	68° 27.0′ N 17° 03.1′ E	**Iso.W.R.G.** period 6s	70 **21**	W. 5 R. 3 G. 3	Iron hut.	G. 262°-266°, W.-086°, R.-090°, W.-095°, G.-096°.
11204 *L 2766*	-Skjervikneset.	68° 22.0′ N 17° 15.0′ E	**Fl.G.** period 3s	15 **5**	3	Wooden structure.	
11208 *L 2767*	-Trangskjomneset.	68° 22.0′ N 17° 16.0′ E	**Oc.W.R.G.**	21 **6**	W. 10 R. 10 G. 8	Iron hut.	R. 342°-347°, W.-359°, G.-137°, W.-158°, R.-166°, W.-166°30′, obsc.-177°30′, G.-184°.
11212 *L 2768*	-Buholmen.	68° 20.0′ N 17° 16.0′ E	**Fl.R.** period 3s	12 **4**	3	Wooden structure.	
11216 *L 2769*	-Aspelsund.	68° 17.0′ N 17° 23.0′ E	**Oc.(2)W.R.G.**	17 **5**	W. 5 R. 3 G. 2	Iron hut.	R. 333°-016°, W.-020°30′, G.-117°, W.-129°30′, R.-138°.
11224 *L 2771*	-Narvik.	68° 25.6′ N 17° 21.5′ E	**Oc.W.R.G.** period 6s	24 **7**	W. 5 R. 3 G. 3	White lantern on concrete column.	R. 076°30′-082°, W.-100°, G.-133°, W.-209°, R.-257°, W.-267°, G.-295°.
11228	- -Harbor range.	68° 26.0′ N 17° 25.0′ E	**2 F.R.**				In line 316°30′. Private light.
11232 *L 2773*	-Oyjord.	68° 28.0′ N 17° 30.0′ E	**F.R.**	19 **6**	5	Lantern on post.	Private light.
	RAMSUNDET:						
11236 *L 2774*	-Ramsund, E. side of the sound.	68° 28.0′ N 16° 32.0′ E	**Oc.W.R.G.**	26 **8**	W. 5 R. 3 G. 3	Iron hut on substructure.	G. 011°-024°, W.-027°, R.-150°, W.-161°, G.-175°.
11240 *L 2775*	-Sore Ramborskjaer, 6.3 kilometers 162°30′ from Holsflua beacon.	68° 30.0′ N 16° 29.0′ E	**Oc.(2)W.R.G**	13 **4**	W. 5 R. 3 G. 2	Iron hut on structure.	G. 112°-127°, R.-298°, W.-312°, G.-329°.
11249 *L 2777*	-Spannbogstraumen, W.	68° 30.4′ N 16° 26.9′ E	**Iso.R.** period 2s	14 **4**	1	Metal column on cairn.	F.R. lights shown from upstream and downstream sides of bridge.
11250 *L 2777.2*	- -E.	68° 30.4′ N 16° 27.2′ E	**F.G.**	14 **4**	1	Metal column.	F.G. lights shown from upstream and downstream sides of bridge.
11260 *L 2779*	-Sandnesskjaer, 4.36 km. 167° from Holsflua beacon.	68° 30.8′ N 16° 27.3′ E	**Iso.W.R.G.** period 2s	10 **3**	W. 5 R. 3 G. 2	Iron hut on structure.	G. 193°-208°, W.-213°, R.-020°, W.-037°, G.-049°.
11264 *L 2780*	-Sandneset, 3.06 km. 154° from Holsflua beacon.	68° 32.0′ N 16° 28.0′ E	**Iso.R.** period 4s	10 **3**	2	Dolphin. Floodlit.	
11268 *L 2781*	-Stokkoyrenna Range, front.	68° 32.0′ N 16° 26.0′ E	**Iso.W.** period 2s	26 **8**	6	Iron post.	
11272 *L 2781.1*	- -Rear, 91 meters 184° from front.	68° 32.2′ N 16° 25.4′ E	**Oc.W.** period 6s	45 **14**	12	Concrete mast.	Visible 181°-187°. Intensified on range line.
11276 *L 2782.2*	- -W. side of channel, 1,033 meters 195° from Holsflua beacon.	68° 32.6′ N 16° 25.4′ E	**F.R.**	10 **3**	1	Concrete mast.	
11280 *L 2782*	- -W. side of channel, 942 meters 197° from Holsflua beacon.	68° 32.6′ N 16° 25.5′ E	**Fl.R.** period 3s fl. 0.5s, ec. 2.5s	10 **3**	1	Concrete mast.	

(1) No.	(2) Name and Location	(3) Position	(4) Characteristic	(5) Height	(6) Range	(7) Structure	(8) Remarks
	NORWAY-NORTHWEST COAST						
	TJELDSUND:						
11284 *L 2783*	-Lodingen, on Hjertholme.	68° 25.0′ N 16° 01.0′ E	**Oc.W.R.G.** period 6s	72 **22**	W. 12 R. 9 G. 9	Iron hut on structure.	R. 163°-207°, W.-215°, G.-232°, W.-234°, R.-247°, G.-255°, R.-307°, W.-349°, R.-356°, W.-024°, G.-045°.
11288 *L 2784*	-Leiskjaer.	68° 23.0′ N 15° 56.6′ E	**Fl.R.** period 3s fl. 0.5s, ec. 2.5s	20 **6**	5	Beacon.	
11292 *L 2785*	-Rotvaer, on Fugloy.	68° 22.1′ N 15° 56.7′ E	**Oc.W.R.G.** period 6s	72 **22**	W. 12 R. 9 G. 9	White tower, black bands, red roof; 44.	G. 209°-213°, W.-219°, R.-257°, W.-320°, R.-333°, W.-044°, R.-055°, G.-100°, R.-121°.
11296 *L 2788*	-Rinoy.	68° 22.6′ N 15° 45.6′ E	**Oc.(2)W.R.G.** period 8s	20 **6**	W. 10 R. 9 G. 9	Iron hut.	G. 081°-091°, R.-122°, G.-196°, R.-228°, W.-231°, G.-275°30′, R.-287°, W.-331°, R.-334°30′.
11300 *L 2787*	-Svensgam, on Aspeneset, Kanstadfjord.	68° 24.5′ N 15° 47.0′ E	**Iso.W.R.G.** period 6s	15 **5**	W. 5 R. 3 G. 3	Iron hut, stone base.	G. 305°-332°, W.-001°, R.-074°.
11304 *L 2786*	-Kvaloyskjaer.	68° 25.0′ N 15° 51.0′ E	**Fl.R.** period 3s	16 **5**	3	Perch.	
11308 *L 2792*	Kjeoy, on Skipholmen.	68° 19.0′ N 15° 40.0′ E	**Iso.W.R.G.** period 6s	34 **10**	W. 8 R. 5 G. 5	Iron hut.	G. 217°-261°, W.-270°, R.-304°, G.-324°, R.-019°.
	SMITSKJAERLEIA:						
11312 *L 2794*	-Skarvhausen, E. point.	68° 18.1′ N 15° 39.7′ E	**Iso.W.R.G.** period 6s	51 **16**	W. 5 R. 3 G. 3	Iron hut.	G. 238°-242°, W.-329°, R.-037°, W.-045°, G.-098°.
11316 *L 2795*	-Svartoksen.	68° 18.0′ N 15° 38.0′ E	**Q.W.**	20 **6**	3	Iron pole.	
11320 *L 2796*	-Seingen.	68° 18.7′ N 15° 30.7′ E	**Iso.W.R.G.** period 4s	28 **9**	W. 7 R. 5 G. 4	Iron hut on structure.	R. 148°-180°, G.-285°, W.-292°, R.-319°.
11324 *L 2798*	-Smitskjaer, N. rock.	68° 19.2′ N 15° 30.3′ E	**Iso.W.R.G.** period 2s	39 **12**	W. 5 R. 3 G. 2	Iron hut, stone beacon.	R. 101°-112°, W.-128°, G.-160°, W.-173°, R.-321°, W.-330°, G.-346°.
11328 *L 2800*	-Blaskjaer, about 366 meters 73° from Smitskjaer tower.	68° 19.0′ N 15° 31.0′ E	**Q.R.**	10 **3**	3	Iron perch.	
11332 *L 2804*	-Hakjerringholme, N. side of islet.	68° 20.5′ N 15° 17.8′ E	**Iso.W.R.G.** period 4s	82 **25**	W. 5 R. 3 G. 3	Iron hut.	G. 048°-051°, W.-068°, R.-144°, W.-193°, G.-208°, R.-275°, W.-280°, G.-285°.
11336 *L 2805*	Forneset, in Oksfjorden.	68° 23.8′ N 15° 24.1′ E	**Iso.W.R.G.** period 6s	14 **4**	W. 5 R. 3 G. 3	Concrete column.	G. 037°-041°30′, R.-056°30′, W.-084°, G.-158°, W.-160°30′, R.-209°, W.-211°, G.-213°30′, W.-217°, R.-227°.
11340 *L 2806*	Hundsnesodden.	68° 19.0′ N 15° 11.0′ E	**Fl.R.** period 3s	66 **20**	3	Hut.	
11344 *L 2807*	Hollandshamn.	68° 18.0′ N 15° 06.0′ E	**Q.G.**	28 **9**	3	Hut.	
	NORWAY-LOFOTEN ISLANDS						
11348 *L 2808*	Arstein, on Lille Bustleivholmen.	68° 16.8′ N 15° 04.4′ E	**Oc.W.R.G.** period 6s	32 **10**	W. 6 R. 4 G. 3	Iron hut.	R. 226°-231°, W.-234°30′, G.-301°, R.-044°30′, W.-047°30′, G.-056°.

(1) No.	(2) Name and Location	(3) Position	(4) Characteristic	(5) Height	(6) Range	(7) Structure	(8) Remarks
			NORWAY-LOFOTEN ISLANDS				
11352 *L 2812*	Vestre Ravskjaer.	68° 16.0′ N 15° 07.0′ E	**Q.R.**	15 **5**	2	Iron pole.	
11356 *L 2811*	Vardeskjaer.	68° 16.0′ N 15° 07.0′ E	**Q.G.**	20 **6**	1	Iron pole.	
11360 *L 2810*	Risvaer, Seingsdraget, S. point.	68° 16.5′ N 15° 09.4′ E	**Oc.(2)W.R.G.** period 8s	27 **8**	W. 5 R. 4 G. 3	Iron hut on substructure.	G. 246°30′-252°, R.-350°, W.-353°30′, G.-359°30′, W.-007°30′, R.-073°30′, G.-081°30′, R.-105°.
11364 *L 2809*	Lysoyskjaeret.	68° 17.6′ N 15° 21.5′ E	**Iso.W.R.G.** period 4s	32 **10**	W. 6 R. 4 G. 3	Concrete column.	R. 270°30′-350°30′, G.-006°30′, W.-008°30′, R.-025°, G.-100°30′, R.-135°, G.-270°30′.
11368 *L 2814*	Vaerholmen, at Arstein.	68° 15.0′ N 15° 00.0′ E	**Fl.W.** period 3s fl. 0.3s, ec. 2.7s	58 **18**	3	Wooden hut.	Visible 229°-064°.
	RAFTSUNDET:						
11372 *L 2816*	-Ulvagsund, E. side of Store Molla.	68° 17.3′ N 14° 57.9′ E	**Iso.W.R.G** period 4s	47 **14**	W. 6 R. 4 G. 3	Iron hut.	R. 172°-183°, W.-189°, G.-350°, R.-006°, W.-020°, G.-022°.
11376 *L 2818*	-Digermulen, Nordklubben, W. side.	68° 18.9′ N 14° 59.0′ E	**Oc.W.R.G.** period 6s	77 **23**	W. 9 R. 7 G. 7	Iron hut on stone base.	W. 007°-072°, R.-083°, W.-182°, R.-205°, G.-210°, W.-214°, R.-221°.
11380 *L 2819*	-Ulvoy, E. side.	68° 21.6′ N 15° 02.5′ E	**Fl.R.** period 3s fl. 0.3s, ec. 2.7s	23 **7**	7	Pedestal.	
11384 *L 2820*	-Rognholmen, W. side of S. islet.	68° 22.0′ N 15° 04.0′ E	**Oc.(2)W.R.G.** period 8s	33 **10**	W. 8 R. 6 G. 6	Iron hut.	G. 007°-016°, W.-026°, R.-086°, G.-203°, W.-209°, R.-212°.
11388 *L 2824*	-Raftsund, on Vasneset.	68° 25.0′ N 15° 08.0′ E	**Oc.W.R.G.** period 6s	13 **4**	W. 8 R. 7 G. 6	Iron hut on structure.	G. 196°-200°, W.-203°, R.-213°, G.-027°, R.-030°, W.-033°, G.-038°.
11392 *L 2828*	-Nordholmgrunnen, SW. side.	68° 26.0′ N 15° 09.0′ E	**Fl.G.** period 3s fl. 0.3s, ec. 2.7s	20 **6**	2	Skeleton structure.	
11396 *L 2826*	-Trangstrommen, Raftsund, E. side.	68° 24.9′ N 15° 08.4′ E	**Iso.W.** period 2s	20 **6**	7	Wooden hut.	
11400 *L 2830*	-Steinbakken, E. side of sound.	68° 27.0′ N 15° 12.0′ E	**Oc.(2)W.R.G.** period 8s	12 **4**	W. 8 R. 6 G. 6	Iron hut.	G. 027°-032°, R.-039°, W.-043°, G.-188°, W.-193°, R.-199°.
11404 *L 2833*	-Kjuklingan.	68° 28.0′ N 15° 12.0′ E	**Q.R.**	21 **6**	2	Iron pole.	
11408 *L 2832*	-Seiholmen.	68° 28.0′ N 15° 13.0′ E	**Q.G.**	23 **7**	3	Hut.	
	MOLDORA:						
11416 *L 2842*	-Indre Vatvikneset, E. entrance.	68° 13.0′ N 14° 49.8′ E	**Iso.W.R.G.** period 6s	39 **12**	W. 6 R. 4 G. 4	White lantern.	G. 120°-126°, W.-146°, R.-205°, G.-274°, W.-282°, R.-309°, W.-338°, G.-347°.
11420 *L 2844*	-Soten, at Brettesnes.	68° 13.5′ N 14° 50.7′ E	**Oc.(3)W.R.G.** period 12s	23 **7**	W. 4 R. 3 G. 2	Iron hut on structure.	R. 210°-295°, G.-328°, W.-339°, R.-000°, G.-030°, R.-094°, G.-202°, W.-210°.
11424 *L 2846*	-Husholmen, N. point of islet.	68° 13.6′ N 14° 47.6′ E	**Oc.(2)W.R.G.** period 8s	28 **9**	W. 7 R. 4 G. 4	Wooden hut.	G. 078°-103°, R.-122°, W.-132°, G.-157°, R.-275°, G.-289°, W.-294°, R.-300°.
11428 *L 2847*	-Kjefsoyflu.	68° 13.9′ N 14° 46.8′ E	**Q.W.**		2	Iron beacon.	Seasonal.

(1) No.	(2) Name and Location	(3) Position	(4) Characteristic	(5) Height	(6) Range	(7) Structure	(8) Remarks
			NORWAY-LOFOTEN ISLANDS				
11432 *L 2848*	Draget, near Maldora, E. head.	68° 14.0′ N 14° 44.0′ E	**Fl.G.** period 3s	36 **11**	3	Hut.	
11436 *L 2852*	Folstadklubben, Ostnesfjord.	68° 16.8′ N 14° 43.5′ E	**Iso.W.R.G.** period 6s	52 **16**	W. 5 R. 3 G. 3	Iron hut.	R. 007°-017°, W.-022°, G.-095°, R.-187°, W.-190°, G.-201°.
11440 *L 2849*	Langholmen.	68° 15.0′ N 14° 45.0′ E	**Oc.(2)W.R.G.** period 8s	13 **4**	W. 5 R. 3 G. 2		G. 211°-218°30′, W.-223°30′, R.-019°, W.-038°, G.-052°30′.
	SKROVA:						
11444 *L 2856*	-Slakoy.	68° 10.8′ N 14° 43.9′ E	**Oc.W.R.G.** period 6s	176 **54**	W. 10 R. 8 G. 8	Iron hut.	R. 255°-267°, W.-001°, G.-091°, W.-095°, R.-119°, W.-123°, G.-129°.
11448 *L 2858*	-Galgeholmen, N. entrance to the sound.	68° 10.2′ N 14° 40.5′ E	**Oc.W.R.G.** period 6s	20 **6**	W. 9 R. 6 G. 6	Iron hut.	G. 092°-098°, W.-114°, R.-145°, W.-154°, G.-158°.
11452 *L 2860.1*	**-Skrova.**	68° 09.2′ N 14° 39.0′ E	**Fl.(2)W.** period 45s	134 **41**	**18**	Red iron tower, two white bands; 80.	Obscured 204°-262°. **Radiobeacon.**
11456 *L 2862*	-Skrova, SW. point of Skjaholmen.	68° 10.0′ N 14° 39.0′ E	**Oc.(2)W.R.G.**	36 **11**	W. 11 R. 9 G. 9	Framework structure, iron hut.	G. 231°-012°, R.-064°, W.-073°, G.-120°, R.-164°.
11460 *L 2860*	-Saltvaerleden.	68° 09.0′ N 14° 39.0′ E	**Iso.R.** period 2s	49 **15**	4	Wooden mast.	Light in line 314°30′ with Skrova light.
11464 *L 2859*	-Skrovoy.	68° 10.0′ N 14° 39.0′ E	**Oc.(3)W.R.G.** period 10s	79 **24**	W. 9 R. 7 G. 7	White lantern, concrete base.	G. 038°30′-190°30′, W.-194°, R.-208°, W.-213°, G.-223°.
11468 *L 2857*	-Ormtunga.	68° 10.0′ N 14° 41.0′ E	**Oc.(2)W.R.G.** period 8s	13 **4**	W. 5 R. 3 G. 3	White lantern on concrete column.	R. 242°30′-256°30′, W.-264°30′, G.-056°30′, W.-060°, R.-074°.
11472 *L 2864*	Kvalbaken.	68° 13.9′ N 14° 37.9′ E	**Fl.W.** period 3s	33 **10**	5		
11476	Skjaeringen.	68° 14.0′ N 14° 38.0′ E	**Fl.(2)W.** period 5s	7 **2**	3	Iron pole.	
	SVOLVAER:						
11480 *L 2866*	-Risoyan.	68° 14.0′ N 14° 36.0′ E	**Oc.(2)W.R.G.** period 8s	29 **9**	W. 4 R. 3 G. 2	Iron hut.	R. 076°-105°, W.-108°, G.-316°, W.-331°30′, R.-344°.
11484 *L 2870*	-Vabeinet, W. side of E. entrance.	68° 13.0′ N 14° 34.0′ E	**Q.G.**		5		
11492 *L 2876*	-Vorsetoy, W. entrance.	68° 13.5′ N 14° 33.6′ E	**Oc.(2)W.R.G.** period 8s	36 **11**	W. 8 R. 6 G. 6	Skeleton structure, iron hut.	G. 200°30′-220°, W.-225°, R.-328°, W.-352°, G.-358°.
11496 *L 2878*	-Dynegrunnen.	68° 13.0′ N 14° 34.0′ E	**Iso.R.** period 2s	36 **11**	3	Iron pole. Floodlit.	
11500 *L 2879*	-Raudholmen, E. side of islet.	68° 13.1′ N 14° 33.8′ E	**Oc.W.R.G.** period 6s	59 **18**	W. 6 R. 4 G. 3	Iron hut on structure.	R. 179°-201°, W.-205°, G.-257°, R.-347°, W.-015°, G.-046°, W.-051°, R.-056°.
	-RACON		**T(–)**		2		
11502 *L 2880.5*	-Stretarneset.	68° 13.2′ N 14° 32.5′ E	**Oc.(2)W.R.G.** period 8s	44 **13**	W. 8 R. 6 G. -	Iron perch. Floodlit.	R. 148°-328°, W.-006°, G.-052°.
11504 *L 2880*	-Stretarholmen.	68° 13.0′ N 14° 33.0′ E	**Q.W.**	26 **8**	1	Iron post.	
11508 *L 2881*	-Salttonna.	68° 14.0′ N 14° 33.0′ E	**Q.G.**	20 **6**	3	Iron post.	

(1) No.	(2) Name and Location	(3) Position	(4) Characteristic	(5) Height	(6) Range	(7) Structure	(8) Remarks
			NORWAY-LOFOTEN ISLANDS				
11512 *L 2882*	Osan, Klipfiskholmen.	68° 14.0′ N 14° 33.0′ E	**Oc.(3)W.R.G.** period 10s	20 **6**	W. 2 R. 1 G. 1	Iron hut on structure.	G. 179°30′-187°, R.-009°, W.-012°, G.-020°.
11516 *L 2884*	Kabelvag, on Leiskjaeret.	68° 12.5′ N 14° 29.5′ E	**Oc.W.R.G.** period 6s	26 **8**	W. 6 R. 4 G. 4	Iron hut on stone base.	R. 253°-267°, W.-276°, G.-309°, W.-353°, R.-359°, W.-013°, G.-027°.
11520 *L 2888*	Orsvag, on Sagoy.	68° 11.8′ N 14° 25.6′ E	**Oc.W.R.G.** period 6s	89 **27**	W. 6 R. 4 G. 3	Iron hut on substructure.	G. 221°-245°, R.-258°, G.-275°, R.-306°, W.-311°, G.-315°, W.-321°, R.-352°, W.-357°, G.-024°, W.-031°, R.-047°30′, W.-053°, G.-061°30′.
11528 *L 2892*	Hopen Range, front.	68° 12.0′ N 14° 20.0′ E	**Oc.R.** period 6s	39 **12**	9	Wooden hut.	Visible 293°-313°. Intensified on range line.
11532 *L 2892.1*	-Rear, 297 meters 303° from front.	68° 11.9′ N 14° 19.8′ E	**Oc.(2)R.** period 8s	144 **44**	13	Iron hut.	Visible 300°-306°. Intensified on range line.
11536 *L 2894*	Lille Bremholmen.	68° 11.0′ N 14° 21.0′ E	**Fl.(2)W.R.G.** period 5s	78 **24**	W. 7 R. 5 G. 4	Iron hut on substructure.	R. 237°-249°, W.-260°, G.-270°, R.-356°, W.-009°, G.-029°, R.-040°, W.-050°, G.-074°, R.-081°.
11540 *L 2896*	Moholmen.	68° 09.5′ N 14° 24.9′ E	**Oc.(2)W.R.G.** period 8s	76 **23**	W. 14 R. 14 G. 13	White iron tower; 41.	G. 213°-232°, W.-236°, R.-271°, G.-285°, W.-040°, G.-056°, W.-065°, R.-078°, G.-092°, R.-111°, W.-213°.
11544 *L 2902*	Sauoy.	68° 09.4′ N 14° 13.7′ E	**Oc.(2)W.R.G** period 8s	29 **9**	W. 5 R. 3 G. 3	Iron hut.	G. 281°-288°, W.-292°, R.-130°, W.-140°, G.-148°.
11548 *L 2904*	Festvag, N. side of entrance.	68° 10.2′ N 14° 13.1′ E	**Oc.W.R.G.** period 6s	40 **12**	W. 9 R. 6 G. 6	Iron hut.	R. 286°-305°, W.-306°, G.-052°, W.-066°, R.-082°, W.-087°, G.-090°.
11552 *L 2906*	Henningsvaer, SW. side of Hellandsoy.	68° 08.8′ N 14° 12.4′ E	**Oc.(3)W.**	85 **26**	12	Iron hut on substructure.	Visible 198°-146°.
11556 *L 2908*	Hellandsoy.	68° 08.9′ N 14° 12.4′ E	**Oc.W.R.G.** period 6s	51 **16**	W. 11 R. 8 G. 7	Iron hut.	G. 010°30′-011°, W.-026°, R.-069°, W.-072°30′, G.-100°30′.
11560 *L 2898*	Brodrene.	68° 09.2′ N 14° 15.2′ E	**Iso.W.R.G.** period 4s	35 **11**	W. 6 R. 4 G. 3	Hut on masonry base.	R. 228°30′-235°30′, W.-240°, G.-254°30′, W.-259°, R.-279°, W.-308°, G.-339°, W.-032°, R.-104°30′, W.-112°30′, G.-119°.
11564 *L 2910*	Store Lysoy.	68° 13.0′ N 14° 11.0′ E	**Fl.W.R.G.** period 5s fl. 1s, ec. 4s	49 **15**	W. 7 R. 5 G. 4	Iron hut on structure.	G. 274°-290°, W.-311°, R.-351°, G.-003°, R.-013°, W.-017°, G.-147°, W.-183°, R.-198°.
11568 *L 2914*	Lyngvaer, Storoy, SE. side.	68° 12.9′ N 14° 12.3′ E	**Iso.W.R.G.** period 4s	21 **6**	W. 5 R. 3 G. 2	Iron hut, stone base.	R. 196°-197°, W.-221°, G.-017°, W.-020°, R.-029°.
11572 *L 2916*	Lyngvaer, on Brandholmbaen.	68° 14.2′ N 14° 13.5′ E	**Oc.W.R.G.** period 6s	12 **4**	W. 10 R. 7 G. 7	Iron hut on structure; 16.	W. 000°-042°, obsc.-090°, R.-150°, W.-154°, G.-202°, R.-310°.
11580 *L 3085*	Klakhane.	68° 16.1′ N 14° 09.7′ E	**Oc.G.** period 6s	13 **4**	3	Iron post.	
11588 *L 2919*	Gimsoybaen.	68° 15.8′ N 14° 15.4′ E	**Oc.(2)W.R.G.** period 8s	19 **6**	W. 12 R. 9 G. 9	Plastic hut on bridge.	R. 161°-206°30′, W.-215°30′, G.-308°30′, R.-012°, G.-023°, R.-035°, W.-047°30′, G.-049°30′. Iso.G. on bridge pier.
	RACON		**T(–)** period 12s				Located 300 meters ESE, on bridge.
11590 *L 2919.6*	-Kleppstad.	68° 15.5′ N 14° 16.2′ E	**Iso.G.** period 4s	10 **3**	1		
11590.1 *L 2919.7*	- -Harbor.	68° 15.5′ N 14° 15.9′ E	**Iso.R.** period 4s	10 **3**	2		

(1) No.	(2) Name and Location	(3) Position	(4) Characteristic	(5) Height	(6) Range	(7) Structure	(8) Remarks
			NORWAY-LOFOTEN ISLANDS				
11592 *L 2920*	Klokkerbaen, Gimsoystraumen.	68° 18.0′ N 14° 17.0′ E	**Fl.W.R.G.** period 5s	13 **4**	W. 6 R. 4 G. 3	Iron hut on structure.	G. 154°-174°, W.-178°, R.-185°, G.-196°, R.-210°, W.-286°, G.-305°, R.-321°, W.-011°30′, G.-021°.
11596 *L 2922*	Gimsoy, on Kristenskjaerene.	68° 19.0′ N 14° 16.0′ E	**Oc.(2)W.R.G.**	22 **7**	W. 5 R. 3 G. 3	Iron hut, stone beacon.	R. 161°-190°, W.-196°, G.-323°, W.-341°, R.-114°, R. 132°-135°.
11600 *L 2926*	Festvaghalsen, Gimsoystrommen, N. entrance.	68° 20.0′ N 14° 20.0′ E	**Oc.(3)W.R.G.**	33 **10**	W. 5 R. 3 G. 3	Iron hut on substructure.	R. 022°-028°, G.-034°, W.-042°, R.-131°, R.-148°, W.-154°, R.-161°, W.-179°, G.-204°, R.-208°.
11604 *L 2928*	Malnes, on Leiholmen.	68° 12.0′ N 14° 08.0′ E	**Fl.(2)W.R.G.** period 5s	36 **11**	W. 6 R. 4 G. 3	Iron hut on cairn.	R. 233°-243°, G.-266°, W.-270°, R.-302°, W.-316°, G.-113°, R.-132°, W.-137°, G.-151°.
11608 *L 2933*	Okholmen.	68° 10.4′ N 14° 02.1′ E	**Oc.(3)W.R.G.** period 12s	51 **16**	W. 6 R. 4 G. 3	White hut on masonry column.	R. 075°30′-086°, W.-088°30′, G.-241°30′, R.-260°30′, G.-273°, W.-298°, R.-353°, W.-031°30′, G.-039°, obsc.-075°30′. Seasonal.
11612 *L 2932*	Valberg, Skogholmen, SW. point.	68° 10.4′ N 13° 57.2′ E	**Iso.W.R.G.** period 6s	40 **12**	W. 3 R. 2 G. 2	Iron hut, stone base.	R. 282°-317°, W.-330°, G.-351°, W.-359°, R.-024°, W. 117°-161°, R.-169°.
11616 *L 2930*	Lille Kvanholme.	68° 10.0′ N 13° 55.0′ E	**Oc.(2)W.R.G.** period 8s	14 **4**	W. 8 R. 5 G. 5	White hut on pole.	G. 348°-001°, W.-016°, R.-093°, W.-096°, G.-197°, W.-219°30′, R.-250°30′, W.-252°30′, G.-256°30′, obsc.-348°. Seasonal.
11620 *L 2934*	Buoyhavn, on Hellen.	68° 07.8′ N 13° 51.7′ E	**Oc.W.R.G.**	41 **12**	W. 12 R. 9 G. 8	Iron hut.	G. 205°-251°, W.-262°, R.-285°, W.-297°, G.-324°.
11624 *L 2936*	Stamsund, S. point of Tranholmen.	68° 07.1′ N 13° 51.1′ E	**Oc.(2)W.R.G.** period 8s	65 **20**	W. 9 R. 7 G. 6	Iron hut on structure.	R. 263°-265°, W.-350°, G.-018°, W.-024°, R.-121°, W.-169°.
11628 *L 2938*	Ostre Jooyskjaer, entrance to Stamsund.	68° 07.0′ N 13° 51.0′ E	**Fl.G.** period 3s	44 **13**	3	Iron hut.	
11630 *L 2939*	Skipsmannen.	68° 07.1′ N 13° 51.4′ E	**Q.W.**	40 **12**	3	Hut.	
11632 *L 2940*	Rakviken Range, front.	68° 08.0′ N 13° 51.0′ E	**F.R.**	26 **8**	5	Post.	Visible 317°-069°.
11636 *L 2940.1*	-Rear, 013° from front.	68° 07.6′ N 13° 50.5′ E	**F.R.**	103 **31**	5	Post.	Visible 317°-069°.
11640 *L 2946*	Steine, S. side of entrance.	68° 07.0′ N 13° 49.0′ E	**Oc.W.R.**	34 **10**	W. 5 R. 3	Wooden hut.	W. 180°-239°, G.-280°, W.-285°, R.-312°, W.-320°, G.-003°, R.-009°.
11648 *L 2944*	Hagbaren.	68° 06.0′ N 13° 51.1′ E	**Fl.(3)W.** period 10s	79 **24**	4	Lantern on pedestal.	
11652 *L 2948*	Ure, on Bjorneroy.	68° 05.0′ N 13° 44.3′ E	**Iso.W.R.G.** period 6s	80 **24**	W. 4 R. 3 G. 2	Iron hut.	R. 199°-298°, W.-311°, G.-336°, W.-029°, R.-046°.
11656 *L 2950*	-Notskjaeret.	68° 05.7′ N 13° 44.1′ E	**Iso.W.R.G.** period 6s	37 **11**	W. 4 R. 3 G. 2	Iron hut.	G. 002°-055°, W.-075°, G.-140°, R.-213°, G.-278°, W.-304°, R.-345°.
11658 *L 2947*	-Hellskjaer.	68° 05.9′ N 13° 44.0′ E	**Fl.R.** period 3s	14 **4**	3		Private.
11660 *L 2952*	Ostre Mortsund, on Finholmen.	68° 05.0′ N 13° 42.0′ E	**Fl.(2)W.R.G.** period 8s	45 **14**	W. 5 R. 3 G. 3	Iron hut.	G. 002°-029°, W.-046°, R.-130°, W.-180°30′, G.-187°.

(1) No.	(2) Name and Location	(3) Position	(4) Characteristic	(5) Height	(6) Range	(7) Structure	(8) Remarks
			NORWAY-LOFOTEN ISLANDS				
11664 *L 2954*	Vestre Mortsund, Gulholmen, E. point.	68° 04.8′ N 13° 39.3′ E	**Oc.W.R.G.** period 6s	48 **15**	W. 9 R. 6 G. 6	Wooden hut; 10.	R. 135°-248°, W.-253°, G.-262°, W.-266°, R.-023°, W.-029°, G.-071°, W.-073°, R.-079°, W.-083°, G.-090°.
11668 *L 2956*	Buksnes, on Treborneset.	68° 07.1′ N 13° 35.2′ E	**Oc.W.R.G.** period 6s	39 **12**	W. 5 R. 3 G. 3	Iron hut on stone base.	G. 112°-120°, W.-152°, R.-205°, W.-211°, G.-337°, W.-349°, R.-353°.
11672 *L 2964*	Sandholmskjaeret.	68° 03.4′ N 13° 32.2′ E	**Oc.(2)W.R.G.**	26 **8**	W. 4 R. 3 G. 3	Hut on concrete pole.	R. 039°30′-067°, G.-089°, R.-101°, G.-242°30′, R.-251°30′, W.-260°30′, G.-273°.
11676 *L 2960*	Balstad, on Svinoy.	68° 02.9′ N 13° 32.7′ E	**Fl.(2)W.R.G.** period 10s fl. 0.8s, ec. 1.5s fl. 0.8s, ec. 6.9s	191 **58**	W. 8 R. 6 G. 6	Aluminum hut on concrete base; 16.	G. 207°-217°, W.-222°, R.-250°, W.-260°, G.-272°, W.-028°, R.-094°, W.-097°, G.-107°, obsc.-207°.
11680 *L 2960.4*	Teistboen.	68° 03.9′ N 13° 34.1′ E	**Fl.W.** period 3s	36 **11**	3	Iron pole; 42.	Private light.
11684 *L 2961*	Balstad Harbor, mole, head.	68° 04.0′ N 13° 33.0′ E	**Oc.W.R.G.** period 6s	24 **7**	W. 10 R. 8 G. 7	Iron hut.	R. 277°-312°, W.-320°, G.-159°.
11688 *L 2958*	Skotnessjoen Range, front.	68° 05.1′ N 13° 34.0′ E	**Iso.W.** period 2s	22 **7**	2	Wooden post.	
11692 *L 2958.1*	- -Rear, 56 meters 324° from front.	68° 05.1′ N 13° 33.9′ E	**Oc.W.** period 6s	34 **10**	2	Wooden post.	
11700 *L 2962*	Granvika, Nappstrommen, E. side.	68° 04.0′ N 13° 29.0′ E	**Oc.(3)W.R.G.** period 12s	43 **13**	W. 5 R. 3 G. 2	Lantern box on concrete column.	R. 275°-295°, G.-026°, R.-068°30′, W.-085°30′, G.-097°30′, W.-105°30′, R.-156°30′, G.-186°.
11704 *L 2966*	Nusfjord, on Bonesodden.	68° 01.7′ N 13° 21.6′ E	**Oc.W.R.G.** period 6s	36 **11**	W. 4 R. 3 G. -	Iron hut.	R. 160°30′-163°30′, W.-275°, G.-300°, W.-343°, R.-017°.
11708 *L 2968*	Skjelfjord, on Hysskjaeret.	68° 02.5′ N 13° 14.9′ E	**Oc.(2)W.R.G.** period 10s	23 **7**		Floodlit.	G. 306°30′-359°30′, W.-003°, R.-014°, G.-132°, R.-172°.
11712 *L 2970*	Skjelfjordrenna Range, front.	68° 03.0′ N 13° 15.0′ E	**F.R.**	36 **11**	5	Post.	
11714 *L 2970.1*	-Rear, 101 meters 324° from front.	68° 02.9′ N 13° 14.2′ E	**F.R.**	59 **18**	5	Post.	
11716 *L 2972*	Sund, Grimsholmen, S. side.	67° 59.9′ N 13° 12.3′ E	**Oc.W.R.G.** period 6s	40 **12**	W. 4 R. 3 G. 2	Iron hut on cairn.	R. 313°-329°, W.-010°, G.-139°, W.-147°, R.-204°. F.R. and G., Fl.R. and G. lights on dolphins mark channel from Flakstad to Moskensoy. R. to north, G. to south.
11717 *L 2972.2*	Lille Grimsholmen.	68° 00.1′ N 13° 12.5′ E	**Iso.G.** period 2s	11 **3**	2		
11718 *L 2972.4*	Leiholmgrunnen.	68° 00.1′ N 13° 12.3′ E	**Iso.R.** period 2s	11 **3**	2		
11720 *L 2974*	-Kakern.	68° 01.2′ N 13° 11.1′ E	**Oc.W.R.G.** period 6s	36 **11**	W. 5 R. 3 G. 2	Iron hut.	G. 332°-344°, W.-347°, R.-166°, G.-173°.
11724 *L 2978*	Havnoy, NE. side of Topoy.	67° 56.7′ N 13° 07.8′ E	**Oc.(2)W.R.G.** period 8s	25 **8**	W. 10 R. 9 G. 9	Iron hut.	R. 153°-171°30′, G.-324°, W.-338°, R.-025°.
11728 *L 2980*	Olnilsoy, S. point.	67° 56.2′ N 13° 06.7′ E	**Oc.W.R.G.** period 6s	46 **14**	W. 5 R. 4 G. 3	Iron hut on substructure.	G. 236°-255°, W.-272°, R.-346°, W.-355°, G.-024°, R.-105°, W.-140°.

(1) No.	(2) Name and Location	(3) Position	(4) Characteristic	(5) Height	(6) Range	(7) Structure	(8) Remarks
	REINE:						
11732 *L 2982*	-Fiskskjaeret.	67° 56.0′ N 13° 07.0′ E	**Oc.(3)W.R.G.** period 10s	24 **7**	W. 5 R. 3 G. 3	Iron hut on substructure.	W. 091°-174°, G.-197°, R.-219°, G.-322°, W.-333°, R.-008°, G.-015°.
11736	- -Beacon, about 617 meters 274° from Fiskskjaeret Light.	67° 56.2′ N 13° 05.3′ E	**Fl.R.** period 3s fl. 0.3s, ec. 2.7s	16 **5**	2	Dolphin.	
11740 *L 2984.1*	-Inner harbor Range, front.	67° 56.0′ N 13° 05.0′ E	**F.R.**	20 **6**	2	Hut.	
11744 *L 2984*	- -Rear, 73 meters 267° from front.	67° 56.2′ N 13° 04.4′ E	**F.R.**	60 **18**	2	Post.	
11748 *L 2988*	Moskenes, on Prasolodden.	67° 54.0′ N 13° 03.0′ E	**Oc.(2)W.R.G.** period 8s	18 **5**	W. 9 R. 8 G. 7	Iron hut.	G. 140°-175°, W.-194°, R.-296°, W.-321°, G.-336°.
11749 *L 2989*	-Sorvagen Range, front.	67° 53.3′ N 13° 01.5′ E	**F.R.**	46 **14**	5	Post.	Seasonal.
11749.2 *L 2989.1*	- -Rear, 62 meters 235° from front.	67° 53.3′ N 13° 01.4′ E	**F.R.**	52 **16**	5	Post.	Seasonal.
11752 *L 2990*	**Glapen.**	67° 53.2′ N 13° 02.3′ E	**Oc.W.R.** period 6s	145 **44**	W. **15** R. 12	White wooden house; 24.	R. 203°-220°, W.-034°, R.-058°.
11756 *L 2991.4*	Bogen Range, front.	67° 53.0′ N 13° 01.0′ E	**F.R.**	60 **18**	5	Post.	Seasonal. Visible 300°30′-180°30′.
11760 *L 2991.5*	-Rear, 90 meters 060°30′ from front.	67° 53.2′ N 13° 01.2′ E	**F.R.**	76 **23**	5	Post.	Seasonal. Visible 300°30′-180°30′.
11764 *L 2993*	Tind, N. mole, E. corner.	67° 53.0′ N 13° 01.0′ E	**F.G.**	20 **6**	2	Iron post.	
11768 *L 2992*	-W. corner.	67° 53.1′ N 13° 00.0′ E	**F.R.**	20 **6**	3	Iron post.	
11772 *L 2994*	A, on Akerbjerget.	67° 53.0′ N 12° 59.2′ E	**Oc.(3)W.R.G.** period 10s	41 **12**	W. 11 R. 8 G. 7	Iron hut.	G. 276°-298°, W.-310°, R.-328°, W.-332°, G.-348°.
11774 *L 2994.3*	Moskenesoy, mole, head.	67° 52.8′ N 12° 59.5′ E	**Iso.R.** period 4s	26 **8**			
11776 *L 2995*	Yttertuven, Lofotodden.	67° 49.7′ N 12° 52.4′ E	**Fl.W.R.G.** period 5s fl. 0.7s, ec. 4.3s	94 **29**	W. 6 R. 4 G. 3	Iron hut on substructure.	G. 224°-230°, R.-236°, W.-007°, R.-053°, W.-062°, G.-073°.
11780 *L 2996*	Helle, N. side of entrance to Buvagen.	67° 50.0′ N 12° 49.0′ E	**Fl.(2)W.R.G.** period 5s	44 **13**	W. 6 R. 4 G. 3	Iron hut.	R. 257°-259°, W.-263°, G.-000°, W.-005°, R.-057°, W.-060°, G.-082°, R.-149°.
11784 *L 2997*	Nordholmen.	67° 50.6′ N 12° 46.9′ E	**Fl.W.R.G.** period 5s fl. 0.7s, ec. 4.3s	93 **28**	W. 6 R. 4 G. 3	Small white hut on concrete column.	G. 341°-023°30′, W.-126°, R.-161°, G.-200°.
11788 *L 3003.7*	Lamholmen.	67° 41.7′ N 12° 45.1′ E	**Fl.R.** period 3s	36 **11**	3	Iron perch.	
11792 *L 3003.4*	Kvitholmen.	67° 41.8′ N 12° 46.0′ E	**Fl.(2)W.R.G** period 5s	44 **13**	W. 6 R. 4 G. 3	Round aluminum hut; 6.	R. 088°-100°, G.-139°, R.-240°, G.-309°, W.-325°, R.-335°, W.-350°, G.-014°, R.-055°, W.-056°30′, G.-088°.
11796 *L 3004*	Aurholmen.	67° 43.0′ N 12° 43.0′ E	**Fl.R.** period 3s	20 **6**	3		
11800 *L 3005*	Skarvholmen.	67° 44.4′ N 12° 39.9′ E	**Iso.W.R.G.** period 4s	59 **18**	W. 7 R. 5 G. 5	Iron structure, round aluminum hut.	R. 032°-108°, W.-198°, R.-315°30′, W.-317°, G.-032°.
11804 *L 3000*	**Vaeroy.**	67° 39.1′ N 12° 43.6′ E	**Oc.W.R.** period 6s	48 **15**	W. 12 R. 10	White stone house, low tower; 45.	R. 201°-217°, W.-008°, R.-049°. Shown 4 Aug. to 2 May.

(1) No.	(2) Name and Location	(3) Position	(4) Characteristic	(5) Height	(6) Range	(7) Structure	(8) Remarks
			NORWAY-LOFOTEN ISLANDS				
11805 *L 3003*	-Mole, head.	67° 39.0′ N 12° 43.4′ E	**Iso.W.R.** period 4s	26 **8**	W. 3 R. 2	Metal column.	R. 245°-313°, W.-245°. Shown 4 Aug. to 2 May.
11808 *L 3003.24*	Seiklakken, Outer.	67° 39.0′ N 12° 43.4′ E	**V.Q.(9)W.** period 10s	33 **10**	4		
11812 *L 3003.27*	-Inner.	67° 38.9′ N 12° 43.1′ E	**Q.R.**	24 **7**	4		
11813 *L 3003.2*	-Tyvsnes, mole.	67° 39.1′ N 13° 43.0′ E	**Iso.R.** period 4s	30 **9**	1	Metal column.	Shown 4 Aug. to 2 May.
11816 *L 3002*	-Sorlandsvag, E. side of bight.	67° 39.0′ N 12° 43.0′ E	**Oc.(2)W.R.G.**	23 **7**	W. 10 R. 9 G. 7	Iron hut.	R. 314°-353°, W.-358°, G.-039°, W.-122°.
11817 *L 3003.3*	-Teisthammeren mole.	67° 41.2′ N 12° 43.1′ E	**Iso.G.** period 2s	22 **7**	3	Metal column.	
	ROST:						
11820 *L 3008*	-Kvalneset.	67° 38.3′ N 12° 41.7′ E	**Oc.(3)W.R.G.** period 10s	43 **13**	W. 12 R. 9 G. 9	White hut on masonry column; 13.	G. 230°-242°, R.-346°, W.-018°, G.-045°, W.-045°30′, R.-065°30′, W.-067°30′, G.-072°, R.-097°.
11824 *L 3006*	-Elsneset.	67° 38.7′ N 12° 33.7′ E	**Fl.W.R.G.** period 5s fl. 1s, ec. 4s	69 **21**	W. 9 R. 6 G. 6	White hut; 13.	R. 333°30′-002°, G.-011°30′, W.-016°, R.-033°, W.-083°, G.-094°30′, W.-112°, R.-123°, W.-136°, G.-147°, W.-151°, R.-186°.
11828 *L 3012*	-Brattskjaer, on Lille Brattskjaer.	67° 30.8′ N 12° 11.5′ E	**Iso.W.R.G.** period 6s	21 **6**	W. 6 R. 4 G. 4	Iron hut.	G. 302°-077°, R.-159°, G.-183°, R.-203°, G.-244°, W.-253°30′, R.-283°30′, W.-302°.
11832 *L 3012.4*	-Andbakskjaer.	67° 31.0′ N 12° 12.0′ E	**Fl.W.R.G.** period 5s fl. 0.5s, ec. 4.5s	35 **11**	W. 6 R. 4 G. 4		G. 085°-134°, R.-177°, W.-085°.
11836 *L 3013*	-Innerasa W. Range, front.	67° 31.0′ N 12° 11.0′ E	**Fl.R.** period 3s fl. 0.3s, ec. 2.7s	10 **3**	2	Metal column.	
11840 *L 3013.1*	-Sandskjaeret rear, 240 meters 227°30′ from front.	67° 31.0′ N 12° 11.0′ E	**Q.W.**	24 **7**	4	Metal column.	
	-Karklakkleia:						
11848 *L 3014*	- -Helloy.	67° 30.5′ N 12° 08.7′ E	**Oc.(2)W.R.G.** period 8s	33 **10**	W. 6 R. 4 G. 4	Iron hut on structure.	G. 356°-004°, W.-011°, R.-026°, G.-064°30′, R.-178°.
11852 *L 3016*	- -Maerskjaer.	67° 30.6′ N 12° 08.0′ E	**Oc.(3)W.R.G.** period 12s	18 **5**	W. 6 R. 4 G. 4	Iron hut on structure.	G. 189°30′-344°, W.-350°, R.-186°.
11856 *L 3018*	-Vaerholmnakken.	67° 29.6′ N 12° 03.7′ E	**Oc.W.R.G.** period 6s	58 **18**	W. 11 R. 8 G. 8	Iron hut on stone base.	R. 305°-331°, W.-333°, G.-030°, W.-127°, R.-168°.
11860 *L 3016.8*	-Sandskjaerdretten.	67° 30.0′ N 12° 07.0′ E	**Fl.R.** period 3s fl. 0.3s, ec. 2.7s	9 **3**	4		
11864 *L 3017*	-Grindstotta.	67° 31.0′ N 12° 06.0′ E	**Fl.G.** period 3s fl. 0.3s, ec. 2.7s	10 **3**	4	Iron perch.	
11868 *L 3020*	-Eskjaeret.	67° 29.0′ N 12° 05.0′ E	**Fl.G.** period 3s	41 **12**	3	Tripod structure.	
11870 *L 3019*	-Ramnungan.	67° 29.1′ N 12° 04.4′ E	**Fl.R.** period 3s	23 **7**	3		

(1) No.	(2) Name and Location	(3) Position	(4) Characteristic	(5) Height	(6) Range	(7) Structure	(8) Remarks
			NORWAY-LOFOTEN ISLANDS				
11872 *L 3022*	-Rostholmen, S. side of islet.	67° 28.2′ N 12° 01.1′ E	**Fl.W.R.** period 5s fl. 0.7s, ec. 4.3s	57 **17**	W. 6 R. 4	Iron hut on substructure.	R. 208°-276°, W.-003°, R.-038°.
11876 *L 3024*	-Prestholmnakken.	67° 30.2′ N 12° 03.7′ E	**Oc.W.R.G.** period 6s	14 **4**	W. 9 R. 8 G. 8	Iron hut.	G. 240°-276°, R.-021°, W.-025°, G.-060°, W.-064°, R.-090°.
11880 *L 3032.6*	-Blodgrunnen.	67° 29.4′ N 12° 00.3′ E	**Fl.G.** period 3s	13 **4**	3	Iron perch.	
11884 *L 3026*	-Hallklakken.	67° 31.5′ N 12° 01.3′ E	**Iso.W.R.G.** period 6s	24 **7**	W. 6 R. 4 G. 4	Iron hut, stone base.	R. 049°-148°, W.-168°, G.-245°.
11888 *L 3031*	Alkskjaer.	67° 30.8′ N 11° 58.9′ E	**Fl.W.R.G.** period 5s fl. 0.7s, ec. 4.3s	39 **12**	W. 6 R. 4 G. 3	White hut on masonry structure.	R. 055°-145°30′, W.-151°30′, G.-297°30′, R.-303°.
11892 *L 3032*	Kjerringskjaerflu.	67° 30.4′ N 12° 00.9′ E	**Fl.G.** period 3s	13 **4**	3	Iron pole.	
11896 *L 3032.3*	Sorvestre Lamholmtaren.	67° 30.0′ N 12° 01.8′ E	**V.Q.(9)W.** period 10s	20 **6**	3	Iron pole.	
11900 *L 3030*	Ytre Husskjaer.	67° 27.8′ N 11° 55.3′ E	**Fl.(2)W.R.G.** period 5s	37 **11**	W. 6 R. 4 G. 3	White hut on masonry structure.	R. 038°-052°30′, W.-055°30′, G.-224°30′, W.-228°, R.-235°.
11904 *L 3027*	Nordre Sandoyholmen.	67° 27.2′ N 11° 54.7′ E	**Iso.W.R.G.** period 6s	30 **9**	W. 6 R. 4 G. 3	White hut on masonry structure.	R. 043°30′-065°, W.-069°30′, G.-082°30′, W.-084°, R.-199°30′.
11908 *L 3028*	**-Skomvaer.**	67° 24.7′ N 11° 52.6′ E	**Fl.(2)W.** period 30s	154 **47**	**19**	Red iron tower, stone base; 104.	Obscured to the E. in places by high islands. **DGPS Station.**
	-Auxilliary.		**F.W.**	89 **27**	**15**	Same tower.	Visible 247°-257°.
	-RACON		**T(–)** period 30s		2		(3 & 10 cm)
11912 *L 3033*	Moholmen.	68° 07.2′ N 13° 07.6′ E	**Fl.W.R.G.** period 5s fl. 0.7s, ec. 4.3s	39 **12**	W. 6 R. 4 G. 3	White hut on masonry tower.	G. 062°30′-073°, W.-085°30′, R.-101°30′, W.-113°30′, G.-127°, W.-130°30′, R.-146°30′, G.-181°30′, W.-185°30′, R.-204°30′, W.-208°, G.-233° R.-266°30′.
11916 *L 3034*	Leiholmen, off NE. side of Moskenesoy.	68° 06.6′ N 13° 10.4′ E	**Oc.(2)W.R.G.** period 8s	23 **7**	W. 6 R. 4 G. 4	Iron hut on structure.	R. 300°-330°, G.-125°, W.-127°, R.-162°.
11920 *L 3045*	Skarvskjaer.	68° 10.8′ N 13° 09.7′ E	**Fl.W.** period 3s	50 **15**	5		
11924 *L 3036*	Jusholmen, N. point of islet.	68° 06.6′ N 13° 14.3′ E	**Oc.(2)W.R.G.** period 8s	66 **20**	W. 6 R. 4 G. 3	Iron hut.	G. 015°-026°, R.-074°, G.-135°, W.-140°, R.-162°, W.-180°, G.-206°, W.-207°, R.-242°, W.-246°, G.-278°.
11925 *L 3035*	Krakbaen.	68° 06.3′ N 13° 11.7′ E	**Fl.W.** period 3s	27 **8**	5	Iron structure.	
11926 *L 3038.4*	Blindmannsholmen.	68° 05.6′ N 13° 12.3′ E	**Q.R.**	19 **6**	3	Iron perch.	
11926.1 *L 3038.5*	Rossoystraumen, E.	68° 05.5′ N 13° 11.8′ E	**Fl.G.** period 3s	16 **5**	1	Iron perch.	
11926.2 *L 3038.6*	- -W.	68° 05.5′ N 13° 11.6′ E	**Fl.R.** period 3s	16 **5**	1	Iron perch.	
11928 *L 3039*	Ramberg Harbor, Beacon "A".	68° 05.2′ N 13° 13.2′ E	**Iso.G.** period 2s	10 **3**	1	Dolphin.	
11928.1 *L 3039.4*	-"B".	68° 05.3′ N 13° 13.2′ E	**Iso.R.** period 2s	10 **3**	1	Dolphin.	

(1) No.	(2) Name and Location	(3) Position	(4) Characteristic	(5) Height	(6) Range	(7) Structure	(8) Remarks
			NORWAY-LOFOTEN ISLANDS				
11928.2 *L 3039.5*	-"C".	68° 05.3′ N 13° 13.4′ E	**Iso.G.** period 4s	10 **3**	1	Dolphin.	
11928.3 *L 3039.6*	-"D".	68° 05.4′ N 13° 13.4′ E	**Iso.R.** period 4s	10 **3**	1	Dolphin.	
11932 *L 3038*	Ramberg, Torvoy, NE. side.	68° 05.0′ N 13° 12.0′ E	**Oc.W.R.G.**	13 **4**	W. 5 R. 3 G. 2	Iron hut.	G. 167°-192°, R.-202°, W.-205°, G.-273°, W.-320°, R.-338°. Obscured by Leiholmene 181°-191°.
11936 *L 3041*	Fredvang, mole, head.	68° 05.0′ N 13° 11.0′ E	**Iso.R.** period 2s	19 **6**	2	Floodlit.	
11940 *L 3042*	Kubholmen, N. side of of bridge.	68° 04.7′ N 13° 11.7′ E	**Oc.(2)W.R.G.** period 8s	16 **5**	W. 9 R. 6 G. 6		R. 233°-263°, W.-273°, G.-051°, W.-063°, R.-115°, W.-117°, G.-120°. Obscured by Kubhalmen islet.
11944 *L 3044*	Krystad, Selfjord.	68° 04.0′ N 13° 11.0′ E	**Oc.W.R.G.**	29 **9**	W. 5 R. 3 G. 2	Iron hut.	G. 176°-187°, W.-198°, R.-006°, W.-018°, G.-034°, R.-039°.
11948 *L 3049*	Napp mole.	68° 07.8′ N 13° 26.6′ E	**Iso.R.** period 6s	13 **4**	3	Iron perch. Floodlit.	2 Iso.G. & Iso.G. 6s mark E. side of entrance. 2 Iso.R. mark W. side. Private light.
11952 *L 3046*	Napp, Napholme, E. point.	68° 08.0′ N 13° 28.0′ E	**Oc.W.R.G.** period 6s	26 **8**	W. 10 R. 9 G. 9	Iron hut.	G. 163°-172°, W.-179°, R.-246°, W.-262°, R.-008°, W.-012°, G.-020°.
11956 *L 3064.4*	Deigen.	68° 09.0′ N 13° 29.0′ E	**V.Q.(9)W.** period 10s	20 **6**	3		
11960 *L 3052*	Ramsboen.	68° 09.4′ N 13° 28.0′ E	**Fl.G.** period 3s	24 **7**	4	Iron perch.	
11964 *L 3050*	Hornneset.	68° 10.0′ N 13° 20.0′ E	**Fl.(2)W.R.G.** period 5s	130 **40**	W. 10 R. 7 G. 6	Concrete column; 7.	G. 025°-032°, W.-036°, R.-060°30′, W.-063°30′, G.-068°, W.-070°30′, R.-109°, W.-137°, G.-230°, R.-259°30′, G.-271°.
11968 *L 3051*	Hundholmen, NordreNappstraumen, E. side of islet.	68° 09.7′ N 13° 27.2′ E	**Oc.(2)W.R.G.** period 8s	44 **13**	W. 6 R. 4 G. 4	Iron hut on structure.	G. 106°-114°, W.-118°, R.-128°, W.-130°, G.-164°, W.-169°, R.-187°, G.-193°, R.-247°, G.-326°, W.-336°, R.-106°.
11972 *L 3054*	Haesholmene, summit of Storholmen.	68° 13.5′ N 13° 26.8′ E	**Fl.W.R.G.** period 5s fl. 0.7s, ec. 4.3s	52 **16**	W. 6 R. 4 G. 3	Iron hut.	W. 093°-130°, R.-158°, W.-191°, G.-219°, R.-253°30′, W.-256°, G.-353°, W.-357°, R.-042°, W.-048°, G.-074°, R.-093°.
11976 *L 3055*	Skolmneset, Steinsfjorden.	68° 14.9′ N 13° 31.2′ E	**Fl.(2)W.R.G.** period 5s	56 **17**	W. 5 R. 4 G. 3	Lantern box on concrete column.	G. 308°-324°, R.-024°30′, G.-032°, R.-077°, W.-084°, G.-091°, R.-150°, W.-184°, G.-212°.
11980 *L 3056*	Bjornoy.	68° 14.3′ N 13° 35.8′ E	**Oc.(2)W.R.G** period 8s	99 **30**	W. 7 R. 5 G. 5	Iron hut.	R. 062°-070°, G.-089°, W.-093°, R.-225°, G.-264°, R.-283°.
11984 *L 3057*	Jurbaanan Range, front.	68° 14.0′ N 13° 38.0′ E	**Iso.R.** period 2s	13 **4**	2	Iron pole.	
11988 *L 3057.1*	-Tangstad mole, rear, 262 meters 103°30′ from front.	68° 14.3′ N 13° 38.1′ E	**F.R.**	19 **6**	3	Triangular daymark, point down.	
11992 *L 3058*	Kleivheia.	68° 17.0′ N 13° 35.0′ E	**L.Fl.W.R.G.** period 15s fl. 2s, ec. 13s	128 **39**	W. 10 R. 7 G. 6	Iron structure.	G. 026°-036°, W.-040°, R.-061°, W.-185°, R.-228°, G.-239°.
11996 *L 3060*	Eggum, on islet.	68° 19.0′ N 13° 42.0′ E	**Oc.W.R.G.** period 6s	17 **5**	9	Iron hut.	G. 086°-108°, R.-172°, W.-182°, G.-194°, W.-204°, R.-241°, G.-297°, R.-305°, G.-310°.
12000 *L 3062*	Eggum Range, front.	68° 18.0′ N 13° 44.0′ E	**F.R.**	13 **4**			

(1) No.	(2) Name and Location	(3) Position	(4) Characteristic	(5) Height	(6) Range	(7) Structure	(8) Remarks
			NORWAY-LOFOTEN ISLANDS				
12004 *L 3062.1*	-Rear, 95 meters 038° from front.	68° 17.9′ N 13° 43.1′ E	**F.R.**	31 **9**			
12008 *L 3064*	Nesjeoyene, NW. point of island.	68° 18.3′ N 13° 45.4′ E	**Iso.W.R.G.** period 6s	30 **9**	W. 5 R. 3 G. 2	Iron hut.	G. 075°-161°, R.-195°, G.-219°, W.-222°, R.-240°.
12012 *L 3071*	Borgvaerskjaer, SW.	68° 19.1′ N 13° 46.6′ E	**Fl.R.G.** period 3s	30 **9**	6		R. 078°-141°, G.-164°.
12016 *L 3066*	Vedloysa, S. of Borgvaer.	68° 18.0′ N 13° 48.0′ E	**Oc.(2)W.R.G.** period 8s	18 **5**	W. 8 R. 5 G. 5	Iron hut.	G. 322°-330°, R.-350°, W.-352°, G.-118°, W.-120°, R.-141°, G.-166°.
12020 *L 3068*	Kjeldskjaergrunn.	68° 19.0′ N 13° 48.0′ E	**Oc.(2)W.R.G.**	14 **4**	W. 2 R. 1 G. 1	Iron hut on structure.	R. 241°-254°, G.-042°, W.-050°, R.-064°.
12024 *L 3070*	Borgvaer, Storborgen, N. point.	68° 20.0′ N 13° 48.0′ E	**Oc.(2)W.R.G.**	84 **26**	W. 5 R. 3 G. 3	Iron hut.	R. 042°-108°, G.-170°, W.-180°, R.-240°, W.-243°, G.-313°.
12028 *L 3074*	Borgvaerhavn, NE. point of Borgvaeroy.	68° 19.7′ N 13° 49.2′ E	**Iso.W.R.G.** period 4s	34 **10**	W. 5 R. 3 G. 2	Iron hut on structure.	R. 117°-249°, G.-323°, W.-327°, R.-359°.
12032 *L 3076*	Sand Range, front.	68° 19.0′ N 13° 53.0′ E	**F.R.**	40 **12**	12	Iron hut.	Visible 142°-152°. Intensified on range line.
12036 *L 3076.1*	-Rear, 366 meters 147° from front.	68° 19.0′ N 13° 53.0′ E	**F.R.**	62 **19**	12	Iron hut on structure.	Visible 142°-152°. Intensified on range line.
12040 *L 3078*	Kvalnes.	68° 21.0′ N 13° 59.0′ E	**Oc.W.R.G.** period 6s	26 **8**	W. 11 R. 9 G. 9	Iron hut on structure.	G. 095°-147°, W.-156°, R.-237°, G.-250°, W.-252°, R.-258°, W.-264°, G.-268°.
12044 *L 3081*	Kleivan Range, front.	68° 20.0′ N 14° 00.0′ E	**F.R.**	69 **21**	5	Post.	
12048 *L 3081.1*	-Rear, 40 meters 264°30′ from front.	68° 19.9′ N 14° 00.0′ E	**F.R.**	78 **24**	5	Post.	
12052 *L 3082*	Limtaga.	68° 19.0′ N 14° 02.0′ E	**Oc.(3)W.R.G.**	26 **8**	W. 5 R. 3 G. 2	White lantern on concrete column.	G. 135°-156°, R.-173°30′, W.-185°, G.-306°, R.-335°30′.
	SUNDKLAKKSTRAUMEN:						
12056 *L 3080*	-Vikaroy, on rock.	68° 20.0′ N 14° 04.0′ E	**Oc.W.R.G.** period 8s	19 **6**	W. 5 R. 3 G. 3	Iron hut on structure.	G. 143°-167°, R.-184°, G.-307°, R.-360°, W.-002°, G.-007°, R.-010°.
12060 *L 3083*	-Vikspollen, S. side of Pollen.	68° 19.0′ N 14° 05.0′ E	**Oc.(3)W.R.G.**	22 **7**	W. 5 R. 3 G. 2	Iron hut.	R. 114°-158°, W.-161°, G.-202°.
12064 *L 3086*	Hovsund, on Bukholmen.	68° 21.0′ N 14° 06.0′ E	**Oc.W.R.G.** period 6s	34 **10**	W. 10 R. 9 G. 9	Iron hut on structure.	R. 042°-053°, G.-114°, W.-117°, R.-145°, G.-192°, W.-195°, R.-223°, W.-233°, G.-271°.
12068 *L 3088*	Laukvik.	68° 23.4′ N 14° 25.1′ E	**Oc.W.R.G.** period 6s	36 **11**	W. 11 R. 8 G. 7	White lantern on base.	R. 058°-091°, W.-118°, G.-129°, W.-185°, R.-204°, W.-224°30′, G.-234°.
12072 *L 3128*	Borholmen.	68° 33.0′ N 14° 37.0′ E	**Fl.W.R.G.** period 5s fl. 0.7s, ec. 4.3s	29 **9**	W. 5 R. 3 G. 3	Aluminum hut on structure.	R. 332°-341°, W.-351°30′, G.-007°, R.-115°, W.-164°, G.-185°.

Section 8

Northwest Coast of Norway
Hadeselfjorden to Fugloysveet

(1) No.	(2) Name and Location	(3) Position	(4) Characteristic	(5) Height	(6) Range	(7) Structure	(8) Remarks
			NORWAY-NORTHWEST COAST				
	HADSELFJORDEN:						
12076 *L 3094*	-Stronstad, on Grottoy.	68° 26.8′ N 14° 48.7′ E	**Iso.W.R.G.** period 6s	52 **16**	W. 5 R. 3 G. 3	Iron hut.	G. 054°-060°, W.-065°, R.-154°, W.-217°, G.-220°, W.-222°, R.-227°, W.-236°, G.-266°.
12080 *L 3095*	-Kraka, rock, E. of Grottoy.	68° 27.0′ N 14° 50.0′ E	**Fl.(2)W.** period 5s	36 **11**	3	Tripod.	
12084 *L 3095.2*	-Bullatholmen.	68° 26.0′ N 14° 51.0′ E	**Fl.G.** period 3s	49 **15**	3	Iron pole.	
12088 *L 3096*	-Haugkleppan.	68° 29.0′ N 14° 46.0′ E	**Fl.W.R.G.** period 5s fl. 0.7s, ec. 4.3s	30 **9**	W. 7 R. 5 G. 4	Hut on masonry column.	R. 241°30′-261°30′, W.-268°30′, G.-275°30′, W.-281°30′, R.-313°30′, W.-317°30′, G.-063°, W.-091°30′, R.-110°, G.-241°30′.
12092 *L 3095.4*	-Arnoy, E. side.	68° 26.0′ N 14° 53.0′ E	**Oc.(2)W.R.G.**	24 **7**	W. 5 R. 3 G. 3	Lantern box on concrete column.	G. 157°-160°30′, W.-165°, R.-177°, W.-179°30′, G.-014°, R.-020°30′, W.-023°30′, G.-032°.
12100 *L 3093*	-Holdoy Range, front.	68° 27.0′ N 14° 55.0′ E	**F.R.**	27 **8**	5		
12104 *L 3093.1*	- -Rear, 95 meters 195° from front.	68° 26.8′ N 14° 54.6′ E	**F.R.**	43 **13**	5		
12108 *L 3098*	-Melbo, mole, head.	68° 30.0′ N 14° 48.0′ E	**Iso.R.** period 2s	17 **5**	4	Iron perch.	
12112 *L 3099*	- -S. mole, head.	68° 30.0′ N 14° 48.0′ E	**Iso.G.** period 2s	19 **6**	3	Iron perch.	
12116 *L 3101*	-Myrland Range, front.	68° 27.0′ N 15° 02.0′ E	**F.R.**	33 **10**	6		
12120 *L 3101.1*	- -Rear, 116 meters 184° from front.	68° 26.8′ N 15° 02.2′ E	**F.R.**	56 **17**	6		
12124 *L 3103*	-Stabben.	68° 28.0′ N 15° 06.0′ E	**Fl.(2)W.** period 5s	28 **9**	3	Concrete column.	
12128 *L 3104*	-Hanoyholmen Hanoysund.	68° 28.0′ N 15° 11.0′ E	**Oc.W.R.G.** period 6s	77 **23**	W. 10 R. 7 G. 7	Iron hut.	G. 061°-068°, W.-072°, R.-258°, W.-266°, G.-282°.
12132 *L 3106*	-Hanoyvika, on Bratholmen.	68° 29.0′ N 15° 13.0′ E	**Oc.W.R.G.** period 6s	60 **18**	W. 9 R. 7 G. 6	Iron hut.	G. 107°-137°, W.-143°, R.-171°, G.-011°, W.-014°, R.-035°.
12134 *L 3107*	-Skallen.	68° 29.2′ N 15° 13.0′ E	**Q.G.**	9 **3**	5	Iron post.	
12136 *L 3108*	-Ersholmene, N. of Brottoy.	68° 29.0′ N 15° 12.0′ E	**Oc.(2)W.R.G** period 8s	33 **10**	W. 9 R. 7 G. 7	Iron hut, stone base.	R. 084°-086°, W.-126°, R.-138°, W.-158°, G.-200°, W.-212°, G.-304°, R.-322°.
12140 *L 3112*	-Hadsel bridge.	68° 34.5′ N 15° 00.1′ E	**Oc.W.R.G.** period 6s	23 **7**	W. 11 R. 8 G. 8		R. 261°-273°, W.-293°, G.-318°30′, R.-332°, G.-097°, W.-100°, R.-110°30′.
	-RACON		**T(–)**				Azimuths 185°-252° and 345°-040° unreliable.

Lights along this coast are usually extinguished from April 26 to August 10.

(1) No.	(2) Name and Location	(3) Position	(4) Characteristic	(5) Height	(6) Range	(7) Structure	(8) Remarks
			NORWAY-NORTHWEST COAST				
12144 *L 3133*	--Boroysund.	68° 34.0′ N 14° 56.0′ E	**Fl.G.** period 3s	10 **3**	3		Private light.
12148 *L 3109*	-Hennes Range, front.	68° 32.0′ N 15° 14.0′ E	**F.R.**	23 **7**	4		
12152 *L 3109.1*	--Rear, 354° from front.	68° 31.9′ N 15° 14.7′ E	**F.R.**	33 **10**	4		
12156 *L 3110*	-Lonkanneset.	68° 31.0′ N 15° 16.0′ E	**Oc.W.R.G.** period 6s	36 **11**	W. 9 R. 7 G. 6	Aluminum hut on concrete column.	R. 062°-079°, W.-085°, G.-101°, W.-104°, R.-285°, W.-306°, G.-320°.
	SORTLANDSUNDET:						
12160 *L 3116*	-Kartnes.	68° 34.2′ N 15° 12.9′ E	**Oc.(2)W.R.G**	21 **6**	W. 5 R. 3 G. 3	Iron hut on structure.	R. 016°-018°, W.-055°, G.-084°, R.-215°, W.-225°, G.-230°, W.-236°, R.-244°.
12164 *L 3118*	-Blokken Range, front.	68° 36.0′ N 15° 24.0′ E	**F.R.**	85 **26**	3	Post.	Visible 066°-178°.
12168 *L 3118.1*	--Rear, 122° from front.	68° 35.9′ N 15° 23.7′ E	**F.R.**	104 **32**	3	Post.	Visible 066°-178°.
12172 *L 3121*	-Ornholmen.	68° 38.0′ N 15° 33.0′ E	**Oc.W.R.G.**	31 **9**	W. 5 R. 3 G. 3		G. 259°-276°, R.-083°, W.-086°, G.-109°, R.-124°.
12178	-Sortland Bridge, RACON.	68° 42.3′ N 15° 26.1′ E	**T(–)** period 12s				Marks center of channel.
12180 *L 3123*	-Fiskholmen.	68° 45.0′ N 15° 27.0′ E	**Oc.(2)W.R.G.** period 8s	30 **9**	W. 5 R. 3 G. 3	Iron hut on substructure.	R. 241°-242°, W.-256°, G.-280°, R.-298°, W.-317°, G.-003°30′, W.-006°, R.-115° W.-131°, G.-142°, R.-167°, W.-184°, G.-195°.
12184 *L 3124*	-Stamnes, N. entrance to Sortlandsund.	68° 49.0′ N 15° 28.0′ E	**Oc.W.R.G.**	36 **11**	W. 5 R. 3 G. 3	Iron hut on substructure.	R. 354°-010°, W.-021°, G.-026°, W.-038°, G.-043°, R.-158°, W.-168°, G.-198°, W.-207°, R.-227°.
12188 *L 3130*	-Dragneset, NW. point of Hadseloy.	68° 35.0′ N 14° 41.0′ E	**Oc.W.R.G.** period 5s	86 **26**	W. 12 R. 9 G. 9	Iron hut, stone base.	G. 058°-063°, W.-089°, R.-122°, W.-130°, G.-183°, R.-191°, W.-210°, R.-252°, G.-255°, R.-265°, W.-275°, G.-282°.
	VESTERALSFJORDEN:						
12192 *L 3141*	-Snarset Range, front.	68° 37.0′ N 14° 37.0′ E	**Iso.R.** period 4s	13 **4**	2	Iron pillar.	
12196 *L 3141.1*	--Rear, 274 meters 021° from front.	68° 37.3′ N 14° 36.4′ E	**F.R.**	39 **12**	3	Lantern on post.	
12200	-Hesttarflu.	68° 35.8′ N 14° 48.8′ E	**Q.W.**	26 **8**	5	Iron post.	
	EIDSFJORDEN:						
12204 *L 3132*	-Kalsnesklubben, Vikbotn.	68° 37.0′ N 14° 50.0′ E	**Oc.W.R.G.** period 6s	48 **15**	W. 5 R. 3 G. 3	Iron hut.	G. 274°-279°, W.-296°, R.-021°, W.-032°, G.-100°, R.-122°, G.-127°, R.-139°.
12208 *L 3133*	-Harparleia.	68° 38.0′ N 14° 47.0′ E	**Q.R.**	13 **4**	3	Iron post.	
12212 *L 3137*	-Guvag.	68° 39.0′ N 14° 45.0′ E	**Fl.R.** period 3s	36 **11**	3	Hut.	

Lights along this coast are usually extinguished from April 26 to August 10.

(1) No.	(2) Name and Location	(3) Position	(4) Characteristic	(5) Height	(6) Range	(7) Structure	(8) Remarks
			NORWAY-NORTHWEST COAST				
12216 *L 3134*	-Solumholmen.	68° 41.0′ N 14° 55.0′ E	**Oc.(2)W.R.G.**	29 **9**	W. 5 R. 3 G. 3	Iron hut.	R. 225°-243°, W.-269°, G.-053°, W.-056°, R.-062°.
12220 *L 3136*	-Pollnesset.	68° 43.0′ N 15° 07.0′ E	**Oc.W.R.G.**	69 **21**	W. 5 R. 3 G. 3	Iron hut.	R. 038°-060°, W.-064°, G.-173°, W.-183°, R.-288°.
12224 *L 3139*	-Seingskjaer.	68° 41.0′ N 14° 42.0′ E	**Oc.W.R.G.** period 6s	19 **6**	W. 6 R. 4 G. 4	Concrete column; 13.	R. 151°30′-155°, W.-167°, G.-208°, R.-320°, G.-345°, W.-346°, R.-351°30′, G.-012°, R.-060°.
12228 *L 3138*	-Ringstad, on Lilleholmen.	68° 38.9′ N 14° 40.4′ E	**Oc.(2)W.R.G.** period 8s	15 **5**	W. 5 R. 3 G. 2	Iron hut.	R. 113°-209°, G.-321°, W.-340°, R.-015°.
12232 *L 3146*	**-Littloy.**	68° 36.0′ N 14° 19.0′ E	**Fl.W.** period 15s	182 **55**	**20**	Low white stone tower; 36.	Visible 250°-196°.
	LANGOY:						
12236 *L 3148*	-Odden.	68° 35.0′ N 14° 25.0′ E	**V.Q.(9)W.** period 10s	72 **22**	6	Hut on cairn.	
12238 *L 3149*	-Boringsflu.	68° 36.7′ N 14° 25.2′ E	**Fl.W.** period 3s	16 **5**	3	Metal post.	
12240 *L 3151.6*	-Vinjesjoen.	68° 36.7′ N 14° 22.6′ E	**Fl.R.** period 3s	16 **5**	3	Iron perch.	
12244 *L 3151.7*	-Vinjesjoen, S.	68° 36.5′ N 14° 26.0′ E	**Fl.G.** period 3s	20 **6**	3	Iron perch.	
12248 *L 3150*	-Skagen.	68° 36.3′ N 14° 26.9′ E	**Oc.W.R.G.** period 6s	17 **5**	W. 9 R. 8 G. 8	Iron hut, stone base.	R. 228°-309°, G.-007°, W.-021°, R.-068°, W.-071°, G.-077°.
12252 *L 3151*	-Karvikholmen.	68° 36.2′ N 14° 28.0′ E	**Oc.(2)W.R.G.**	32 **10**	W. 4 R. 3 G. 2	Hut on masonry column.	G. 286°-309°, W.-342°30′, R.-067°, G.-098°.
12256 *L 3152*	-Flatholmen, Gaukvaeroy.	68° 38.2′ N 14° 21.8′ E	**Fl.(2)W.R.G.** period 5s	33 **10**	W. 7 R. 4 G. 4	Iron hut on structure.	R. 006°-011°, G.-072°, R.-079°, G.-098°, W.-101°, R.-108°, G.-132°, R.-185°, G.-223°, R.-260°, G.-273°, R.-282°, W.-285°, G.-339°, W.-006°.
12260 *L 3154*	-Gimstadsjoen Range, front.	68° 38.0′ N 14° 27.0′ E	**Iso.W.** period 2s	35 **11**	12	Post.	Visible 078°-098°.
12264 *L 3154.1*	- -Rear, 203 meters 088° from front.	68° 38.4′ N 14° 27.1′ E	**Iso.W.** period 2s	64 **20**	12	Post.	Visible 085°-091°.
12268 *L 3158*	-Skarvagen, on Flatholmen.	68° 40.6′ N 14° 22.9′ E	**Iso.W.R.G.** period 6s	45 **14**	W. 7 R. 5 G. 4	Iron hut on iron framework stone base.	R. 249°-255°, W.-257°, G.-005°, W.-007°, R.-052°, G.-097°, R.-149°, R.-181°.
12272 *L 3159*	-Leiskjaer Range, front.	68° 42.0′ N 14° 24.0′ E	**Q.W.**	49 **15**	3	Hut on structure.	Intensified on range line.
12276 *L 3159.1*	- -Rear, 549 meters 173°30′ from front.	68° 41.8′ N 14° 23.6′ E	**Iso.W.** period 4s	116 **35**	7	Hut on structure.	Visible 170°30′-176°30′.
12280 *L 3160*	-Soleria Range, front.	68° 42.1′ N 14° 26.0′ E	**Iso.W.** period 2s	26 **8**	3	Pedestal.	Visible 088°-096°.
12284 *L 3160.1*	- -Rear, 110 meters 092° from front.	68° 42.1′ N 14° 26.2′ E	**Oc.W.** period 6s	36 **11**	4	Pedestal.	Visible 084°-100°.
12288 *L 3162*	-Straumsjoen Range, front.	68° 42.4′ N 14° 26.3′ E	**Iso.W.R.G.** period 2s	38 **12**	W. 9 R. 6 G. 6	Round aluminum hut.	G. 051°-058°, R.-065°, W.-132°.

Lights along this coast are usually extinguished from April 26 to August 10.

(1) No.	(2) Name and Location	(3) Position	(4) Characteristic	(5) Height	(6) Range	(7) Structure	(8) Remarks
	NORWAY-NORTHWEST COAST						
12292 *L 3162.1*	--Rear, 110 meters 126° from front.	68° 42.4′ N 14° 26.1′ E	**Oc.W.** period 6s	82 **25**	14	Hut.	Visible 123°-129°.
12296 *L 3166*	-Flaskforet.	68° 43.0′ N 14° 26.0′ E	**Fl.W.R.G.** period 5s fl. 1s, ec. 4s	95 **29**	W. 7 R. 5 G. 4	Iron hut on structure.	G. 038°-045°, R.-047°, G.-052°, R.-082°, G.-089°, W.-101°, R.-117°, W.-120°, G.-135°, W.-139°, R.-162°, W.-166°, G.-184°, W.-188°, R.-214°.
12300 *L 3168*	-Asanfjord, NW. side of Asanoy.	68° 44.1′ N 14° 27.5′ E	**Iso.W.R.G.** period 6s	67 **20**	W. 8 R. 5 G. 5	Iron hut.	G. 010°-037°, W.-040°, R.-056°, W.-062°, G.-123°, W.-138°, R.-156°, G.-245°, R.-268°, W.-272°, G.-288°.
12304 *L 3170*	--Torvoy.	68° 44.0′ N 14° 31.0′ E	**Oc.(2)W.R.G.** period 8s	39 **12**	W. 7 R. 5 G. 4	Iron hut.	R. 274°-066°, W.-068°, G.-092°, W.-102°, R.-130°, W. (unintensified) 216°-255°.
12308 *L 3171*	--Eidskallen.	68° 44.0′ N 14° 35.0′ E	**Fl.G.** period 3s	12 **4**		Iron perch.	
12312 *L 3172*	-Nykvag.	68° 47.0′ N 14° 28.0′ E	**Oc.W.R.G.**	57 **17**	W. 13 R. 10 G. 9		G. 140°-167°, W.-169°, R.-195°.
12316 *L 3174*	-Nykvag Range, front.	68° 47.0′ N 14° 28.0′ E	**F.R.**	10 **3**	3	Iron post.	Visible 139°-251°.
12320 *L 3174.1*	--Rear, 195° from front.	68° 46.7′ N 14° 28.4′ E	**F.R.**	59 **18**	3	Iron post.	Visible 139°-251°.
12324 *L 3173*	--N. mole, head.	68° 46.8′ N 14° 28.8′ E	**Iso.R.** period 2s	33 **10**	3	Iron post. Floodlit.	
	-Hovden:						
12328 *L 3176*	--Nautneset, W. point.	68° 49.0′ N 14° 33.0′ E	**Oc.W.R.G.** period 6s	82 **25**	W. 5 R. 3 G. 3	Iron hut.	G. 016°-034°, W.-038°, R.-061°, W.-071°, G.-090°, W.-105°, R.-155°, W.-160°, G.-212°.
12332 *L 3178*	--Lille Hovden.	68° 49.0′ N 14° 34.0′ E	**Oc.W.R.G.** period 6s	22 **7**	W. 5 R. 3 G. 2	Wooden hut on structure.	G. 153°-164°, W.-166°, R.-221°, W.-228°, G.-274°, W.-276°, R.-287°.
12336 *L 3180*	--Range, front.	68° 49.0′ N 14° 33.5′ E	**Iso.W.** period 2s	46 **14**	4	White triangular beacon, red diagonal stripe.	Visible 234°-250°.
12340 *L 3180.1*	---Rear, 170 meters 242° from front.	68° 48.9′ N 14° 33.4′ E	**Oc.W.** period 6s	90 **27**	5	White triangular beacon, red diagonal stripe.	Visible 238°-246°.
12352 *L 3182*	-Frugga.	68° 50.0′ N 14° 35.0′ E	**Fl.(2)W.R.G.** period 5s	57 **17**	W. 7 R. 5 G. 4	Iron hut on structure.	G. 210°-224°, W.-227°, R.-244°, W.-247°, G.-313°, R.-326°, W.-330°, G.-344°, R.-071°, W.-084°, G.-109°.
12356 *L 3182.2*	--N. point of island.	68° 49.8′ N 14° 34.2′ E	**Fl.W.R.** period 10s fl. 1s, ec. 9s	147 **45**	W. 10 R. 8	White lantern on piles.	R. 043°-052°, W.-213°, R.-262°.
12360 *L 3184*	-Sunderoy, Senholmen, NE. side.	68° 50.0′ N 14° 44.0′ E	**Fl.W.R.G.** period 5s fl. 0.5s, ec. 4.5s	45 **14**	W. 6 R. 4 G. 3	Iron hut.	G. 102°-115°, W.-121°, R.-169°, W.-175°, G.-295°, W.-299°, R.-324°.
12364 *L 3186*	-Tinden Range, on Tindsoy, front.	68° 50.5′ N 14° 46.1′ E	**Oc.W.** period 6s	13 **4**	4	White beacon, red vertical stripe.	Visible 018°-038°.
12368 *L 3186.1*	--Rear, 85 meters 028° from front.	68° 50.5′ N 14° 46.2′ E	**Iso.W.** period 2s	26 **8**	5	White beacon, red vertical stripe.	Visible 025°-031°.
12372 *L 3188*	-Mokland, Moklandsfjord.	68° 46.2′ N 14° 42.2′ E	**Oc.W.R.G.** period 6s	18 **5**	W. 5 R. 3 G. 3	Iron hut on structure.	R. 188°-202°, W.-208°, G.-246°, R.-249°, G.-260°, W.-268°, R.-281°, G.-302°.
12376 *L 3188.4*	-Krakeberget Range, front.	68° 46.0′ N 14° 43.0′ E	**F.R.**	21 **6**	5		

Lights along this coast are usually extinguished from April 26 to August 10.

(1) No.	(2) Name and Location	(3) Position	(4) Characteristic	(5) Height	(6) Range	(7) Structure	(8) Remarks
			NORWAY-NORTHWEST COAST				
12380 *L 3188.41*	- -Rear, about 101 meters 222°30′ from front.	68° 45.8′ N 14° 42.6′ E	**F.R.**	36 **11**	5		
12384 *L 3190*	-Teroy, N. point of islet, Boroyfjord.	68° 51.5′ N 14° 46.1′ E	**Fl.(2)W.R.G.** period 5s	76 **23**	W. 7 R. 5 G. 4	Iron hut.	R. 067°-068°, W.-072°, G.-079°, W.-083°, R.-093°, W.-100°, G.-105°, W.-111°, R.-114°, W.-123°, G.-209°, W.-212°, R.-264°, W.-267°, G.-276°, W.-287°, R.-330°.
12388 *L 3191*	-Hjellsandoy, Boroyfjord.	68° 52.0′ N 14° 50.0′ E	**Fl.W.R.G.** period 5s fl. 0.7s, ec. 4.3s	21 **6**	W. 7 R. 5 G. 4	Hut on masonry column.	R. 277°-322°30′, G.-023°, W.-025°, R.-028°, W.-030°, G.-077°, R.-092°, W.-096°30′, G.-106°, R.-133°, W.-138°30′, G.-164°.
12392 *L 3189*	-Bolleoy.	68° 48.0′ N 14° 52.0′ E	**Oc.W.R.G.**	25 **8**	W. 5 R. 3 G. 3	Hut on masonry column.	R. 184°-191°30′, W.-201°, G.-249°, W.-267°, R.-281°30′, W.-283°30′, G.-065°, W.-070°, R.-091°.
12396 *L 3192*	-Vaje, on Vajehella Skogsoy, W. side.	68° 55.4′ N 14° 51.2′ E	**Fl.(2)W.R.G.** period 5s	62 **19**	W. 6 R. 4 G. 3	Iron hut on structure.	G. 007°-014°, R.-047°, W.-051°, G.-145°, R.-190°, W.-192°, G.-209°.
12400 *L 3194*	-Breistrand, on Rundskjaeret, near entrance to harbor.	68° 52.0′ N 14° 55.0′ E	**Oc.W.R.G.**	22 **7**	W. 5 R. 3 G. 3	Iron hut on structure.	R. 109°-274°, G.-305°, R.-004°, G.-012°, W.-016°, R.-022°, W.-044°, G.-058°, W.-066°, R.-073°.
12404 *L 3198*	-Smines, on Kaldhammeren.	68° 51.9′ N 14° 58.7′ E	**Oc.(2)W.R.G.** period 8s	49 **15**	W. 5 R. 3 G. 3	Iron hut.	G. 062°-064°30′, W.-069°, R.-080°, W.-084°, G.-210°, W.-217°, R.-238°, W.-244°, G.-281°.
12408 *L 3200*	-Gjaeva, Prestfjord.	68° 55.0′ N 15° 01.0′ E	**Iso.W.R.G.** period 6s	24 **7**	W. 5 R. 3 G. 2	Iron hut on stone base.	R. 270°-291°30′, W.-359°, G.-143°, R.-162°, W.-166°, G.-185°, R.-235°.
12412 *L 3202*	-Skarvskjaer, Prestfjord.	68° 55.0′ N 15° 04.0′ E	**Fl.W.** period 5s fl. 0.5s, ec. 4.5s	6 **2**	3	Iron post.	
12416 *L 3203*	-Myreneset.	68° 55.0′ N 15° 04.0′ E	**Fl.R.** period 3s fl. 0.3s, ec. 2.7s	13 **4**	1	Iron post.	
12420 *L 3204*	-Sommaroyhamn.	68° 55.0′ N 15° 05.0′ E	**Oc.R.G.**	69 **21**	R. 8 G. 7	On roof of ice-house.	G. 094°-108°, R.-124°.
12424 *L 3208*	-Geitholmen, N. of Skogsoy.	68° 57.0′ N 14° 56.0′ E	**Fl.W.R.G.** period 5s fl. 0.7s, ec. 4.3s	73 **22**	W. 7 R. 5 G. 4	Iron hut on beacon.	R. 066°-100°, W.-155°, G.-269°, W.-290°, R.-342°, W. (unintensified)-357°, G.-021°.
12428 *L 3214*	-Nyksundoy, W. side.	69° 00.0′ N 15° 01.0′ E	**Oc.(3)W.R.**	138 **42**	W. 5 R. 3	Iron hut.	R. 050°-063°, W.-197°, R.-220°.
12432 *L 3210*	-Inneroy.	68° 58.0′ N 15° 00.0′ E	**Fl.(2)W.R.G.** period 5s	39 **12**	W. 7 R. 5 G. 4	Iron hut on structure.	G. 341°-015°, R.-138°, W.-168°, R.-179°, G.-192°.
12436 *L 3212*	-Nyksund.	69° 00.0′ N 15° 02.0′ E	**Oc.W.R.G.**	46 **14**	W. 5 R. 3 G. 2	Iron hut.	R. 016°-025°, G.-055°, W.-058°, R.-079°.
12440 *L 3218*	-Kvalbaken, on shoal.	69° 00.7′ N 15° 05.0′ E	**Fl.(2)W.R.G.** period 5s	31 **9**	W. 6 R. 4 G. 3	Iron hut on structure.	R. 050°-067°, W.-070°, G.-080°, R.-197°, G.-218°, W.-222°, R.-241°.
12444	-Sto, entrance Range, 210°30′.	69° 01.0′ N 15° 07.0′ E	**2 F.R.**	27 **8**	5		
12448 *L 3221*	-Langskjaerene.	69° 01.8′ N 15° 07.6′ E	**Q.G.**	19 **6**		Iron pole.	Fl.R. 3s 6m 780 meters 227°. Fl.R. 3s 4m 400 meters 195°. Fl.W. 3s 5m 310 meters 219°.

Lights along this coast are usually extinguished from April 26 to August 10.

(1) No.	(2) Name and Location	(3) Position	(4) Characteristic	(5) Height	(6) Range	(7) Structure	(8) Remarks
			NORWAY-NORTHWEST COAST				
12452 *L 3219*	-Langenes, summit of Langoy.	69° 02.0′ N 15° 08.0′ E	**Fl.W.R.G.** period 5s fl. 0.7s, ec. 4.3s	104 **32**	W. 7 R. 5 G. 4	Iron hut.	R. 060°-106°, W.-130°, G.-162°, W.-170°, R.-220°, W.-225°, G.-262°, W.-268°, R.-279°.
12456 *L 3222*	-Anda.	69° 03.9′ N 15° 10.5′ E	**Oc.W.R.G.** period 6s	164 **50**	W. 12 R. 10 G. 9	White concrete tower, white wooden hut; 52.	G. 038°-043°, R.-047°, W.-126°30′, G.-153°30′, W.-162°30′, R.-180°, W.-207°30', G.-220°, W.-235°, R.-242°, W.-312°, R.-340°, G.-348°.
	-RACON		**T(–)** period 30s		**18**		
12462 *L 3227*	-Borhella.	69° 06.3′ N 15° 34.6′ E	**Fl.W.R.G.** period 5s	66 **20**			R. 030°30′-035°, W.-069°, G.-078°30′, W.-082°30′, R.-094°30′, W.-172°, G.-194°30′, R.-200°30′, W.-206°, G.-209°, R.-215°.
	-Borvagen:						
12468 *L 3228*	- -Sjaberget.	69° 08.0′ N 15° 41.0′ E	**Oc.(3)W.R.G.**	46 **14**	W. 10 R. 8 G. 7	Iron hut on structure.	R. 070°-105°, G.-133°, W.-138°, R.-157°.
12472 *L 3231*	- -Nordmela, mole.	69° 08.6′ N 15° 41.0′ E	**Oc.W.R.G.** period 6s	26 **8**	3	Metal column.	R. 072°-093°, W.-096° (not to be used west of W. sector of Sjaberget), G.-127°, obsc.-180°, G.-223°, obsc.-282°, G.-336°.
	STAVE:						
12476 *L 3236*	-Maholmen.	69° 12.7′ N 15° 48.0′ E	**Q.W.**	62 **19**	4	Skeleton structure.	
12480 *L 3234*	-Range, front.	69° 12.0′ N 15° 52.0′ E	**F.R.**	39 **12**	5	Post.	
12484 *L 3234.1*	- -Rear, 151 meters 104° from front.	69° 12.4′ N 15° 52.7′ E	**F.R.**	66 **20**	5	Post.	
12488 *L 3240*	-Range, front.	69° 13.0′ N 15° 52.0′ E	**F.G.**	26 **8**	4	Post.	
12492 *L 3240.1*	- -Rear, 101 meters 071° from front.	69° 12.8′ N 15° 52.0′ E	**F.G.**	43 **13**	4	Post.	
12496 *L 3242*	Storslettneset.	69° 16.0′ N 15° 56.0′ E	**Oc.W.R.G.** period 6s	18 **5**	9	Iron structure.	G. 111°-132°, W.-138°, R.-169°, W.-179°, G.-220°.
12500 *L 3244*	Nattmalskjaer.	69° 17.0′ N 15° 56.0′ E	**Fl.W.R.G.** period 5s fl. 0.7s, ec. 4.3s	23 **7**	W. 6 R. 4 G. 3	White lantern on concrete column.	G. 284°30′-053°, R.-108°, W.-112°30′, G.-179°, R.-284°30′.
12504 *L 3245*	Bleik, mole, head.	69° 17.0′ N 15° 57.0′ E	**Iso.R.** period 4s	23 **7**	4	Iron post.	
12508 *L 3246*	-Range, front.	69° 16.0′ N 15° 57.0′ E	**F.R.**	85 **26**	12	Beacon.	
12512 *L 3246.1*	- -Rear, about 402 meters 155° from front.	69° 16.1′ N 15° 57.0′ E	**F.R.**	145 **44**	12	Beacon.	
	GAVLFJORDEN:						
12516 *L 3250*	-Mavaraene. Sporholmen, front.	68° 58.0′ N 15° 17.5′ E	**Q.W.R.G.**	20 **6**	W. 5 R. 3 G. -	Iron hut.	G. 265°-274°, W.-315°, R.-178°, W.-186°, G.-189°.

Lights along this coast are usually extinguished from April 26 to August 10.

(1) No.	(2) Name and Location	(3) Position	(4) Characteristic	(5) Height	(6) Range	(7) Structure	(8) Remarks
			NORWAY-NORTHWEST COAST				
12520 *L 3250.1*	- -Gisloy, rear, 503 meters 146° from front.	68° 57.8′ N 15° 18.0′ E	**Iso.W.R.G.** period 4s	40 **12**	W. 5 R. 3 G. -	White iron hut on iron framework on stone beacon.	R. 141°-242°, W.-339°, G.-349°.
12524 *L 3252*	-Aknes.	68° 58.0′ N 15° 27.0′ E	**Fl.(2)W.R.G.** period 10s fl. 1s, ec. 2s fl. 1s, ec. 6s	82 **25**	W. 12 R. 9 G. 9	Iron hut on structure.	R. 001°-006°, W.-017°, G.-041°, W.-048°, R.-061°, W.-064°, G.-138°, W.-140°, R.-144°, W.-150°, G.-157°, W.-169, R.-186°, G.-193°.
12528 *L 3254*	-Store Sandnaes.	68° 54.0′ N 15° 26.0′ E	**Oc.(3)W.R.G.**	31 **9**	W. 5 R. 3 G. 3	Iron hut on structure.	G. 342°-344°, W.-360°, R.-048°, W.-065°, G.-094°, W.-097°, R.-147°, G.-170°, W.-177°, R.-184°.
12532 *L 3256*	-Skiplingskjaeran.	68° 54.7′ N 15° 20.9′ E	**Fl.R.** period 3s	23 **7**	3	Iron hut.	
12544 *L 3262*	-Nygardsrevet, W. side of S. reef.	68° 54.0′ N 15° 34.0′ E	**Fl.G.** period 3s	10 **3**	3	Dolphin.	
12548 *L 3264*	- -N. reef.	68° 54.3′ N 15° 34.2′ E	**Fl.R.** period 3s	9 **3**	2	Dolphin.	
12552 *L 3268*	-Oygardsneset.	68° 57.2′ N 15° 37.4′ E	**Iso.G.** period 4s	9 **3**	3	Wooden hut.	
12554	-Risoyrennen bridge, RACON.	68° 57.9′ N 15° 38.2′ E	**T(–)** period 12s				
12556 *L 3272*	-Risoyrennen, dredged channel.	68° 58.7′ N 15° 45.6′ E	**Q.G., Q.R.**	43 **13**	3	Dolphins.	The S. side of the channel is marked by F. and Fl.G. lights and the N. side is marked by F. and Fl.R. lights.
12560 *L 3278*	-Lovik, Hinnoy, N. point.	68° 58.0′ N 15° 45.0′ E	**Oc.W.R.G.**	31 **9**	W. 5 R. 3 G. 3	Iron hut on structure.	G. 081°30′-084°, R.-086°, obsc.-184°, R. 184°-240°, G.-251°, W.-261°, R.-269°.
	RISOYSUNDET:						
12564 *L 3282*	-Nordstrandskjaer.	68° 29.6′ N 16° 08.6′ E	**Oc.W.R.G.** period 6s	17 **5**	W. 6 R. 4 G. 4	Iron hut on structure.	G. 012°-018°, W.-034°, R.-084°, G.-185°, W.-209°, G.-212°.
12568 *L 3284*	-Staksvollholmen.	68° 33.4′ N 16° 14.0′ E	**Oc.(2)W.R.G.** period 8s	73 **22**	W. 3 R. 2 G. 2	Iron hut.	R. 266°-275°, W.-324°, G.-022°, R.-030°, W.-035°, G.-044°.
12572 *L 3286*	-Balstadstraumen, on Steinvikflu.	68° 33.0′ N 16° 20.0′ E	**Oc.W.R.G.** period 6s	16 **5**	W. 5 R. 3 G. 3	White lantern on stone beacon.	G. 068°-075°, W.-080°, R.-167°, G.-235°, W.-263°, R.-275°.
	TJELDSUNDET:						
12576 *L 3290*	-Kvitsandneset Range, front.	68° 32.0′ N 16° 25.0′ E	**Oc.(2)W.R.G.**	5 **2**	8	Iron hut on structure.	G. 142°-166°, W.-200°, R.-237°, W.-254°, G.-315°, R.-320°.
12580 *L 3290.1*	- -Rear, 124 meters 244° from front.	68° 32.6′ N 16° 24.7′ E	**Oc.W.** period 6s	26 **8**	9	Lantern on pedestal.	Visible 241°-247°. Intensified on range line.
12584 *L 3288*	-Kalvoy Range, front.	68° 32.6′ N 16° 26.8′ E	**Q.W.**	13 **4**	2	Lantern on pedestal.	
12588 *L 3288.1*	- -Rear, 60 meters 124° from front.	0° 00.0′ 0° 00.0′	**Oc.W.** period 6s	46 **14**	7	Lantern on pedestal.	Visible 121°-127°, Intensified on range line.
12592 *L 3306*	-Nordoygrunn.	68° 33.0′ N 16° 29.0′ E	**Oc.W.R.G.** period 6s	13 **4**	W. 3 R. 2 G. 2	Iron hut on cairn.	G. 078°-098°, W.-103°, R.-224°, W.-225°30′, G.-229°.
12596 *L 3308*	-Remma, Sandtorgstraumen.	68° 34.0′ N 16° 31.0′ E	**Q.W.**	19 **6**	3	Iron post on cairn.	

Lights along this coast are usually extinguished from April 26 to August 10.

(1) No.	(2) Name and Location	(3) Position	(4) Characteristic	(5) Height	(6) Range	(7) Structure	(8) Remarks
			NORWAY-NORTHWEST COAST				
12600 *L 3310*	-Storboen.	68° 34.0′ N 16° 33.0′ E	**Oc.W.R.G.** period 6s	10 **3**	W. 3 R. 2 G. 2	Iron hut on cairn.	G. 032°-038°, W.-044°, R.-173°, W.-194°, G.-279°, R.-331°.
12604 *L 3312*	-Kobbsteingrunnen.	68° 34.0′ N 16° 32.0′ E	**Oc.(2)G.** period 8s	10 **3**	2	Iron hut on cairn.	Visible 176°-048°30′.
12608 *L 3316*	-Fjelldalsholman, N. islet Lavangfjord.	68° 34.0′ N 16° 34.0′ E	**Oc.(2)W.R.G.** period 8s	19 **6**	W. 2 R. 1 G. 1	Iron hut on structure.	G. 054°-064°, W.-068°, R.-080°, G. 110-144°, W.-175°, R.-201°, G.-301° W.-337°, R.-347°.
12610 *L 3317*	-Storskjaer.	68° 34.2′ N 16° 34.2′ E	**Fl.R.** period 3s	13 **4**	3	Iron perch.	
12612 *L 3318*	-Steinslandsstrumen, W. side of channel.	68° 37.7′ N 16° 34.8′ E	**Iso.R.** period 4s	19 **6**	5	Bridge pier.	
12616 *L 3320*	--Langkvitneset.	68° 38.0′ N 16° 36.0′ E	**Oc.W.R.G.** period 6s	15 **5**	W. 9 R. 9 G. 9	Iron hut on structure.	G. 021°-028°, W.-036°, R.-170°, G.-200°, R.-207°, W.-210°, G.-217°.
12620 *L 3322*	-Grasholmen, NE. point of Stegholmen.	68° 40.0′ N 16° 38.0′ E	**Oc.(2)W.R.G.** period 8s	21 **6**	W. 10 R. 8 G. 8	Iron hut on structure.	G. 174°-193°, W.-214°, R.-235°, W.-251°, R.-017°, W.-026°, G.-040°.
	VAGSFJORDEN:						
12624 *L 3326*	-Rollnesholmene, on Storholme.	68° 43.0′ N 16° 47.0′ E	**Iso.W.R.G.** period 6s	54 **16**	W. 5 R. 3 G. 3	Iron hut on structure.	G. 253°-266°, R.-285°, W.-318°, G.-039°, W.-063°, R.-111°30′, W.-113°30′, G.-134°30′, W.-194°, R.-229°.
12628 *L 3327*	-Rollnesbaen.	68° 45.0′ N 16° 49.0′ E	**Fl.W.** period 5s fl. 0.5s, ec. 4.5s	21 **6**	3	Hut on iron structure.	
12632 *L 3328*	-Stangnesodden, near Harstad.	68° 48.0′ N 16° 37.0′ E	**Oc.(2)W.R.G.** period 8s	16 **5**	W. 9 R. 8 G. 8	Iron hut on structure.	R. 095°-102°, W.-148°, G.-182°, W.-186°, R.-280°, W.-320°, G.-326°.
12636 *L 3330*	-Harstad, Tjuvholmen.	68° 48.0′ N 16° 37.5′ E	**Fl.W.R.G.** period 6s	33 **10**	W. 5 R. 3 G. 3	Iron hut on stone base.	G. 335°-016°, W.-020°, R.-089°, W.-168°, R.-210°30′, W.-335°.
12640 *L 3331*	Smagrunnen, on shoal.	68° 49.3′ N 16° 37.7′ E	**Q.W.**	10 **3**	3	Iron post.	
12644 *L 3332*	Store Magoy.	68° 49.0′ N 16° 37.0′ E	**Oc.(3)W.R.G.**	70 **21**	W. 5 R. 3 G. 3	Iron hut on structure.	R. 243°-261°, W.-301°, R.-008°30′, W.-082°, R.-153°, G.-164°, W.-167°30′, R.-170°.
12648 *L 3334*	Store Kjeoy, Topsund.	68° 51.7′ N 16° 34.8′ E	**Iso.W.R.G.** period 4s	23 **7**	W. 5 R. 3 G. 3	Iron hut on structure.	G. 093°-098°, W.-113°, R.-186°, G.-217°, W.-225°, R.-245°, G.-279°, W.-306°, R.-340°, G.-342°.
12652 *L 3336*	Lundes, mole, head.	68° 53.0′ N 16° 35.0′ E	**Iso.R.** period 2s	14 **4**	3	Iron column. Floodlit.	
12656 *L 3344*	Spira, E. side of Sandsoy.	68° 57.6′ N 16° 45.9′ E	**Iso.R.** period 4s	26 **8**	3	Concrete column.	
12660 *L 3343.5*	Kverna, shoal NW. of Sandsoy.	68° 58.0′ N 16° 36.0′ E	**Fl.W.** period 3s	16 **5**	5	Iron perch.	Marks shoal.
	SANDSOYSUND:						
12664 *L 3343*	-Sandssund, on Lille Dyna.	68° 57.4′ N 16° 37.7′ E	**Iso.W.R.G.** period 2s	21 **6**	W. 5 R. 3 G. 2	Iron hut on cairn.	G. 308°-314°, R.-334°, W.-336°, G.-145°, W.-152°30′, R.-175°, W.-199°, G.-207°, W.-219°, R.-284°.

Lights along this coast are usually extinguished from April 26 to August 10.

(1) No.	(2) Name and Location	(3) Position	(4) Characteristic	(5) Height	(6) Range	(7) Structure	(8) Remarks
			NORWAY-NORTHWEST COAST				
12668 *L 3342*	-Store Dyna.	68° 57.2′ N 16° 38.3′ E	**Fl.(2)W.** period 5s	16 **5**	3	Iron post.	
12670 *L 3341.5*	-Sandsoy, mole, head.	68° 57.1′ N 16° 39.5′ E	**Iso.R.** period 2s	20 **6**	2		
12672 *L 3341*	-Sandsoy.	68° 57.0′ N 16° 40.0′ E	**Oc.(2)W.R.G.** period 8s	66 **20**	W. 8 R. 6 G. 6	Iron hut on structure.	G. 341°-002°, R.-143°, W.-146°, G.-168°.
12676 *L 3340*	-Fenes.	68° 56.1′ N 16° 39.3′ E	**Q.R.**	26 **8**	2	Wooden hut.	
	KVAEFJORDEN:						
12680 *L 3345*	-Eldaflesan.	68° 50.7′ N 16° 06.2′ E	**Fl.(2)W.R.G.** period 5s	23 **7**	W. 7 R. 5 G. 4	Iron hut on structure.	R. 334°-023°, W.-066°, G.-136°, W.-141°, R.-177°, W.-186°, G.-219°, W.-235°, R.-313°.
12684 *L 3347*	-Gapoy Island.	68° 49.0′ N 15° 58.0′ E	**Oc.(2)W.R.G.**	31 **9**	W. 6 R. 4 G. 4	Concrete column.	R. 238°-306°, G.-325°, W.-335°, R.-028°, W.-032°30′, G.-181°30′, W.-187°, R.-198°.
12688 *L 3346*	-Kinnholme, E. side of islet.	68° 56.0′ N 16° 00.0′ E	**Fl.W.R.G.** period 5s fl. 0.7s, ec. 4.3s	65 **20**	W. 7 R. 5 G. 4	Iron hut on structure.	R. 091°-141°, G.-154°, W.-234°, R.-258°, G.-268°, W.-274°, R.-295°, W.-302°, G.-309°, W.-321°, R.-345°, G.-006°, W.-010°, R.-018°.
12692 *L 3352*	-Senholme, Grotavaer.	68° 57.2′ N 16° 13.6′ E	**Fl.W.R.G.** period 5s	35 **11**	W. 5 R. 3 G. 3	Iron hut.	G. 287°-312°, W.-327°, R.-002°, W.-012°, G.-027°, W.-034°, R.-046°, W.-051°, G.-104°, W.-127°, R.-171°.
	GULLESFJORDEN:						
12696 *L 3348*	-Hella.	68° 40.0′ N 16° 00.0′ E	**Fl.(2)W.** period 10s	19 **6**	4		Private light.
12700 *L 3349*	-Storholmen.	68° 40.0′ N 15° 56.0′ E	**Fl.W.** period 5s	14 **4**	4		Private light.
12704 *L 3350*	-Klubbholmen.	68° 40.0′ N 15° 56.0′ E	**Fl.W.** period 3s		3	Iron pole.	Private light.
12708 *L 3350.4*	-Lysa.	68° 39.0′ N 15° 55.9′ E	**Iso.W.R.G.** period 6s	46 **14**	W. 5 R. 3 G. 3	Concrete column.	R. 058°-072°, W.-086°, G.-134°, W.-143°, R.-174°30′, G.-202°, W.-205°30′, R.-229°.
12712 *L 3350.6*	-Vatvollsneset.	68° 34.0′ N 15° 48.0′ E	**Iso.G.** period 4s	22 **7**	3	Iron pole.	
12716 *L 3350.8*	-Hundsnes.	68° 33.0′ N 15° 48.0′ E	**Iso.R.** period 4s	26 **8**	3	Iron pole.	
12720 *L 3354*	Skipperoy.	68° 57.3′ N 16° 14.8′ E	**Fl.R.** period 3s fl. 0.3s, ec. 2.7s	32 **10**	3	Iron post.	
12724 *L 3358*	Kraka, NE. side of Smaloy.	68° 58.4′ N 16° 16.3′ E	**Fl.R.** period 3s fl. 0.3s, ec. 2.7s	26 **8**	2	Iron post.	
12728 *L 3360*	Grotavaer, on point E. of Sandfallet.	68° 58.7′ N 16° 16.5′ E	**Oc.W.R.G.** period 8s	23 **7**	W. 5 R. 3 G. 3	Iron hut.	G. 037°-068°, R.-078°, G.-148°, R.-165°, W.-176°, G.-191°.
12730 *L 3469*	-Nergardsvika mole.	69° 00.0′ N 16° 32.4′ E	**Oc.G.** period 6s lt. 5s, ec. 1s				

Lights along this coast are usually extinguished from April 26 to August 10.

(1) No.	(2) Name and Location	(3) Position	(4) Characteristic	(5) Height	(6) Range	(7) Structure	(8) Remarks
			NORWAY-NORTHWEST COAST				
12732 *L 3364*	Arneset, Ibestad.	68° 47.0′ N 17° 11.0′ E	**Iso.W.R.G.** period 6s	35 **11**	W. 5 R. 3 G. 3	Iron hut, stone base.	R. 127°-150°, W.-164°, G.-244°, R.-325°, W.-340°, G.-347°.
12736 *L 3365*	Grovfjorden Range, front.	68° 41.0′ N 17° 07.0′ E	**F.R.**	46 **14**	4		
12740 *L 3365.1*	-Rear, 063° from front.	68° 40.9′ N 17° 07.6′ E	**F.R.**	52 **16**	4		
12744 *L 3366*	Grovfjorden, on Lilleviknes.	68° 40.0′ N 17° 07.0′ E	**Iso.W.R.G.** period 6s	18 **5**	W. 5 R. 3 G. 3	Iron hut.	G. 129°-134°, W.-159°, R.-250°, W.-257°, G.-265°.
12748 *L 3368*	Tovik, pier, head.	68° 40.9′ N 16° 52.3′ E	**Iso.G.** period 2s	26 **8**	3	Iron post.	
	GRATANGEN:						
12752 *L 3370*	-Lille Grosnes, E. side of channel, near Ramtua.	68° 44.0′ N 17° 20.0′ E	**Iso.W.R.G.** period 6s	23 **7**	W. 5 R. 3 G. 3	Iron hut.	G. 265°-269°, W.-282°, R.-096°, W.-121°, G.-132°.
12756 *L 3376*	Salangen, NE. point of Revholmen.	68° 54.1′ N 17° 43.2′ E	**Iso.W.R.G.** period 6s	52 **16**	W. 6 R. 4 G. 4	Iron hut.	R. 077°30′-078°30′, W.-082°, G.-113°, W.-145°, R.-320°, W.-327°, G.-329°.
12760.5 *L 3379*	-Mjosund.	68° 53.2′ N 17° 27.5′ E	**Oc.W.R.G.** period 6s	18 **5**			G. 086°-144°, W.-163°, R.-242°, W.-306°, G.-320°.
12764 *L 3382*	Engenes, Vagsfjorden.	68° 56.0′ N 17° 08.0′ E	**Oc.W.R.G.** period 6s	85 **26**	W. 12 R. 9 G. 9	Iron hut.	R. 019°-037°, W.-129°30′, G.-157°30′, R.-208°, W.-262°, G.-290°.
12768 *L 3383*	Engenes, mole.	68° 55.5′ N 17° 07.6′ E	**F.G.**	24 **7**	1	Post.	
12772 *L 3363*	Storholmskjaeret, northern point of Rolla.	68° 52.0′ N 17° 01.0′ E	**Fl.W.** period 5s fl. 0.5s, ec. 4.5s	27 **8**	4	Concrete column.	
12776 *L 3363.5*	Jonsgrung, 0.8 mile 129°30′ from Storholmskjaeret.	68° 52.0′ N 17° 03.0′ E	**Fl.R.** period 3s	10 **3**	3	Metal column.	
12778 *L 3363.7*	Bolla, N. mole.	68° 50.3′ N 17° 04.6′ E	**Iso.G.** period 2s	19 **6**			
	DYROYSUNDET:						
12780 *L 3384*	-Kastnesskjaer.	69° 00.0′ N 17° 29.0′ E	**Fl.W.R.G.** period 5s fl. 0.5s, ec. 4.5s	17 **5**	W. 6 R. 4 G. 3	Iron hut on cairn.	R. 357°-007°, W.-069°, G.-149°, R.-206°, W.-213°, G.-242°, R.-258°.
12788 *L 3388*	Bispeflua, SE. of Stonglandet.	69° 01.0′ N 17° 14.0′ E	**Fl.W.** period 5s fl. 0.5s, ec. 4.5s	26 **8**	4	Tripod.	
12790 *L 3389*	Stangenes, mole, head.	69° 01.0′ N 17° 09.0′ E	**Iso.R.** period 2s	16 **5**	3		
12792 *L 3390*	Lekangsneset, E. side of Stonglandet.	69° 02.0′ N 17° 14.0′ E	**Oc.(2)W.R.G.**	21 **6**	W. 5 R. 3 G. 3	Iron hut on structure.	R. 176°-184°, W.-191°, G.-200°, R.-343°, W.-347°, G.-359°, W.-007°, R.-026°.
12796 *L 3392*	Stangelandseidet, on Nordre Risoyskjaer.	69° 04.9′ N 17° 13.5′ E	**Iso.W.R.G.** period 6s	20 **6**	W. 4 R. 3 G. 2	Iron hut on cairn.	G. 057°-096°, R.-225°, W.-301°, R.-320°, G.-336°.
12800 *L 3396*	Dyroy.	69° 04.4′ N 17° 24.1′ E	**Fl.W.R.G** period 5s fl. 0.7s, ec. 4.3s	23 **7**	W. 7 R. 5 G. 5	Iron hut.	G. 024°-025°, W.-041°, R.-064°, W.-073°, R.-100°, W.-210°, G.-217°.

Lights along this coast are usually extinguished from April 26 to August 10.

(1) No.	(2) Name and Location	(3) Position	(4) Characteristic	(5) Height	(6) Range	(7) Structure	(8) Remarks
			NORWAY-NORTHWEST COAST				
12801 *L 3386*	- -Bridge.	69° 05.4′ N 17° 35.4′ E	**Oc.W.R.G.** period 6s	36 **11**			R. 148°-186°, W.-221°, G.-334°, W.-021°, R.-037°.
12804 *L 3398*	-Hyseskjeret, near Tranoy.	69° 08.3′ N 17° 23.8′ E	**Oc.(3)W.R.G.** period 12s	20 **6**	W. 4 R. 3 G. 2	Iron hut on structure.	R. 265°-277°, W.-083°, G.-198°30′, W.-204°30′, R.-211°.
12808 *L 3400*	-Klauvan (Kloen), on Reipneset.	69° 11.0′ N 17° 57.0′ E	**Fl.W.R.G.** period 5s	47 **14**	W. 7 R. 5 G. 4	Iron hut.	R. 235°-238°, W.-258°, G.-293°, W.-306°, R.-059°, W.-066°, R.-070°.
12812 *L 3402*	Klauvskjerodden.	69° 11.8′ N 18° 00.5′ E	**Fl.(2)W.R.G.** period 10s fl. 0.7s, ec. 1.5s fl. 0.7s, ec. 7.1s	20 **6**	W. 7 R. 5 G. 4	Aluminum hut on concrete column.	G. 126°-132°, W.-145°, R.-150°30′, W.-155°30′, G.-181°30′, W.-221°, R.-234°, W.-298°, G.-329°, W.-335°, R.-339°.
	GISUNDET:						
12816 *L 3404.1*	-Finnsnes Range, front.	69° 14.0′ N 17° 58.0′ E	**F.R.**	19 **6**	5	Building.	Seasonal.
12818 *L 3403.9*	-Bjornhiskjer Range, front.	69° 14.5′ N 17° 58.4′ E	**Oc.W.R.G.** period 6s	13 **4**	8	On bridge.	G. 348°-005°30′, W.-008°, R.-179°, W.-182°30′, G.-189°30′. Seasonal.
12820 *L 3404*	- -Common rear, Finnshasodden 60 meters 173° from Finnsnes front, 1,445 meters from Bjornhiskjer front.	69° 13.7′ N 17° 58.3′ E	**Oc.W.R.G.** period 6s	52 **16**	W. 6 R. 4 G. 4	Iron hut on iron framework, stone base.	G. 317°-318°30′, W.-336°, R.-035°, G.-065°, R.-093°, W.-098°, G.-127°30′, R.-172°, W.-183°, G.-189°. Seasonal.
12822 *L 3404.4*	-Bjornhineset.	69° 14.1′ N 17° 58.2′ E	**Iso.R.** period 2s	24 **7**	1		
12828 *L 3404.6*	-Bjornhiskjaerbaen.	69° 14.4′ N 17° 57.9′ E	**V.Q.(9)W.** period 10s	20 **6**	1	Pile.	
12832 *L 3404.7*	Gisund Bridge, NW.	69° 14.5′ N 17° 58.0′ E	**Oc.(2)W.R.G.** period 8s	20 **6**	W. 10 R. 9 G. 9	White lantern, concrete post.	R. 000°-023°, W.-025°, G.-194°, W.-213°30′, R.-222°.
	RACON		**T(–)**				Marks best passage.
12836 *L 3403*	-Finnenesrenna.	69° 14.0′ N 17° 58.0′ E	**Oc.(3)W.R.G.**	20 **6**	W. 9 R. 9 G. 9	Hut on masonry column.	G. 184°-200°, W.-207°30′, R.-349°, G.-008°30′, W.-025°, R.-030°.
12838 *L 3403.2*	-Finnsnesskjaer.	69° 14.2′ N 17° 57.6′ E	**Iso.G.** period 2s	34 **10**	1		
12839 *L 3408*	-Laukhella Range, front.	69° 15.1′ N 17° 57.9′ E	**F.R.**	18 **6**	3	Lantern on post.	
12839.1 *L 3408.1*	- -Rear, 283 meters 354°30′ from front.	69° 15.3′ N 17° 57.8′ E	**F.R.**	50 **15**	3	Lantern on post.	
12840 *L 3410*	-Trollvikgrunnen.	69° 16.2′ N 17° 58.8′ E	**Iso.G.** period 4s	37 **11**	1		
12842 *L 3411*	-Sore Leiknesoyra.	69° 18.0′ N 17° 58.8′ E	**Iso.G.** period 2s	33 **10**	1		
12843	-Vestre Leiknesoyra.	69° 17.9′ N 17° 58.5′ E	**Iso.R.** period 2s	33 **10**	1		
12844 *L 3411.6*	-Norde Leiknesoyra.	69° 18.8′ N 17° 59.4′ E	**Oc.(3)W.R.G.** period 10s	32 **10**	W. 9 R. 6 G. 6		R. 019°-038°, W.-138°, G.-223°, W.-229°, R.-258°.
12848 *L 3406*	-Finnsnesrenna Range, front.	69° 14.0′ N 17° 59.0′ E	**F.G.**				

Lights along this coast are usually extinguished from April 26 to August 10.

(1) No.	(2) Name and Location	(3) Position	(4) Characteristic	(5) Height	(6) Range	(7) Structure	(8) Remarks
			NORWAY-NORTHWEST COAST				
12852 *L 3406.1*	- -Rear, about 35 meters 65° from front.	69° 14.3′ N 17° 58.6′ E	**F.G.**				
12854 *L 3412*	-Bukkskinn Range, front.	69° 21.2′ N 18° 06.3′ E	**Oc.W.R.G.** period 6s	13 **4**	W. 9 R. 9 G. 9	Iron hut, stone base.	W. 034°-056°, R.-168°, W.-172°, G.-198°.
12855 *L 3412.1*	-Rear, 558 meters 048° from front.	69° 21.4′ N 18° 06.9′ E	**Oc.(2)W.** period 8s	144 **44**	14	White wooden hut.	Visible 045°-051°. Intensified on range line.
12856 *L 3414*	-Vardneset.	69° 22.0′ N 18° 06.0′ E	**Iso.R.** period 2s	20 **6**	5	Post.	Seasonal.
12860 *L 3416*	-Slettnes.	69° 23.0′ N 18° 06.0′ E	**Oc.(2)W.R.G.** period 8s	21 **6**	W. 10 R. 9 G. 9	Iron hut on structure.	G. 345°-358°, W.-359°30′, R.-188°, W.-197°, G.-214°.
12864 *L 3420*	Lille Rodbergsodden, Malangen.	69° 27.4′ N 18° 08.2′ E	**Oc.W.R.G.** period 6s	115 **35**	W. 11 R. 8 G. 8	Iron hut.	G. 342°30′-355°, W.-012°, R.-076°, W.-204°, G.-216°30′.
12868 *L 3421*	Tennskjaerholmen.	69° 29.0′ N 18° 19.0′ E	**Fl.G.** period 3s	10 **3**	3	Iron pole.	
12872 *L 3422*	Kravikneset.	69° 27.0′ N 18° 22.0′ E	**Oc.(2)W.R.G.**	21 **6**	W. 5 R. 3 G. 2	Iron hut on structure.	G. 179°-182°, W.-199°, R.-231°, G.-290°, R.-309°, W.-349°, R.-356°, G.-000°.
12876 *L 3426*	Sultindvikneset.	69° 22.0′ N 18° 30.0′ E	**Oc.W.R.G.** period 6s	24 **7**	W. 10 R. 8 G. 7	Iron hut on structure.	G. 146°-155°, W.-163°, R.-180°, W.-290°, G.-334°, R.-348°, W.-353°, G.-000°.
12880 *L 3428*	Nordby, Nordfjord.	69° 20.0′ N 18° 49.0′ E	**Oc.W.R.G.** period 6s	29 **9**	W. 11 R. 9 G. 9	Iron structure.	W. 220°-250°, G.-285°, R.-298°, W.-044°, G.-083°, W.-112°. Seasonal.
12884 *L 3430*	Mestervik Range, front.	69° 19.0′ N 18° 55.0′ E	**Q.W.**	10 **3**	5	Iron structure.	
12888 *L 3430.1*	-Rear, 900 meters 085° from front.	69° 19.5′ N 18° 56.8′ E	**Iso.W.** period 4s	44 **13**	4	Post.	
12892 *L 3432*	Stonnesbotn, on Gavlholmen.	69° 30.8′ N 17° 56.4′ E	**Iso.W.R.G.** period 6s	34 **10**	W. 8 R. 5 G. 5	Iron hut.	G. 028°-038°, W.-047°, R.-065°, W.-076°, G.-171°, W.-187°, R.-215°.
	ANDFJORDEN:						
12896 *L 3442*	-Dverberg, N. mole, head.	69° 06.5′ N 15° 58.5′ E	**Oc.W.R.G.** period 6s	23 **7**	W. 5 R. 3 G. 2	Iron hut on structure.	W. 275°-287°, G.-304°, R.-332°30′, G.-000°, R.-275°.
12900 *L 3444*	-Myrflesan.	69° 05.7′ N 16° 03.7′ E	**Fl.(2)W.** period 5s	34 **10**	6	Structure on cairn.	
12912 *L 3446*	-Skaften.	69° 10.0′ N 16° 06.0′ E	**Oc.(3)W.R.G.**	22 **7**	W. 5 R. 3 G. 3	Iron structure.	R. 188°-197°, W.-004°, R.-016°, W.-023°30′, G.-027°.
12916 *L 3448*	-Haugnes, Andoy, E. side.	69° 17.0′ N 16° 11.0′ E	**Oc.(2)W.R.G.** period 8s	21 **6**	W. 10 R. 9 G. 9	Iron hut on structure.	R. 170°-184°, W.-350°, G.-008°.
12920 *L 3451*	-Boringan, on SE. end of breakwater.	69° 20.0′ N 16° 10.0′ E	**Oc.W.R.G.** period 6s	23 **7**	W. 10 R. 9 G. 9	Concrete column.	G. 178°-235°, W.-333°, G.-103°, R.-178°.
12940 *L 3456*	**-Andenes.**	69° 19.5′ N 16° 07.6′ E	**F.Fl.W.** period 30s	131 **40**	**18**	Red iron tower; 131.	**DGPS Station.**
12941 *L 3457.2*	- -Leisundet, N. side.	69° 19.6′ N 16° 09.2′ E	**Iso.G.** period 2s	16 **5**	1	Dolphin. Floodlit.	
12942 *L 3457.4*	- - -S. side.	69° 19.6′ N 16° 09.2′ E	**Iso.R.** period 2s	15 **5**	2	Iron perch. Floodlit.	

Lights along this coast are usually extinguished from April 26 to August 10.

(1) No.	(2) Name and Location	(3) Position	(4) Characteristic	(5) Height	(6) Range	(7) Structure	(8) Remarks
			NORWAY-NORTHWEST COAST				
12944 *L 3460*	-Andeshamn, on mole.	69° 20.0′ N 16° 08.0′ E	**Oc.(3)W.R.G.**	29 **9**	W. 10 R. 10 G. 9	Iron hut on tower.	R. 035°-071°, G.-139°, W.-143°, R.-165°, R. 250°-265°, G.-269°, W. 310°-317°, G.-348°, R.-350°, W.-355°.
12948 *L 3462*	-Moholmen.	69° 19.6′ N 16° 04.2′ E	**Fl.W.R.G.** period 5s	65 **20**	W. 7 R. 4 G. 4	Iron hut on substructure.	R. 035°-082°, G.-098°, W.-134°, R.-223°, G.-271°, R.-302°, G.-035°.
12952 *L 3464*	-Tarskjaer, Meloyvaer.	69° 04.0′ N 16° 30.0′ E	**Fl.W.R.G.** period 5s fl. 0.7s, ec. 4.3s	19 **6**	W. 7 R. 5 G. 4	White iron hut on cairn.	G. 325°-342°30′, R.-047°, W.-050°, G.-065°, W.-069°, R.-110°, W.-112°, G.-120°, R.-149°, G.-221°, W.-223°, R.-249°, G.-267°.
12953 *L 3465*	-Broran.	69° 05.2′ N 16° 28.2′ E	**Fl.W.** period 3s	36 **11**	7		
12956 *L 3464.5*	--Rusoy Range, front.	69° 04.2′ N 16° 31.4′ E	**F.R.**	23 **7**	3		Private light.
12960 *L 3464.51*	---Rear, 150 meters 255° from front.	69° 04.2′ N 16° 31.2′ E	**F.R.**	35 **11**	3		Private light.
12964 *L 3466*	-Barnoyklubben, Sundsvollsund.	69° 01.4′ N 16° 28.7′ E	**Iso.W.R.G.** period 6s	121 **37**	W. 5 R. 3 G. 3	Iron hut.	R. 070°-094°, W.-107°, G.-147°, W.-152°, R.-225°, W.-228°, G.-278°, W.-281°, R.-286°.
12968 *L 3468*	Trollnesgrunn, E. side of Bjarkoy, Vagsfjord.	69° 01.0′ N 16° 33.5′ E	**Iso.W.R.G.** period 4s	19 **6**	W. 5 R. 3 G. 3	Iron hut on structure.	R. 118°-133°, G.-213°, W.-220°, R.-225°, W.-260°, G.-269°, W.-275°, R.-313°, W.-325°, G.-348°, W.-351°, R.-006°, W.-013°, G.-023°, W.-027°, R.-028°.
	SENJA:						
12976 *L 3474*	-Halsvaer, Stonglandet.	69° 02.9′ N 17° 00.8′ E	**Oc.W.R.G.** period 8s	26 **8**	W. 8 R. 5 G. 5	Iron hut on piles.	G. 309°-352°, W.-024°, R.-076°, W.-090°, G.-164°.
	-Skrolsvik:						
12980 *L 3482*	--S. entrance Range, front.	69° 03.6′ N 16° 48.5′ E	**F.G.**	41 **12**	2	Wooden hut.	Visible 118°-138°.
12984 *L 3482.1*	---Rear, 142 meters 128° from front.	69° 03.6′ N 16° 48.7′ E	**F.G.**	65 **20**	2	Wooden hut.	Visible 125°-131°.
12988 *L 3484*	--NW. entrance Range, front.	69° 04.0′ N 16° 49.0′ E	**F.R.**	41 **12**	5	Wooden post.	
12992 *L 3484.1*	---Rear, 96 meters 044° from front.	69° 04.2′ N 16° 48.6′ E	**F.R.**	57 **17**	5	Post.	
12996 *L 3486*	--S. mole, head.	69° 03.9′ N 16° 48.8′ E	**Iso.G.** period 2s	19 **6**	1	Iron pole.	
12998 *L 3486.2*	--N. mole, head.	69° 04.0′ N 16° 48.9′ E	**Iso.R.** period 2s	19 **6**	3		
13000 *L 3476*	-Dragoyskjaer, Eidepollen.	69° 03.9′ N 17° 01.5′ E	**Iso.W.R.G.** period 6s	16 **5**	W. 4 R. 3 G. 2	Iron hut on structure.	R. 243°-251°, W.-282°30′, G.-291°30′, R.-016°, G.-059°, W.-075°, R.-121°30′, G.-151°.
13004 *L 3478*	-Senjehestneset, about 927 meters off point.	69° 03.0′ N 16° 46.0′ E	**Fl.W.R.G.** period 5s fl. 0.7s, ec. 4.3s	42 **13**	W. 7 R. 5 G. 4	Iron hut.	R. 309°-330°, G.-342°, W.-358°, R.-006°, W.-077°, R.-082°, W.-118°, G.-127°, R.-148°, W.-178°, G.-195°.
13006 *L 3480*	-Oldfinnvikskjeret.	69° 04.2′ N 16° 46.8′ E	**Fl.G.** period 3s				

Lights along this coast are usually extinguished from April 26 to August 10.

(1) No.	(2) Name and Location	(3) Position	(4) Characteristic	(5) Height	(6) Range	(7) Structure	(8) Remarks
			NORWAY-NORTHWEST COAST				
13008 *L 3487*	-Skrolsvik.	69° 04.0′ N 16° 47.0′ E	**Q.R.**	23 **7**	4	Metal column.	
13012 *L 3490*	-Fiskeneset, Selfjord.	69° 09.0′ N 17° 00.0′ E	**Iso.W.R.G.** period 6s	46 **14**	W. 5 R. 3 G. 3	Iron hut on structure	G. 064°-069°, W.-090°, R.-108°, W.-119°, G.-138°, W.-141°, R.-149°, W.-215°, R.-224°, G.-236°, W.-315°, R.-330°.
13014 *L 3495*	-Sifjord, mole.	69° 17.1′ N 17° 09.2′ E	**Iso.R.** period 2s	16 **5**	3	Lantern on post.	
13016 *L 3496*	-Bloskenneset, Sifjord.	69° 16.0′ N 17° 04.0′ E	**Oc.(2)W.R.G.** period 8s	52 **16**	W. 5 R. 3 G. 3	Iron hut on structure.	G. 278°-303°, R.-314°, W.-042°30′, G.-066°, W.-077°, R.-091°, G.-095°, W.-111°30′, R.-124°.
13020 *L 3497*	-Ytre Strya.	69° 17.0′ N 16° 58.0′ E	**Fl.W.** period 3s	20 **6**	5	Iron post.	
13024 *L 3498*	-Holmenvaer, on Hjemholmen.	69° 17.0′ N 16° 48.0′ E	**Fl.(2)W.R.G.** period 10s fl. 0.7s, ec. 1.5s fl. 0.7s, ec. 7.1s	75 **23**	W. 6 R. 4 G. 3	Iron hut.	G. 313°-318°, W.-338°, R.-017°, W.-023°, G.-045°, W.-057°, R.-072°, W.-313°.
13028 *L 3502*	-Mefjordingen, Holmenvaer.	69° 17.0′ N 16° 48.0′ E	**Fl.W.R.G.** period 5s fl. 0.7s, ec. 4.3s	19 **6**	W. 6 R. 4 G. 3	Iron hut on structure.	W. 282°-289°, G.-329°, R.-021°, G.-030°, W.-035°, R.-054°, W.-072°, G.-087°, R.-158°, G.-209°, R.-282°.
13032 *L 3492*	-Hjelmen.	69° 09.0′ N 16° 51.0′ E	**Fl.W.** period 5s fl. 0.5s, ec. 4.5s	52 **16**	3	Wooden hut.	
13036 *L 3494*	-Leikneset.	69° 13.0′ N 16° 53.0′ E	**Fl.(2)W.R.G.** period 10s fl. 0.7s, ec. 1.5s fl. 0.7s, ec. 7.1s	72 **22**	W. 6 R. 4 G. 3	Iron hut on structure.	G. 321°-358°, W.-011°, R.-082°, W.-086°, G.-092°, W.-121°, R.-160°, W.-170°, G.-175°, W.-201°, R.-211°.
13040 *L 3504*	-Hamnneset, Grunnfornesbotn.	69° 18.0′ N 17° 00.0′ E	**Fl.W.R.G.** period 5s fl. 0.7s, ec. 4.3s	17 **5**	W. 6 R. 4 G. 3	Iron hut on structure.	G. 049°-060°, W.-065°, R.-231°.
13044 *L 3506*	-Senholmen, Torskenfjord.	69° 20.0′ N 17° 00.0′ E	**Oc.(2)W.R.G.** period 8s	53 **16**	W. 6 R. 4 G. 4	Iron hut on structure.	G. 050°-064°, W.-092°, R.-106°30′, W.-116°, G.-121°30′, W.-129°, R.-188°, W.-200°, G.-258°, W.-270°, R.-285°.
	SANDSOYSUND:						
13048 *L 3508*	-Torsken, N. side of fjord.	69° 20.2′ N 17° 04.5′ E	**Iso.W.R.G.** period 6s	37 **11**	W. 5 R. 3 G. 2	Iron hut.	G. 290°-300°, W.-060°, R.-086°, W.-111°, G.-114°30′.
13052 *L 3509.5*	-Gryllefjord, mole, head.	69° 22.0′ N 17° 03.0′ E	**Iso.G.** period 2s	26 **8**	2	Iron post.	
13056 *L 3509*	-Hordaneset.	69° 22.0′ N 17° 00.0′ E	**Fl.R.** period 3s	29 **9**	3	Iron post.	
13060 *L 3510*	-Maneset.	69° 23.0′ N 16° 53.0′ E	**Fl.W.R.G.** period 5s fl. 1s, ec. 4s	148 **45**	W. 9 R. 7 G. 7	Iron hut.	W. 353°-359°30′, G.-002°, W.-007°, R.-033°30′, W.-159°30′, G.-183°, W.-185°, R.-194°30′, G.-201°, R.-218°.
13064 *L 3514*	-Teistneset.	69° 24.0′ N 16° 57.0′ E	**Fl.(2)W.R.G.** period 10s fl. 0.7s, ec. 1.5s fl. 0.7s, ec. 7.1s	90 **27**	W. 6 R. 4 G. 3	Iron hut on structure.	R. 036°-046°, W.-106°, R.-110°, W.-115°, G.-139°, W.-152°, R.-155°, W.-164°, G.-183°, R.-192°, G.-250°, W.-270°, R.-278°.
13068 *L 3516*	-Hamn, on Hellandsneset.	69° 25.0′ N 17° 09.0′ E	**Oc.W.R.G.**	16 **5**	W. 5 R. 3 G. 2	Iron hut.	G. 077°-086°, W.-092°, R.-123°, W.-126°, G.-233°, R.-248°.

Lights along this coast are usually extinguished from April 26 to August 10.

(1) No.	(2) Name and Location	(3) Position	(4) Characteristic	(5) Height	(6) Range	(7) Structure	(8) Remarks
			NORWAY-NORTHWEST COAST				
13072	-Langbaerflu.	69° 25.0′ N 17° 09.0′ E	**Fl.W.** period 3s fl. 0.3s, ec. 2.7s	21 **6**	3	Tripod.	
13076 *L 3518*	-Langbaren, on rock off NW. side of islet.	69° 25.0′ N 17° 10.0′ E	**Fl.G.** period 5s fl. 0.5s, ec. 4.5s	19 **6**	1	Lantern on piles.	
13080	-Duncan Greybaen.	69° 25.1′ N 17° 09.4′ E	**Fl.R.** period 3s fl. 0.3s, ec. 2.7s	24 **7**	2	Lantern on piles.	
13084 *L 3520*	-Flatholmen, near Hamn.	69° 25.0′ N 17° 10.0′ E	**Oc.(2)W.R.G.** period 8s	30 **9**	W. 6 R. 3 G. 3	Iron hut.	R. 272°-280°, G.-289°30′, W.-301°30′, R.-345°, G.-075°, W.-081°30′, R.-089°.
	-Flatholmen:						
13088	- -Finnsaeterholmflu.	69° 25.0′ N 17° 14.0′ E	**Fl.G.** period 3s fl. 0.3s, ec. 2.7s	17 **5**	1	Iron pole.	
	-Bergsfjorden:						
13092 *L 3522*	- -Kvanholmen.	69° 25.0′ N 17° 15.0′ E	**Oc.(2)W.R.G.**	14 **4**	W. 4 R. 3 G. 2	Iron hut.	R. 240°-319°, G.-065°, W.-068°, R.-081°, G.-085°.
13096 *L 3526*	- -Korsholmen.	69° 25.0′ N 17° 16.0′ E	**Fl.W.** period 5s fl. 0.5s, ec. 4.5s	33 **10**	3	Iron pole.	
	-Bergstjord:						
13100 *L 3528*	- -Flatneset.	69° 25.0′ N 17° 18.0′ E	**Iso.W.R.G.** period 6s	33 **10**	W. 4 R. 3 G. 2	Iron hut.	G. 037°-043°, R.-066°, W.-080°, G.-129°, W.-139°, R.-182°, W.-229°, G.-249°.
13104 *L 3530*	- -Bovaer, on Lille Boholmen.	69° 28.0′ N 17° 13.4′ E	**Oc.W.R.G.** period 6s	32 **10**	W. 10 R. 8 G. 8	Iron hut on structure.	G. 324°-333°30′, W.-342°, R.-155°, W.-157°, G.-173°.
13108 *L 3532*	-Rora, W. side of Traelen.	69° 30.0′ N 17° 12.0′ E	**Fl.W.R.G.** period 5s fl. 0.7s, ec. 4.3s	33 **10**	W. 6 R. 4 G. 4	Iron hut on structure.	R. 351°-002°, G.-005°, R.-063°, G.-090°, R.-148°, W.-153°30′, G.-169°, W.-183°, R.-189°.
13112 *L 3536*	-Lille Teistholmen Range, front.	69° 26.0′ N 17° 09.0′ E	**Iso.W.** period 6s	23 **7**	7	Iron hut, stone base.	Visible 150°-029°.
13116 *L 3536.1*	- -Kjopmannsoua, rear, 188° from front.	69° 26.5′ N 17° 08.2′ E	**Oc.(2)W.R.G.** period 8s	85 **26**	W. 6 R. 4 G. 4	Iron hut, stone base.	R. 053°-070°, W.-075°, G.-092°, W. 145°-264°.
13120 *L 3540*	-Tungeneset, Steinfjorden.	69° 29.0′ N 17° 20.0′ E	**Oc.(2)W.R.G.** period 8s	80 **24**	W. 10 R. 8 G. 7	Iron hut.	G. 014°-034°, W.-041°, R.-120°, W.-128°, G.-145° W.-165°, R.-182°, W.-278°.
13124 *L 3542*	-Steinfjorden, on Hogbaen.	69° 29.0′ N 17° 19.0′ E	**Fl.W.R.G.** period 5s fl. 0.7s, ec. 4.3s	27 **8**	W. 5 R. 3 G. 2	Iron hut on structure.	R. 321°-334°, W.-339°, G.-190°, R.-195°, W.-203°30′, G.-218°.
13128	-Ersfjord, Rognan, pier, head.	69° 29.0′ N 17° 23.0′ E	**Fl.G.** period 3s	29 **9**	3	Iron pole.	
13132 *L 3544*	-Mefjorden, on Knuten.	69° 31.0′ N 17° 26.0′ E	**Iso.W.R.G.** period 6s	122 **37**	W. 7 R. 5 G. 5	Iron hut.	G. 109°-129°30′, W.-155°, R.-179°, W.-190°, G.-212°, W.-289°, R.-305°.
13136	-Mefjordvaer Mole.	69° 31.0′ N 17° 27.0′ E	**Iso.G.** period 3s	26 **8**	3	Iron post.	
13140 *L 3538*	Okseneset.	69° 32.5′ N 17° 18.6′ E	**L.Fl.W.R.G.** period 10s fl. 2s, ec. 8s	46 **14**	W. 10 R. 8 G. 6		G. 039°-046°, W.-049°, R.-081°, W.-085°, G.-102°, W.-224°, R.-245°30′, W.-269°, G.-296°30′.

Lights along this coast are usually extinguished from April 26 to August 10.

(1) No.	(2) Name and Location	(3) Position	(4) Characteristic	(5) Height	(6) Range	(7) Structure	(8) Remarks
			NORWAY-NORTHWEST COAST				
13144 *L 3534*	Kjolva.	69° 36.0′ N 17° 30.0′ E	**Fl.W.R.G.** period 5s fl. 1s, ec. 4s	95 **29**	W. 9 R. 6 G. 6	Hut on structure.	R. 082°30′-087°30′, W.-106°, G.-113°, W.-198°30′, R.-217°30′, W.-221°, G.-265°, R.-275°.
13148	Oyfjorden, on Husoy.	69° 33.0′ N 17° 40.0′ E	**Oc.(2)W.R.G.** period 8s	85 **26**	W. 12 R. 9 G. 9	Iron hut.	G. 333°-340°, W.-115°, R.-137°, W.-147°, G.-152°, W.-155°, R.-177°, W.-296°, G.-303°.
13150	-Husoy, mole.	69° 32.5′ N 17° 40.2′ E	**Iso.R.** period 2s	24 **7**	1		
13150.5 *L 3550.5*	- -E. mole.	69° 32.5′ N 17° 40.2′ E	**Iso.G.** period 2s				
13152	Noringen, east side of point.	69° 36.0′ N 17° 42.0′ E	**Fl.W.** period 3s fl. 0.3s, ec. 2.7s	36 **11**	5		
13156 *L 3555*	Baltsfjord.	69° 32.0′ N 17° 47.0′ E	**Oc.W.R.G.** period 6s	16 **5**	W. 9 R. 9 G. 9	White hut on masonry column; 7.	R. 147°-155°30′, W.-179°30′, G.-182°30′, R.-190°30′, G.-227°30′.
	MALANGEN:						
13160 *L 3552*	**-Hekkingen.**	69° 36.1′ N 17° 49.9′ E	**Oc.(2)W.R.G.** period 8s	74 **23**	W. **16** R. 13 G. 12	White wooden house, low tower; 32.	R. 090°-091°30′, G.-142°30′, R.-155°, W.-182°, G.-196°, R.-270°, W.-273°, G.-305°30′, W.-316°, R.-320°.
	-RACON		**M(– –)** period 30s				(3 & 10 cm)
13180 *L 3553*	-Hekkingsund, on Klubbholme.	69° 35.4′ N 17° 51.3′ E	**Oc.W.R.G.**	52 **16**	W. 5 R. 3 G. 2	Iron hut.	G. 246°-252°30′, W.-306°, R.-085°, W.-089°, G.-100°, W.-101°30′, R.-109°.
13184 *L 3554.1*	-Straumholet.	69° 35.0′ N 17° 52.0′ E	**Fl.R.** period 3s fl. 0.3s, ec. 2.7s	19 **6**	2	Iron pole.	
13188 *L 3554*	-Langskjaeret.	69° 35.0′ N 17° 52.0′ E	**Oc.(2)W.R.G.** period 8s	25 **8**	W. 8 R. 5 G. 5	White hut on iron tripod.	G. 072°-096°30′, W.-105°, R.-170°, W.-282°, G.-297°.
13192 *L 3555.4*	Skarvehalsen, W. side of Edoy.	69° 37.1′ N 17° 53.5′ E	**Fl.W.R.G.** period 5s fl. 0.7s, ec. 4.3s	36 **11**	W. 6 R. 4 G. 4	White hut on masonry column; 10.	R. 316°-324°, W.-349°30′, G.-075°30′, R.-109°, W.-113°, G.-124°30′, R.-175°.
13196 *L 3555.6*	-Nordnesholmen, on islet N. of Edoy.	69° 38.0′ N 17° 55.0′ E	**Fl.W.** period 3s fl. 0.3s, ec. 2.7s	24 **7**	2	Concrete column.	
13200 *L 3555.7*	-Mefjardbaen.	69° 38.0′ N 17° 57.0′ E	**Q.W.**	29 **9**	4	Lantern on piles.	
13204 *L 3555.8*	-Kobbeskjaer.	69° 37.0′ N 17° 59.0′ E	**Fl.G.** period 3s	16 **5**	3	Metal support.	
13208 *L 3556.3*	-Kjuklingan.	69° 38.0′ N 18° 00.0′ E	**Fl.G.** period 3s	18 **5**	3	Metal support.	
13212 *L 3556*	-Skarvskjaer, near Hillesoy.	69° 37.7′ N 17° 59.2′ E	**Oc.W.R.G.**	20 **6**	W. 4 R. 3 G. 2	Iron hut on structure.	R. 248°-257°30′, W.-262°, G.-357°, W.-001°30′, R.-037°, W.-040°, G.-079°, W.-089°30′, R.-097°30′, G.-123°.
13216 *L 3557*	-Lille Lingoy.	69° 38.0′ N 18° 00.0′ E	**Oc.(2)W.R.G.** period 8s	10 **3**	W. 5 R. 3 G. 2	White lantern, concrete base.	G. 246°30′-298°30′, W.-301°, R.-056°30′, W.-069°, G.-081°30′.
13220 *L 3557.4*	-Vandhdmen.	69° 37.0′ N 18° 02.0′ E	**Fl.G.** period 3s fl. 0.3s, ec. 2.7s	13 **4**	1	Lantern on pedestal.	

Lights along this coast are usually extinguished from April 26 to August 10.

(1) No.	(2) Name and Location	(3) Position	(4) Characteristic	(5) Height	(6) Range	(7) Structure	(8) Remarks
			NORWAY-NORTHWEST COAST				
13224 *L 3558*	-Ornflyga.	69° 36.9′ N 18° 03.1′ E	**Iso.W.R.G.** period 6s	29 **9**	W. 4 R. 3 G. 2	Iron hut.	G. 000°-056°, W.-064°, R.-133°, W.-135°, G.-194°, R.-203°.
13225 *L 3558.5*	-Brensholmen mole.	69° 36.4′ N 18° 02.9′ E	**2 F.R.** (vert.)				
13236 *L 3560*	-Store Sommaroy, on Saltholmen.	69° 38.0′ N 18° 02.0′ E	**Iso.W.R.G.** period 6s	23 **7**	W. 5 R. 3 G. 2	Iron hut on structure.	R. 057°30′-088°, G.-129°, W.-131°, R.-277°, W.-324°, G.-345°.
13240 *L 3562*	-Vaerholmen, on islet, N. side of Hillesoy.	69° 39.0′ N 17° 59.0′ E	**Fl.W.R.G.** period 5s fl. 0.7s, ec. 4.3s	108 **33**	W. 6 R. 4 G. 3	Iron hut on substructure.	G. 084°-088°, R.-092°, G.-129°, W.-135°, R.-159°, W.-162°, G.-272°, R.-279°, G.-302°.
13244 *L 3566*	-Vasstrand, Kattfjorden.	69° 39.7′ N 18° 13.2′ E	**Oc.W.R.G.** period 6s	27 **8**	W. 11 R. 8 G. 7	Iron hut on substructure.	W. 307°-326°30′, G.-336°, W.-338°30′, R.-006°, W.-025°, G.-047°30′, W.-058°, R.-128°, W.-130°, G.-157°, W.-160°, R.-164°.
13248 *L 3568*	Haja, on Kjeholmen.	69° 45.0′ N 18° 07.0′ E	**Fl.(2)W.R.G.** period 10s fl. 1s, ec. 2s fl. 1s, ec. 6s	91 **28**	W. 7 R. 4 G. 4	Iron hut.	G. 105°-114°, W.-131°, R.-142°, G.-148°, R.-194°, G.-201°, R.-231°, W.-241°, G.-305°, W.-328°, R.-346°, W.-350°, G.-358°.
13252 *L 3570*	Sessoysund, on Tennskjaer.	69° 43.0′ N 18° 15.0′ E	**Iso.W.R.G.** period 6s	31 **9**	W. 7 R. 5 G. 5	Iron hut on substructure.	W. 187°-194°, R.-273°, W.-276°, G.-101°, W.-108°, R.-120°, G.-187°.
13256 *L 3572*	Bjornoy.	69° 46.0′ N 18° 10.0′ E	**Oc.(2)W.R.G.** period 8s	30 **9**	W. 6 R. 4 G. 4	Iron hut on substructure.	R. 121°-136°, G.-163°, R.-186°, W.-204°, G.-256°, W.-280°, R.-294°, W.-324°, G.-343°.
13260 *L 3574*	Rossholmen, Rossholmdjupet.	69° 47.0′ N 18° 09.0′ E	**Iso.W.R.G.** period 6s	123 **37**	W. 6 R. 4 G. 4	Iron hut.	W. 258°-286°, G.-325°, W.-333°, R.-344°, G.-004°, W.-107°, R.-183°, W.-196°, R.-217°.
13264 *L 3578*	Auvaer, on Store Auvaerholmen.	69° 52.0′ N 18° 01.0′ E	**Fl.(2)W.** period 10s fl. 1s, ec. 2s fl. 1s, ec. 6s	95 **29**	9	Iron hut on substructure.	
13268 *L 3582*	Store Ganholmen, on E. islet.	69° 50.0′ N 18° 15.0′ E	**Fl.W.R.G.** period 5s fl. 1s, ec. 4s	56 **17**	W. 7 R. 4 G. 4	Iron hut on substructure.	W. 283°30′-298°, G.-348°, W.-357°, R.-015°, W.-020°, G.-028°, W.-037°, R.-068°, W.-078°, G.-084°, R.-156°, W.-158°, G.-188°, R. elsewhere.
13272	Tromvik, mole, head.	69° 46.6′ N 18° 24.6′ E	**Iso.R.** period 2s	20 **6**	3		
13276 *L 3584*	Gjesneset, Vengsoyfjorden.	69° 49.0′ N 18° 29.0′ E	**Iso.W.R.G.** period 6s	20 **6**	W. 5 R. 3 G. 2	Iron hut.	R. 267°-270°, W.-283°, G.-020°, W.-030°, R.-057°, W.-060°, G.-065°, W.-076°, R.-085°, W.-087°, G.-095°.
13280 *L 3589*	Litlemundskjaer.	69° 50.0′ N 18° 37.0′ E	**Fl.W.** period 5s fl. 0.5s, ec. 4.5s	27 **8**	3	Beacon.	
13282 *L 3588.4*	Vengsoy mole.	69° 50.2′ N 18° 34.7′ E	**Iso.G.** period 2s				
13284 *L 3588*	Kjerringholmen.	69° 51.0′ N 18° 37.0′ E	**Fl.W.** period 5s fl. 0.5s, ec. 4.5s	21 **6**	3	Iron post.	
13288 *L 3586*	Kaldfjord, on Klubbeneset.	69° 49.8′ N 18° 39.7′ E	**Iso.W.R.G.** period 6s	23 **7**	W. 5 R. 3 G. 2	Iron hut.	R. 338°-352°, W.-000°, G.-052°, W.-061°, R.-137°, G.-162°, W.-165°, R.-181°.
13292 *L 3587*	Rognholman.	69° 52.0′ N 18° 29.0′ E	**Fl.W.R.G.** period 5s fl. 0.7s, ec. 4.3s	82 **25**	W. 6 R. 4 G. 3	Fiberglass hut on concrete base.	W. 023°30′-027°30′, G.-089°, W.-101°, R.-127°30′, W.-133°, G.-197°30′, W.-210°, R.-291°30′, W.-293°30′, G.-331°, R.-023°30′.

Lights along this coast are usually extinguished from April 26 to August 10.

(1) No.	(2) Name and Location	(3) Position	(4) Characteristic	(5) Height	(6) Range	(7) Structure	(8) Remarks
			NORWAY-NORTHWEST COAST				
13300 *L 3592*	Lille Lyngoy.	69° 55.4′ N 18° 28.5′ E	**Fl.(2)W.R.G.** period 10s fl. 0.7s, ec. 1.5s fl. 0.7s, ec. 7.1s	90 **27**	W. 9 R. 6 G. 6	Iron hut on tripod.	G. 60°-71°, R.-107°, W.-109°, G.-126°, R.-237°, W.-240°, G.-259°, R.-272°, W.-279°, G.-303°, W.-309°, R.-60°.
13304 *L 3594*	Kvitholmen Range, front.	69° 56.0′ N 18° 29.0′ E	**Fl.W.** period 3s fl. 0.3s, ec. 2.7s	49 **15**	9	Iron hut on structure.	Visible 115°-130°. Intensified on range line.
13308 *L 3594.1*	-Store Lingoy, rear, 594 meters 122°30′ from front.	69° 55.6′ N 18° 29.0′ E	**Iso.W.R.G.** period 6s	91 **28**	W. 7 R. 5 G. 5	Iron hut on structure.	W. 120°-126°, G. 171°-258°, W.-263°, R.-316°, W.-320°, G.-337°. Intensified on range line.
13312 *L 3590*	Gasvaer, Kvalsund.	69° 54.0′ N 18° 41.0′ E	**Fl.W.R.G.** period 8s	54 **16**	W. 5 R. 3 G. 2	Iron hut, cement base.	R. 016°-021°, W.-039°, G.-100°, W.-102°, R.-125°, W.-132°, G.-149°, W.-157°, R.-166°, W.-174°, G.-188°, W.-192°, R.-263°, W.-285°, G.-319°.
13316 *L 3598*	Klokkerholmen, Ringvassoy, W. side.	69° 57.1′ N 18° 43.1′ E	**Iso.W.R.G.** period 6s	34 **10**	W. 5 R. 3 G. 2	White lantern on base.	R. 014°30′-022°, W.-041°, G.-078°, W.-084°, R.-127°, W.-141°, G.-146°, W.-148°, R.-186°, W.-200°30′, G.-217°.
13320 *L 3649*	Ytre Karvik, on Meholmen, Kvalsund.	69° 52.6′ N 18° 51.6′ E	**Iso.W.R.G.** period 6s	28 **9**	W. 5 R. 3 G. 2	Iron hut on structure.	R. 310°-316°, W.-320°, G.-021°, R.-115°30′, W.-125°, G.-133°.
13324 *L 3647*	Brudeskjaeret.	69° 48.0′ N 19° 03.0′ E	**Fl.W.** period 5s fl. 0.5s, ec. 4.5s	19 **6**	3	Post.	
	SANDOYFJORDEN:						
13328 *L 3604*	-Hysholmen.	70° 01.0′ N 18° 34.0′ E	**Oc.(2)W.R.G.** period 8s	42 **13**	W. 7 R. 5 G. 5	Iron hut on structure.	R. 061°-108°, W.-112°, G.-179°, R.-197°, obsc.-205°, G.-243°, W.-250°, R.-318°, W.-333°, G.-359°, W.-003°, R.-015°.
13332	-Hysholmflu.	70° 01.0′ N 18° 34.0′ E	**Fl.W.** period 3s fl. 0.3s, ec. 2.7s	16 **5**	3	Iron pole.	
13336 *L 3606*	-Sorstabben.	70° 01.0′ N 18° 36.0′ E	**Fl.W.R.G.** period 5s fl. 0.7s, ec. 4.3s	23 **7**	W. 6 R. 4 G. 3	Iron hut on structure.	G. 121°-162°, R.-187°, W.-190°, G.-276°, R.-282°, G.-317°, R.-336°, W.-353°, G.-004°.
13340 *L 3608*	Styrsoy, on rock near SE. side of Styrsoy.	70° 02.0′ N 18° 39.0′ E	**Oc.(3)W.R.G.**	24 **7**	W. 6 R. 4 G. 3	Iron hut on structure.	G. 170°-178°, W.-183°, R.-272°, W.-280°, G.-343°, R.-000°30′, G.-006°, obsc.-049°, R.-112°.
13344 *L 3600*	Loksfjord Range, front.	70° 01.8′ N 18° 42.7′ E	**F.R.**	18 **5**	3	Hut.	Seasonal.
13348 *L 3600.1*	-Rear, 133 meters 058° from front.	70° 01.9′ N 18° 42.9′ E	**F.R.**	64 **20**	3	Hut.	Seasonal.
13352 *L 3610*	Eggsloysa, near Hattoy, S. side.	70° 08.0′ N 18° 39.0′ E	**Fl.W.R.G.** period 5s fl. 1s, ec. 4s	66 **20**	W. 9 R. 7 G. 7	Iron hut on structure.	G. 260°-266°, R.-274°, G.-350°, W.-002°, R.-010°, G.-098°, W.-114°, R.-126°, W.-141°, G.-159°, R.-182°.
13356 *L 3610.4*	Andamsmulen, on islet, Andammen, NW. head.	70° 08.0′ N 18° 47.0′ E	**Fl.(2)W.R.G.** period 10s fl. 0.7s, ec. 1.5s fl. 0.7s, ec. 7.1s	34 **10**	W. 6 R. 4 G. 3	White hut on masonry column; 13.	R. 056°30′-066°, W.-072°, G.-087°, R.-260°, W.-264°, G.-266°.
13360 *L 3612*	Skarsfjord, on Teistholme.	69° 59.0′ N 18° 49.0′ E	**Oc.(2)W.R.G.**	23 **7**	W. 5 R. 3 G. 2	Iron hut.	R. 307°-326°, W.-337°, G.-002°30′, W.-005°30′, R.-083°, W.-169°, G.-173°, W.-180°, R.-187°.

Lights along this coast are usually extinguished from April 26 to August 10.

(1) No.	(2) Name and Location	(3) Position	(4) Characteristic	(5) Height	(6) Range	(7) Structure	(8) Remarks
			NORWAY-NORTHWEST COAST				
13364	Skjaeret.	69° 58.0′ N 18° 51.0′ E	**Fl.W.** period 5s fl. 0.5s, ec. 4.5s	17 **5**	3	Iron post.	
13368 *L 3616*	Ormholmen, NE. point of Grotoy.	70° 11.0′ N 18° 54.0′ E	**Fl.(2)W.R.G.** period 10s fl. 1s, ec. 2s fl. 1s, ec. 6s	102 **31**	W. 9 R. 7 G. 6	Iron hut on structure.	R. 111°-183°, W.-189°, G.-200°, W.-204°, R.-334°, W.-359°, R.-004°.
	SKAGOYSUNDET:						
13372 *L 3618*	-Straumsnes.	70° 01.0′ N 18° 51.0′ E	**Iso.W.R.G.** period 6s	11 **3**	W. 5 R. 3 G. 2	Iron hut.	R. 034°-039°, W.-041°, G.-054°, W.-075°, R.-235°, W.-243°, G.-248°.
13374 *L 3621*	-Mariaholmen, NE.	70° 03.3′ N 19° 02.0′ E	**Fl.G.** period 3s	13 **4**	4		
13374.2 *L 3621.2*	- -SE.	70° 03.4′ N 19° 02.5′ E	**Fl.G.** period 3s	13 **4**	4		
13374.4 *L 3621.4*	- -NW.	70° 03.4′ N 19° 02.3′ E	**Fl.R.** period 3s	13 **4**	4		
13374.6 *L 3621.6*	- -SW.	70° 03.3′ N 19° 02.4′ E	**Fl.R.** period 3s	13 **4**	4		
13376 *L 3620*	-Finnesklubben, N. side of Mikkelvika.	70° 04.0′ N 19° 02.0′ E	**Oc.(2)W.R.G.** period 8s	18 **5**	W. 5 R. 3 G. 2	Iron hut.	R. 315°-008°, W.-026°, G.-070°, W.-167°, R.-171°.
13380 *L 3622*	-Dyrsnes.	70° 05.0′ N 19° 03.0′ E	**Iso.W.R.G.** period 6s	24 **7**	W. 5 R. 3 G. 2	Iron hut.	G. 035°-045°, W.-051°, R.-205°, G.-241°, W.-249°, R.-259°.
13384 *L 3613*	Langholmbaen, Barsetsund.	70° 06.0′ N 19° 07.0′ E	**Oc.(3)W.R.G.** period 12s	16 **5**	W. 5 R. 3 G. 2	Iron hut.	R. 246°-264°, W.-282°, G.-020°30′, W.-031°, R.-047°, W.-052°, G.-126°, W.-132°, R.-137°.
13388 *L 3614*	Bjorn, W. side of Kvaloy.	70° 10.0′ N 18° 59.0′ E	**Iso.W.R.G.** period 6s	20 **6**	W. 4 R. 3 G. 2	Small iron hut on structure.	R. 000°-056°, W.-071°30′, G.-231°30′, R.-265°, G.-286°.
13392 *L 3626*	Rystraumen, Kvalloy, SE. side.	69° 33.5′ N 18° 44.0′ E	**Oc.(2)W.R.G.** period 8s	30 **9**	W. 11 R. 9 G. 9	Iron hut on structure.	G. 233°-247°30′, W.-255°, R.-066°30′, W.-075°, G.-079°30′.
13396 *L 3627*	Ballsnesodden, E. of Rystraumen.	69° 33.8′ N 18° 49.7′ E	**Oc.W.R.G.** period 6s	20 **6**	W. 10 R. 8 G. 7	White lantern, concrete base.	R. 070°-077°, W.-079°, G.-192°30′, W.-195°, R.-210°, W.-211°, G.-267°, R.-300°, W.-304°30′, G.-311°.
	BALSFJORD:						
13400 *L 3628*	-Storneset.	69° 28.0′ N 18° 59.0′ E	**Oc.W.R.G.** period 6s	25 **8**	W. 10 R. 9 G. 9	Iron hut on structure.	G. 326°-332°, W.-343°30′, R.-006°, G.-158°30′, W.-174°, R.-181°.
13404 *L 3628.4*	-Haugbergneset kobben.	69° 31.1′ N 19° 00.6′ E	**Oc.(2)W.R.G.**	16 **5**	W. 9 R. 9 G. 7	White lantern, concrete base.	R. 033°30′-048°30′, W.-093°30′, G.-126°30′, W.-136°30′, R.-209°, W.-214°, G.-232°. Private light.
13408 *L 3629*	-Tomasjordnes.	69° 20.0′ N 19° 24.0′ E	**Oc.W.R.G.** period 6s	33 **10**	W. 11 R. 9 G. 9	Iron structure.	G. 343°-356°30′, W.-018°, G.-028°, R.-102°, W.-109°, G.-142°.

Lights along this coast are usually extinguished from April 26 to August 10.

(1) No.	(2) Name and Location	(3) Position	(4) Characteristic	(5) Height	(6) Range	(7) Structure	(8) Remarks
	TROMSESUNDET:						
13412 *L 3632*	-Troso, S. mole, head.	69° 38.6′ N 18° 57.5′ E	**2 F.R.** (vert.)			Post.	
13414 *L 3634.5*	-Tromsoysundet.	69° 38.9′ N 18° 58.2′ E	**Fl.R.** period 5s	13 **4**	4		
13416 *L 3634*	--N. mole, head.	69° 39.0′ N 18° 58.0′ E	**2 F.R.** (vert.)			Post.	
13420 *L 3636*	-Tromsobrua.	69° 39.1′ N 18° 58.8′ E	**Oc.(3)W.R.G.** period 10s	14 **4**	9	Aluminum hut on bridge column.	R. 017°-034°, W.-039°, G.-062°, R.-169°, G.-178°, W.-183°, R.-204°, W.-211°, G.-220°.
	-RACON		**T(–)**				Marks passage under bridge.
13424 *L 3642*	Nesland.	69° 43.0′ N 19° 00.0′ E	**Oc.(2)W.R.G.** period 8s	20 **6**	9	Concrete column.	R. 048°30′-060°, W.-063°30′, G.-202°, W.-217°30′, R.-229°, G.-250°.
13428 *L 3640.94*	-Sandnessundet Bridge, center.	69° 41.5′ N 18° 54.1′ E	**Oc.W.R.G.** period 6s	23 **7**	W. 10 R. 8 G. 8	White lantern, concrete column on bridge pier.	G. 208°30′-228°30′, W.-233°, R.-037°30′, W.-040°, G.-057°30′.
	-RACON		**T(–)**		**18**		(3& 10cm)
13432 *L 3643*	Tonsnes, on Lysneset.	69° 44.0′ N 19° 06.0′ E	**Oc.W.R.G.** period 6s	13 **4**	W. 8 R. 8 G. 7	Iron hut on structure.	G. 006°-016°, W.-026°, R.-060°30′, W.-153°, R.-168°, W.-178°, G.-207°, W.-212°, R.-222°.
13436 *L 3644*	Skallen Rock.	69° 45.0′ N 19° 06.0′ E	**Oc.(3)W.R.G.** period 10s	17 **5**	9	Fiberglass hut on concrete column.	W. 242°30′-247°, R.-303°30′, G.-010°30′, W.-021°30′, R.-041°30′, W.-047°, G.-153°30′, R.-207°30′, G.-242°30′.
	SANDNESSUNDET:						
13438 *L 3631*	-Lanesgrunnen.	69° 37.3′ N 18° 53.6′ E	**Fl.(2)W.** period 5s	36 **11**		ISOLATED DANGER BRB, beacon.	
13440 *L 3630*	Hansmark.	69° 39.0′ N 18° 54.0′ E	**Oc.W.R.G.** period 6s	19 **6**	9	Concrete column.	G. 348°-359°, R.-011°, W.-018°30′, G.-139°30′, W.-150°, R.-178°.
13441 *L 3638*	-Grindoyskarven.	69° 39.3′ N 18° 51.9′ E	**Fl.R.** period 3s	33 **10**			
13441.5 *L 3638.2*	-Vestre Skarvegrunnen.	69° 40.2′ N 18° 51.7′ E	**Iso.W.R.G.** period 6s	61 **19**			G. 338°-342°, W.-349°, R.-021°30′, W.-199°, R.-212°30′.
13442 *L 3638.4*	-Steinen.	69° 40.7′ N 18° 52.4′ E	**Iso.G.** period 2s	36 **11**			
13442.5 *L 3638.8*	-Loknesgrunnen.	69° 41.1′ N 18° 53.0′ E	**Iso.R.** period 4s	36 **11**			
13443 *L 3638.6*	-Eriksgrunnen.	69° 41.1′ N 18° 53.2′ E	**Iso.G.** period 4s	37 **11**			
13443.5 *L 3641.2*	-Skognesgrunnen.	69° 41.6′ N 18° 54.5′ E	**Iso.G.** period 2s	29 **9**			
13444 *L 3641*	-Slettskjergrunnen.	69° 41.7′ N 18° 54.4′ E	**Iso.R.** period 2s	32 **10**			
13444.5 *L 3641.4*	-Sandneset.	69° 41.9′ N 18° 55.6′ E	**Iso.G.** period 4s	33 **10**			

Lights along this coast are usually extinguished from April 26 to August 10.

(1) No.	(2) Name and Location	(3) Position	(4) Characteristic	(5) Height	(6) Range	(7) Structure	(8) Remarks
			NORWAY-NORTHWEST COAST				
13448 *L 3646*	Hansneset, Kvalsund.	69° 46.4′ N 19° 03.3′ E	**Oc.W.R.G.** period 6s	26 **8**	W. 11 R. 8 G. 8	Iron hut on structure.	G. 155°-164°, W.-168°30′, R.-252°, W.-263°, G.-310° 30′, R.-324°, W.-336°, G.-345°30′, W.-359°, R.-008°.
13452 *L 3648*	Hellskoltan, Kvalsund.	69° 49.0′ N 19° 02.0′ E	**Oc.(2)W.R.G.** period 8s	16 **5**	W. 9 R. 8 G. 7	Aluminum hut on piles.	G. 303°30′-329°, W.-334°, R.-340°30′, W.-344°30′, G.-352°30′, R.-133°, W.-138°30′, G.-167°.
	GROTSUNDET:						
13456 *L 3650*	-Vagnes.	69° 47.0′ N 19° 17.0′ E	**Oc.(2)W.R.G.** period 8s	20 **6**	W. 10 R. 9 G. 9	Iron hut on structure.	G. 061°-070°, W.-093°, R.-149°, W.-169°, G.-211°, W.-223°, R.-236°, W.-260°, G.-266°.
13460 *L 3656*	-Grotsundet, on Grotnes.	69° 51.0′ N 19° 44.0′ E	**Fl.W.** period 5s fl. 0.5s, ec. 4.5s	27 **8**	5	Iron hut on structure.	Visible 217°-069°.
	ULLSFJORDEN:						
13464	-Oldervik.	69° 45.0′ N 19° 41.0′ E	**Fl.G.** period 3s	23 **7**	3		
13468	Kuberget.	69° 38.0′ N 19° 45.0′ E	**Fl.W.R.G.** period 5s fl. 0.7s, ec. 4.3s	16 **5**	W. 7 R. 5 G. 4	Lantern on concrete column.	W. 182°-192°, R.-302°, W.-305°, G.-009°, W.-012°, R.-025°.
	LANGSUNDET:						
13472 *L 3660*	-Gamnes.	69° 54.0′ N 19° 29.0′ E	**Oc.(2)W.R.G.** period 8s	15 **5**	9	Hut on structure.	G. 202°-217°, W.-223°, R.-025°, W.-029°, G.-039°.
13476 *L 3664*	-Skattoyra.	69° 58.5′ N 19° 40.4′ E	**Oc.W.R.G.** period 6s	18 **5**	W. 9 R. 9 G. 8	Hut on structure.	G. 175°-185°, W.-192°, R.-209°, W.-221°, G.-043°, W.-047°, R.-055°.
13480 *L 3668*	Helgoy, on Skjaholmskjaeret.	70° 07.0′ N 19° 23.0′ E	**Iso.W.R.G.** period 6s	19 **6**	W. 5 R. 3 G. 2	Hut on structure.	G. 241°-302°, W.-310°, R.-353°, G.-003°, R.-019°, W.-030°, G.-076°, W.-082°, R.-118°.
13484 *L 3670*	Dafjorden, E. side of Nordre Storholmen.	70° 01.9′ N 19° 18.6′ E	**Iso.W.R.G.** period 6s	24 **7**	W. 8 R. 6 G. 6	Iron hut on structure; 20.	G. 165°-182°, W.-192°, R.-227°, W.-233°, G.-240°, W.-242°, R.-325°, W.-339°, G.-345°.
13488 *L 3672*	Bremmes, Grunnfjorden.	70° 02.0′ N 19° 33.0′ E	**Fl.W.R.G.** period 5s	22 **7**	W. 6 R. 4 G. 3	Iron hut on structure.	G. 168°-179°, W.-213°, R.-318°, G.-353°, W.-357°, R.-008°.
	HAMREFJORDEN:						
13492 *L 3674*	-Vannoyklubben, W. side of Vannoy.	70° 05.8′ N 19° 41.1′ E	**Oc.W.R.G.** period 6s	32 **10**	W. 8 R. 6 G. 6	Iron hut on substructure.	G. 331°-339°, R.-353°, W.-032°, G.-041°, W.-057°, R.-063°, G.-065°, W.-068°, R.-077°, W.-086°, G.-128°, W.-162°, R.-169°.
13496 *L 3678*	-Skarvbaren, near Torsvag.	70° 14.3′ N 19° 30.3′ E	**Oc.(2)W.R.G.** period 8s	22 **7**	W. 4 R. 3 G. 2	Iron hut on substructure.	G. 004°-058°, W.-074°, R.-187°.
13500 *L 3680*	-Torsvag, S. mole, head.	70° 14.0′ N 19° 30.0′ E	**Iso.R.** period 2s	26 **8**	3	Iron post.	
13504 *L 3682*	**-Torsvag.**	70° 14.7′ N 19° 30.5′ E	**Oc.W.R.G.** period 6s	106 **32**	W. **16** R. 13 G. 12	White wooden house, low tower; 31.	R. 352°-007°, G.-029°, W.-037°, R.-145°, W.-167°30′, G.-182°, W.-198°, R.-215°. **DGPS Station.**

Lights along this coast are usually extinguished from April 26 to August 10.

(1) No.	(2) Name and Location	(3) Position	(4) Characteristic	(5) Height	(6) Range	(7) Structure	(8) Remarks
			NORWAY-NORTHWEST COAST				
13508 *L 3681*	Nakkesletta, NW. point of Vannoy.	70° 15.0′ N 19° 32.0′ E	**Oc.(3)W.R.G.**	238 **73**	W. 14 R. 11 G. 9	Lantern box on concrete column.	G. 116°-140°30′, W.-163°, R.-177°, W.-195°, G.-211°.
13512 *L 3686*	Grimsholme.	70° 18.0′ N 19° 47.0′ E	**Fl.W.R.** period 5s fl. 0.7s, ec. 4.3s	235 **72**	W. 7 R. 5	Iron hut.	W. 087°-354°, R.-087°.
13516 *L 3688*	Buroynakken, Buroy, N. side.	70° 15.7′ N 19° 45.8′ E	**Fl.(2)W.R.G.** period 10s fl. 1s, ec. 2s fl. 1s, ec. 6s	88 **27**	W. 7 R. 5 G. 4	Iron hut on substructure.	G. 112°-121°, W.-139°, R.-149°, G.-204°, W.-214°, R.-223°, W.-242°, G.-271°, R.-292°, W.-312°.

Lights along this coast are usually extinguished from April 26 to August 10.

(1) No.	(2) Name and Location	(3) Position	(4) Characteristic	(5) Height	(6) Range	(7) Structure	(8) Remarks
			NORWAY-NORTH COAST				
	FUGLOYKALLEN:						
13520 *L 3692*	**-Fugloykallen.**	70° 19.0′ N 20° 09.2′ E	**Oc.(2)W.R.G.** period 8s	135 **41**	W. **16** R. 13 G. 12	White stone tower; 28.	G. 348°-353°, W.-355°, R.-360°, W.-050°, R.-083°, G.-090°, R.-106°30′, W.-120°, G.-149°, W.-177°, R.-187°30′, W.-194°, G.-208°, W.-221°, R.-234° 30′, W.-284°, G.-286°, W.-291°, R.-300°.
13524	-Buroysund, S. point of Buroy.	70° 13.4′ N 19° 44.4′ E	**Oc.W.R.G.** period 6s	16 **5**	W. 3 R. 2 G. 2	Iron hut, stone base; 13.	G. 249°-264°30′, W.-286°, R.-317°, W.-330°, G.-334°, R.-161°.
13528	-Fakken, E. point of Vannoy.	70° 06.0′ N 20° 07.0′ E	**Fl.W.** period 5s fl. 0.5s, ec. 4.5s	35 **11**	3		
13532	-Vannvag, N. breakwater, head.	70° 04.0′ N 20° 00.0′ E	**Iso.R.** period 2s	17 **5**	4		
13536 *L 3701*	-Valaneset.	70° 07.7′ N 19° 59.7′ E	**Iso.W.R.G.** period 6s	24 **7**	W. 5 R. 3 G. 2	Round hut.	R. 238°-255°, W.-267°, G.-282°, R.-077°, G.-088°.
13540	-Kristoffervalen, N. side of channel.	70° 08.0′ N 20° 00.0′ E	**Fl.R.** period 3s	11 **3**	2		Fl.G. 3s light marks S. side of channel. Channel also marked by lighted buoys.
13544 *L 3700*	-Store Skoroy.	70° 08.7′ N 20° 02.5′ E	**Fl.(2)W.R.G.** period 10s	42 **13**	W. 6 R. 4 G. 3	Iron hut on structure.	G. 215°-221°, W.-233°, R.-264°, W.-315°, G.-018°, R.-065°.
13548 *L 3691*	-Svarteberget, on Vannoy Island.	70° 09.3′ N 19° 55.5′ E	**Iso.W.R.G.** period 6s	18 **5**	W. 5 R. 3 G. 2	Small iron hut.	R. 173°-200°, W.-204°, G.-270°, R.-339°.
13552 *L 3702*	-Valholmen, SE. side of Spenna.	70° 09.2′ N 20° 10.5′ E	**Fl.W.R.G.** period 5s fl. 0.7s, ec. 4.3s	37 **11**	W. 6 R. 4 G. 3	Iron hut.	G. 162°-211°, W.-004°, R.-009°, W.-015°, G.-066°, R.-075°, G.-105°.
13556 *L 3704*	-Pankekjeila, W. side of Arnoy.	70° 10.6′ N 20° 24.6′ E	**Fl.(2)W.R.G.** period 10s fl. 0.7s, ec. 1.5s fl. 0.7s, ec. 7.1s	39 **12**	W. 6 R. 4 G. 3	Iron hut.	R. 012°-026°, W.-050°, G.-089°, W.-119°, R.-158°, W.-219°, G.-227°.
13560 *L 3706*	-Arviksand, N. mole.	70° 11.9′ N 20° 30.7′ E	**Iso.R.** period 2s	33 **10**	3	Iron post.	
13564 *L 3707*	- -S. mole.	70° 11.8′ N 20° 30.7′ E	**Iso.G.** period 2s	26 **8**	1	Iron post.	
13568 *L 3712*	Klubbskjaer, Sorfjord.	69° 32.3′ N 19° 39.9′ E	**Iso.W.R.G.** period 6s	18 **5**	W. 5 R. 3 G. 2	Iron hut on structure.	R. 198°-204°, W.-223°, G.-343°, W.-351°, R.-005°, G.-025°, R.-041°.
13572 *L 3714*	Sorlenangsnes, on Nesodden.	69° 51.0′ N 20° 00.0′ E	**Oc.(2)W.R.G.**	22 **7**	W. 5 R. 3 G. 3	Iron hut on structure.	R. 073°-076°, W.-206°, R.-217°, W.-348°, R.-353°, G.-360°.
13576	Nordeidet, N. mole, head.	69° 55.4′ N 19° 47.2′ E	**Iso.W.** period 2s	16 **5**	8	Iron post.	
13578 *L 3716.5*	Nordlenangen, mole, head.	69° 54.6′ N 20° 10.1′ E	**Iso.G.** period 2s				
13580 *L 3716*	Nordlenangen.	69° 54.4′ N 20° 10.1′ E	**Oc.W.R.G.** period 6s	12 **4**	W. 5 R. 3 G. 3	Iron hut on beacon.	R. 174°-189°, W.-193°, G.-354°.

(1) No.	(2) Name and Location	(3) Position	(4) Characteristic	(5) Height	(6) Range	(7) Structure	(8) Remarks
			NORWAY-NORTH COAST				
13584	Nordlenaugsneset.	69° 57.0′ N 20° 09.0′ E	**Fl.W.** period 3s fl. 0.3s, ec. 2.7s	27 **8**	3		
13588 *L 3718*	Lyngstuva, Nordklubben.	69° 58.0′ N 20° 16.0′ E	**Fl.W.R.G.** period 5s fl. 0.7s, ec. 4.3s	95 **29**	W. 9 R. 7 G. 6	Iron hut on structure.	R. 041°-052°, W.-252°, G.-272°.
13592 *L 3720*	**Karlsoy.**	69° 59.3′ N 19° 57.9′ E	**Oc.(2)W.R.G.** period 8s	46 **14**	W. 8 R. 6 G. 5		G. 206°-211°, W.-040°, R.-065°, W.-081°, G.-085°.
13596 *L 3724*	Arnoy, on Haugnes.	70° 02.1′ N 20° 32.4′ E	**Oc.(2)W.R.G.** period 8s	23 **7**	W. 10 R. 8 G. 7	Iron hut on structure.	R. 302°-309°, W.-319°, G.-344°, W.-004°, R.-008°, W.-017°, G.-061°, W.-107°, R.-156°, W.-164°, G.-181°.
13600 *L 3726*	Vorteroy.	69° 59.4′ N 20° 38.4′ E	**Oc.W.R.G.** period 6s	59 **18**	W. 10 R. 8 G. 7	Iron hut.	G. 113°-116°, W.-128°, R.-139°, G.-179°, W.-181°, R.-219°, G.-319°, W.-322°.
13604 *L 3728*	Lyngskjaer.	69° 57.0′ N 20° 31.0′ E	**Fl.W.** period 5s fl. 0.5s, ec. 4.5s	26 **8**	3		
13608 *L 3730*	Maursund, on Molteneset.	69° 55.2′ N 20° 52.5′ E	**Iso.W.R.G.** period 6s	20 **6**	W. 5 R. 3 G. 3	Iron hut on skeleton structure.	R. 043°-056°, W.-092°, G.-098°, W.-101°, R.-225°, W.-233°, G.-241°.
	LYNGEN:						
13612 *L 3746*	-Spakenes.	69° 45.7′ N 20° 27.6′ E	**Oc.W.R.G.** period 6s	15 **5**	W. 9 R. 9 G. 8	Iron hut, stone base.	R. 347°-349°, W.-186°, G.-207°30′.
13616 *L 3737*	-Djupvik.	69° 45.0′ N 20° 29.0′ E	**Iso.R.** period 2s		4	Lantern.	
13620 *L 3745*	-Kvitbergskjaer.	69° 35.0′ N 20° 19.0′ E	**Fl.R.** period 3s fl. 0.3s, ec. 2.7s	19 **6**	2	Wooden hut.	
13624 *L 3748*	-Nortasholmen, near Lyngseidet.	69° 33.8′ N 20° 18.7′ E	**Fl.W.R.G.** period 5s	27 **8**	W. 6 R. 4 G. 3	Iron hut on structure.	R. 085°-086°, W.-088°, G.-102°, W.-118°, R.-198°, W.-234°, G.-262°, W.-012°, R.-036°.
13628 *L 3750*	-Kvalvikneset.	69° 30.0′ N 20° 16.0′ E	**Fl.W.** period 3s fl. 0.3s, ec. 2.7s	19 **6**	3	Wooden hut.	
13632 *L 3752*	-Lyngsdal.	69° 26.3′ N 20° 10.0′ E	**Oc.W.R.G.** period 6s	8 **2**	W. 3 R. 2 G. 2	Iron hut, cement base.	G. 218°-231°, W.-351°, R.-358°.
13636 *L 3754*	-Salmenes.	69° 20.0′ N 20° 02.0′ E	**Oc.W.R.G.** period 6s	22 **7**	W. 10 R. 8 G. 8	Iron hut.	G. 025°-030°, W.-040°, R.-092°30′, G.-105°, R.-196°, G.-214°, W.-217°, R.-223°.
	-Kafjord:						
13640 *L 3742*	- -Mandalsklubben.	69° 33.0′ N 20° 36.0′ E	**Oc.W.R.G.** period 8s	13 **4**	W. 6 R. 5 G. 4	Iron hut on substructure.	G. 133°-139°, W.-151°, R.-172°, G.-218°, W.-263°, R.-303°, W.-319°, G.-324°.
13644 *L 3744*	- -Pertenga.	69° 31.0′ N 20° 48.0′ E	**Oc.W.R.G.** period 6s	21 **6**	9	Iron hut on substructure.	R. 320°-337°, W.-347°, G.-093°, W.-101°, R.-107°, G.-132°.
13648 *L 3740*	-Olderdalen.	69° 36.0′ N 20° 32.0′ E	**Oc.W.R.G.** period 6s	18 **5**	W. 9 R. 9 G. 9	Iron hut, cement base.	G. 320°-337°, W.-359°, R.-078°, W.-115°, G.-137°.
13652 *L 3755*	-Rosund.	69° 47.0′ N 20° 36.0′ E	**Oc.W.R.G.** period 6s	21 **6**	W. 9 R. 9 G. 9	Iron hut.	G. 072°-092°, W.-105°, R.-122°30′, W.-236°, G.-243°.
13656 *L 3756*	Kagsund, on Singlen.	70° 03.0′ N 20° 48.0′ E	**Oc.W.R.G.** period 6s	33 **10**	W. 11 R. 9 G. 9	Iron hut.	R. 238°-245°, G.-254°, W.-260°, R.-312°, G.-048°, W.-069°, R.-091°30′.

(1) No.	(2) Name and Location	(3) Position	(4) Characteristic	(5) Height	(6) Range	(7) Structure	(8) Remarks
			NORWAY-NORTH COAST				
13660 *L 3758*	Skjervoyskjaer.	70° 04.6′ N 20° 58.9′ E	**Fl.W.** period 10s fl. 1s, ec. 9s	70 **21**	7	Wooden skeleton structure.	
13664 *L 3760*	Skjervoy.	70° 03.7′ N 20° 59.9′ E	**Oc.(2)W.R.G.** period 8s	49 **15**	W. 10 R. 8 G. 8	Iron hut.	G. 081°-090°, W.-147°, R.-169°, W.-216°, G.-230°, W.-264°, R.-273°, G.-297°, W.-320°, R.-339°.
13668 *L 3762*	Fiskeneset.	70° 02.1′ N 20° 59.8′ E	**Iso.G.** period 2s	23 **7**	1	Post.	
13672 *L 3763*	Skjervoy, mole, head.	70° 02.0′ N 20° 59.0′ E	**Q.R.**	18 **5**	1		
13676 *L 3764*	Taskebynes, E. point of Kagen.	70° 00.0′ N 21° 04.2′ E	**Iso.W.R.G.** period 6s	28 **9**	W. 6 R. 4 G. 4	Hut.	R. 154°-169°, W.-180°, G.-210°, W.-216°, R.-246°, W.-250°, G.-330°, W.-352°. R.-357°.
13680 *L 3768*	Storneset, Nodreisa.	69° 52.0′ N 21° 02.0′ E	**Iso.W.R.G.** period 6s	22 **7**	W. 5 R. 3 G. 3	Hut.	R. 357°-021°, W.-037°, G.-068°, W.-074°, R.-193°, W.-205°, G.-215°, R.-240°.
13684 *L 3772*	Lille Haukoy, Haukoysund.	70° 01.4′ N 21° 17.7′ E	**Fl.W.R.G.** period 5s fl. 0.7s, ec. 4.3s	26 **8**	W. 6 R. 4 G. 4	Hut.	R. 055°-065°30′, W.-085°, G.-178°, W.-259°, R.-271°.
	KVAENANGEN:						
13688 *L 3776*	-Spildra.	69° 59.5′ N 21° 41.6′ E	**Iso.W.R.G.** period 6s	76 **23**	W. 5 R. 3 G. 2	Iron hut.	G. 251°-256°, W.-269°, R.-324°, W.-327°, G.-336°, W.-343°, R.-019°, G.-061°, R.-111°, W.-115°, G.-123°.
13690 *L 3777*	-Dunvik, mole, head.	69° 59.7′ N 21° 40.8′ E	**Iso.R.** period 2s	23 **7**	2	Metal column.	
13692 *L 3775*	-Skagklubben.	70° 01.1′ N 21° 33.4′ E	**Fl.W.R.G.** period 5s fl. 0.7s, ec. 4.3s	45 **14**	W. 7 R. 5 G. 4	Lantern box on concrete column; 12.	G. 304°-319°30′, W.-352°, R.-003°, G.-102°30′, W.-145°, R.-196°.
13696 *L 3778*	-Valanhamn.	69° 58.0′ N 21° 33.0′ E	**Fl.W.** period 5s fl. 0.5s, ec. 4.5s	16 **5**	3	Iron pole.	
13700 *L 3780*	-Storengnesset Burfjord.	70° 00.8′ N 22° 01.0′ E	**Iso.W.R.G.** period 6s	38 **12**	W. 5 R. 3 G. 2	Iron structure.	G. 334°-352°, W.-356°, R.-058°, W.-085°, G.-091°, W.-230°.
13704 *L 3787*	-Jokelfjord.	70° 04.0′ N 21° 52.0′ E	**Oc.W.R.G.** period 6s	32 **10**	W. 11 R. 9 G. 9	Lantern box on concrete column.	R. 047°-054°30′, W.-077°30′, G.-131°, W.-136°30′, R.-242°, W.-253°, G.-258°.
13708 *L 3786*	-Spitnes.	70° 06.0′ N 21° 29.0′ E	**Fl.W.** period 5s fl. 0.5s, ec. 4.5s	33 **10**	4		
13712 *L 3782*	-Roholmen, W. side of islet.	69° 56.0′ N 21° 51.0′ E	**Oc.(2)W.R.G.** period 8s	33 **10**	W. 8 R. 5 G. 5	Iron hut.	G. 344°-349°, W.-001°, R.-063°, W.-090°, G.-160°, W.-189°, R.-193°.
13716 *L 3784*	-Kvaenangstraumen, on point, W. side.	69° 51.0′ N 21° 53.0′ E	**Oc.W.R.G.** period 6s	14 **4**	W. 10 R. 7 G. 7	Iron hut on skeleton structure.	R. 118°-134°, W.-155°, G.-168°, W.-175°, R.-192°, G.-352°, R.-358°.
13720 *L 3788*	Sore Lauksund, E. side of Arnoy.	70° 06.2′ N 20° 45.0′ E	**Oc.(2)W.R.G.** period 8s	21 **6**	W. 2 R. 1 G. 1	Iron hut on skeleton structure.	G. 193°-197°, W.-204°, R.-227°, W.-300°, G.-326°, W.-335°, R.-345°.
13724 *L 3790*	Nordre Lauksund.	70° 09.2′ N 20° 47.0′ E	**Oc.W.R.G.** period 6s	27 **8**	W. 6 R. 4 G. 4	Iron hut on skeleton structure.	G. 191°-198°, W.-250°, R.-009°, W.-011°, G.-017°.

(1) No.	(2) Name and Location	(3) Position	(4) Characteristic	(5) Height	(6) Range	(7) Structure	(8) Remarks
	LOPPHAVET:						
13728 *L 3792*	-Hylla, N. side of Arnoya.	70° 14.2′ N 20° 42.1′ E	**Fl.W.R.G.** period 5s fl. 0.7s, ec. 4.3s	67 **20**	W. 6 R. 4 G. 3	Iron hut on skeleton structure.	G. 080°-086°, W.-211°, R.-220°, W.-282°, G.-294°.
13732 *L 3796*	-Brynilen.	70° 13.7′ N 21° 11.0′ E	**Fl.(2)W.R.** period 10s fl. 0.7s, ec. 1s fl. 0.7s, ec. 7.1s	144 **44**	W. 6 R. 4	Iron hut, concrete base.	W. 019°-188°, R.-199°, W.-230°.
13736 *L 3797*	-Seglvika.	70° 12.0′ N 21° 13.0′ E	**Q.G.**	21 **6**	4		
13740 *L 3798*	-Andsnes, on Sorodden.	70° 14.4′ N 21° 14.1′ E	**Iso.W.R.G.** period 6s	58 **18**	W. 4 R. 3 G. 3	Iron hut.	W. 067°-140°, R.-169°, W.-225°, G.-246°.
13744 *L 3800*	-Loppekalven.	70° 18.2′ N 21° 23.6′ E	**Fl.W.R.G.** period 5s fl. 0.7s, ec. 4.3s	36 **11**	W. 10 R. 7 G. 7	Iron hut.	R. 213°-218°, W.-239°30′, G.-256°, W.-053°, R.-057°.
13748 *L 3804*	Mareholmen, Sore Bergsfjorden.	70° 20.1′ N 21° 35.5′ E	**Fl.(2)W.R.G.** period 10s fl. 0.7s, ec. 1.5s fl. 0.7s, ec. 7.1s	44 **13**	W. 8 R. 6 G. 6	White hut on masonry column.	R. 039°-057°, W.-085°, G.-139°, W.-213°, R.-334°, W.-351°, G.-001°.
13752 *L 3806*	Syldmylingen, N. point of Silda.	70° 24.0′ N 21° 43.0′ E	**Fl.W.** period 5s fl. 0.7s, ec. 4.3s	129 **39**	6	Substructure.	
13756 *L 3807*	Bergsfjord, on Klubholmen.	70° 15.4′ N 21° 45.9′ E	**Iso.W.R.G.** period 6s	19 **6**	W. 6 R. 4 G. 4	Iron hut.	R. 100°-106°, W.-198°, G.-225°, W.-311°, R.-316°.
13760 *L 3809*	Pannarodden.	70° 14.0′ N 21° 44.0′ E	**Oc.(2)W.R.G.** period 8s	46 **14**	W. 5 R. 3 G. 3		G. 128°-141°30′, W.-148°30′, R.-198°, W.-211°, G.-296°, W.-309°30′, R.-338°.
13764 *L 3808*	Sildsporden, Silda S. point.	70° 16.0′ N 21° 42.0′ E	**Fl.W.** period 5s fl. 0.5s, ec. 4.5s	66 **20**	3		
13765 *L 3809.4*	Sandland, N. mole.	70° 16.0′ N 21° 37.0′ E	**F.G.**	27 **8**	3	Tripod.	Shown 12 August to 24 April.
13766 *L 3809.6*	-S. mole.	70° 16.0′ N 21° 36.5′ E	**F.R.**	18 **5**	4	Tripod.	Shown 12 August to 24 April.
13768 *L 3810*	Gammalvaerneset.	70° 19.0′ N 22° 01.0′ E	**Fl.(2)W.R.G.** period 10s	45 **14**	W. 6 R. 4 G. 3		R. 116°-128°, W.-248°, R.-260°, W.-284°, G.-320°, R.-359°.
13772 *L 3811*	Fjellfinneset Range, front.	70° 18.0′ N 22° 01.0′ E	**Q.W.**	20 **6**	5		Intensified on range line.
13776 *L 3811.1*	-Rear, about 140 meters 201° from front.	70° 17.7′ N 22° 00.4′ E	**Iso.W.** period 4s	41 **12**	7		Visible 198°-204°.
13780 *L 3812*	Nuvsvag, Nuvsfjorden, E. side.	70° 17.0′ N 22° 07.0′ E	**Oc.W.R.G.** period 6s	53 **16**	W. 5 R. 3 G. 3	Iron hut.	R. 006°-009°, W.-012°, G.-172°, W.-203°, R.-251°.
13784 *L 3814*	Oksfjordklubben, on Klubbneset.	70° 16.8′ N 22° 17.7′ E	**Fl.(2)W.R.** period 15s fl. 0.7s, ec. 2s fl. 0.7s, ec. 11.6s	90 **27**	W. 7 R. 5	Hut.	W. 124°-187°, R.-248°, W.-330°, obsc.-124°.
13788 *L 3815*	Oksfjord, on Ystneset.	70° 15.6′ N 22° 21.4′ E	**Oc.W.R.G.** period 6s	37 **11**	W. 10 R. 7 G. 7	Iron hut.	R. 010°-015°, W.-016°30′, G.-141°, W.-170°, R.-248°.
13792 *L 3816*	-Oksfjord, breakwater, head.	70° 14.5′ N 22° 20.9′ E	**Iso.R.** period 2s	25 **8**	4	Iron perch.	
13796 *L 3817*	Tverrfjord Range, front.	70° 13.3′ N 22° 14.5′ E	**F.R.**	12 **4**	5	Daymark on post.	

(1) No.	(2) Name and Location	(3) Position	(4) Characteristic	(5) Height	(6) Range	(7) Structure	(8) Remarks
			NORWAY-NORTH COAST				
13800 *L 3817.1*	-Rear, about 44 meters 246° from front.	70° 13.3′ N 22° 14.3′ E	**F.R.**	12 **4**	5	Daymark on post.	
13804 *L 3818*	Bardineset, Purkevik.	70° 09.6′ N 22° 18.0′ E	**Fl.W.** period 5s fl. 0.7s, ec. 4.3s	33 **10**	5	Pedestal; 21.	Seasonal.
13808 *L 3820*	Skognes, 4.8 km. 121° from Bardineset.	70° 08.4′ N 22° 24.5′ E	**Fl.W.** period 5s fl. 0.5s, ec. 4.5s	15 **5**	5	Pedestal.	
13812 *L 3822*	Sor Stjernvagen (Sorfjord), Stjernoya, E. side, front.	70° 21.0′ N 22° 29.0′ E	**Q.W.**	34 **10**	6	Wooden post.	Visible 124°-144°. Intensified on range line.
13816 *L 3822.1*	-Rear, 73 meters 134° from front.	70° 20.7′ N 22° 28.5′ E	**Iso.W.** period 4s	108 **33**	7	Wooden post.	Visible 131°-137°.
	SOROYA:						
13820 *L 3826*	-Tarhalsen, NE. side of Soroya.	70° 52.2′ N 23° 19.2′ E	**Fl.W.R.G.** period 10s fl. 1.5s, ec. 8.5s	295 **90**	W. 9 R. 7 G. 7	Iron hut.	W. 020°-028°, R.-060°, W.-063°30′, G.-085°, R.-095°, W.-185°, R.-200°30′, W.-245°, G.-252°, W.-261°, R.-273°, W.-279°, G.-280°.
13824 *L 3830*	-Kamoya, Kamoysundet.	70° 49.8′ N 23° 04.5′ E	**Fl.(2)W.R.G.** period 7.5s fl. 0.7s, ec. 1.5s fl. 0.7s, ec. 4.6s	80 **24**	W. 8 R. 7 G. 6	Iron hut.	W. 222°-230°, R.-234°, W.-242°, G.-255°, R.-266°, W.-267°, G.-026°, R.-037°, W.-040°, G.-058°, W.-070°.
13828 *L 3832*	-Skarvfjord, on Skarvholmen.	70° 45.7′ N 23° 05.6′ E	**Fl.W.R.G.** period 5s	135 **41**	W. 8 R. 6 G. 6	Iron hut.	R. 232°-248°, G.-256°, R.-262°, G.-028°, W.-041°, R.-059°, W.-062°, G.-101°, W.-122°, R.-135°, W.-137°, G.-148°.
13832 *L 3834*	-Skarvskjaeret, Sandoyfjorden, head.	70° 40.4′ N 22° 58.6′ E	**Iso.W.R.G.** period 6s	16 **5**	W. 6 R. 4 G. 4	Iron hut on piles; 20.	R. 148°-154°, W.-170°, G.-177°, R.-181°, W.-187°, G.-264°, W.-038°, R.-051°.
13836 *L 3840*	-Donnesfjord.	70° 39.2′ N 22° 37.4′ E	**Fl.W.R.** period 5s	21 **6**	W. 6 R. 4	Pedestal.	W. 125°-333°, R.-125°.
13840 *L 3836*	-Flatoy, Galtefjord.	70° 43.1′ N 22° 41.1′ E	**Oc.(2)W.R.** period 8s	72 **22**	W. 6 R. 4	Iron hut.	R. 322°-344°, W.-008°, R.-096°, W.-150°, R.-172°.
13844 *L 3842*	-Fuglen, NW. extremity of Soroya.	70° 40.0′ N 21° 59.0′ E	**Fl.(2)W.** period 14s fl. 0.7s, ec. 2s fl. 0.7s, ec. 10.6s	108 **33**	6	Iron pole.	
13846 *L 3847*	-Sorvaer mole.	70° 37.7′ N 21° 58.0′ E	**Iso.R.** period 2s	26 **8**			
13848 *L 3844*	-Koia, near Sorvaer.	70° 37.8′ N 21° 57.2′ E	**Iso.W.R.G.** period 6s	149 **45**	W. 5 R. 3 G. 2	Iron hut.	R. 234°-244°, W.-310°, G.-352°, W.-019°, R.-085°, W.-114°, G.-118°.
13852 *L 3846*	-Sorvaer Range, front.	70° 37.9′ N 21° 58.5′ E	**Oc.(3)W.R.G.** period 10s	18 **5**	W. 9 R. 6 G. 6	Iron hut on structure.	G. 000°-004°, W.-038°, R.-070°, G.-107°, R.-113°.
13856 *L 3846.1*	- -Rear, head of harbor, 026° from front.	70° 38.1′ N 21° 58.9′ E	**Oc.(2)W.R.G.** period 8s	45 **14**	W. 11 R. 8 G. 8	Iron hut.	W. 007°-035°, G.-054°, R.-081°, W.-088°, G.-096° W. 316°-336°.
13860 *L 3850*	-Breidvik, Panseren.	70° 35.4′ N 22° 08.1′ E	**Iso.W.R.G.** period 6s	31 **9**	W. 5 R. 4 G. 4	Iron hut on structure.	W. 260°-272°, G.-283°, W.-358°, R.-010°, W.-028°, G.-073°, W.-130°, R.-260°. Obscured 165°-194° by oil tank and buildings.
13864 *L 3851*	Breivikbotn, mole, head.	70° 35.0′ N 22° 17.0′ E	**Iso.G.** period 2s	16 **5**	1		
13868 *L 3854*	-Stangeneset, near Hasvag.	70° 30.0′ N 22° 07.0′ E	**Oc.(2)W.R.G.** period 8s	39 **12**	W. 12 R. 10 G. 10	Iron hut on structure.	G. 007°-042°, W.-048°, R.-060°, W.-088°, G.-145°, R.-194°.

(1) No.	(2) Name and Location	(3) Position	(4) Characteristic	(5) Height	(6) Range	(7) Structure	(8) Remarks
			NORWAY-NORTH COAST				
13872 *L 3856*	-Lille Haen.	70° 28.0′ N 22° 06.0′ E	**Fl.W.** period 5s fl. 0.5s, ec. 4.5s	136 **41**	6	Iron perch.	
13880 *L 3861*	--N. mole, head.	70° 28.9′ N 22° 10.2′ E	**Iso.G.** period 4s		2	Pole.	
13884 *L 3862*	--S. mole, head.	70° 28.9′ N 22° 10.1′ E	**Iso.R.** period 4s		3	Pole.	
13888 *L 3863*	-Svartskjaer.	70° 29.5′ N 22° 15.9′ E	**Iso.W.R.G.** period 6s	33 **10**	W. 5 R. 3 G. 2	Iron hut on structure.	G. 272°-298°, W.-027°, R.-130°, W.-140°, G.-189°, R.-216°.
13892 *L 3865*	-Hasfjord Range, front.	70° 30.0′ N 22° 15.0′ E	**F.R.**	46 **14**			
13896 *L 3865.1*	--Rear, 50 meters 007° from front.	70° 31.3′ N 22° 15.3′ E	**F.R.**	56 **17**			
13900 *L 3866*	-Karken.	70° 29.5′ N 22° 35.3′ E	**Fl.(2)W.R.G.** period 10s	57 **17**	W. 9 R. 6 G. 6	Iron hut, concrete base.	R. 200°-211°, G.-224°, R.-260°, W.-080°, R.-093°, G.-100°.
13904 *L 3870*	-Vatnholmen, S. point of islet.	70° 31.2′ N 22° 56.0′ E	**Fl.W.R.G.** period 5s fl. 0.7s, ec. 4.3s	49 **15**	W. 9 R. 7 G. 6	Iron hut on concrete piles; 23.	R. 188°-203°, G.-215°, W.-217°, R.-223°, W.-074°, G.-087°.
13908 *L 3872*	-Karhavn, W. side of entrance.	70° 32.9′ N 23° 09.7′ E	**Oc.(2)W.R.G.** period 8s	22 **7**	W. 2 R. 1 G. 1	Iron hut.	R. 148°-161°, W.-027°, G.-038°.
13912 *L 3874*	-Honsebynes.	70° 32.8′ N 23° 22.2′ E	**F.R.**	23 **7**	4	Post.	
13916 *L 3876*	-Store Vinna Harbor, mole, head.	70° 34.4′ N 23° 21.2′ E	**Fl.G.** period 3s fl. 0.3s, ec. 2.7s	15 **5**	3	Pedestal; 10.	
13920 *L 3877*	-Grunnvagnes.	70° 37.4′ N 23° 22.2′ E	**Fl.W.R.G.** period 5s	262 **80**	W. 9 R. 7 G. 6	Iron hut; 10.	R. 042°-047°, W.-092°30′, G.-123°, W.-259°, R.-263°.
13924 *L 3879*	-Hjelmen.	70° 38.9′ N 23° 17.9′ E	**Fl.W.** period 5s fl. 0.5s, ec. 4.5s	24 **7**	5	Post; 13.	
13928 *L 3878*	-Slettnesfjord.	70° 37.8′ N 23° 09.4′ E	**Oc.W.R.G.** period 6s	39 **12**	W. 12 R. 9 G. 9	Concrete column.	G. 215°30′-219°30′, W.-245°30′, R.-258°, W.-270°, G.-009°, W.-023°30′, R.-096°.
13932 *L 3880*	-Melkoy, W. side of islet.	70° 41.3′ N 23° 35.4′ E	**Fl.(2)W.R.G.** period 10s fl. 0.7s, ec. 1.5s fl. 0.7s, ec. 7.1s	46 **14**	W. 7 R. 6 G. 5	Concrete column; 17.	G. 358°-036°, W.-196°, R.-203°.
13936 *L 3882*	-Mylingen, Kvaloya, NW. point.	70° 44.8′ N 23° 40.8′ E	**Fl.W.** period 5s fl. 0.7s, ec. 4.3s	141 **43**	8	Iron hut; 20.	Visible 029°30′-249°.
13940 *L 3884*	-Hammerfest Harbor Fuglenes.	70° 40.0′ N 23° 39.4′ E	**Oc.(2)W.R.G.** period 8s	16 **5**	W. 9 R. 9 G. 7	Iron hut on piles.	G. 290°-032°30′, R.-067°30, W.-077°, G.-088°30′, W.-120°, R.-152°30′, G.-159°30′.
13944 *L 3885*	--Fuglenes mole.	70° 40.0′ N 23° 39.8′ E	**Fl.R.** period 3s fl. 0.3s, ec. 2.7s	20 **6**	3	Iron perch.	
13948 *L 3886*	-Batterimoloen, on mole, S. side of harbor.	70° 39.9′ N 23° 40.7′ E	**Fl.G.** period 3s	24 **7**	2	Iron perch.	
13950 *L 3887*	-Lervik, mole, head.	70° 38.2′ N 23° 39.7′ E	**Fl.G.** period 3s	18 **5**	1	Iron post.	

(1) No.	(2) Name and Location	(3) Position	(4) Characteristic	(5) Height	(6) Range	(7) Structure	(8) Remarks
	ALTEFJORDEN AND APPROACHES:						
13952 *L 3888*	-Nordmannsbaen.	70° 37.2′ N 23° 36.6′ E	**Fl.G.** period 5s	15 **5**	3	Iron post.	
13956 *L 3890*	-Straumen.	70° 36.1′ N 23° 35.8′ E	**Oc.W.R.G.** period 6s	105 **32**	W. 13 R. 10 G. 10	Iron hut, masonry base.	G. 320°-329°, W.-333°, R.-336°, W.-350°, G.-170°, W.-176°, R.-183°, W.-190°, G.-202°.
13957 *L 3891*	-Kristinehamn, N.	70° 33.3′ N 23° 32.9′ E	**Iso.G.** period 2s	9 **3**	4	Iron perch.	
13957.5 *L 3891.2*	- -S.	70° 33.3′ N 23° 32.9′ E	**Iso.R.** period 2s	10 **3**	4	Iron perch; 25.	
13960 *L 3892*	-Skjaholmskjaeret.	70° 32.4′ N 23° 41.5′ E	**Fl.W.** period 5s fl. 0.5s, ec. 4.5s	33 **10**	1	Iron post; 32.	
13964 *L 3896*	-Neverfjorden, on Kvitnes.	70° 27.1′ N 23° 46.7′ E	**Iso.W.R.G.** period 6s	27 **8**	W. 6 R. 4 G. 4	Iron post; 10.	G. 302°-314°, R.-048°, W.-126°, G.-137°, W.-161°, R.-163°, W.-169°, G.-177°.
13968 *L 3894*	-Rastabyneset, Seiland.	70° 26.3′ N 23° 38.5′ E	**Iso.R.** period 2s	39 **12**	4	Pedestal.	
13972 *L 3902*	-Vargsundet.	70° 19.9′ N 23° 27.2′ E	**Oc.(2)W.R.G.** period 8s	43 **13**	W. 6 R. 4 G. 4	Iron hut, concrete base; 10.	G. 025°-028°, R.-041°, W.-054°, G.-193°, W.-215°, R.-220°.
13974 *L 3904*	-Marines.	70° 17.5′ N 23° 32.3′ E	**Fl.W.** period 5s fl. 0.5s, ec. 4.5s	42 **13**	3	Iron hut on pedestal; 26.	
13976 *L 3900*	-Kvalsund, on Alneset, NW. side of the sound.	70° 30.3′ N 23° 53.5′ E	**Oc.(2)W.R.G.** period 8s	13 **4**	W. 10 R. 8 G. 8	Iron hut.	G. 252°30′-253°, W.-256°, R.-051°, W.-093°, G.-096°.
13980 *L 3901*	- -Kvalsund mole.	70° 30.3′ N 23° 59.4′ E	**Iso.R.** period 2s	23 **7**	7	Iron post.	
13984 *L 3906*	-Mjanes, Rognsund.	70° 19.7′ N 22° 57.8′ E	**Oc.W.R.G.** period 6s	37 **11**	W. 11 R. 9 G. 8	Iron hut; 10.	R. 111°-119°, W.-143°30′, G.-257°30′, W.-269°30′, R.-320°, W.-341°30′, G.-007°.
13988 *L 3908*	-Goppi, Korsfjorden.	70° 14.8′ N 23° 25.3′ E	**Iso.W.R.G.** period 6s	12 **4**	W. 5 R. 4 G. 3	Iron hut; 10.	R. 285°-293°, W.-299°, G.-052°, W.-065°, R.-090°.
13992 *L 3910*	-Korsnes.	70° 13.0′ N 23° 10.9′ E	**Oc.(2)W.R.G.** period 8s	91 **28**	W. 13 R. 10 G. 10	Iron hut.	G. 327°-335°, W.-020°, R.-031°, W.-220°, G.-243°.
13994 *L 3911*	-Storkorsnes, jetty, head.	70° 13.0′ N 23° 11.5′ E	**Iso.G.** period 2s	21 **6**	1	Concrete column; 13.	
13996 *L 3914*	-Stjernsund, on Luftneset.	70° 14.8′ N 22° 45.0′ E	**Fl.W.R.G.** period 5s fl. 0.7s, ec. 4.3s	46 **14**	W. 8 R. 6 G. 6	Iron hut; 18.	G. 278°-281°, W.-302°, R.-054°, G.-078°, R.-097°, W.-103°, G.-106°.
14000 *L 3916*	-Langenesholmen, S. side of islet.	70° 08.2′ N 23° 00.8′ E	**Iso.W.R.G.** period 6s	137 **42**	W. 6 R. 4 G. 4	Iron hut on piles; 20.	G. 089°-094°, R.-108°, W.-160°, G.-165°30′, W.-002°, R.-012°.
14004 *L 3918*	-Eidsnes, Langfjorden.	70° 05.4′ N 22° 44.7′ E	**Oc.W.R.G.** period 6s	17 **5**	9	Iron hut on piles; 20.	G. 067°-072°, W.-076°, R.-240°, W.-253°, G.-254°.
14008 *L 3920*	-Vaddekeip, Langfjorden.	70° 03.3′ N 22° 23.8′ E	**Oc.(2)W.R.G.** period 8s	25 **8**	W. 6 R. 4 G. 4	Iron hut; 11.	G. 055°-060°, W.-071°, R.-117°, W.-184°, G.-214°, W.-226°, R.-253°, W.-256°30′, G.-262°.
14012 *L 3922*	-Landgudnes, Leirbotn.	70° 06.7′ N 23° 22.4′ E	**Oc.W.R.G.** period 6s	56 **17**	W. 10 R. 7 G. 7	Iron hut.	G. 039°-081°30′, W.-103°30′, R.-140°, W.-144°, G.-213°.

(1) No.	(2) Name and Location	(3) Position	(4) Characteristic	(5) Height	(6) Range	(7) Structure	(8) Remarks
			NORWAY-NORTH COAST				
14016 *L 3926*	-Amtmannsnes, Rafsbotn.	69° 59.6′ N 23° 18.4′ E	**Oc.W.R.G.** period 6s	33 **10**	W. 10 R. 7 G. 7	Iron hut.	G. 102°-129°, W.-131°, R.-149°, W.-305°, G.-330°.
14020 *L 3924*	-Kroknes.	70° 01.9′ N 23° 04.8′ E	**Fl.W.** period 5s fl. 0.5s, ec. 4.5s	37 **11**	7	Pedestal; 8.	
14024 *L 3932*	Faegfjordholmen, Repparfjorden.	70° 29.1′ N 24° 15.1′ E	**Iso.W.R.G.** period 6s	26 **8**	W. 6 R. 4 G. 4	Iron hut.	R. 108°-113°, W.-303°, G.-318°.
14026 *L 3933*	Klubbukt mole.	70° 32.0′ N 24° 06.8′ E	**Iso.R.** period 2s	23 **7**		Iron perch.	
14028 *L 3934*	Revsneset, Revsbotn.	70° 41.7′ N 24° 22.1′ E	**Oc.(2)W.R.G.** period 8s	58 **18**	W. 6 R. 4 G. 4	Iron hut.	G. 073°-082°, W.-152°, R.-172°, G.-226°, R.-263°, W.-291°30′, G.-297°.
14030 *L 3936.4*	Rottnes Range, front.	70° 41.7′ N 24° 38.8′ E	**F.R.**	30 **9**	4	Wooden mast.	Shown August 12 to April 24.
14031 *L 3936.41*	-Rear, 110 meters 124°30′ from front.	70° 41.7′ N 24° 38.8′ E	**F.R.**	58 **18**	4	Wooden mast.	Shown August 12 to April 24.
14032 *L 3936.2*	Omnsbukta Range, front.	70° 41.8′ N 24° 39.6′ E	**F.G.**	33 **10**	3	Wooden mast.	
14036 *L 3936.21*	-Rear, 75 meters 094° from front.	70° 41.8′ N 24° 39.5′ E	**F.G.**	49 **15**	3	Wooden mast.	
14038 *L 3936*	Lillefjord.	70° 42.3′ N 24° 34.6′ E	**Fl.R.** period 3s	30 **9**	4	Wooden mast.	
14040 *L 3935*	Masholmen, Revsbotn.	70° 41.2′ N 24° 34.8′ E	**Iso.W.R.G.** period 6s	52 **16**	W. 6 R. 4 G. 4	Iron hut; 20.	G. 315°-326°, W.-352°, R.-101°, W.-151°, G.-187°, W.-194°, R.-206°, G.-221°.
14042 *L 3936.6*	-Kokelv, N. breakwater, head.	70° 36.9′ N 24° 37.9′ E	**Iso.G.** period 2s	16 **5**	2	Aluminum pole.	
14042.1 *L 3936.62*	--S. head.	70° 36.8′ N 24° 38.1′ E	**Iso.R.** period 2s	11 **3**	2	Aluminum pole.	
	FORSOL HAMN:						
14044 *L 3940*	-Outer Range, front.	70° 43.1′ N 23° 49.4′ E	**Q.G.**	29 **9**	2	Wooden post; 26.	
14048 *L 3940.1*	--Rear, 30 meters 188°30′ from front.	70° 43.7′ N 23° 48.7′ E	**Fl.G.** period 3s fl. 0.3s, ec. 2.7s	56 **17**	2	Post; 16.	
14050 *L 3941*	-Outer Range, front.	70° 43.7′ N 23° 48.7′ E	**Q.W.**	33 **10**	3	Metal column; 23.	
14050.1 *L 3941.1*	--Rear, 170 meters 205° from front.	70° 43.6′ N 23° 48.6′ E	**Iso.W.** period 4s	46 **14**	4	Column on pedestal; 13.	
14052 *L 3942*	-Inner Range, front.	70° 43.4′ N 23° 49.0′ E	**Q.R.**	16 **5**	2	Iron pole; 23.	
14056 *L 3942.1*	--Rear, 500 meters 177° from front.	70° 43.1′ N 23° 49.1′ E	**Iso.R.** period 4s	56 **17**	3	Post; 13.	
14060 *L 3937*	Rypoyan.	70° 47.9′ N 24° 09.1′ E	**Fl.W.** period 5s fl. 0.5s, ec. 4.5s	102 **31**	6	Pedestal on base; 20.	
14064 *L 3946*	-Bustadsund, S. side of the sound.	70° 51.5′ N 24° 18.3′ E	**Fl.(2)W.R.G.** period 10s fl. 0.7s, ec. 1.5s fl. 0.7s, ec. 7.1s	105 **32**	W. 6 R. 4 G. 4	Iron hut; 10.	G. 062°-067°, W.-076°, R.-168°, G.-190°, W.-202°30′, R.-225°.
14068 *L 3948*	Snefjord, on Skavikneset.	70° 47.7′ N 24° 34.1′ E	**Oc.W.R.G.** period 6s	46 **14**	W. 11 R. 8 G. 8	Iron hut, concrete base.	G. 135°-143°, W.-159°, R.-173°, W.-177°, G.-321°, R.-327°.

(1) No.	(2) Name and Location	(3) Position	(4) Characteristic	(5) Height	(6) Range	(7) Structure	(8) Remarks
			NORWAY-NORTH COAST				
14069 *L 3948.2*	-Snefjord Molo.	70° 47.6′ N 24° 34.5′ E	**Iso.G.** period 2s	20 **6**	2	Iron perch.	
14072 *L 3977*	Valfjord.	70° 59.2′ N 24° 00.4′ E	**Oc.(2)W.R.G.** period 8s	21 **6**	W. 10 R. 8 G. 7	White lantern on concrete column.	R. 229°-241°, G.-001°30′, R.-075°, W.-081°, G.-088°.
14076 *L 3976*	Tufjord, W. side of Rolvsoya.	70° 59.8′ N 23° 53.8′ E	**Oc.W.R.G.** period 6s	26 **8**	W. 10 R. 8 G. 7	Iron hut; 10.	G. 103°-109°, W.-116°30′, R.-149°, W.-277°.
14080 *L 3976.2*	-Stangskjaersnaget.	71° 00.0′ N 23° 53.5′ E	**Iso.R.** period 2s	20 **6**	2	Iron pole; 30.	
	INGOYA:						
14084 *L 3958*	-Finnes.	71° 04.3′ N 23° 59.8′ E	**Fl.W.R.G.** period 5s fl. 1s, ec. 4s	42 **13**	W. 6 R. 4 G. 4	Iron hut.	G. 103°-115°30′, W.-123°, R.-190°, G.-212°, R.-231°, W.-337°, G.-345°.
14088 *L 3960*	-Sandholmen, on islet, N. side of Ingoya.	71° 05.2′ N 23° 59.2′ E	**Oc.(2)W.R.G.** period 8s	98 **30**	W. 6 R. 4 G. 4	Plastic hut on concrete base.	R. 057°30′-081°, W.-097°, G.-231°, W.-234°, R.-251°, G.-264°.
14092 *L 3962*	**-Fruholmen.**	71° 05.6′ N 23° 59.3′ E	**Fl.W.** period 20s	156 **48**	**19**	White concrete tower; 59.	Visible 007°-300°. Storm signals. **DGPS Station.**
	-Auxiliary.		**Oc.(3)W.R.G.** period 10s	119 **36**	W. 14 R. 12 G. 11	Hut at base of same tower.	G. 248°-254°, R.-262°, W.-289°30′, R.-296°, W.-320°, G.-341°, W.-347°, R.-042°.
	-RACON		**O(– – –)** period 30s				(3 & 10 cm)
14096 *L 3964*	-Ingoy, on Avloysingen.	71° 05.3′ N 24° 03.8′ E	**Oc.W.R.G.** period 6s	57 **17**	W. 10 R. 8 G. 7	White lantern on piles; 26.	G. 090°-125°, W.-150°, R.-271°, G.-280°.
14100 *L 3965.2*	-Harbor, W.	71° 05.0′ N 24° 04.0′ E	**Fl.G.** period 5s	23 **7**	1	Iron perch.	
14104 *L 3965*	- -E.	71° 05.1′ N 24° 04.3′ E	**Fl.R.** period 3s	21 **6**	1	Iron perch.	
14108 *L 3966*	-Store Gasoy.	71° 05.0′ N 24° 11.0′ E	**Fl.W.R.G.** period 5s	56 **17**	W. 6 R. 4 G. 4	Iron hut; 13.	R. 112°-123°, G.-155°, W.-167°, R.-216°, W.-233°, G.-247°, W.-262°, R.-292°, W.-316°, G.-341°, W.-348°, R.-015°.
14112 *L 3970*	-Trollsundet, on Hammarneset.	71° 02.7′ N 23° 59.1′ E	**Fl.W.R.G.** period 5s fl. 0.7s, ec. 4.3s	33 **10**	W. 6 R. 4 G. 3	Iron hut on piles.	G. 266°-279°, W.-286°, R.-332°, W.-333°, G.-063°, W.-075°, R.-091°.
14116 *L 3973*	Gunnarneset, E. side of Rolvsoya, Langfjorden.	70° 59.5′ N 24° 08.1′ E	**Oc.(2)W.R.G.** period 8s	36 **11**	W. 12 R. 9 G. 9	Iron hut on piles.	R. 193°-215°, G.-268°, R.-278°, W.-298°, G.-307°, R.-336°, W.-351°, G.-016°.
14120 *L 3978*	Rolvsoyhamn.	70° 56.8′ N 24° 13.1′ E	**Fl.W.R.G.** period 5s fl. 1s, ec. 4s	56 **17**	W. 10 R. 7 G. 7	Iron hut.	R. 199°-206°, W.-278°, G.-294°, W.-320°, R.-008°, W.-012°, G.-022°, W.-049°, R.-053°.
14124 *L 3972*	Rolfsoykalven.	70° 59.8′ N 24° 13.0′ E	**Fl.(2)W.** period 10s fl. 0.5s, ec. 1.5s fl. 0.5s, ec. 7.5s	46 **14**		Pedestal; 20.	
	HAVOYSUND:						
14128 *L 3980*	-Rotskjaeringsneset.	70° 59.5′ N 24° 37.9′ E	**Oc.W.R.G.** period 6s	23 **7**	W. 5 R. 3 G. 3	Iron hut; 10.	G. 051°-089°, W.-093°, R.-107°, G.-234°30′, R.-249°.

(1) No.	(2) Name and Location	(3) Position	(4) Characteristic	(5) Height	(6) Range	(7) Structure	(8) Remarks
			NORWAY-NORTH COAST				
14148 *L 3986*	-S. side.	70° 59.5′ N 24° 40.8′ E	**Fl.(3)W.** period 20s fl. 0.5s, ec. 2s fl. 0.5s, ec. 2s fl. 0.5s, ec. 14.5s	13 **4**	5	Pedestal.	
14150	--Bridge, N. side.	0° 00.0′ 0° 00.0′	**Iso.R.** period 4s	10 **3**	1		
14150.1	---S. side.	0° 00.0′ 0° 00.0′	**Iso.G.** period 4s	10 **3**	1		
14152 *L 3988*	Havoygavlen, on Gavlodden.	71° 01.1′ N 24° 33.8′ E	**Fl.W.R.** period 3s	125 **38**	W. 6 R. 4	Pedestal.	R. 180°-209°, W.-180°.
14156 *L 3989*	Garpeskjaer, Breidsundet.	71° 00.3′ N 24° 43.5′ E	**Fl.W.R.G.** period 5s fl. 0.7s, ec. 4.3s	60 **18**	W. 9 R. 7 G. 6	Iron hut on concrete piles; 20.	W. 112°-139°30′, R.-224°, W.-227°30′, G.-238°, W.-286°, R.-301°, G.-347°, R.-112°.
14164 *L 3992*	Akkarfjord, Hjelmsoya, NW. side.	71° 05.4′ N 24° 44.3′ E	**Fl.W.R.G.** period 5s fl. 0.7s, ec. 4.3s	118 **36**	W. 6 R. 4 G. 4	Iron hut.	G. 358°-008°, W.-022°, R.-099°, W.-120°, G.-132°.
14168 *L 3994*	Sortviknaeringen, Hjelmsoya, NE. side.	71° 06.1′ N 24° 51.4′ E	**Fl.W.R.G.** period 5s fl. 1s, ec. 4s	72 **22**	W. 7 R. 4 G. 4	Iron hut on piles.	G. 132°-136°, W.-176°, R.-250°, G.-261°, W.-268°, R.-279°30′, W.-311°, G.-350°, W.-003°, R.-021°.
14172 *L 3997*	Masoykalven.	71° 03.4′ N 24° 57.3′ E	**Fl.(2)W.R.G.** period 10s fl. 0.8s, ec. 1.5s fl. 0.8s, ec. 6.9s	230 **70**	W. 8 R. 6 G. 6	White lantern, concrete base 10.	W. 029°-040°, G.-057°, W.-114°, G.-149°, R.-162°, W.-178°, G.-194°, W.-202°, R.-213°, W.-230°, G.-243°, R.-274°, G.-293°, R.-029°.
14176 *L 4000.6*	Masneset.	71° 02.3′ N 25° 03.3′ E	**Fl.W.** period 5s fl. 0.5s, ec. 4.5s	63 **19**	5	Pedestal.	
14180 *L 3998*	Masoysund, S. point of Masoya.	70° 59.8′ N 24° 58.5′ E	**Oc.(2)W.R.G.** period 8s	46 **14**	W. 5 R. 3 G. 3	Iron hut.	W. 265°-089°, R.-097°, W.-112°, G.-114°.
14184 *L 4000*	Masoy, on Torveneset.	71° 00.5′ N 25° 02.4′ E	**Iso.W.R.G.** period 6s	37 **11**	W. 6 R. 4 G. 4	Iron hut; 10.	G. 195°-203°, R.-211°30′, W.-248°, G.-256°, W.-030°, R.-082°.
14196 *L 4000.4*	Masoy, mole, head.	71° 00.4′ N 25° 01.4′ E	**Iso.R.** period 2s	20 **6**	3	Iron perch; 10.	
14198 *L 4000.2*	Ostervagen.	71° 00.5′ N 25° 01.6′ E	**Iso.G.** period 2s	10 **3**	2	Iron perch; 19.	
	KOBBFJORDEN:						
14200 *L 4009.4*	-Store Kobboy.	70° 55.2′ N 25° 16.3′ E	**Fl.(3)W.R.G.** period 15s fl. 0.7s, ec. 1.5s fl. 0.7s, ec. 1.5s fl. 0.7s, ec. 9.9s	33 **10**	W. 8 R. 6 G. 6	Concrete column; 31.	G. 345°-350°, W.-354°30′, R.-000°30′, W.-002°30′, G.-066°, R.-105°, W.-164°30′, R.-174°, W.-189°, G.-196°.
14204 *L 4009*	-Smedberget.	70° 52.0′ N 25° 14.0′ E	**Fl.W.R.G.** period 5s fl. 0.7s, ec. 4.3s	22 **7**	W. 6 R. 4 G. 4	Concrete column; 18.	R. 168°-170°, W.-191°, G.-210°, W.-227°, R.-236°, W.-253°, G.-285°30′, W.-291°30′, R.-338°30′, W.-349°, G.-352°.
	GJESVAER:						
14208 *L 4001*	-Leikua.	71° 06.4′ N 25° 16.6′ E	**Fl.G.** period 5s fl. 0.5s, ec. 4.5s	36 **11**	3	Iron pole on cairn.	
14210 *L 4002*	-Batshaken.	71° 06.6′ N 25° 20.1′ E	**Fl.R.** period 3s	30 **9**	4	White lantern on piles; 41.	
14212 *L 4004*	-Store Lyngoy, W. entrance.	71° 06.5′ N 25° 21.4′ E	**Iso.W.R.G.** period 6s	51 **16**	W. 6 R. 4 G. 4	Iron hut; 10.	G. 078°-086°, W.-091°, R.-123°, G.-261°, W.-277°, R.-304°, W.-307°, G.-331°.

(1) No.	(2) Name and Location	(3) Position	(4) Characteristic	(5) Height	(6) Range	(7) Structure	(8) Remarks
			NORWAY-NORTH COAST				
14216 *L 4006*	-Sandholmen, E. entrance.	71° 06.7′ N 25° 23.0′ E	**Fl.W.R.G.** period 5s fl. 0.7s, ec. 4.3s	38 **12**	W. 7 R. 5 G. 4	Iron hut; 22.	G. 195°-204°, W.-215°30′, R.-030°, G.-082°, R.-089°.
	MAGEROYSUNDET:						
14220 *L 4008*	-Avloysningen, N. entrance.	71° 06.3′ N 25° 22.9′ E	**Oc.(2)W.R.G.** period 8s	62 **19**	W. 6 R. 4 G. 4	Iron hut; 10.	R. 129°-139°, G.-198°, W.-206°, R.-233°.
14224 *L 4010*	-Stikkelvagnaeringen, S. side of N. entrance.	70° 58.8′ N 25° 20.3′ E	**Fl.W.** period 5s fl. 0.7s, ec. 4.3s	62 **19**	6	Pedestal; 10.	
14228 *L 4012*	-Risvikneset, S. side of sound.	70° 57.7′ N 25° 26.0′ E	**Iso.W.R.G.** period 6s	59 **18**	W. 6 R. 4 G. 4	Hut.	G. 115°-124°, W.-136°, R.-310°, W.-318°, G.-323°.
14232 *L 4014*	-Skatternjar'ga (Skatoyra).	70° 56.0′ N 25° 33.3′ E	**Fl.W.** period 5s fl. 0.5s, ec. 4.5s	21 **6**	5	Pedestal; 10.	Obscured from S. shore of Magerov to 281°.
14236 *L 4018*	-Lafjord, on Gamnes.	70° 54.5′ N 25° 36.8′ E	**Fl.(3)W.R.G.** period 15s fl. 0.7s, ec. 1.5s fl. 0.7s, ec. 1.5s fl. 0.7s, ec. 9.9s	24 **7**	W. 6 R. 4 G. 4	Iron hut; 10.	G. 054°-060°, W.-136°, R.-186°, W.-262°, G.-271°.
14240 *L 4020*	-Sarnes.	70° 58.5′ N 25° 48.5′ E	**Oc.W.R.G.**	16 **5**	W. 9 R. 8 G. 7	Plaster hut on concrete base; 11.	R. 281°-288°, W.-312°30′, G.-355°, W.-016°, R.-100°.
14244 *L 4019*	-Altesula.	70° 57.2′ N 25° 52.0′ E	**Fl.W.** period 5s fl. 0.5s, ec. 4.5s	23 **7**	3	Pedestal; 12.	
14248 *L 4022*	-Sore Honningsvag.	70° 58.6′ N 25° 58.3′ E	**Oc.(2)W.R.G.** period 8s	95 **29**	W. 6 R. 4 G. 4	Iron hut.	G. 293°-316°, W.-050°, R.-144°30′, W.-159°, G.-194°.
14250 *L 4023.4*	-Klubbskjaeret mole.	70° 58.6′ N 25° 57.5′ E	**Iso.G.** period 2s	20 **6**		Iron pole; 15.	
14256 *L 4024*	-Honningsvag mole.	70° 59.4′ N 25° 58.0′ E	**Fl.W.R.** period 3s fl. 0.3s, ec. 2.7s	25 **8**	W. 3 R. 2		W. 027°-199°, R.-027°.
14258 *L 4029*	-Nordvagen Range, front.	70° 58.7′ N 26° 01.0′ E	**F.R.**	23 **7**		Lantern on post.	Private light.
14258.1 *L 4029.1*	--Rear, 30 meters 289° from front.	70° 58.7′ N 26° 00.8′ E	**F.R.**	36 **11**		Lantern on post.	Private light.
14260 *L 4026*	-Nordvagen (N. Honningsvag), on Holmen.	70° 58.4′ N 26° 00.9′ E	**Fl.(2)W.** period 14s fl. 0.7s, ec. 2s fl. 0.7s, ec. 10.6s	44 **13**	6	Pedestal on piles.	
14261 *L 4027*	--NW. side.	70° 58.6′ N 26° 01.1′ E	**Iso.R.** period 4s	23 **7**	2	Lantern on tripod; 50. Floodlit.	
14263 *L 4027.5*	--SW. side.	70° 58.5′ N 26° 01.2′ E	**Fl.R.** period 3s	26 **8**	3	Lantern on tripod; 34.	
14265 *L 4028*	--SE. side.	70° 58.5′ N 26° 01.3′ E	**Fl.G.** period 3s	13 **4**	1	Lantern on post.	
14267 *L 4028.5*	--NE. side.	70° 58.6′ N 26° 01.3′ E	**Iso.G.** period 4s	23 **7**	2	Lantern on tripod; 45. Floodlit.	
	MAGEROY:						
14268 *L 4032*	-Kjelvik Range, front.	71° 00.2′ N 26° 07.3′ E	**Q.W.**	19 **6**	3	Pedestal; 13.	Visible 254°-274°.
14272 *L 4032.1*	--Rear, 75 meters 264° from front.	71° 00.2′ N 26° 07.2′ E	**Iso.W.** period 4s	50 **15**	4	Pedestal; 13.	Visible 261°-267°.

(1) No.	(2) Name and Location	(3) Position	(4) Characteristic	(5) Height	(6) Range	(7) Structure	(8) Remarks
			NORWAY-NORTH COAST				
14276 *L 4034*	**-Helnes.**	71° 03.7′ N 26° 13.8′ E	**Fl.(2)W.** period 30s fl. 0.5s, ec. 7s fl. 0.5s, ec. 22s	123 **37**	**17**	White concrete tower; 33.	**Radiobeacon.**
	-RACON		**N(– •)** period 30s				(3 & 10 cm)
14280 *L 4039.4*	-Kamoyfjorden, Store Kamoy, E. side.	71° 03.3′ N 25° 59.6′ E	**Fl.W.** period 5s fl. 0.5s, ec. 4.5s	44 **13**	3	Pedestal; 26.	
14288 *L 4038*	-Kamoyfjorden, near Kamoyvaer.	71° 02.9′ N 25° 55.0′ E	**Oc.W.R.G.** period 6s	64 **20**	W. 11 R. 8 G. 8	Iron hut.	G. 216°-225°, W.-234°, R.-291°, W.-304°, G.-311°.
14290 *L 4038.3*	- -Mole, head.	71° 02.9′ N 25° 55.1′ E	**Iso.G.** period 2s	24 **7**	1	Iron perch; 15.	
14292 *L 4039*	-Opnan, E. side of Mageroy.	71° 06.7′ N 26° 02.4′ E	**Fl.W.** period 10s fl. 1s, ec. 9s	82 **25**	4	Pedestal; 14.	
14296 *L 4040*	-Skardsvag, on Borneset, W. side of entrance to harbor.	71° 07.7′ N 25° 52.2′ E	**Fl.W.R.G.** period 5s fl. 1s, ec. 4s	70 **21**	W. 6 R. 4 G. 4	Iron hut on piles.	R. 154°-158°, W.-212°, G.-221°, W.-230°, R.-273°, W.-017°, G.-025°.
14297 *L 4040.5*	-Skarsvag, N. mole	71° 06.8′ N 25° 50.7′ E	**Iso.G.** period 2s	29 **9**	1	Iron perch.	
14298 *L 4040.6*	- -S. mole.	71° 06.7′ N 25° 50.2′ E	**Iso.R.** period 2s	23 **7**	2	Lantern on metal post.	
14300 *L 4041*	Knivskjaerodden.	71° 11.1′ N 25° 40.4′ E	**Fl.(2)W.R.** period 10s fl. 0.5s, ec. 1.5s fl. 0.5s, ec. 7.5s	106 **32**	W. 9 R. 7	Concrete column; 13.	W. 081°30′-283°30′, R.-081°30′.
14304 *L 4042*	-Jernoya.	70° 49.1′ N 25° 48.2′ E	**Fl.W.** period 5s fl. 0.5s, ec. 4.5s	20 **6**	3	Pedestal; 15.	
	PORSANGEN:						
14308 *L 4044*	-Repvag, on Hamnneset.	70° 45.4′ N 25° 41.4′ E	**Oc.W.R.G.** period 6s	150 **46**	W. 12 R. 9 G. 9	Iron hut.	W. 074°-180°, R.-224°, W.-257°, G.-317°, W.-357°, R.-032°, obsc. 003°-021°.
14312 *L 4043*	- -Range, front.	70° 44.5′ N 25° 40.5′ E	**F.R.**	27 **8**	5	Mast.	
14316 *L 4043.1*	- -Rear, 50 meters 182° from front.	70° 44.5′ N 25° 40.1′ E	**F.R.**	42 **13**	5	Mast.	
14320 *L 4045*	-Harvikneset, E. side of fjord.	70° 43.3′ N 26° 03.1′ E	**Fl.W.R.G.** period 10s fl. 1s, ec. 9s	72 **22**	W. 8 R. 6 G. 5	White lantern on piles; 21.	G. 012°-027°, W.-041°, R.-049°, W.-212°, G.-223°.
14324 *L 4046*	-Hjellneset, E. side of fjord.	70° 29.3′ N 25° 40.2′ E	**Oc.(2)W.R.G.** period 8s	18 **5**	W. 8 R. 6 G. 5	Iron hut.	R. 020°-034°, G.-050°, W.-099°, R.-105°, W.-171°, G.-177°, W.-187°, R.-191°, W.-211°, G.-215°.
14328 *L 4050*	-Smorfjorden Range, front.	70° 31.2′ N 25° 05.0′ E	**Q.W.**	23 **7**	6	Post.	Visible 254°-274°. Seasonal. Range lights, intensified on range line lead through buoyed channel.
14332 *L 4050.1*	- -Rear, 190 meters 264° from front.	70° 31.2′ N 25° 04.5′ E	**Iso.W.** period 4s	70 **21**	7	Pedestal.	Visible 261°-267°.
14336 *L 4052*	-Olderfjord, on Indre Bringneset.	70° 30.0′ N 25° 15.2′ E	**Fl.W.R.G.** period 5s fl. 0.7s, ec. 4.3s	72 **22**	W. 8 R. 6 G. 6	Iron hut.	G. 206°-214°, W.-231°, R.-262°30′, W.-349°, G.-005°, W.-025°, R.-063°.

(1) No.	(2) Name and Location	(3) Position	(4) Characteristic	(5) Height	(6) Range	(7) Structure	(8) Remarks
			NORWAY-NORTH COAST				
14340 *L 4054*	-Kistrand, NW. side of Sandholmen.	70° 25.7′ N 25° 15.6′ E	**Fl.(2)W.R.G.** period 10s fl. 0.7s, ec. 1.5s fl. 0.7s, ec. 7.1s	42 **13**	W. 8 R. 6 G. 6	Iron hut.	W. 086°-117°, R.-123°, W.-127°, G.-136°, W.-142°, R.-206°, W.-300°, G.-326°, W.-001°, R.-005°.
14344 *L 4056*	-Ytre Billefjord, near Iverberget.	70° 22.1′ N 25° 05.5′ E	**Oc.(2)W.R.G.** period 8s	63 **19**	W. 6 R. 4 G. 4	Iron hut.	R. 230°-254°, W.-271°, G.-029°.
14348 *L 4062*	-Kolvik, NE. point of Trollholmen.	70° 18.3′ N 25° 12.5′ E	**Iso.W.R.G.** period 6s	30 **9**	W. 6 R. 4 G. 4	Iron hut.	W. 193°-215°, R.-238°30′, W.-248°30′, G.-252°30′, W.-260°30′, R.-275°, W.-042°, G.-050°30′.
14350 *L 4059*	-Holmefjorden.	70° 22.0′ N 25° 27.7′ E	**Iso.R.** period 2s	16 **5**	1	Iron perch.	
14352 *L 4064*	-Sjaholmen, SW. point of islet.	70° 18.2′ N 25° 19.7′ E	**Oc.(2)W.R.G.** period 8s	72 **22**	W. 6 R. 4 G. 4	Iron hut.	G. 302°30′-312°, W.-333°, R.-082°, W.-125°30′, G.-158°30′, W.-209°, R.-216°.
14356 *L 4066*	-Ainek, S. point of islet.	70° 15.1′ N 25° 21.6′ E	**Fl.W.R.G.** period 5s fl. 0.7s, ec. 4.3s	48 **15**	W. 6 R. 4 G. 3	Iron hut.	W. 225°-237°, G.-021°, W.-027°, R.-056°, G.-177°, W.-187°, R.-197°, obsc.- 219°, R.-225°.
14360 *L 4067*	-Cuoldagas.	70° 12.8′ N 25° 13.8′ E	**Fl.W.R.G.** period 5s fl. 0.5s, ec. 4.5s	38 **12**	W. 6 R. 4 G. 4	White hut; 13.	G. 070°′-085°30′, W.-094°, R.-219°30′, W.-224°30′, G.-229°, W.-236°, R.-287°30′, G.-357°30′, W.-006°30′, R.-014°.
14364 *L 4068*	-Sommeroyane, SE. point of Ostre Sommeroy.	70° 05.6′ N 25° 06.5′ E	**Oc.(2)W.R.G.** period 8s	41 **12**	W. 6 R. 4 G. 4	Iron hut.	R. 202°-215°, W.-072°, G.-080°.
14368 *L 4106*	-Store Finnkjerka, Kjollefjoden.	70° 58.8′ N 27° 09.0′ E	**L.Fl.W.R.** period 10s	110 **34**	W. 7 R. 5	Iron hut on piles.	W. 017°-261°, R.-017°.
	LAKSEFJORDEN:						
14372 *L 4082*	-Dyfjord, near Garte.	70° 54.0′ N 27° 11.1′ E	**Iso.W.R.G.** period 6s	34 **10**	W. 6 R. 4 G. 4	Iron hut.	G. 294°-298°, W.-123°, R.-126°.
14376	--Mole, head.	70° 54.0′ N 27° 13.8′ E	**Iso.R.** period 2s	30 **9**		Iron perch.	
14380 *L 4086*	-Henrikholmen, Ytre Henrikholmen, E. side.	70° 46.6′ N 26° 44.1′ E	**Fl.W.R.G.** period 5s fl. 0.7s, ec. 4.3s	91 **28**	W. 8 R. 6 G. 5	Iron hut; 21.	R. 172°-176°, G.-183°, W.-189°, R.-200°, W.-012°, G.-017°, R.-019°, W.-026°, G.-030°.
14382 *L 4087*	-Veidnesholmen Mole.	70° 40.1′ N 26° 37.7′ E	**Iso.G.** period 2s	26 **8**	1	Iron perch.	
14384 *L 4088*	-Vardnes, Varnessund, S. side.	70° 45.2′ N 27° 07.0′ E	**Fl.(2)W.R.G.** period 10s fl. 0.7s, ec. 1.5s fl. 0.7s, ec. 7.1s	66 **20**	W. 6 R. 4 G. 4	Iron hut.	G. 015°-019°, W.-201°, R.-234°, W.-266°, G.-274°.
14388 *L 4092*	-Litleskjeret, Indre Bekkarfjorden.	70° 37.2′ N 27° 08.4′ E	**Fl.W.R.G.** period 5s fl. 0.7s, ec. 4.3s	26 **8**	W. 6 R. 4 G. 3	Iron hut on piles.	R. 225°-309°, W.-312°, G.-336°, W.-079°, R.-106°, W.-136°, G.-198°.
14392 *L 4094*	-Lebesby, on Stamneset.	70° 36.4′ N 27° 00.6′ E	**Iso.W.R.G.** period 6s	98 **30**	W. 6 R. 4 G. 4	Iron hut.	G. 039°-040°30′, R.-051°, W.-053°30′, G.-068°, R.-124°, W.-203°, G.-227°.
14393 *L 4095.4*	--Lebesby, NW. side	70° 34.1′ N 27° 00.2′ E	**Iso.R.** period 2s	16 **5**	1	Dolphin.	
14393.1 *L 4095.2*	---N. side.	70° 34.1′ N 27° 00.4′ E	**Iso.G.** period 2s	14 **4**	1	Dolphin.	
14394 *L 4094.5*	--Lebesby SW. side.	70° 33.8′ N 27° 00.0′ E	**Iso.R.** period 4s	10 **3**	1	Iron perch.	
14394.1 *L 4095*	---S. side.	70° 33.8′ N 27° 00.2′ E	**Iso.G.** period 4s	15 **5**	1	Dolphin.	

(1) No.	(2) Name and Location	(3) Position	(4) Characteristic	(5) Height	(6) Range	(7) Structure	(8) Remarks
			NORWAY-NORTH COAST				
14396 *L 4096*	-Skjanesodden.	70° 32.8′ N 26° 57.2′ E	**Oc.(2)W.R.G.** period 8s	25 **8**	W. 6 R. 4 G. 4	Iron hut.	G. 344°30′-345°30′, W.-358°, R.-063°, W.-065°, G.-070°, W.-087°, R.-092°, W.-137°, G.-212°, W.-228°, R.-236°.
14400 *L 4100*	-Bondoyskjer.	70° 30.7′ N 26° 45.2′ E	**Fl.W.R.G.** period 5s fl. 0.7s, ec. 4.3s	44 **13**	W. 8 R. 6 G. 6	Iron hut on piles.	R. 051°-062°, W.-154°, G.-167°, W.-200°, R.-231°, W.-257°, G.-280°, W.-286°, R.-300°, G.-312°.
14404 *L 4102*	Brattholmen, W. point of islet.	70° 26.6′ N 26° 37.7′ E	**Fl.W.R.G.** period 5s fl. 1s, ec. 4s	81 **25**	W. 6 R. 4 G. 4	Iron hut.	G. 160°30′-161°30′, W.-199°30′, R.-014°30′, W.-026°, G.-029°.
14408 *L 4108*	Kjollefjord, on Galgeneset.	70° 56.9′ N 27° 19.9′ E	**Oc.(2)W.R.G.** period 8s	32 **10**	W. 3 R. 2 G. 2	Iron hut on iron skeleton structure.	G. 118°-128°30′, W.-143°, R.-151°, W. 220°-225°, 275°-307°.
14412 *L 4109*	-Mole, head.	70° 57.0′ N 27° 19.9′ E	**Iso.G.** period 4s	31 **9**		Iron perch.	
14420 *L 4112*	Avloysinga, Oksefjorden.	71° 00.6′ N 27° 30.4′ E	**Fl.W.** period 5s fl. 0.7s, ec. 4.3s	39 **12**	5	Post on hut.	
14424 *L 4114*	Oksefjorden, on Sletnes.	70° 58.3′ N 27° 34.0′ E	**Iso.W.R.G.** period 6s	41 **12**	W. 6 R. 4 G. 4	Iron hut.	W. 009°-145°, G.-161°, W.-163°, R.-179°.
14428 *L 4118*	Nordkyn, N. side of Avloysa.	71° 08.0′ N 27° 39.4′ E	**Fl.W.** period 15s fl. 1.5s, ec. 13.5s	60 **18**	8	Pedestal on piles.	
14432 *L 4120*	Mehamn, on point on E. side of harbor.	71° 02.5′ N 27° 51.0′ E	**Oc.W.R.G.** period 6s	37 **11**	W. 10 R. 8 G. 8	Iron hut on iron skeleton structure.	R. 008°-121°, G.-164°, R.-171°, W.-176°, G.-188°, W.-208°, R.-218°, W.-223°, G.-229°.
14436	-In the village.	71° 03.0′ N 27° 51.0′ E	**F.R.**			Top of fire house.	Private light.
14440 *L 4122*	Store Kamoy, Mehamnfjord.	71° 05.4′ N 27° 58.8′ E	**Fl.(2)W.R.G.** period 10s fl. 1s, ec. 2s fl. 1s, ec. 6s	90 **27**	W. 6 R. 4 G. 4	Iron hut on skeleton structure.	G. 043°-048°, W.-051°30′, R.-071°, G.-077°, W.-105°30′, R.-115°, W.-247°, R.-262°30′, G.-268°.
14444 *L 4126*	**Slettnes.**	71° 05.3′ N 28° 13.5′ E	**L.Fl.W.** period 20s fl. 2.5s, ec. 17.5s	144 **44**	**18**	Red iron tower, white bands; 128.	
	RACON		**T(–)** period 30s				(3 & 10cm)
	GAMVIK:						
14448 *L 4128*	-Flintodden, N. side of harbor.	71° 03.8′ N 28° 16.1′ E	**Oc.W.R.G.** period 6s	18 **5**	W. 10 R. 8 G. 8	Iron hut.	G. 164°-217°, W.-252°, R.-317°, W.-353°, G.-002°.
14452 *L 4130*	-Mole, head.	71° 03.7′ N 28° 16.0′ E	**Fl.W.** period 3s fl. 0.3s, ec. 2.7s	16 **5**	3	Iron perch.	
14456 *L 4132*	-Kaveneset, S. side of harbor.	71° 03.6′ N 28° 15.8′ E	**Oc.(2)W.R.G.** period 8s	24 **7**	W. 10 R. 9 G. 9	Iron hut on iron skeleton structure.	R. 225°-282°, W.-289°, G.-324°.
14460 *L 4133*	-Kaven Range, front.	71° 03.4′ N 28° 14.9′ E	**F.R.**	33 **10**		Post.	
14464 *L 4133.1*	- -Rear, 110 meters 266° from front.	71° 03.4′ N 28° 14.8′ E	**F.R.**	48 **15**		Post.	
14468 *L 4134*	Risfjorden, on Finnvikneset.	71° 00.4′ N 28° 11.9′ E	**Oc.(3)W.R.G.** period 12s	36 **11**	W. 8 R. 5 G. 5	Iron hut.	G. 204°-220°, W.-222°30′, R.-232°30′, W.-236°, G.-258°, W.-350°.

(1) No.	(2) Name and Location	(3) Position	(4) Characteristic	(5) Height	(6) Range	(7) Structure	(8) Remarks
	TANAFJORDEN:						
14472 *L 4138*	-Omgang.	70° 59.3′ N 28° 31.5′ E	**Fl.(2)W.R.G.** period 10s fl. 1s, ec. 2s fl. 1s, ec. 6s	52 **16**	W. 8 R. 7 G. 6	Iron hut; 44.	G. 113°-131°30′, R.-143°, W.-146°30′, G.-149°30′, W.-190°, R.-207°30′, W.-276°, R.-296°, W.-314°, G.-330°.
14476 *L 4140*	-Ytre Finnkongkeilnaeringen.	70° 54.4′ N 28° 29.2′ E	**Fl.W.** period 5s fl. 0.5s, ec. 4.5s	50 **15**	4	Skeleton structure.	
14484 *L 4146*	-Hopsneset, Hopsfjorden.	70° 47.6′ N 28° 04.8′ E	**Iso.W.R.G.** period 6s	20 **6**	W. 10 R. 8 G. 8	Iron hut.	W. 209°-212°, R.-275°, W.-335°, G.-077°30′, W.-091°30′, R.-104°.
14488 *L 4148*	-Langfjordskjaer.	70° 42.3′ N 28° 07.9′ E	**Fl.(2)W.R.G.** period 10s fl. 1s, ec. 2s fl. 1s, ec. 6s	33 **10**	W. 7 R. 4 G. 4	Iron hut on concrete column.	R. 057°30′-065°, W.-068°, G.-128°, W.-135°, R.-194°30′, W.-250°, G.-271°, W.-057°30′.
14492 *L 4149*	-Sandnesodden (Langfjord).	70° 39.2′ N 27° 52.9′ E	**Fl.W.** period 5s fl. 0.5s, ec. 4.5s	11 **3**	5	Iron perch.	
14496 *L 4152*	-Vagge, on Stangneset.	70° 32.5′ N 28° 23.9′ E	**Fl.W.** period 3s fl. 0.3s, ec. 2.7s	24 **7**	4	Skeleton structure.	
14500 *L 4153*	-Maridalen Range, front.	70° 32.0′ N 28° 26.4′ E	**Q.W.**	20 **6**	3	Pedestal.	
14504 *L 4153.1*	- -Rear, about 70 meters 111° from front.	70° 32.0′ N 28° 26.5′ E	**Iso.W.** period 4s	69 **21**	3	Pedestal.	
14508 *L 4156*	-Teltnes.	70° 30.5′ N 28° 28.3′ E	**Oc.R.G.** period 6s	19 **6**	7	Iron hut, framework substructure; 10.	G. 293°-351°, R.-151°, G.-162°.
14512 *L 4158*	-Smalfjord, on Smalfjordnes.	70° 30.6′ N 28° 14.9′ E	**Oc.(2)W.R.G.** period 8s	39 **12**	W. 6 R. 4 G. 3	Iron hut on skeleton substructure.	R. 038°-049°30′, G.-096°, W.-203°, R.-205°, W.-242°30′, G.-254°.
14516 *L 4159*	-Steinsvikneset.	70° 27.0′ N 28° 02.7′ E	**Iso.W.R.G.** period 6s	40 **12**	W. 6 R. 4 G. 3	Hut on masonry column.	G. 214°30′-221°, W.-228°30′, R.-268°, G.-310°30′, W.-349°, R.-356°.
14520 *L 4160*	-Bergholmen, Vestertana.	70° 31.0′ N 28° 02.7′ E	**Fl.W.R.G.** period 5s fl. 0.7s, ec. 4.3s	59 **18**	W. 9 R. 6 G. 6	Iron hut.	G. 208°30′-216°, W.-230°, R.-246°30′, W.-027°, R.-062°, W.-067°, G.-091°, W.-209°.
14524 *L 4162*	-Torhop.	70° 29.2′ N 27° 59.9′ E	**Oc.W.** period 6s	21 **6**	3	Hut on masonry column.	
	BERLEVAG:						
14528 *L 4170*	-Skarveneset.	70° 53.1′ N 28° 58.4′ E	**Fl.W.R.** period 10s fl. 1s, ec. 9s	37 **11**	W. 6 R. 4	Iron skeleton structure; 36.	W. 299°-272°, R.-299°.
14532 *L 4171*	-Svartoksmoloen, N. mole.	70° 51.8′ N 29° 07.0′ E	**Fl.G.** period 3s fl. 0.3s, ec. 2.7s	26 **8**	5	Post.	
14536 *L 4172*	-Berlevag.	70° 51.3′ N 29° 06.6′ E	**Oc.(2)W.R.G.** period 8s	23 **7**	W. 11 R. 8 G. 8	Iron hut on framework structure.	W. 043°-148°, R.-231°, W.-242°, G.-264°, R.-276°.
14548 *L 4180*	**Kjolnes.**	70° 51.1′ N 29° 14.5′ E	**Fl.(3)W.** period 40s	85 **26**	**15**	Concrete tower; 72.	
	Auxiliary.		**Oc.W.R.G.** period 6s	37 **11**	W. 11 R. 10 G. 10	Same tower, at base; 21.	R. 112°-134°, W.-320°, G.-328°, obsc.-112°.
	RACON		**K(– • –)** period 30s				(3 & 10 cm)

(1) No.	(2) Name and Location	(3) Position	(4) Characteristic	(5) Height	(6) Range	(7) Structure	(8) Remarks
	KONGSOYFJORDEN:						
14552 *L 4184*	-Veines, on Veidnesodden.	70° 43.9′ N 29° 25.0′ E	**Iso.W.R.G.** period 6s	62 **19**	W. 6 R. 4 G. 4	Iron hut.	G. 126°-177°, W.-202°, R.-217°, W.-235°, G.-245°, W.-279°, R.-339°, W.-020°, G.-047°, W.-050°.
14556 *L 4187*	-Range, front.	70° 43.1′ N 29° 18.8′ E	**F.R.**	20 **6**	5	Hut.	
14560 *L 4187.1*	- -Rear, about 150 meters 358° from front.	70° 43.2′ N 29° 18.8′ E	**F.R.**	33 **10**	5	Corner of house.	
14564 *L 4186*	-Kobbkroken.	70° 42.8′ N 29° 17.8′ E	**Oc.W.R.G.**	36 **11**	W. 5 R. 3 G. 3	Iron hut.	R. 218°-260°, W.-279°, G.-297°, W.-306°, R.-034°.
14568 *L 4185*	-Kongsfjord, mole, head.	70° 42.9′ N 29° 19.1′ E	**Iso.G.** period 2s	23 **7**	1	Metal post.	
	BOTSFJORDEN:						
14572 *L 4188*	-Kolneset.	70° 43.6′ N 29° 47.8′ E	**Fl.W.** period 5s fl. 0.5s, ec. 4.5s	71 **22**	5	Pedestal.	
14576 *L 4190*	-Skroveneset.	70° 39.3′ N 29° 47.3′ E	**Oc.(3)W.R.G.** period 12s	31 **9**	W. 6 R. 4 G. 4	Iron hut on piles.	G. 186°-195°, W.-225°, R.-260°, W.-036°, G.-059°.
14580 *L 4191*	-Batsfjord, on Holmen.	70° 37.9′ N 29° 43.8′ E	**Oc.W.R.G.** period 6s	23 **7**	W. 9 R. 7 G. 7	Iron hut on concrete base.	R. 206°-225°, W.-033°, G.-040°.
14584 *L 4192*	-Mole, head.	70° 38.2′ N 29° 44.2′ E	**F.G.**	23 **7**	3	Post.	
14588 *L 4193*	-Holmen S., on reef.	70° 37.5′ N 29° 41.5′ E	**Fl.W.** period 3s fl. 0.3s, ec. 2.7s	21 **6**	3	Iron post.	F.R. range lights lead into Neptune Bay, inner harbor.
14596 *L 4196*	**Makkaur.**	70° 42.4′ N 30° 05.0′ E	**Fl.(2)W.** period 20s	128 **39**	**17**	White concrete building with low tower.	
	RACON		**M(– –)** period 30s				
14600 *L 4198*	Syltefjoden, on Veidnesholmen.	70° 32.0′ N 30° 08.9′ E	**Fl.W.R.G.** period 5s fl. 1s, ec. 4s	49 **15**	W. 6 R. 4 G. 4	Iron hut.	G. 222°-230°, W.-254°, R.-286°, W.-061°, G.-069°.
14604 *L 4200*	Havningberg, Harbakken, E. point.	70° 32.6′ N 30° 37.9′ E	**Oc.(2)W.** period 8s	57 **17**	12	Iron hut.	Visible 140°-350°.
	VARDOYA:						
14608 *L 4204*	-Skagodden, N. point of Vardoya.	70° 24.2′ N 31° 04.2′ E	**Fl.W.R.G.** period 5s	98 **30**	W. 8 R. 6 G. 6	Iron hut; 10.	R. 106°-111°, W.-265°, G.-319°, W.-322°, R.-326°.
14612 *L 4206*	-Reinoyskjaer.	70° 24.2′ N 31° 07.2′ E	**Fl.W.** period 5s fl. 0.5s, ec. 4.5s	51 **16**	7	Pedestal on piles.	
14616 *L 4210*	**-Vardoya.**	70° 23.3′ N 31° 09.4′ E	**Fl.W.** period 30s	253 **77**	**23**	White wooden tower; 66.	Visible 126°-030°. **DGPS Station.**
14620 *L 4212*	-Vardo Harbor, W. mole, head.	70° 22.6′ N 31° 06.3′ E	**Oc.W.R.G.** period 6s	29 **9**	W. 7 R. 5 G. 5	Iron hut on iron tower; 24.	G. 160°-175°, W.-188°, R.-207°, G.-000°.
14624 *L 4214*	- -E. mole, head.	70° 22.7′ N 31° 06.5′ E	**Fl.R.** period 3s fl. 0.3s, ec. 2.7s	26 **8**	2	Iron perch.	

(1) No.	(2) Name and Location	(3) Position	(4) Characteristic	(5) Height	(6) Range	(7) Structure	(8) Remarks
			NORWAY-NORTH COAST				
14628 *L 4218*	-Reinoysund, S. side of Reinoya.	70° 23.2′ N 31° 07.9′ E	**Fl.W.R.G.** period 5s fl. 0.7s, ec. 4.3s	20 **6**	W. 8 R. 6 G. 6	Iron hut; 10.	R. 292°-307°, W.-314°, G.-329°, W.-354°, R.-052°, W.-088°, G.-095°.
14632 *L 4217*	-Hasselneset, N. side of Vardo.	70° 22.9′ N 31° 07.2′ E	**Fl.W.** period 3s fl. 0.3s, ec. 2.7s	33 **10**	3	Pedestal on piles; 43.	
14636 *L 4220*	-Guldringnes, E. side of Sondre Vag.	70° 21.8′ N 31° 06.9′ E	**Oc.W.R.G.**	26 **8**	W. 10 R. 10 G. 8	Iron hut on piles.	G. 254°-298°, W.-011°30′, R.-073°30′, G.-099°, R.-160°.
14640 *L 4222*	--Svartnes.	70° 21.7′ N 31° 03.2′ E	**Oc.(2)W.R.G.** period 8s	13 **4**	W. 11 R. 8 G. 8	Iron hut on piles.	R. 125°-178°, W.-182°, G.-279°, W.-301°, R.-351°.
14644 *L 4223*	--S. breakwater, head.	70° 22.0′ N 31° 03.1′ E	**Iso.R.** period 2s			Iron perch.	
14648 *L 4223.4*	--N. breakwater, head.	70° 22.2′ N 31° 02.7′ E	**Iso.G.** period 2s				
14660 *L 4226*	--Engelsvika mole, head.	70° 22.4′ N 31° 05.3′ E	**F.R.**				Private light.
	VARANGERFJORDEN:						
14664	-Kibergneset.	70° 17.3′ N 31° 03.3′ E	**Fl.(2)W.R.G.** period 10s				G. 182°-203°, W.-036°, R.-055°30′.
14668 *L 4230*	-Ytre Kiberg, harbor, head.	70° 17.1′ N 30° 59.2′ E	**Oc.(2)W.R.G.** period 8s	19 **6**	W. 8 R. 6 G. 6	Iron hut; 20.	R. 324°-332°, W.-338°, G.-009°, W.-017°, R.-025°.
14672 *L 4232*	--Range, front.	70° 16.9′ N 31° 00.4′ E	**F.R.**	13 **4**		Post.	
14676 *L 4232.1*	--Rear, 185 meters 061° from front.	70° 17.0′ N 31° 00.8′ E	**F.R.**	44 **13**	2	Post.	
14692 *L 4238*	-Skallelv Harbor, S. entrance to Skallelv, front.	70° 11.1′ N 30° 20.3′ E	**F.R.**	10 **3**	5	Wooden hut.	
14696 *L 4238.1*	--Rear, 100 meters 333° from front.	70° 10.9′ N 30° 19.6′ E	**F.R.**	29 **9**	5	Wooden hut.	
14700 *L 4240*	-Lille Ekkeroy.	70° 05.0′ N 30° 15.9′ E	**Fl.W.R.G.** period 5s fl. 0.7s, ec. 4.3s	41 **12**	W. 8 R. 6 G. 6	Iron hut; 11.	G. 208°-216°30′, W.-060°, R.-074°.
14704 *L 4242*	-Store Ekkeroy mole, head.	70° 04.2′ N 30° 05.5′ E	**Iso.G.** period 2s	32 **10**	1	Iron perch; 19.	
14708 *L 4244*	-Store Vadsoy.	70° 04.0′ N 29° 44.1′ E	**Oc.(3)W.R.G.** period 10s	86 **26**	1	Iron hut; 20.	R. 284°-302°, W.-098°, G.-102°.
14712 *L 4245*	--Vadso havn mole, head.	70° 04.4′ N 29° 43.1′ E	**Oc.W.R.G.** period 6s	16 **5**	1	Iron hut on piles.	G. 004°-012°, W.-084°, R.-104°30′, W.-338°.
14716 *L 4247.2*	---691 meters 248° from from Vadso Church.	70° 04.4′ N 29° 43.8′ E	**Fl.R.** period 3s fl. 0.3s, ec. 2.7s	13 **4**	2	Dolphin.	
14720 *L 4248.2*	--N. side of channel, about 533 meters 221° from Vadso Church.	70° 04.3′ N 29° 44.4′ E	**Fl.R.** period 3s fl. 0.3s, ec. 2.7s	6 **2**	2	Dolphin.	
14732 *L 4250*	-Jakobselv, W. mole, head.	70° 06.4′ N 29° 19.5′ E	**Oc.(2)W.R.G.** period 8s	16 **5**	9	Iron hut on piles.	W. (unintensified) 196°-296°, R.-358°, W.-097°, G.-107°.
14736 *L 4251*	--E. mole.	70° 06.4′ N 29° 19.6′ E	**Iso.G.** period 2s	16 **5**	3	Metal column.	
14740 *L 4259*	-Storskjaer.	70° 04.0′ N 29° 05.0′ E	**Fl.W.R.G.** period 5s fl. 0.7s, ec. 4.3s	38 **12**	W. 8 R. 6 G. 6	White hut on masonry column; 10.	G. 092°-100°, W.-102°, R.-116°, W.-294°30′, R.-313°.

(1) No.	(2) Name and Location	(3) Position	(4) Characteristic	(5) Height	(6) Range	(7) Structure	(8) Remarks
			NORWAY-NORTH COAST				
14744 *L 4252*	-Mortensnes.	70° 07.4′ N 29° 01.1′ E	**Oc.(3)W.R.G.** period 12s	34 **10**	W. 6 R. 4 G. 4	Iron hut on piles.	R. 279°-283°, W.-057°, R.-083°, W.-092°, G.-104°, W.-107°, R.-110°, G.-117°.
14748 *L 4257*	-Veidneset.	70° 05.2′ N 28° 49.5′ E	**Fl.(2)W.R.G.** period 10s fl. 0.7s, ec. 1.5s fl. 0.7s, ec. 7.1s	33 **10**	W. 6 R. 4 G. 4	Hut on masonry column; 10.	R. 254°-260°, W.-287°, G.-007°, W.-016°, R.-090°, W.-095°, G.-103°.
14752 *L 4258*	-Grasbakken.	70° 04.7′ N 28° 49.0′ E	**Fl.W.** period 3s fl. 0.3s, ec. 2.7s	10 **3**	3	Iron perch; 10.	
14756 *L 4254*	-Nesseby, on Lokholmen.	70° 08.6′ N 28° 50.3′ E	**Oc.W.R.G.** period 6s	19 **6**	W. 8 R. 6 G. 6	Iron hut.	R. 271°-292° (partly obscured by shore), W.-353°, R.-027°, G.-081°, R.-129°, G.-140°.
14758 *L 4254.5D*	--Nesseby mole.	70° 09.7′ N 28° 52.7′ E	**Iso.G.** period 2s	16 **5**	2	Iron post.	
14760 *L 4256*	-Meskfjorden, Range, front, on Moarvneset.	70° 10.4′ N 28° 44.4′ E	**Oc.(2)W.R.G.** period 8s	17 **5**	W. 5 R. 4 G. 3	Iron hut.	W. 297°-341°, G.-084°, W.-088°, R.-092°, G.-098°.
14764 *L 4256.1*	--Rear, 318° from front.	70° 10.5′ N 28° 44.2′ E	**Iso.W.** period 4s	75 **23**	9	Iron hut on piles.	Visible 315°-321°. Intensified on range line.
14768 *L 4255*	-Rabbenes.	70° 07.9′ N 28° 40.1′ E	**Oc.(2)W.R.G.** period 8s	26 **8**	W. 6 R. 4 G. 4	Iron hut, framework structure; 10.	G. 228°-246°, W.-254°, R.-285°, W.-291°, G.-059°, R.-077°.
14772 *L 4260*	-Bugoynesvaer, on Oterneset.	69° 57.9′ N 29° 39.6′ E	**Oc.W.R.G.** period 6s	82 **25**	W. 5 R. 3 G. 2	Iron hut.	R. 122°-164°, W.-233°, G.-276°, W.-319°, R.-331°, W.-337°, G.-338°.
14776 *L 4262.4*	-Bugoynes, E. mole, head.	69° 58.4′ N 29° 39.3′ E	**Iso.R.** period 4s	23 **7**	1	Post.	
14780 *L 4262*	--W. Mole, head.	69° 58.4′ N 29° 39.1′ E	**Iso.G.** period 4s	16 **5**	3	Post.	
14784 *L 4260.5*	-Bugoy, mole, head.	69° 58.1′ N 29° 39.8′ E	**Iso.G.** period 2s	29 **9**	2	Post.	
14786 *L 4261*	--S. mole.	69° 58.1′ N 29° 39.8′ E	**Iso.R.** period 2s	16 **5**	1	Post.	
14788 *L 4264*	-Bugoyfjorden, W. side of fjord.	69° 55.0′ N 29° 31.0′ E	**Oc.(2)W.R.G.** period 8s	42 **13**	W. 5 R. 3 G. 3	Iron hut.	R. 237°-248°, W.-260°, G.-025°, W.-030°, R.-035°.
14792 *L 4263*	-Kasterholman.	69° 55.0′ N 29° 38.0′ E	**Fl.W.** period 5s fl. 0.5s, ec. 4.5s	39 **12**	6	Hut.	
14796 *L 4266*	-Brasholmen, Kjofjorden.	69° 54.0′ N 29° 46.0′ E	**Fl.(2)W.R.G.** period 10s fl. 0.7s, ec. 1.5s fl. 0.7s, ec. 7.1s	22 **7**	W. 6 R. 4 G. 3	Iron hut on structure.	G. 133°-145°, W.-157°, R.-165°, W.-175°, G.-217°, W.-222°, R.-348°, W.-352°, G.-360°.
14800 *L 4267*	-Straumen.	69° 49.0′ N 29° 46.0′ E	**Oc.(2)W.R.G.** period 8s	10 **3**	W. 5 R. 3 G. 2	Iron hut.	R. 200°-206°, W.-219°30′, G.-030°, W.-033°, R.-037°.
14804 *L 4268*	-Skogeroypynten, Neidenfjorden.	69° 45.0′ N 29° 42.0′ E	**Iso.W.R.G.** period 6s	16 **5**	W. 5 R. 3 G. 2	White lantern.	G. 343°-034°, W.-042°, R.-102°, W.-111°, G.-183°, W.-195°, R.-204°.
14808 *L 4270*	-Steinskjernes.	69° 45.0′ N 29° 50.0′ E	**Oc.(2)W.R.G.** period 8s	18 **5**	W. 5 R. 3 G. 3	Iron hut.	R. 250°-302°30′, G.-074°, W.-085°, R.-102°.
14812 *L 4272*	-Kjelmoysund, SW. side of Kjelmsoya.	69° 51.0′ N 30° 03.0′ E	**Fl.W.R.G.** period 5s fl. 0.7s, ec. 4.3s	80 **24**	W. 7 R. 5 G. 4	Iron hut.	W. 321°-326°, G.-148°, W.-157°, R.-165°.
14816 *L 4274*	-Kjelmsoy E. point.	69° 51.7′ N 30° 06.2′ E	**Fl.(2)W.R.G.** period 14s fl. 0.7s, ec. 2s fl. 0.7s, ec. 10.6s	47 **14**	W. 8 R. 6 G. 6	Iron hut on piles; 21.	G. 165°-191°, W.-234°, R.-342°, W.-357°, G.-000°.

(1) No.	(2) Name and Location	(3) Position	(4) Characteristic	(5) Height	(6) Range	(7) Structure	(8) Remarks
			NORWAY-NORTH COAST				
14820	-Vardeskjaer.	69° 51.0′ N 30° 03.0′ E	**Fl.W.** period 3s fl. 0.3s, ec. 2.7s	26 **8**	3	Hut on beacon.	
14824 *L 4282*	-Rejnoy.	69° 47.0′ N 30° 07.0′ E	**Oc.(2)W.R.G.** period 8s	21 **6**	W. 8 R. 5 G. 5	Iron hut.	R. 351°-010°, W.-023°, G.-079°, W.-119°, R.-176°, W.-186°, G.-202°.
	BOKFJORDEN:						
14828 *L 4276*	**-Bokfjord.**	69° 52.6′ N 30° 10.5′ E	**Fl.(2)W.** period 15s fl. 0.5s, ec. 3s fl. 0.5s, ec. 11s	108 **33**	**16**	White concrete tower; 33.	
	-RACON		**B(– • • •)** period 30s				(3 & 10 cm)
14832 *L 4280*	-Trondheimsneset.	69° 51.0′ N 30° 08.0′ E	**Fl.W.** period 5s fl. 0.5s, ec. 4.5s	47 **14**	5	Hut.	
14836 *L 4286*	-Jarfjord, on Lille Jarfjordnes.	69° 48.3′ N 30° 25.7′ E	**Fl.W.R.G.** period 5s fl. 0.7s, ec. 4.3s	49 **15**	W. 6 R. 4 G. 4	Lantern on pedestal; 12.	W. 358°-018°30′, G.-160°, W.-187°, R.-358°. Obscured by shore 201°-356°.
14840 *L 4288*	Ytre Kobbholman.	69° 47.7′ N 30° 45.5′ E	**Fl.W.** period 3s fl. 0.3s, ec. 2.7s	106 **32**	5	Lantern on pedestal; 13.	
14844 *L 4290*	**Sjogrensen Range,** front.	69° 47.2′ N 30° 48.6′ E	**Oc.W.R.G.** period 6s	184 **56**	W. **17** R. 13 G. 12	Red daymark above aluminum hut; 49.	W. 118°-193°, G.-203°, W.-213°, R.-223°, W.-298°. Marks boundary between Norway and Russia.
14848 *L 4290.1*	**-Rear,** 300 meters 208° from front.	69° 47.1′ N 30° 48.5′ E	**Oc.W.** period 6s	318 **97**	**15**	Red daymark below aluminum hut; 59.	Visible 163°-253°.

(1) No.	(2) Name and Location	(3) Position	(4) Characteristic	(5) Height	(6) Range	(7) Structure	(8) Remarks
			RUSSIA-BARENTS SEA				
	GUBA PECHENGA:						
14852 *L 6010*	**-Mys Numeroniyem.**	69° 40.7′ N 31° 29.0′ E	**L.Fl.(2)W.R.** period 15s fl. 3s, ec. 1.5s fl. 3s, ec. 7.5s	115 **35**	W. 11 R. 7	White octagonal hut; 13.	W. 028°-169°18′, R.-186°42′, W.-232°36′.
14856 *L 6011*	-Pechengskiye Range, front.	69° 38.0′ N 31° 25.0′ E	**F.R.**		12		
14860 *L 6011.1*	- -Rear, 196°48′ from front.	69° 37.8′ N 31° 24.7′ E	**F.R.**		12		
14872 *L 6029*	Ostrov Malyy Aynov, S. Side.	69° 49.2′ N 31° 38.5′ E	**Fl.G.** period 3s		3		
14876 *L 6028*	**Ostrov Bol'shoy Aynov.**	69° 50.2′ N 31° 34.0′ E	**Fl.W.** period 4.5s fl. 0.5s, ec. 4s	95 **29**	**15**	Red square tower; 30.	**Radiobeacon.**
14880 *L 6030*	Mys Zemlyanoy.	69° 49.8′ N 31° 47.0′ E	**Fl.R.** period 5s	26 **8**	4	Red truncated pyramid, white stripe; 16.	
14892 *L 6046*	**Vaydagubskiy.**	69° 56.8′ N 31° 56.5′ E	**Fl.(3)G.** period 11s fl. 0.2s, ec. 1.8s fl. 0.2s, ec. 1.8s fl. 0.2s, ec. 6.8s	203 **62**	**20**	Red round tower; 95.	Horn (335 meters 058°): Mo.(U) ev. 30s. **Aero Radiobeacon.**
14904 *L 6082*	**Tsyp Navolokskiy.**	69° 44.0′ N 33° 06.1′ E	**Al.Fl.(2+2)W.R.** period 16s W. fl. 0.1s, ec. 1.8s W. fl. 0.1s, ec. 6s R. fl. 0.1s, ec. 1.8s R. fl. 0.1s, ec. 6s	177 **54**	**18**	Red round tower, white bands, red lantern; 105.	Visible 090°-030°. **Horn:** 5 bl. ev. 60s (bl. 2s, si. 4s, bl. 4s, si. 4s, bl. 8s, si. 4s, bl. 10s, si. 8s, bl. 2s, si. 14s). **Radiobeacon.**
14905 *L 6088*	-SE.	69° 43.0′ N 33° 07.6′ E	**Fl.(2)W.** period 5.1s		9		
	MOTOVSKIY ZALIV:						
14916 *L 6094*	-Mys Malyy Korabel'nyy (Gorodetzki Point).	69° 34.0′ N 32° 50.0′ E	**Fl.W.** period 4s fl. 1s, ec. 3s	131 **40**	8	Black truncated pyramid, white stripe; 39.	Visible 253°-100°48′.
14920 *L 6093*	-Mys Zyna.	69° 36.1′ N 32° 31.5′ E	**Fl.G.** period 2.5s fl. 1s, ec. 1.5s	66 **20**	3	Black truncated pyramid, white band; 20.	
14924 *L 6096*	-Mys Motka.	69° 38.0′ N 32° 12.0′ E	**Fl.R.** period 6s	49 **15**	4	White pyramidal structure, red diagonal stripe; 20.	
14948 *L 6130*	-Mys Pikshuyev.	69° 33.6′ N 32° 25.8′ E	**Fl.(2)W.** period 6s fl. 0.5s, ec. 1.5s fl. 1s, ec. 3s	46 **14**	12	Red square tower; 20.	Visible 112°48′-001°48′.
	GUBA URA:						
14968 *L 6172*	-Mys Vyev-Navolok.	69° 27.1′ N 33° 03.7′ E	**Fl.W.R.** period 6s	144 **44**	W. 13 R. 10	Yellow octagonal tower; 49.	R. 205°30′-262°30′, W.-205°30′. **Radiobeacon.**
14976 *L 6208*	Ostrov Shurinov.	69° 25.0′ N 33° 14.0′ E	**Fl.W.R.G.** period 5s fl. 0.5s, ec. 4.5s	85 **26**	W. 8 R. 4 G. 2	Black octagonal tower, white bands; 23.	W. 052°-066°30′, G.-134°, W.-248°, R.-052°.

(1) No.	(2) Name and Location	(3) Position	(4) Characteristic	(5) Height	(6) Range	(7) Structure	(8) Remarks
			RUSSIA-BARENTS SEA				
14996 *L 6218*	**Mys Set'Navolok.**	69° 23.9′ N 33° 29.7′ E	**Al.Q.(3+3)R.G.** period 10s R. lt. 0.2s, ec. 0.9s R. lt. 0.2s, ec. 0.9s R. lt. 0.2s, ec. 2.6s G. lt. 0.2s, ec. 0.9s G. lt. 0.2s, ec. 0.9s G. lt. 0.2s, ec. 2.6s	240 **73**	R. **22** G. **19**	Yellow tower on yellow building; 39.	Visible 135°-025°. **Nautophone:** 5 bl. ev. 60s (bl. 1.5s, si. 6s, bl. 5s, si. 6s, bl. 5s, si. 6s, bl. 5s, si. 6s, bl. 1.5s, si. 18s). **Radiobeacon.**
15000 *L 6224*	Guba Lodeynaya, on Mys Laydennyy.	69° 22.0′ N 33° 29.0′ E	**Fl.G.** period 4s fl. 0.5s, ec. 3.5s	161 **49**	3	Octagonal masonry tower, black and white bands; 20.	Visible 065°-340°.
	KOL'SKIY ZALIV:						
15004 *L 6226*	**-Mys Letinskiy**.	69° 17.8′ N 33° 34.7′ E	**Fl.W.** period 6s fl. 1s, ec. 5s	279 **85**	**15**	Framework tower, white rectangular daymark, red stripe; 59.	
15008 *L 6227*	-Ostrov Toros.	69° 18.4′ N 33° 28.3′ E	**Fl.W.** period 3s fl. 1s, ec. 2s	167 **51**	8	Black metal framework tower; 16.	Visible 189°-000°.
15012 *L 6228*	-Ostrov Kuvshin, on SW. extremity.	69° 17.8′ N 33° 24.2′ E	**Q.W.R.G.**	79 **24**	W. 5 R. 3 G. 1	Red tower, white band; 12.	G. 275°-281°, W.-300°, R.-328°, W.-140°.
15016 *L 6227.3*	-Guba Kislaya Range, front.	69° 18.0′ N 33° 24.0′ E	**Fl.R.** period 1.5s		4		
15020 *L 6227.31*	- -Rear, 0.9 km. 276° from front.	69° 17.5′ N 33° 22.4′ E	**Fl.R.** period 2.5s		4		
15028 *L 6229.7*	-Sayda Seyerni.	69° 17.0′ N 33° 23.0′ E	**Fl.W.** period 4s fl. 1s, ec. 3s	40 **12**	5	Black square pyramid, white stripe; 16.	Visible 217°-090°.
15042 *L 6229*	-Bol'shaya Voronukha.	69° 16.5′ N 33° 28.0′ E	**Fl.W.R.** period 4s fl. 0.5s, ec. 3.5s	52 **16**	W. 6 R. 2	White round tower, red band; 33.	R. 117°30′-153°30′, W.-117°30′.
15043 *L 6229.5*	-Ostrov Zelenyy.	69° 16.8′ N 33° 24.9′ E	**Fl.W.R.** period 3.5s	150 **46**	W. 4 R. 2	Lantern on building; 19.	R. 234°-270°, W.-234°.
15044 *L 6248*	-Ostrov Sedlovatyy.	69° 15.6′ N 33° 28.7′ E	**Fl.G.** period 7s fl. 1s, ec. 6s	89 **27**	11	Tower on house; 39.	
15048 *L 6260*	-Guba Bol'shaya Volokovaya.	69° 15.2′ N 33° 34.1′ E	**Fl.R.** period 7s fl. 0.5s, ec. 6.5s	79 **24**	3	White pyramid, black bands; 22.	Visible 252°-131°.
15052 *L 6267*	-Ostrov Bol'shoy Oleniy.	69° 13.8′ N 33° 29.1′ E	**Iso.W.** period 3s	35 **11**	7	White square tower; 16.	Visible 047°-317°.
	KOL'SKIY ZALIV:						
15053	-Guba Olenya.	69° 13.0′ N 33° 19.8′ E	**F.W.R.**		W. 7 R. 3		W. 247°30′-256°30′, R. (partially obscured)-247°30′. Forms range 252° with beacon 2,300 meters W.
	KOL'SKIY ZALIV:						
15056 *L 6253*	-Mys Glinoyetskiy.	69° 13.0′ N 33° 26.0′ E	**Fl.W.R.G.** period 5s		W. 5 R. 3 G. 1		R. 101°-216°, W.-242°, G.-334°.
15060 *L 6254.5*	-Ostrov Shalim, on Guba Pala.	69° 12.0′ N 33° 24.0′ E	**Fl.W.** period 2s fl. 0.5s, ec. 1.5s	13 **4**	4	Dolphin with red box.	
15064 *L 6254*	-Palagubskiy Range, front, on Ostrov Gagachiy.	69° 11.0′ N 33° 24.0′ E	**Fl.R.** period 3s		3		

(1) No.	(2) Name and Location	(3) Position	(4) Characteristic	(5) Height	(6) Range	(7) Structure	(8) Remarks
			RUSSIA-BARENTS SEA				
15068 *L 6254.1*	--Rear, 600 meters 204°12′ from front.	69° 11.0′ N 33° 23.0′ E	**Fl.R.** period 3s		3		
15072 *L 6252*	-Mys Chizhov.	69° 13.0′ N 33° 27.0′ E	**Fl.R.** period 3s		4		
15076 *L 6231.4*	-Sekushiye No. "3" Range, front.	69° 13.2′ N 33° 34.3′ E	**Fl.G.** period 3s fl. 0.5s, ec. 2.5s	282 **86**	2	Beacon; 16.	Visible on range line only.
15080 *L 6231.41*	--Rear, 300 meters 087°48′ from front.	69° 13.2′ N 33° 34.7′ E	**Fl.G.** period 4s fl. 0.5s, ec. 3.5s	331 **101**	2	Beacon; 20.	Visible on range line only.
15088 *L 6294*	-Guba Tyuva, S. entrance point.	69° 11.6′ N 33° 34.5′ E	**Fl.R.** period 2.3s fl. 0.3s, ec. 2s	76 **23**	4	White square concrete tower, red stripe; 13.	**Nautophone:** 2 bl. ev. 60s.
15092 *L 6297*	-Tyuragabskiy Osevay Range, front.	69° 11.6′ N 33° 34.8′ E	**F.R.**	138 **42**	10	Metal framework tower, red rectangular daymark, white stripe; 46.	
15096 *L 6297.1*	--Rear, 740 meters 038°06′ from front.	69° 11.9′ N 33° 35.6′ E	**F.R.**	217 **66**	10	Metal framework tower, red rectangular daymark, white stripe; 39.	
15100 *L 6231.2*	-Sekushiye No. "2" Range, front.	69° 11.6′ N 33° 34.5′ E	**Fl.G.** period 2.3s fl. 0.3s, ec. 2s	46 **14**	2	White truncated pyramid, black stripe, white triangular daymark, point down; 20.	Visible 089°36′-101°36′.
15104 *L 6231.21*	--Rear, 275° meters 095°36′ from front.	69° 11.6′ N 33° 35.1′ E	**Fl.G.** period 2.3s fl. 0.3s, ec. 2s	203 **62**	2	White truncated pyramid, black stripe, white triangle point daymark; 20.	Visible 089°36′-101°36′.
15108 *L 6286*	-Ostrovok Brandvakhta.	69° 11.4′ N 33° 30.4′ E	**Fl.W.G.** period 5s	53 **16**	W. 5 G. 2	White truncated concrete pyramid, red band; 16.	W. 050°-140°, G.-050°.
15120 *L 6231*	-Sekushiye No. "1" Range, front.	69° 10.6′ N 33° 34.6′ E	**Fl.R.** period 2.5s fl. 0.5s, ec. 2s	210 **64**	2	Beacon; 26.	Visible on range line only.
15124 *L 6231.1*	--Rear, 365 meters 087°48′ from front.	69° 10.5′ N 33° 35.4′ E	**Fl.R.** period 2.5s fl. 0.5s, ec. 2s	289 **88**	2	Beacon; 26.	Visible on range line only.
15128 *L 6303*	-Ostrov Shurinov, center.	69° 09.7′ N 33° 29.7′ E	**Oc.R.** period 3s	38 **12**	5	Yellow 8-sided tower, white stripe; 20.	
15132 *L 6230*	-Mys Chirkovyy Range, front.	69° 08.7′ N 33° 32.3′ E	**F.R.**	187 **57**	12	White truncated slatted pyramid, black stripe, black triangular daymark, point up; 59.	Range line for measured distance.
15136 *L 6230.1*	--Middle, about 420 meters 177°48′ from front.	69° 08.5′ N 33° 32.4′ E	**F.R.**	335 **102**	12	White truncated pyramid, black stripe, black diamond daymark; 59.	
15140 *L 6230.2*	--Rear, about 914 meters 177°48′ from front.	69° 08.2′ N 33° 32.4′ E	**F.R.**	464 **141**	12	White truncated pyramid, black stripe, black triangular daymark, point down; 59.	
15144 *L 6304*	-Mys Krestovskiy.	69° 08.2′ N 33° 30.6′ E	**Fl.W.** period 5s fl. 0.5s, ec. 4.5s	49 **15**	5	White truncated pyramid, on red round tower; 33.	
15148 *L 6306*	-Ostrov Sal'nyy.	69° 07.7′ N 33° 27.6′ E	**Fl.(2)W.R.G.** period 13.5s fl. 0.5s, ec. 4s fl. 0.5s, ec. 8.5s	119 **36**	W. 10 R. 5 G. 3	Red structure, green roof; 21.	W. 027°30′-054°30′, G.-129°30′, R.-205°, W.-227°12′, G.-307°12′, R.-027°30′.
15152 *L 6308*	-Mys Sal'nyy.	69° 07.0′ N 33° 27.3′ E	**Fl.R.** period 6s fl. 0.6s, ec. 5.4s	46 **14**	4	Red truncated pyramid, white stripes; 33.	
15156 *L 6314*	-Mys Retinskiy.	69° 07.0′ N 33° 23.6′ E	**Oc.(1+2)W.** period 7.5s lt. 0.5s, ec. 1s lt. 2s, ec. 1s lt. 2s, ec. 1s	49 **15**	6	White concrete pyramid, red diagonal stripe; 17.	Visible 191°48′-061°. **Horn:** (400 meters SW.) 3 bl. ev. 20s.

(1) No.	(2) Name and Location	(3) Position	(4) Characteristic	(5) Height	(6) Range	(7) Structure	(8) Remarks
			RUSSIA-BARENTS SEA				
15160 *L 6311*	-Mys Retinskiy Deviation Ranges, center front, 590 meters 189°36′ from common rear.	69° 07.0′ N 33° 23.5′ E	**Oc.R.** period 3s lt. 2s, ec. 1s	72 **22**	3	Red truncated pyramid, white stripe, black diamond topmark; 39.	Forms range 009°36′.
15162 *L 6311.1*	--E. front, 185°24′ from common rear.	69° 06.9′ N 33° 23.7′ E	**F.R.**	79 **24**	2	Red rectangular daymark, white stripe, white conical topmark, point up; 39.	Forms range 005°24′. Shown on request.
15163 *L 6311.2*	--W. front, 194°06′ from common rear.	69° 06.9′ N 33° 23.6′ E	**F.R.**	102 **31**	2	Red rectangular daymark, white stripe, white conical topmark, point down; 36.	Forms range 014°06′. Shown on request.
15164 *L 6311.4*	---Common rear.	69° 07.3′ N 33° 23.6′ E	**F.R.**	135 **41**	3	White triangular pyramid, red stripe, white ball topmark; 36.	
15168 *L 6309*	-Mys Karbas.	69° 06.0′ N 33° 26.0′ E	**Fl.Y.** period 1.5s fl. 0.5s, ec. 1s	36 **11**	2	Black truncated pyramid, white band; 13.	
15172 *L 6316*	-Okol'nyy Range, front.	69° 05.8′ N 33° 27.1′ E	**F.R.**	104 **32**	10	White truncated pyramid, red stripe; 46.	
15176 *L 6316.1*	--Rear, about 1,006 meters 073°18′ from front.	69° 06.8′ N 33° 28.8′ E	**F.R.**	220 **67**	10	White truncated pyramid, red stripe; 39.	
15180 *L 6322*	-Okol'nyy, Guba Vayenga.	69° 05.5′ N 33° 27.4′ E	**Fl.G.** period 3s fl. 0.5s, ec. 2.5s	98 **30**	4	White truncated pyramid black stripe; 20.	
15184 *L 6319*	-Mys Filinskiy Deviation Ranges, N. front, 620 meters 095°06′ from common rear.	69° 06.1′ N 33° 20.0′ E	**F.W.**	148 **45**	2	Red truncated pyramid, white stripe, conical topmark, point up.	Visible 269°-281°. Forms range 275°06′.
15188 *L 6319.1*	--Center front, 620 meters 099°12′ from common rear.	0° 00.0′ 0° 00.0′	**F.G.**	128 **39**	3	Red truncated pyramid, white stripe, diamond topmark; 36.	Visible over arc of 60°. Forms range 279°12′.
15192 *L 6319.2*	--S. front, 620 meters 107°06′ from common rear.	69° 06.1′ N 33° 20.0′ E	**F.W.**	82 **25**	2	Red truncated pyramid, white stripe, conical topmark, point down; 39.	Visible 281°-293°. Forms range 287°06′.
15196 *L 6319.4*	---Common rear.	69° 06.2′ N 33° 18.9′ E	**F.G.**	217 **66**	3	Truncated pyramid, red rectangular daymark, white stripe, 66.	Visible over an arc of 60°.
15200 *L 6326*	-Mys Shavor.	69° 05.0′ N 33° 20.8′ E	**Fl.G.** period 2.5s fl. 0.5s, ec. 2s	29 **9**	5	White truncated pyramid, black bands; 13.	Marks NW. limit of prohibited area.
15208 *L 6329*	-Mys Velikiy.	69° 05.1′ N 33° 16.6′ E	**Fl.W.** period 6s fl. 1.5s, ec. 4.5s	23 **7**	5	Red concrete tower, white stripe; 13.	Visible 242°-070°30′.
15212 *L 6332*	-Mys Belokamennaya.	69° 04.5′ N 33° 10.6′ E	**Fl.W.** period 3s fl. 0.3s, ec. 2.7s	33 **10**	5	Red square concrete tower, white band; 26.	
15216 *L 6336*	-Mys Mokhnatkin.	69° 03.7′ N 33° 09.5′ E	**Fl.G.** period 4.5s fl. 1.5s, ec. 3s	72 **22**	2	Red octagonal tower, white band; 13.	
15224 *L 6342*	-Kiyevarakskiy Range, front.	69° 04.3′ N 33° 03.5′ E	**F.R.**	69 **21**	10	Red rectangular daymark, white stripe; 56.	
15226 *L 6342.01*	--Middle, 220 meters 005°12′ from front.	69° 04.1′ N 33° 03.7′ E	**F.R.**	322 **98**	10	Red rectangular daymark, white stripe; 53.	
15228 *L 6342.1*	---Rear, 500 meters 005°12′ from front.	69° 04.2′ N 33° 03.7′ E	**F.R.**	469 **143**	10	Red framework structure, white stripe; 46.	
15232 *L 6346*	-Mys Mishukov.	69° 02.7′ N 33° 02.5′ E	**Fl.R.G.** period 5s fl. 1s, ec. 4s	64 **20**	R. 10 G. 3	Tower on yellow building; 59.	R. 148°-208°, G.-006°, R.-038°. **Horn:** 4 bl. ev. 34s.

(1) No.	(2) Name and Location	(3) Position	(4) Characteristic	(5) Height	(6) Range	(7) Structure	(8) Remarks
			RUSSIA-BARENTS SEA				
	MURMANSK:						
15235 *L 6348*	-Prichala, jetty, head.	69° 00.3′ N 33° 01.1′ E	**F.R.**	20 **6**	1	Black metal column; 10.	At each end of jetty.
15238 *L 6349*	-Anna Korga.	69° 00.1′ N 33° 01.7′ E	**Fl.R.** period 3s fl. 0.3s, ec. 2.7s	36 **11**	5	Red round concrete tower, white band; 32.	**Radar reflector.**
15240 *L 6360*	-Portovny No. "7".	68° 59.6′ N 33° 03.0′ E	**2 F.R.** (vert.)	30 **9** 26 **8**	1	Red column, green gallery; 23.	
15245 *L 6362*	--No. "4".	68° 58.9′ N 33° 03.3′ E	**2.F.G.** (vert.)	26 **8** 23 **7**	1	Green metal column, black base; 20.	
15246 *L 6364*	--No. "3".	68° 58.8′ N 33° 03.1′ E	**F.R.**	26 **8**	1	Column, white band; 20.	
15247 *L 6366*	--No. "2".	68° 58.7′ N 33° 02.9′ E	**F.G.**	26 **8**	1	Green metal column, black base; 23.	
15248 *L 6368*	--No. "1".	68° 58.5′ N 33° 03.5′ E	**F.G.R.** (vert.)	26 **8** 23 **7**	1	Green metal column, red base; 23.	
15252 *L 6374*	-Pier, head.	68° 57.2′ N 33° 00.5′ E	**F.R.G.** (vert.)	16 **5**	1	Black metal column; 13.	
15256 *L 6376*	-Pier, head.	68° 56.8′ N 33° 00.5′ E	**F.R.G.** (vert.)	20 **6**	1	Black metal tower; 13.	
15258 *L 6376.5*	-E. pier, head.	68° 57.0′ N 33° 00.4′ E	**F.R.**		1		
15260 *L 6377*	-Tri Ruch'ya Range, front.	68° 56.8′ N 33° 00.1′ E	**F.G.**	102 **31**	2	Framework tower, red rectangular daymark, white stripe; 43.	
15262 *L 6377.1*	--Rear, 195 meters 324° from front.	68° 56.9′ N 33° 00.1′ E	**F.G.**	157 **48**	2	Framework tower, red rectangular daymark, white stripe; 46.	
15264 *L 6372*	-Lagernyy Range, front.	68° 56.1′ N 33° 00.3′ E	**F.R.**	150 **46**	7	Square tower, red rectangular daymark, white stripe; 39.	
15268 *L 6372.1*	--Drovyanoy, rear, 730 meters 195°43′ from front.	68° 55.8′ N 33° 00.1′ E	**F.R.**	299 **91**	7	Square tower, red rectangular daymark, white stripe; 39.	
15272 *L 6395*	Mys Chernyy.	69° 18.5′ N 33° 49.6′ E	**Fl.(1+2)W.** period 7.5s fl. 1s, ec. 2s fl. 0.5s, ec. 1s fl. 0.5s, ec. 2.5s	174 **53**	8	Black square, white diagonal stripes; 20.	
15276 *L 6397.5*	Ostrovnoy, middle of O. Chaichy.	69° 18.0′ N 33° 49.0′ E	**Fl.G.** period 4s fl. 1.5s, ec. 2.5s	59 **18**	1	Post with stays; 13.	
	OSTROV KIL'DIN:						
15288 *L 6414*	-Kil'dinskiy Zapadnyy.	69° 20.2′ N 33° 59.2′ E	**Iso.Y.** period 4s	82 **25**	6	White truncated pyramid, red stripes; 16.	Visible 287°-090°.
15292 *L 6404*	**-Kil'dinskiy Severnyy.**	69° 22.9′ N 34° 08.9′ E	**Fl.W.** period 6s fl. 0.5s, ec. 5.5s	275 **84**	**18**	Round white concrete tower, red bands; 63.	Visible 294°-109°. **Radiobeacon.**

(1) No.	(2) Name and Location	(3) Position	(4) Characteristic	(5) Height	(6) Range	(7) Structure	(8) Remarks
			RUSSIA-BARENTS SEA				
	KOL'SKIY ZALIV:						
15308 *L 6408*	-Kil'dinskiy Vostochnyy, near Mys Mogil'nyy.	69° 19.0′ N 34° 21.0′ E	**Fl.R.G.** period 6s fl. 1.5s, ec. 4.5s	62 **19**	R. 14 G. 12	White octagonal tower, square base; 33.	R. 238°-085°, G.-129°.
15312 *L 6418*	-Mys Chevray.	69° 17.3′ N 34° 24.0′ E	**Fl.W.** period 2.5s fl. 0.5s, ec. 2s	59 **18**	7	Red truncated pyramidal structure, white diagonal stripe; 30.	
15324 *L 6426*	Ostrov Malyy Oleniy, E. head.	69° 15.0′ N 34° 49.0′ E	**Fl.W.** period 5s fl. 0.5s, ec. 4.5s	92 **28**	10	Square truncated pyramidal framework structure, lower half white, upper half black; 21.	
15336 *L 6440*	**Mys Teriberskiy.**	69° 15.0′ N 35° 09.0′ E	**Al.Fl.R.G.** period 9.6s R. fl. 0.2s, ec. 7s G. fl. 0.2s, ec. 2.2s	154 **47**	**18**	Metal building with tower; 42.	Obscured 270°-017°. **Nautophone:** 2 bl. ev. 30s (bl. 6s, si. 8s, bl. 6s, si. 10s). **Radiobeacon.**
15344 *L 6446*	Ostrova Gavrilovskiye, N. summit of O. Bol'shoy Voronukh, Voron'i Lucki.	69° 12.0′ N 35° 49.0′ E	**Fl.W.** period 3s fl. 0.3s, ec. 2.7s	96 **29**	10	Pyramidal wooden structure, black and white square; 42.	
15376 *L 6472*	**Ostrov Bol'shoy Oleniy.**	69° 04.8′ N 36° 21.0′ E	**Fl.(3)W.** period 14s fl. 0.5s, ec. 0.5s fl. 1s, ec. 0.5s fl. 0.5s, ec. 11s	162 **49**	**19**	Yellow round concrete tower; 79.	**Radiobeacon.**
15380 *L 6476*	-S. head.	69° 04.0′ N 36° 25.0′ E	**Q.(2)W.R.** period 6s fl. 0.3s, ec. 0.9s fl. 0.3s, ec. 4.5s	158 **48**	W. 8 R. 3	Black truncated pyramid, white bands; 23.	W. 128°-341°12′ R.-006°48′, W.-040°48′, R.-084°.
15404 *L 6490*	Guba Zolotaya, entrance.	68° 51.8′ N 37° 03.0′ E	**Fl.W.** period 5s fl. 1s, ec. 4s	214 **65**	7	Black truncated pyramid, white stripe; 30.	
15408 *L 6494*	**Kharlovskiy.**	68° 48.6′ N 37° 19.3′ E	**Fl.(3)W.** period 13.8s fl. 0.3s, ec. 2.7s fl. 0.3s, ec. 2.7s fl. 0.2s, ec. 7.6s	397 **121**	**26**	Red pyramidal tower; 36.	**Radiobeacon.**
15412 *L 6500*	Ostrov Kuvshin.	68° 44.0′ N 37° 32.0′ E	**Fl.W.** period 7s fl. 0.5s, ec. 6.5s	246 **75**	7	White rectangular shield, red stripe, lantern on post; 11.	
15416 *L 6506*	**Guba Vostochnaya Litsa.**	68° 38.3′ N 37° 47.8′ E	**Fl.(2)W.R.G.** period 12s	164 **50**	W. **15** R. 10 G. 7	Red round tower, white band; 56.	G. 135°-182°, R.-267°, W.-283°, G.-036°, obscured elsewhere.
15432 *L 6516*	**Mys Chernyy.**	68° 22.0′ N 38° 39.0′ E	**Fl.W.** period 5s fl. 1s, ec. 4s	256 **78**	**15**	Red round tower, white band; 62.	**Radiobeacon.**
15434 *L 6517*	Ivanovskoy Guby Range, front.	68° 20.1′ N 38° 27.9′ E	**Fl.R.** period 1.5s		4		Visible on range line only. Shown on request.
15434.1 *L 6517.1*	-Rear, 215° from front.	68° 20.0′ N 38° 27.8′ E	**Fl.W.** period 3s		5		Visible on range line only. Shown on request.
	ZALIV SVYATONOSSKIY:						
15444 *L 6521*	-Ostrov Medvezhiy.	68° 03.8′ N 39° 36.3′ E	**Fl.W.** period 5s	131 **40**	6	Yellow octagonal tower; 33.	
15448 *L 6522*	-S. entrance Range, front.	68° 02.5′ N 39° 33.4′ E	**F.R.**		8		
15448.1 *L 6522.05*	- -Middle, 500 meters 204°36′ from front.	68° 02.3′ N 39° 33.1′ E	**F.R.**		8		
15448.2 *L 6522.1*	- - -Rear, 800 meters 204°36′ from front.	68° 02.2′ N 39° 33.0′ E	**F.R.**		8		

(1) No.	(2) Name and Location	(3) Position	(4) Characteristic	(5) Height	(6) Range	(7) Structure	(8) Remarks
			RUSSIA-BARENTS SEA				
15452 *L 6520*	-Ostrov Chaichiy.	68° 05.6′ N 39° 26.3′ E	**Fl.W.G.** period 1.5s	164 **50**	W. 7 G. 2	Red pyramidal structure, white diagonal stripe; 20.	W. 246°-122°, G.-246°.
15457 *L 6523*	-Ostrov Zelenyy Range, front.	68° 02.3′ N 39° 37.0′ E	**Fl.R.** period 1.5s		5		
15457.1 *L 6523.1*	- -Rear, 900 meters 125°42′ from front.	68° 02.0′ N 39° 38.0′ E	**Fl.R.** period 1.5s		5		Harbor channel marked by buoys.
			RUSSIA-BELOYE MORE (WHITE SEA)				
15464 *L 6534*	**Mys Svyatoy Nos.**	68° 08.0′ N 39° 46.0′ E	**Fl.(2)W.** period 15s	308 **94**	**22**	Yellow octagonal tower; 72.	Visible 027°-358°. **Radiobeacon** 1 mile NW.
15468 *L 6537*	Mys Koroviy Nos.	67° 59.0′ N 40° 04.0′ E	**Fl.W.** period 2.5s fl. 0.3s, ec. 2.2s	287 **87**	10	Quadrangular slatted iron framework tower, red stripe; 62.	
15488 *L 6553*	**Mys Bolshoy Gorodetskiy.**	67° 42.0′ N 40° 59.0′ E	**Fl.(3)W.** period 13.8s fl. 0.3s, ec. 2.4s fl. 0.3s, ec. 2.4s fl. 0.3s, ec. 8.1s	180 **55**	**26**	White and red striped tower on red house; 61.	Visible 132°-351°. **Horn:** Mo.(U) ev. 30s. **Radiobeacon.**
15492 *L 6556*	**Mys Ostryye Ludki.**	67° 25.0′ N 41° 08.0′ E	**Fl.(2)W.** period 15s	436 **133**	**18**	Red square truncated framework pyramid, rectangular superstructure, white stripes; 72.	
15496 *L 6560*	**Tersko-Orlovskiy.**	67° 11.9′ N 41° 19.9′ E	**Fl.(2)W.** period 6s fl. 0.2s, ec. 1.5s fl. 0.2s, ec. 4.1s	289 **88**	**23**	Yellow round tower; 67.	Visible 160°-000°. Reserve light Fl.(2)W. 6.5s 6M. **Horn:** 5 bl. ev. 60s. **Radiobeacon.**
15500 *L 6564*	Ostrov Veshnyak, E. bluff of island.	67° 07.0′ N 41° 24.0′ E	**Fl.W.** period 5s fl. 0.5s, ec. 4.5s	144 **44**	11	Square truncated pyramid, red and white bands; 81.	
15512 *L 6572*	Ostrova Ponoyskiye Ludki, SE. island.	66° 59.0′ N 41° 20.0′ E	**Fl.(3)W.** period 12s fl. 0.5s, ec. 1s fl. 0.5s, ec. 1s fl. 0.5s, ec. 8.5s	66 **20**	9	Red slatted structure, white band; 59.	
15516 *L 6576*	**Ostrov Danilov.**	66° 44.4′ N 41° 05.8′ E	**Fl.W.** period 5s fl. 0.5s, ec. 4.5s	56 **17**	**15**	Red quadrangular truncated pyramid, white stripes, yellow lantern; 46.	Visible 212°12′-032°12′.
	OSTROV SOSNOVETS:						
15520 *L 6580*	**-Sosnovetskiy.**	66° 29.0′ N 40° 41.0′ E	**Fl.(2)W.** period 7.2s fl. 0.1s, ec. 1.7s fl. 0.1s, ec. 5.3s	145 **44**	**17**	Round iron structure, black and white bands; 102.	**Horn:** 8 bl. ev. 48s. **Radiobeacon.**
15524 *L 6582*	-N. extremity of island.	66° 29.7′ N 40° 41.5′ E	**Fl.W.** period 1.5s	47 **14**	4	White wooden truncated pyramid, lantern platform; 20.	
15528 *L 6584*	-S. extremity of island.	66° 29.1′ N 40° 40.8′ E	**Q.W.**	36 **11**	4	White wooden truncated pyramid, lantern platform; 20.	
15532 *L 6590*	Pulonga, 2 miles NE. of Pulonga river entrance.	66° 17.0′ N 40° 03.0′ E	**Fl.W.** period 7s	121 **37**	11	White truncated pyramid, red bands; 43.	
15544 *L 6596*	**Mys Nikodimskiy.**	66° 06.0′ N 39° 06.0′ E	**Fl.(2)W.** period 15s fl. 0.5s, ec. 3.3s fl. 0.5s, ec. 10.7s	169 **52**	**24**	White octagonal truncated pyramid, black stripes; 89.	Reserve light Fl.(2)W. 15s 6M. Visible 208°-138°. **Nautophone:** 3 bl. ev. 30s (bl. 4s, si. 2s, bl. 6s, si. 4s, bl. 4s, si. 10s). **Radiobeacon.**
15564 *L 6600*	Chavan'ga Range, front.	66° 07.0′ N 37° 45.0′ E	**Fl.W.** period 1.5s	16 **5**	9	White column, black stripe; 11.	Visible on range line only.

(1) No.	(2) Name and Location	(3) Position	(4) Characteristic	(5) Height	(6) Range	(7) Structure	(8) Remarks
			RUSSIA-BELOYE MORE (WHITE SEA)				
15568 *L 6600.1*	-Rear, 640 meters 354°12′ from front.	66° 06.6′ N 37° 45.5′ E	**Fl.R.** period 3s fl. 1s, ec. 2s	26 **8**	9	White column, black stripe; 13.	
15572 *L 6602*	Kuzomen'.	66° 16.0′ N 36° 56.0′ E	**Fl.W.** period 3s fl. 0.3s, ec. 2.7s	41 **12**	8	White square truncated pyramid, black band; 26.	
15576 *L 6610*	**-Kashkarantsy.**	66° 20.0′ N 36° 01.4′ E	**Fl.(2)W.** period 15s fl. 1.5s, ec. 1.5s fl. 1.5s, ec. 10.5s	85 **26**	**15**	Red round tower, white bands; 79.	**Radiobeacon.**
15588 *L 6612*	Kuzreka.	66° 36.1′ N 34° 49.4′ E	**Fl.W.** period 3s		5		
15600 *L 6648*	-Krestovyye Range, front, SE. end of Ostrov Berezovyy.	67° 06.0′ N 32° 32.0′ E	**Fl.W.** period 2s fl. 0.5s, ec. 1.5s	74 **23**	12	Metallic truncated pyramid, white quadrangular daymark, red stripe; 48.	Visible over an arc of 90°.
15604 *L 6648.1*	- -Rear, 2.8 km. 317°54′ from front.	0° 00.0′ 0° 00.0′	**Iso.W.** period 6s	192 **59**	12	Metallic truncated pyramid, white quadrangular daymark, red stripe; 32.	Visible over an arc of 90°.
15608 *L 6646*	-Ostrov Gorelyy.	67° 03.8′ N 32° 36.5′ E	**Fl.W.** period 3s	36 **11**	6	Truncated pyramid; 23.	
15612 *L 6642*	-Mys Vonyuchiy Range, front.	67° 01.0′ N 32° 48.1′ E	**Fl.W.** period 2s fl. 0.3s, ec. 1.7s	34 **10**	11	White truncated slatted pyramid, red stripe; 33.	Visible on range line only.
15616 *L 6642.1*	- -Rear, 240 meters 344°30′ from front.	67° 01.1′ N 32° 48.0′ E	**Fl.W.** period 4s fl. 0.5s, ec. 3.5s	46 **14**	11	White truncated slatted pyramid, red stripe; 43.	Visible on range line only.
15620 *L 6636*	-Ostrova Kibirinskiye Ludy Range, front.	66° 56.0′ N 32° 50.0′ E	**Fl.W.** period 2.1s fl. 0.3s, ec. 1.8s	55 **17**		White square truncated pyramidal structure, red stripe.	Visible 33° each side of range line.
15624	- -Rear, 914 meters 327°06′ from front.	66° 56.3′ N 32° 49.3′ E	**Fl.W.R.** period 5s fl. 0.5s, ec. 4.5s	106 **32**	W. **15** R. 6	Yellow wooden tower, black lantern; 56.	W. 323°-331°, R.-152°, W.-162°, R.-323°.
15628 *L 6666*	-Ostrov Drestnoy Baklysh.	66° 53.0′ N 32° 43.0′ E	**Fl.W.** period 3s fl. 0.3s, ec. 2.7s	46 **14**	9	Black square truncated slatted pyramid; 34.	
15632 *L 6632*	-Rezanovy Ludy.	66° 47.0′ N 33° 16.0′ E	**Fl.W.** period 4s fl. 1s, ec. 3s	46 **14**	8	White truncated pyramid, red stripe; 42.	
15636 *L 6630*	-Mys Kochinnyy.	66° 43.0′ N 33° 30.4′ E	**Fl.W.** period 5s	62 **19**	12	Gray circular tower, white lantern; 32.	Visible 298°30′-111°.
15640 *L 6628*	-Ostrov Bol'shoy Sedlovatty.	66° 41.0′ N 33° 40.0′ E	**Fl.W.** period 3s fl. 0.3s, ec. 2.7s	88 **27**	7	White truncated pyramid beacon, black stripe; 15.	
15644 *L 6624*	-Ostrova Stolbovyye Ludy, center rock.	66° 40.8′ N 33° 47.1′ E	**Fl.R.** period 3s fl. 0.4s, ec. 2.6s	78 **24**	5	Black truncated pyramid; 29.	Visible 275°-098°.
15648 *L 6672*	-Ostrov Drestnoy Baklysh, Guba Kovda entrance.	66° 43.4′ N 32° 58.9′ E	**Fl.W.R.G.** period 3s fl. 0.3s, ec. 2.7s	59 **18**	W. 9 R. 3 G. 3	White square truncated slatted pyramid, black bands, red lantern; 29.	W. 227°-293°, G.-053°, W.-074°, R.-227°.
15652 *L 6673*	-Varnichnye Range, front.	66° 43.0′ N 32° 50.0′ E	**Q.W.**		8	Beacon.	
15656 *L 6673.1*	- -Rear, about 371 meters 257°48′ from front.	66° 42.4′ N 32° 49.7′ E	**Fl.W.** period 2s fl. 0.5s, ec. 1.5s		8	Beacon.	
15660 *L 6674*	-Tolstichnye Range, front.	66° 44.0′ N 32° 54.0′ E	**Fl.W.** period 2s fl. 0.3s, ec. 1.7s		1	Beacon.	
15664 *L 6674.1*	- -Rear, about 167 meters 332°30′ from front.	0° 00.0′ 0° 00.0′	**Fl.W.** period 3s fl. 0.5s, ec. 2.5s		1	Beacon.	

(1) No.	(2) Name and Location	(3) Position	(4) Characteristic	(5) Height	(6) Range	(7) Structure	(8) Remarks
			RUSSIA-BELOYE MORE (WHITE SEA)				
15668	-Yelovets O. Range, front.	66° 44.0′ N 32° 53.0′ E	**F.R.**		1	Beacon.	
15672	- -Rear, about 148 meters 290° from front.	0° 00.0′ 0° 00.0′	**F.R.**		1	Beacon.	
15676 *L 6676*	-Brodki, front.	66° 45.0′ N 32° 50.0′ E	**Fl.W.** period 2s fl. 0.5s, ec. 1.5s	23 **7**	1	Beacon.	
15680	- -Rear, about 278 meters 304°12′ from front.	0° 00.0′ 0° 00.0′	**Fl.W.** period 3s fl. 1s, ec. 2s	38 **12**	1	Beacon.	
15684	-Gorelaya Range, front.	66° 44.0′ N 32° 53.0′ E	**Q.W.**	23 **7**	1	Beacon.	
15688	- -Rear, about 185 meters 108° from front.	0° 00.0′ 0° 00.0′	**Fl.W.** period 2s fl. 0.5s, ec. 1.5s	42 **13**	1	Beacon.	
15692 *L 6682*	-Ostrova Sredniye Ludy.	66° 36.0′ N 33° 41.1′ E	**Fl.(2)W.** period 5s	105 **32**	10	Metal framework tower, white square daymark, red band; 56.	**Radar reflector.**
	-RACON		**T(–)** period 15s		8		
15696 *L 6678*	-Ostrov Naumikha.	66° 35.0′ N 33° 28.0′ E	**Fl.W.** period 4.5s	93 **28**	10	Black round tower on concrete base; 11.	Visible 143°-313°.
15700 *L 6620*	-Guba Bol'shaya Pir'yu, first Range, front.	66° 40.0′ N 34° 22.0′ E	**F.G.**		2	White rectangular daymark, black stripe.	
15704 *L 6620.1*	- -Rear, 004°30′ from front.	0° 00.0′ 0° 00.0′	**F.G.**		2	Truncated pyramid, white rectangular daymark, black stripe.	
15708 *L 6621*	-Guba Bol'shaya Pir'yu Range, front.	66° 41.0′ N 34° 22.0′ E	**Fl.R.** period 2s			White rectangular daymark, black stripe.	
15712 *L 6621.1*	- -Rear, about 370 meters 018°15′ from front.	0° 00.0′ 0° 00.0′	**Fl.R.** period 4s			White rectangular daymark, black stripe.	
15716 *L 6618*	-Ostrov Nablyundeniya.	66° 39.0′ N 34° 21.0′ E	**Fl.R.** period 6s fl. 0.6s, ec. 5.4s	31 **9**		White house, red roof and lantern gallery, mast in front.	Visible 270°-090°.
15720 *L 6616*	-Ostrov Vol'ostrov.	66° 37.0′ N 34° 20.0′ E	**Fl.W.** period 4s	215 **66**	8	Black pyramid; 51.	
15724 *L 6614*	-Mys Turiy.	66° 32.2′ N 34° 30.4′ E	**Fl.W.** period 3s	115 **35**	12	White square truncated pyramid, black diagonal stripes; 30.	Visible 261°-096°.
15732 *L 6688*	-Ostrov Kem'Ludy, on Ostrov Asifiy.	66° 25.3′ N 33° 51.6′ E	**Fl.(2)W.** period 5s	82 **25**	9	Framework tower, red trapezoidal daymark, yellow stripe; 46.	Partially obscured 078°-135°. **Radar reflector.**
15736 *L 6693*	-Ploskaya Dvinskaya Luda.	66° 16.0′ N 33° 59.0′ E	**Fl.R.** period 1.5s fl. 0.5s, ec. 1s		5	Beacon.	
15740 *L 6694*	**Mys Sharapov.**	66° 14.0′ N 34° 06.0′ E	**Fl.W.** period 14.5s fl. 1s, ec. 13.5s	187 **57**	**15**	White round tower, on concrete base; 15.	Visible 100°-305°.
15744 *L 6700*	Mys Kirbey.	65° 57.5′ N 34° 41.8′ E	**Fl.W.** period 2.5s	91 **28**	7	Post on white hut; 16.	
15748 *L 6706*	Nakhkonitsa Rock.	65° 48.0′ N 35° 01.0′ E	**Fl.W.** period 5s fl. 0.5s, ec. 4.5s	46 **14**	7	Gray concrete tower, red lantern; 46.	Visible 150°-346°12′.
15752 *L 6712*	Ostrov Samba-Luda.	65° 38.3′ N 35° 13.9′ E	**Fl.W.** period 3s fl. 0.3s, ec. 2.7s	40 **12**	11	Gray square concrete pyramid; 26.	**Radiobeacon.**
15756 *L 6718*	Khenekorgskiy Stamik, on islet.	65° 24.0′ N 35° 02.0′ E	**Fl.W.** period 7s fl. 1s, ec. 6s	23 **7**	7	Black concrete column, red lantern; 13.	

(1) No.	(2) Name and Location	(3) Position	(4) Characteristic	(5) Height	(6) Range	(7) Structure	(8) Remarks
	RUSSIA-BELOYE MORE (WHITE SEA)						
	ONEZHSKAYA GUBA:						
	-Kem' Approach:						
	--Ostrova Rombaki:						
15760 *L 6730*	---Ostrov Yuzhnyy Rombak, S. point.	65° 01.7′ N 35° 01.8′ E	**Fl.W.R.** period 3s fl. 0.3s, ec. 2.7s	111 **34**	W. 14 R. 5	Yellow house, red roof; 30.	W. 135°30′-211°30′, R.-231°30′, W.-278°, R.-357°. **Horn:** 1 bl. ev. 60s
15764 *L 6736*	---Ostrov Malyy Rombak, S. end, front.	65° 01.2′ N 35° 01.9′ E	**Q.W.**	30 **9**	3	White slatted shield, black stripe; 23.	Visible on range line only.
15768 *L 6736.1*	----Rear, 70 meters 243°48′ from front.	65° 01.2′ N 35° 01.7′ E	**Fl.W.** period 2.5s fl. 0.5s, ec. 2s	51 **16**	3	White slatted shield, black stripe; 26.	Visible on range line only.
15780 *L 6740*	---Severo Vostochnyy Farvater Range No. "2", N. extremity, front.	65° 00.0′ N 34° 57.0′ E	**Fl.W.** period 1.5s fl. 0.5s, ec. 1s	46 **14**	4	Same beacon as rear light of Range No. "1".	
15784	----Rear, 115 meters 081°12′ from front.	65° 00.5′ N 34° 56.6′ E	**Fl.W.** period 3s fl. 0.5s, ec. 2.5s	57 **17**	3	White shield, red stripe; 52.	Visible on range line only.
15788 *L 6760*	---Range, islet E. of island, front.	65° 00.0′ N 34° 49.0′ E	**F.W.**	34 **10**	3	White square slatted framework pyramid; 30.	Visible on range line only.
15792 *L 6760.1*	----Rear, 150 meters 286°36′ from front.	65° 00.1′ N 34° 48.7′ E	**F.W.**	46 **14**	3	White truncated pyramid; 46.	Visible on range line only.
15796 *L 6768*	---Ostrov Rabocheostrovsk, front.	65° 00.0′ N 34° 48.0′ E	**F.R.**	37 **11**	2	White quadrangular slatted truncated pyramid, red stripe; 28.	Visible on range line only. F.W. range lights on sawmill wharf at Kem Port.
15800 *L 6768.1*	----Rear, 385 meters 257°18′ from front.	64° 59.7′ N 34° 47.3′ E	**F.R.**	54 **16**	2	Post, white wooden shield, red stripe; 30.	Visible on range line only.
15812 *L 6788*	**-Ostrov Solovetskiy.**	65° 06.2′ N 35° 35.2′ E	**Fl.(2)W.** period 8s fl. 1s, ec. 1.5s fl. 1s, ec. 4.5s	323 **98**	**18**	Green tower on red cupola of white church; 90.	Visible 351°-228°.
15816 *L 6790*	-Ostrov Malaya Muksalma.	65° 02.0′ N 36° 01.0′ E	**Fl.W.** period 3s	144 **44**	8	Black pyramid, white bands; 39.	
15820 *L 6788.5*	-Ostrov Pes'ya Luda Range, front.	65° 01.0′ N 35° 40.0′ E	**Fl.W.** period 4s	39 **12**	8	White truncated pyramid, red stripe; 23.	
15824 *L 6788.51*	--Rear, 200 meters 018°12′ from front.	65° 01.4′ N 35° 39.8′ E	**Fl.W.** period 1.5s	62 **19**	8	White truncated pyramid, red stripe; 36.	
15832 *L 6784*	**-Topy Rocks.**	65° 00.0′ N 35° 27.0′ E	**Fl.W.R.** period 3s fl. 0.5s, ec. 2.5s	75 **23**	W. **15** R. 9	Black round concrete tower, white lantern; 66.	R. 231°06′-316°12′, W.-231°06′.
15836 *L 6800*	-Ostrov Rovnyazhiy.	64° 48.0′ N 35° 15.0′ E	**Fl.W.R.** period 2s	71 **22**	W. 10 R. 7	Square slatted yellow tower; 23.	R. 312°48′-322°48′, W.-312°48′.
15840 *L 6802*	-Ostrova Sennukhi, NE. extremity of Ostrov Bol'shaya Sennukha.	64° 49.0′ N 35° 35.0′ E	**Fl.W.** period 5s fl. 1.5s, ec. 3.5s	127 **39**	7	White truncated pyramid, black bands; 20.	
15844 *L 6804*	**-Ostrov Bol'shoy.**	64° 40.9′ N 35° 33.9′ E	**L.Fl.(4)W.** period 30s fl. 3s, ec. 3s fl. 3s, ec. 3s fl. 3s, ec. 3s fl. 3s, ec. 9s	195 **59**	**20**	Red square iron framework structure; 86.	**Radiobeacon.**
15848 *L 6806*	-Ostrov Malyy Zhuzhmuy, SE. head.	64° 37.0′ N 35° 43.0′ E	**Fl.R.** period 3s fl. 0.3s, ec. 2.7s	33 **10**	6	White square truncated pyramid; 20.	
	-Onega River Entrance:						
15852 *L 6816*	--Belomorsk Range, N. side of bay, front.	64° 33.0′ N 34° 49.0′ E	**F.R.**	66 **20**	12	Red pyramid tower, white stripe; 30.	

(1) No.	(2) Name and Location	(3) Position	(4) Characteristic	(5) Height	(6) Range	(7) Structure	(8) Remarks
	RUSSIA-BELOYE MORE (WHITE SEA)						
15856 *L 6816.1*	---Rear, 1.8 km. 260° 30′ from front.	64° 32.8′ N 34° 47.3′ E	**F.R.**	98 **30**	12	Red pyramidal tower, white stripe; 44.	
15872 *L 6832*	-Ostrov Osinka.	64° 31.0′ N 35° 14.0′ E	**Fl.W.** period 5s fl. 0.5s, ec. 4.5s	59 **18**	7	Black square pyramid; 33.	
15880 *L 6838*	-Ostrov Tit-Luda.	64° 25.0′ N 36° 06.0′ E	**Fl.W.** period 4s fl. 0.4s, ec. 3.6s	46 **14**	11	White truncated pyramid; 36.	Partially obscured 324°30′-331°30′.
15884 *L 6840*	-Ova Perkh Ludy.	64° 20.0′ N 36° 27.0′ E	**Fl.G.** period 1.5s	62 **19**	3	White pyramid, black stripe; 23.	Partially obscured 300°-115°.
15888 *L 6836*	-Ostrova Salma Luda.	64° 31.5′ N 35° 36.8′ E	**Fl.G.** period 5s fl. 0.5s, ec. 4.5s	52 **16**	3	Pyramid, black triangular daymark, point down; 30.	
15892 *L 6850*	--Ostrov Baklan.	63° 58.0′ N 37° 33.0′ E	**Fl.W.** period 7s	42 **13**	7	Black square truncated, slatted framework pyramid; 20.	
15896 *L 6860*	--Ostrov Shogly, on North Island.	64° 02.0′ N 37° 48.0′ E	**Fl.W.R.G.** period 3s fl. 0.3s, ec. 2.7s	33 **10**	W. 10 R. 4 G. 3	Red round iron tower on concrete base; 16.	W. 351°-136°, R.-146°, W.-247°, G.-284°, R.-330°.
15900 *L 6864*	--Mys Pikhnemskiy Range No. "1", front.	63° 58.0′ N 38° 02.0′ E	**F.W.**	59 **18**	8	White pyramidal framework structure, red stripe; 56.	Visible on range line only.
15904 *L 6864.1*	---Rear, about 1,188 meters 086°48′ from front.	63° 57.8′ N 38° 03.4′ E	**F.W.**	92 **28**	8	White pyramidal framework structure, red stripe; 89.	Visible on range line only.
15908 *L 6870*	--Mys Pikhemskiy Range, No. "2", front.	63° 57.0′ N 38° 01.0′ E	**F.G.**	79 **24**	4	White square truncated pyramid, red stripe; 59.	Visible on range line only. Reserve light Fl.W. 3s 5M.
15912 *L 6870.1*	---Rear, about 1,097 meters 113°18′ from front.	63° 56.2′ N 38° 01.7′ E	**F.G.**	98 **30**	4	White square truncated pyramid, red stripe; 89.	Visible on range line only. Reserve light L.Fl.W. 6s 5M.
15916 *L 6874*	--Gorodskoy Range, front.	63° 55.0′ N 38° 05.0′ E	**F.R.**	102 **31**	10	White square truncated pyramidal framework structure, red stripe; 72.	Visible 036°-216°. Reserve light Fl.W. 2.5s.
15920 *L 6874.1*	---Rear, about 1,371 meters 125°48′ from front.	63° 53.9′ N 38° 07.2′ E	**F.R.**	161 **49**	10	White square truncated pyramid, red stripe; 108.	Visible 036°-216°. Reserve light Iso.W. 4s.
15924 *L 6876*	--Zavodskoy Range, front.	63° 54.0′ N 38° 06.0′ E	**F.G.**	33 **10**	3	White truncated pyramid, red stripe; 26.	Visible on range line only. Reserve light Fl.W. 3.5s.
15928 *L 6876.1*	---Rear, 238 meters 150°30′ from front.	63° 53.4′ N 38° 06.0′ E	**F.G.**	53 **16**	3	White triangular framework beacon, red stripe; 39.	Visible on range line only. Reserve light Fl.W. 6s.
15932 *L 6882*	--Pristanskiy Range, front.	63° 54.0′ N 38° 06.0′ E	**F.R.**	43 **13**	3	Wooden mast, white round daymark, red stripe; 39.	
15936 *L 6882.1*	---Rear, about 55 meters 112°06′ from front.	63° 54.1′ N 38° 05.9′ E	**F.R.**	36 **11**	3	Wooden mast, white diamond daymark, red stripe; 39.	
15940 *L 6884*	-Lesopilyniy Range, front.	63° 53.0′ N 38° 07.0′ E	**F.R.**	29 **9**	3	Wooden post, white quadrangular topmark, red stripe; 23.	
15944 *L 6884.1*	--Rear, about 109 meters 137°36′ from front.	63° 53.3′ N 38° 07.0′ E	**F.R.**	57 **17**	3	Wooden post, white quadrangular daymark, red stripe; 42.	
15948 *L 6896*	-Ostrov Pur-Luda.	64° 14.0′ N 37° 21.0′ E	**Fl.W.R.** period 5s fl. 0.5s, ec. 4.5s	96 **29**	W. 13 R. 5	Black round iron tower on concrete base; 10.	R. 125°30′-161°, W.-125°30′.
15952 *L 6844*	-Ostrov Pulonets.	64° 13.0′ N 37° 04.0′ E	**Fl.W.** period 3s fl. 0.3s, ec. 2.7s	59 **18**	7	Black square framework pyramid on concrete base; 41.	
15956 *L 6900*	-Lyamitskiye.	64° 26.0′ N 37° 04.0′ E	**Fl.W.R.** period 8s fl. 0.5s, ec. 7.5s	121 **37**	W. 11 R. 5	Square truncated slatted pyramid skeleton tower, black and white bands; 36.	R. 333°-351°30′ W.-143°, obscured elsewhere.
15968 *L 6908*	**-Mys Chesmenskiy.**	64° 43.0′ N 36° 33.0′ E	**L.Fl.W.R.** period 12s fl. 4.5s, ec. 7.5s	125 **38**	W. **17** R. 7	Red and white tower on house; 62.	W. 308°30′-133°, R.-155°, W.-172°30′. **Horn:** 2 bl. ev. 90s. **Radiobeacon** 445 meters WNW.

(1) No.	(2) Name and Location	(3) Position	(4) Characteristic	(5) Height	(6) Range	(7) Structure	(8) Remarks
			RUSSIA-BELOYE MORE (WHITE SEA)				
15980 *L 6914*	-Mys Letniy-Orlov.	64° 55.3′ N 36° 26.4′ E	**Fl.W.R.** period 6s fl. 1.5s, ec. 4.5s	40 **12**	W. 12 R. 12	White square pyramidal tower, black stripes, red lantern; 39.	W. 335°-024°30′, R.-071°30′, W.-215°. **Horn:** 5 bl. ev. 60s.
15984 *L 6916*	**-Ostrov Anzerskiy.**	65° 09.0′ N 36° 14.0′ E	**Fl.W.** period 4s fl. 0.5s, ec. 3.5s	201 **61**	**15**	Square unpainted framework pyramid, red lantern; 36.	
16000 *L 6920*	**Ostrov Zhizhginskiy.**	65° 12.2′ N 36° 48.8′ E	**Fl.(2)W.** period 15.6s fl. 0.3s, ec. 3s fl. 0.3s, ec. 12s	148 **45**	**18**	Round yellow tower; 66.	2 pair F.W. and 1 pair F.G. range lights shown on E. side of island. **Nautophone:** (720 meters NE.) 2 bl. ev. 20s. **Radiobeacon.**
16004 *L 6932*	-Ostrov Churnavolok.	65° 13.5′ N 36° 50.7′ E	**Fl.W.** period 3s fl. 0.3s, ec. 2.7s	56 **17**	8	Gray stone pyramid; 46.	**Radar reflector.**
16008 *L 6934*	-Letniy Navolokski, on Cape Stanovishche.	65° 09.7′ N 37° 05.8′ E	**Fl.W.** period 2s	66 **20**	10	Black square daymark, white diagonal stripes; 49.	**Radar reflector.**
	DVINSKAYA GUBA:						
16012 *L 6936*	-Mys Lopshengski.	65° 02.0′ N 37° 38.0′ E	**Fl.W.** period 4s fl. 0.5s, ec. 3.5s	184 **56**	12	White square truncated pyramid, black stripe; 39.	**Radar reflector.**
16024 *L 6940*	-Mys Yaren'gskiy Rog.	64° 50.2′ N 38° 20.5′ E	**Fl.W.** period 1.5s	101 **31**	14	White square truncated pyramid, black stripe; 115.	**Radar reflector.** **Radiobeacon.**
16032 *L 6939*	-Krasnaya Gora.	64° 46.0′ N 38° 38.0′ E	**Fl.W.** period 4s fl. 1s, ec. 3s	130 **40**	11	Red square truncated slatted pyramidal structure, white stripe; 75.	
16036 *L 6944*	-Syuz'ma, N. of village.	64° 42.0′ N 39° 00.0′ E	**Fl.W.** period 2s fl. 0.4s, ec. 1.6s	160 **49**	10	Quadrangular iron slatted framework structure, 3 sides facing seaward, showing 2 trapezoidal forms with smaller bases together, upper one black, lower one white; 63.	
16040 *L 6946*	-Tolstik.	64° 39.0′ N 39° 16.0′ E	**Fl.W.** period 4s fl. 0.5s, ec. 3.5s	160 **49**	11	Quadrangular iron slatted framework structure, 3 sides facing seaward, showing 2 trapezoidal forms with smaller bases together, upper one red, lower one white; 95.	
16040.8 *L 6948*	-Severodvinsk Range, front.	64° 34.5′ N 39° 47.5′ E	**Q.W.**		12		
	DIVINSKAYA GUBA:						
16040.81 *L 6948.05*	- -Middle, 200 meters 135°52′ from front.	64° 34.2′ N 39° 47.5′ E	**2 F.G.**		**15**		
16040.82 *L 6948.1*	- -Rear, 1,723 meters 135°42′ from front.	64° 33.6′ N 39° 48.8′ E	**2 F.R.**		**19**		Visible on range line only.
	- -RACON		**BE(– • • • •)** period 30s		**20**		Azimuth coverage 270°-000°.
	DVINSKAYA GUBA:						
16044 *L 6970*	**-Ostrov Mud'yugskiy.**	64° 54.8′ N 40° 13.5′ E	**Fl.(2)W.** period 9.7s fl. 0.2s, ec. 2.3s fl. 0.2s, ec. 7s	131 **40**	**18**	Yellow round stone tower; 131.	**Nautophone:** (220 meters SSW.) 8 bl. ev. 40s. **Radiobeacon.**
	-RACON		**T(–)** period 90s		**16**		

(1) No.	(2) Name and Location	(3) Position	(4) Characteristic	(5) Height	(6) Range	(7) Structure	(8) Remarks
			RUSSIA-BELOYE MORE (WHITE SEA)				
16048 *L 6973*	--Turning Range, front.	64° 53.1′ N 40° 14.5′ E	**Fl.G.** Period 2s	27 **8**	1	White framework tower, red stripe; 26.	**Radar reflector.**
16052 *L 6973.1*	---Rear, 119 meters 061°12′ from front.	64° 53.2′ N 40° 14.7′ E	**Fl.G.** period 3s	43 **13**	1	White framework tower, red stripe; 39.	**Radar reflector.**
16056 *L 6972*	-Range, front, 6.15 km. 167° from Ostrov Mudyuga.	64° 51.8′ N 40° 15.2′ E	**F.R.**	40 **12**	11	White truncated pyramidal structure, red stripe; 26.	Visible on range line only. **Radar reflector.**
	-RACON		**O(– – –)** period 30s		12		Azimuth coverage 150°-360°.
16058 *L 6972.1*	--Rear, about 1,650 meters 140°12′ from front.	64° 51.2′ N 40° 16.7′ E	**F.W.R.**	99 **30**	W. **16** R. 11	Framework tower, white rectangular daymark, red stripe; 85.	R. 338°12′-050°12′, W.-158°12′, obscured elsewhere. **Radar reflector.**
	--RACON		**MA(– – • –)** period 30s		**17**		Azimuth coverage 230°-345°.
	DIVINSKAYA GUBA:						
	-Severnaya Dvina:						
16064 *L 6975*	--Vasil'yevskiy Range, front, on Peryedni Chaichiy Island.	64° 45.7′ N 40° 21.8′ E	**Iso.W.** period 1.5s	49 **15**	11	Black pyramidal framework structure, white stripe; 46.	**Radar reflector.**
16068 *L 6975.1*	---Rear, 6.58 km. 152°30′ from front.	64° 42.6′ N 40° 25.9′ E	**F.R.**	108 **33**	13	Black pyramidal framework structure, white stripe; 98.	Reserve light Iso.W. 6s 13M.
16072 *L 6976*	--Turning Range, front.	64° 51.4′ N 40° 15.9′ E	**F.R.**	23 **7**	1	Black pyramid, white diamond daymark; 16.	**Radar reflector.**
16076 *L 6976.1*	---Rear, 110 meters 047°30′ from front.	64° 51.5′ N 40° 16.2′ E	**F.R.**	33 **10**	1	Black pyramid, white diamond daymark; 26.	**Radar reflector.**
16080 *L 6977*	--Ustyanovski Range, front.	64° 45.9′ N 40° 26.6′ E	**Iso.W.** period 2s	62 **19**	10	Metal framework beacon, black square, white stripe; 59.	**Radar reflector.**
16084 *L 6977.1*	---Ostrov Lisunova, rear, 1,645 meters 137°18′ from front.	64° 45.2′ N 40° 28.3′ E	**Q.W.**	92 **28**	10	Metal framework beacon, black square, white stripe; 89.	**Radar reflector.**
16088 *L 6978*	--Ostrov Lebedinskiy.	64° 49.1′ N 40° 21.1′ E	**Fl.W.** period 5s fl. 0.5s, ec. 4.5s	31 **9**	6	Wooden tetrahedral truncated pyramid, daymark white with black median stripe; 26.	Reserve light Fl.W. 4s.
16092 *L 6979*	--Turning Range, front.	64° 48.3′ N 40° 22.9′ E	**Fl.G.** period 2s fl. 0.5s, ec. 1.5s	29 **9**	1	Black daymark, white stripe; 23.	**Radar reflector.**
16096 *L 6979.1*	---Rear, 140 meters 063°48′ from front.	64° 48.3′ N 40° 23.3′ E	**Fl.G.** period 3s fl. 0.5s, ec. 2.5s	39 **12**	1	Black daymark, white stripe; 33.	
16100 *L 6981*	--Obratnyye Bakanskiy Range, front, on Ostrov Reuschinsky	64° 45.0′ N 40° 28.0′ E	**Fl.R.** period 1.5s	56 **17**	11	Metal framework beacon, black rectangle, white stripe; 49.	**Radar reflector.**
16104 *L 6981.1*	--Rear, about 0.5 mile 147°24′ from front.	64° 44.1′ N 40° 28.1′ E	**Iso.R.** period 4s	95 **29**	11	Metal framework beacon, black square, white stripe; 89.	**Radar reflector.**
16108 *L 6982*	--Ostrov Muravoy Range, front.	64° 47.4′ N 40° 25.0′ E	**Fl.W.** period 2.5s fl. 0.1s, ec. 2.4s	26 **8**	1	White truncated pyramid, black border; 20.	**Radar reflector.**
16112 *L 6982.1*	---Rear, 370 meters 039°48′ from front.	64° 47.5′ N 40° 25.4′ E	**Fl.W.** period 3.5s	33 **10**	1	White truncated pyramid, black border; 30.	
16116 *L 6984*	--Lapominka Range, front, on Ostrov Chizhov.	64° 45.9′ N 40° 29.6′ E	**Iso.W.** period 3s	43 **13**	8	Black square truncated pyramidal structure, white stripe; 39.	**Radar reflector.**
16120 *L 6984.1*	---Rear, 280 meters 109°54′ from front.	64° 45.9′ N 40° 30.2′ E	**Fl.W.** period 2s fl. 0.5s, ec. 1.5s	69 **21**	6	Black square truncated pyramidal structure, white stripe; 66.	Reserve light Q.W. 8M. **Radar reflector.**

(1) No.	(2) Name and Location	(3) Position	(4) Characteristic	(5) Height	(6) Range	(7) Structure	(8) Remarks
			RUSSIA-BELOYE MORE (WHITE SEA)				
16124 *L 6986*	- -Perekhodnyye Range, front.	64° 45.5′ N 40° 29.6′ E	**Fl.G.** period 1.5s fl. 0.5s, ec. 1s	46 **14**	4	Black truncated pyramid, white stripe; 39.	Channel to Archangel marked by range lights.
16128 *L 6986.1*	- - -Rear, 400 meters 129°30′ from front.	64° 45.4′ N 40° 30.4′ E	**Iso.G.** period 3s	59 **18**	4	Metal framework beacon, red lantern, black square, white stripe; 49.	**Radar reflector.**
16132 *L 7020*	Mys Kuyskiy.	65° 06.2′ N 40° 03.4′ E	**Fl.W.** period 6s fl. 0.6s, ec. 5.4s	175 **53**	11	Framework tower, red trapezoid in red rectangular daymark; 72.	
16136 *L 7024*	Mys Kerets.	65° 20.0′ N 39° 45.0′ E	**Fl.(2)W.** period 7.5s fl. 0.5s, ec. 1.5s fl. 0.5s, ec. 5s	65 **20**	9	White square wooden truncated pyramid, red bands.	
16140 *L 7026*	**Mys Zimnegorskiy.**	65° 29.0′ N 39° 42.8′ E	**Fl.(2)W.** period 16s fl. 0.5s, ec. 4.5s fl. 0.5s, ec. 10.5s	414 **126**	**17**	Black square wooden truncated pyramid, white stripes, green lantern; 61.	Visible 011°12′-186°48′.
16144 *L 7030*	**Mys Veprevskiy.**	65° 37.4′ N 39° 52.6′ E	**Fl.(2)W.** period 15s fl. 0.4s, ec. 3.5s fl. 0.4s, ec. 10.7s	117 **36**	**18**	Red lantern on round yellow column; 36.	**Horn:** 2 bl. ev. 15s. **Radiobeacon.**
16148 *L 7032*	Zolotitsa.	65° 41.0′ N 40° 10.0′ E	**Fl.W.** period 6s	128 **39**	9	White quadrangular wooden pyramid, black stripe; 33.	
16152 *L 7038*	**Mys Intsy.**	65° 58.0′ N 40° 43.0′ E	**F.W.**	115 **35**	**16**	Red tower on dwelling; 65.	Visible 031°30′-254°12′.
16156 *L 7042*	Ruch'i River, S. bank of river.	66° 03.0′ N 41° 15.0′ E	**Fl.W.** period 4s fl. 0.5s, ec. 3.5s	154 **47**	9	Framework pyramidal structure on church tower; 49.	
16160 *L 7048*	Megra.	66° 09.0′ N 41° 38.0′ E	**Fl.W.** period 3s fl. 0.3s, ec. 2.7s	105 **32**	9	White truncated pyramid, black stripe; 43.	
16164 *L 7052*	Mayda, on Mys Oleniy Nos.	66° 18.4′ N 41° 51.0′ E	**Fl.W.** period 5s fl. 0.5s, ec. 4.5s	111 **34**	11	Truncated pyramid; 43.	
16168 *L 7068*	**Mys Voronovski.**	66° 30.6′ N 42° 13.9′ E	**L.Fl.W.** period 15s fl. 4.5s, ec. 10.5s	122 **37**	**20**	Yellow square truncated pyramid; 20.	**Horn:** 2 bl. ev. 30s. **Radiobeacon.**
16172 *L 7070*	Mys Yurovatyy.	66° 26.0′ N 42° 38.0′ E	**Fl.(2)W.** period 6s fl. 0.3s, ec. 0.9s fl. 0.3s, ec. 4.5s	61 **19**	13	Red round iron tower, square wooden framework structure; 16.	Visible 119°-318°.
	OSTROV MORZHOVETS:						
16176 *L 7062*	**-W.** side of island.	66° 43.4′ N 42° 28.5′ E	**Fl.(2)W.** period 8.6s fl. 0.3s, ec. 2s fl. 0.3s, ec. 6s	154 **47**	**26**	White round tower, black bands; 98.	Obscured 268°12′-274°12′. **Radiobeacon.**
	MEZENSKAYA GUBA:						
16188 *L 7074*	-Mys Abramovskiy.	66° 24.4′ N 43° 16.1′ E	**Fl.W.** period 7.5s fl. 1.5s, ec. 6s	100 **30**	12	Yellow tower on small house; 46.	**Radiobeacon.**
16192 *L 7076*	-Nizha River, Kaspiv Beacon.	66° 21.6′ N 43° 20.5′ E	**Q.W.**	108 **33**	8	Black truncated pyramid, white diagonal stripe; 33.	
16196 *L 7078*	-Mys Nerpinskiy.	66° 14.3′ N 43° 40.1′ E	**Fl.(2)W.** period 6s	144 **44**	11	Metal framework tower, white square daymark, red band; 56.	
16200 *L 7084*	-Mys Maslyanyy, W. side of entrance to Mezen' River.	66° 10.7′ N 43° 53.1′ E	**Fl.W.** period 3s fl. 0.3s, ec. 2.7s	62 **19**	9	White truncated pyramid, black bands; 62.	

(1) No.	(2) Name and Location	(3) Position	(4) Characteristic	(5) Height	(6) Range	(7) Structure	(8) Remarks
	RUSSIA-BELOYE MORE (WHITE SEA)						
16204 *L 7088*	-Syomzha, E. side of entrance to Mezen' River.	66° 09.0′ N 44° 09.0′ E	**Fl.W.** period 2s fl. 0.2s, ec. 1.5s	85 **26**	8	Square pyramid, red lantern; 23.	Fl.W. range lights 196° are shown in the river.
16208 *L 7090*	-Mezenskiy Range, front.	66° 06.0′ N 43° 57.0′ E	**Fl.W.** period 2s fl. 0.5s, ec. 1.5s	85 **26**	7	White rectangular daymark, black stripe; 10.	
16212 *L 7090.1*	- -Rear, 248 meters 183° from front.	66° 05.7′ N 43° 57.9′ E	**Iso.W.** period 3s	104 **32**	10	White truncated pyramid, black stripe, white diamond daymark; 39.	
16216 *L 7096*	-Mgla, on Mys Vzglav'ye.	66° 30.8′ N 44° 23.0′ E	**Fl.W.** period 3s fl. 0.5s, ec. 2.5s	132 **40**	10	Truncated pyramid, black rectangular daymark, white stripe; 59.	**Radar reflector.**
16220 *L 7100*	-Nes', on N. entrance point of river.	66° 40.0′ N 44° 29.0′ E	**Fl.W.** period 5s fl. 0.5s, ec. 4.5s	102 **31**	9	Wooden, red and white bands, truncated tetrahedral pyramid, lantern on upper platform; 33.	**Radar reflector.**
16224 *L 7105*	**-Mys Konushin.**	67° 12.5′ N 43° 46.8′ E	**Fl.W.** period 5s fl. 0.5s, ec. 4.5s	203 **62**	**15**	Framework tower, yellow rectangular daymark, black stripe; 68.	**Radiobeacon.**
16232 *L 7113*	Kiyskiy, Bol'shaya, S. of river entrance.	67° 39.5′ N 44° 05.8′ E	**Fl.W.** period 3s fl. 0.5s, ec. 2.5s	121 **37**	10	Framework tower, black column, white bands; 105.	
16240 *L 7116*	**Shoyna.**	67° 52.7′ N 44° 08.4′ E	**Fl.(2)W.** period 10s fl. 1.5s, ec. 1.5s fl. 2s, ec. 5s	172 **52**	**20**	White round tower, red bands; 106.	**Radiobeacon.**
16241 *L 7118*	Polisadov.	67° 55.0′ N 44° 10.0′ E	**Fl.W.** period 5s		7		
16244 *L 7124*	Torna, N. of river entrance.	68° 04.2′ N 44° 12.1′ E	**Fl.W.** period 3s fl. 0.3s, ec. 2.7s	49 **15**	10	White square tower, black top; 43.	
	RUSSIA-BARENTS SEA						
16256 *L 7140*	**Mys Kanin Nos.**	68° 39.0′ N 43° 18.0′ E	**Fl.(2)W.** period 13.8s fl. 0.2s, ec. 3.3s fl. 0.2s, ec. 10.1s	247 **75**	**22**	Square pyramid, black and white bands, red lantern; 75.	Visible 330°-300°. **Aero Radiobeacon.** **Nautophone:** 3 bl. ev. 30s (bl. 4s, si. 2s, bl. 4s, si. 6s, bl. 2s, si. 12s).
16260 *L 7146*	Madakha, E. side of entrance.	68° 33.0′ N 44° 47.0′ E	**Fl.W.** period 5s fl. 0.5s, ec. 4.5s	161 **49**	9	Framework tower, yellow base, red rectangular daymark; 66.	
16264 *L 7152*	Vostochnaya Kambal'nitsa, on O. Korga.	68° 23.3′ N 46° 08.5′ E	**Fl.W.** period 3s fl. 0.3s, ec. 2.7s	79 **24**	10	White rectangular daymark, black stripe; 62.	**Radar reflector.**
16272 *L 7158*	Mys Mikulkin, Cheshskaya Guba.	67° 48.5′ N 46° 40.6′ E	**Fl.W.** period 3s fl. 0.3s, ec. 2.7s	81 **25**	10	Framework tower, brown round topmark; 72.	**Radiobeacon.**
16277 *L 7158.5*	Nadteisalya.	67° 44.8′ N 45° 40.4′ E	**Fl.W.** period 5s	121 **37**	10	Framework tower, white round topmark, black top, red base; 72.	
16278 *L 7160.5*	Nyagrinskiy.	67° 01.4′ N 45° 41.2′ E	**Fl.W.** period 2s	112 **34**	10	White round topmark, red top, black base; 49.	
16296 *L 7180*	Mys Barmin.	67° 38.2′ N 48° 00.0′ E	**Fl.W.** period 3s	82 **25**	10	Framework tower, white round topmark, red band; 49.	**Radar reflector.**
16300 *L 7184*	Ostrov Timonets.	67° 45.0′ N 48° 30.0′ E	**Fl.W.** period 7.5s fl. 0.5s, ec. 7s	40 **12**	5	White truncated pyramid, upper part black; 22.	Fl.W. range lights are shown in Reka Indiga.

(1) No.	(2) Name and Location	(3) Position	(4) Characteristic	(5) Height	(6) Range	(7) Structure	(8) Remarks
			RUSSIA-BARENTS SEA				
16304 *L 7190*	Cheshskiy, on Mys Svyatoy Nos.	67° 54.7′ N 48° 35.8′ E	**Fl.W.** period 6s fl. 1.5s, ec. 4.5s	118 **36**	10	Round tower, yellow and black bands; 89.	**Radiobeacon.**
	OSTROV KOLGUYEV:						
16308 *L 7196*	-Ploskiye Koshki.	68° 41.2′ N 49° 37.0′ E	**Fl.W.** period 3s fl. 0.3s, ec. 2.7s	112 **34**	9	Red framework tower, white bands, two square daymarks; 108.	
16309 *L 7195*	-Kolguyev-Yuzhnyy.	68° 41.8′ N 48° 40.0′ E	**Fl.W.** period 5s		9		**Radar reflector.** **Radiobeacon** close NE.
16312 *L 7214*	-Kolguyevskiy Vostochnyy.	69° 05.3′ N 50° 18.0′ E	**Fl.W.** period 5s fl. 0.5s, ec. 4.5s	115 **35**	9	Framework tower, red square and white rectangular daymark; 112.	**Radiobeacon.**
16316 *L 7210*	**-Kolguyevskiy Severnyy.**	69° 29.6′ N 49° 04.4′ E	**Fl.(3)W.** period 15.4s fl. 0.2s, ec. 3s fl. 0.1s, ec. 9s fl. 0.1s, ec. 3s	239 **73**	**18**	Black tower, white stripe; 92.	**Radiobeacon** 1.2 miles 070°.
16328 *L 7220*	Ostrov Sengeyskiy.	68° 26.5′ N 50° 57.6′ E	**Fl.W.** period 6s fl. 1s, ec. 5s	115 **35**	7	Black square truncated slatted pyramid, white stripe; 52.	
16344 *L 7234*	**Khodovarikha.**	68° 56.0′ N 53° 45.8′ E	**Fl.(2)W.** period 30s fl. 1.2s, ec. 5.8s fl. 1.2s, ec. 21.8s	117 **36**	**17**	Black hexagonal tower, white stripes; 85.	**Radiobeacon.**
16348 *L 7238*	Mys Russkiy Zavorot.	68° 59.0′ N 54° 33.0′ E	**Fl.W.** period 5s fl. 0.5s, ec. 4.5s	44 **13**	8	Black square pyramidal framework structure, white bands; 48.	**Radar reflector.**
	RACON		**AS(• – • • •)** period 30s		11		Azimuth 270°-090°.
	GULYAYEVSKIYE KOSHKI:						
16352 *L 7246*	-Gulyayevskaya Koshka Nomer Chetvertyy.	68° 54.0′ N 55° 32.0′ E	**L.Fl.W.** period 7s fl. 2.2s, ec. 4.8s	72 **22**	9	Black square truncated pyramid; 69.	**Radiobeacon.**
	-RACON		**GT(– – • –)** period 30s		12		Azimuth 315°-135°.
	PECHORSKAYA GUBA:						
16356 *L 7250*	-Shvedskiye Range, front.	68° 35.5′ N 55° 49.0′ E	**Fl.W.** period 3s fl. 0.4s, ec. 2.6s	30 **9**	13	White truncated pyramid, black stripe; 30.	Visible 168°-198°. **Radar reflector.** **Radiobeacon.**
16360 *L 7250.1*	- -Rear, 2778 meters 183° from front.	68° 34.0′ N 55° 49.0′ E	**Fl.W.** period 5s fl. 0.5s, ec. 4.5s	95 **29**	13	White square truncated pyramid, black stripe; 78.	Intensified on range line. **Radar reflector.**
	- -RACON		**ND(– • – • •)** period 30s		**16**		Azimuth coverage 270°-090°.
16364 *L 7254*	-Mys Konstantinovskiy.	68° 33.0′ N 55° 30.0′ E	**Fl.W.** period 7s fl. 0.5s, ec. 6.5s	80 **24**	7	White square pyramid, red bands; 57.	**Radar reflector.**
16374 *L 7260.1*	-Srednevskiye Range, front.	68° 24.6′ N 54° 24.8′ E	**Fl.W.** period 3s	20 **6**	4	White pyramid, red stripe, triangular daymark, point down; 30.	
16376 *L 7260*	- -Rear, 1481 meters 329°30′ from front.	68° 25.3′ N 54° 23.5′ E	**F.W.**	26 **8**	4	White pyramid, white square daymark, red stripe; 40.	
	- -Priyemnyy Range, front.		**F.W.**	26 **8**	8	White pyramid, white triangular daymark, point down, black stripe.	

(1) No.	(2) Name and Location	(3) Position	(4) Characteristic	(5) Height	(6) Range	(7) Structure	(8) Remarks
	RUSSIA-BARENTS SEA						
16380 *L 7259.9*	---Rear, 2963 meters 217° from front.	68° 24.1′ N 54° 21.0′ E	**Fl.W.** period 6s	46 **14**	8	White square daymark, black stripe; 52.	
16382 *L 7262*	-Mys Bolvanskiy Nos.	68° 17.5′ N 54° 30.6′ E	**Iso.W.** period 4s	144 **44**	9	Truncated pyramid; 59.	
16384 *L 7266*	-Obratonyye Barovyye Range, front.	0° 00.0′ 0° 00.0′	**Fl.G.** period 2s fl. 0.5s, ec. 1.5s	21 **6**	2	Square pyramid black topmark, white stripe; 16.	
16388 *L 7266.1*	--Rear, 1.15 kilometers 344°42′ from front.	0° 00.0′ 0° 00.0′	**Fl.G.** period 5s fl. 1s, ec. 4s	27 **8**	2	Square pyramid black topmark, white stripe; 20.	
16392 *L 7264*	-Barovyye Range, front.	68° 23.6′ N 54° 26.0′ E	**F.G.**	21 **6**	3	White truncated pyramid, red stripe, triangular topmark, point down; 30.	
16396 *L 7264.1*	--Rear, 1130 meters 164°42′ from front.	68° 23.0′ N 54° 26.4′ E	**Fl.G.** period 4s	27 **8**	3	White truncated pyramid, red stripe, square topmark; 33.	
16408 *L 7270*	-Mys Bolvanskiy Nos Range, front.	68° 16.6′ N 54° 27.1′ E	**F.W.**	66 **20**	9	White truncated pyramid, black stripe; 39.	Channel to Reka Pechora marked by range lights.
16412 *L 7270.1*	--Rear, 900 meters 184°12′ from front.	68° 16.2′ N 54° 27.1′ E	**Fl.W.** period 3s fl. 1s, ec. 2s	53 **16**	9	White truncated pyramid, black stripe; 49.	Visible 154°-214°.
16436 *L 7476*	Ostrov Malyy Zelenets, S. head.	68° 59.0′ N 59° 31.0′ E	**Fl.W.** period 5s fl. 0.3s, ec. 4.7s	59 **18**	7	Black truncated pyramid, white stripe; 25.	
16440 *L 7480*	Ostrov Matveyev, N. head.	69° 28.6′ N 58° 29.5′ E	**Fl.W.** period 6s fl. 1.5s, ec. 4.5s	154 **47**	10	Yellow round structure; 97.	**Radiobeacon.**
16444 *L 7482*	Mys Bel'kov Nos.	69° 08.0′ N 60° 39.0′ E	**Fl.W.** period 2s fl. 0.2s, ec. 1.8s	72 **22**	7	Quadrangular pyramid, rectangular topmark; 64.	Visible 280°-180°.
16450 *L 7494*	Mys Greben.	69° 39.8′ N 59° 59.4′ E	**Fl.W.** period 3s fl. 0.3s, ec. 2.7s	141 **43**	9	Framework tower, black rectangular daymark, white band; 124.	
	PROLIV YUGORSKIY SHAR:						
16456 *L 7485*	-Mys Pyrkov.	69° 33.8′ N 60° 11.8′ E	**Q.W.**	75 **23**	7	Black truncated triangular pyramid, white stripe; 19.	
16460 *L 7496*	-Yugorskiy Approach Range, front.	69° 37.3′ N 60° 13.7′ E	**Fl.W.** period 3s fl. 1s, ec. 2s	69 **21**	13	Four-sided truncated pyramid, face to range boarded and painted white with red stripe; 47.	Visible on range line only.
16464 *L 7496.1*	--Rear, about 1,590 meters 086°06′ from front.	69° 37.8′ N 60° 15.3′ E	**L.Fl.W.** period 6s fl. 2s, ec. 4s	102 **31**	13	Four-sided truncated pyramid, face to range boarded and painted white with red stripe; 47.	Visible on range line only.
16479 *L 7497*	-Mys Stvornyy Range, front.	69° 40.5′ N 60° 16.2′ E	**Fl.W.** period 3s		9		Visible 262°-052°. **Radar reflector.**
16480 *L 7497.1*	--Rear, 2 km. 043°42′ from front.	69° 41.2′ N 60° 18.3′ E	**L.Fl.W.** period 6s	105 **32**	10	White square truncated slatted pyramid, black bands; 59.	
16484 *L 7498*	-Bukhta Varneka Range, front.	69° 42.9′ N 60° 00.4′ E	**Fl.W.** period 1.5s	50 **15**	12	White square wooden pyramid, black stripe; 36.	
16488 *L 7498.1*	--Rear, about 820 meters 310°42′ from front.	69° 43.2′ N 59° 59.4′ E	**Fl.W.** period 2.5s fl. 0.7s, ec. 1.8s	84 **26**	12	White square truncated wooden pyramid, black stripe; 26.	

(1) No.	(2) Name and Location	(3) Position	(4) Characteristic	(5) Height	(6) Range	(7) Structure	(8) Remarks
	RUSSIA-KARA SEA						
	PROLIV YUGORSKIY SHAR:						
16492 *L 7499*	-Mys Sukhoy Nos, Ostrov Vaygach, front.	69° 42.6′ N 60° 29.4′ E	**Fl.W.** period 1.5s		12		**Radar reflector.**
16496 *L 7499.1*	- -Rear, 1,097 meters 058°12′ from front.	69° 42.9′ N 60° 31.1′ E	**Fl.W.R.** period 4s		W. 11 R. 6		W. 311°-063°, R.-311°.
	- -RACON		**N(– •)**		10		
16500 *L 7518*	-Glinstyy Range, front.	69° 38.7′ N 60° 31.8′ E	**Fl.W.** period 2s fl. 0.5s, ec. 1.5s	125 **38**	14	White wooden truncated pyramid, red stripe; 59.	Visible on range line only. **Radar reflector.**
16504 *L 7518.1*	- -Rear, 1.8 km. 190°42′ from front.	69° 37.9′ N 60° 31.0′ E	**Fl.W.** period 3s fl. 1s, ec. 2s	167 **51**	**15**	White wooden truncated pyramid, red stripe; 74.	Visible on range line only.
16512 *L 7572*	-Mys Belyy, E. entrance to strait.	69° 53.6′ N 60° 28.3′ E	**Fl.(2)W.** period 10s fl. 0.5s, ec. 1.5s fl. 0.5s, ec. 7.5s	141 **43**	14	Truncated pyramid; 53.	
16516 *L 7536*	-Ostrov Sokoliy.	69° 50.0′ N 60° 44.1′ E	**Fl.R.** period 5s fl. 0.5s, ec. 4.5s	98 **30**	5	White wooden truncated four-sided pyramid; 25.	
16520 *L 7540*	**-Mys Yarossel'.**	69° 50.6′ N 60° 47.2′ E	**L.Fl.W.** period 10s fl. 2s, ec. 8s	89 **27**	**18**	Octagonal tower, square base; 53.	
16524 *L 7570*	Mys Gomsa-Salya.	70° 05.5′ N 60° 02.2′ E	**Fl.W.** period 4s fl. 0.5s, ec. 3.5s	164 **50**	10	Black wooden framework tower, white stripe; 33.	
16528 *L 7568*	Mys Matyuy Sale.	70° 21.7′ N 59° 23.2′ E	**Fl.W.** period 2s fl. 0.5s, ec. 1.5s	69 **21**	10	Black pyramidal structure, white stripe; 33.	
16532 *L 7990*	Mys Tonkiy.	69° 51.5′ N 61° 06.3′ E	**L.Fl.W.R.G.** period 7.5s	105 **32**	W. 8 R. 3 G. 3	Lantern on dwelling; 26.	
16536 *L 8000*	Ostrov Mestnyy.	69° 51.0′ N 61° 14.0′ E	**Fl.W.** period 5s fl. 0.5s, ec. 4.5s	184 **56**	10	White square wooden pyramid, black diagonal stripes; 49.	Fl.W. range lights mark approaches to Marovozskie.
16540 *L 8008*	**Amderma.**	69° 45.4′ N 61° 40.6′ E	**L.Fl.G.** period 6s		**15**		
16548 *L 8012*	**Zaliv Shpindlera.**	69° 39.0′ N 63° 20.0′ E	**Fl.W.** period 6s fl. 1s, ec. 5s	165 **50**	**15**	Black slatted wooden truncated pyramid, white stripes; 46.	
16552 *L 8014*	Mys Vylkin Nos.	69° 26.0′ N 64° 30.0′ E	**L.Fl.W.** period 8s fl. 2s, ec. 6s	194 **59**	12	Black wooden pyramid, rectangular prism topmark; 59.	
	RUSSIA-BARENTS SEA						
	OSTROV VAYGACH:						
16556 *L 7550*	-Mys Bolshoy Lyamchin Nos.	69° 51.7′ N 59° 07.4′ E	**Fl.(2)W.** period 10s fl. 0.5s, ec. 1.5s fl. 0.5s, ec. 7.5s	157 **48**	9	White square truncated slatted pyramid, black stripes, daymark; 56.	**Radiobeacon.**
16558 *L 7553*	Mys Lanuk Nos.	70° 04.2′ N 58° 36.6′ E	**Fl.W.** period 6s		9	Beacon.	
16560 *L 7556*	-Ostrov Kolyubakina.	70° 15.0′ N 58° 20.0′ E	**Fl.W.** period 4s fl. 0.5s, ec. 3.5s	96 **29**	7	Black square truncated slatted pyramid, white diagonal stripe, black rectangular daymark; 54.	Visible 324°-234°.

(1) No.	(2) Name and Location	(3) Position	(4) Characteristic	(5) Height	(6) Range	(7) Structure	(8) Remarks
			RUSSIA-BARENTS SEA				
16564 *L 7560*	-Ostrov Chirachiy.	70° 22.2′ N 58° 17.4′ E	**L.Fl.W.** period 10s fl. 2s, ec. 8s	61 **19**	13	White pyramid, black band; 33.	
	-RACON		**TT(– –)** period 30s				
	PROLIV KARSKIYE						
16568 *L 7566*	-Mys Bolvanskiy Nos.	70° 27.5′ N 59° 03.8′ E	**L.Fl.W.** period 6s fl. 2s, ec. 4s	121 **37**	13	Square black and white checkered truncated pyramid; 65.	Visible 028°-333°.
16572 *L 7564*	**-Oleny SeveroZapadnyy.**	70° 27.7′ N 58° 39.6′ E	**Fl.W.** period 5s fl. 1s, ec. 4s	82 **25**	**15**	White truncated pyramid, white triangular daymark, black cross; 53.	
	-RACON		**O(– – –)** period 30s		**15**		
16576 *L 7618*	**-Mys Men'shikova.**	70° 42.4′ N 57° 36.6′ E	**L.Fl.W.** period 6s fl. 2s, ec. 4s	108 **33**	**16**	White square wooden truncated pyramid, black median stripe; 59.	
16580 *L 7636*	**-Ostrov Bol'shoy Loginov.**	70° 30.8′ N 57° 25.6′ E	**L.Fl.W.** period 8s fl. 2s, ec. 6s	138 **42**	**15**	White wooden framework tower, black chevrons; 56.	
16584 *L 7642*	-Mys Kusov Nos, close S. of point.	70° 28.0′ N 57° 07.0′ E	**Fl.(2)W.** period 12s fl. 1s, ec. 2s fl. 1s, ec. 8s	133 **41**	9	Pyramidal structure, upper part black, lower part white with black stripe, red lantern; 54.	Visible 216°-126°.
	NOVAYA ZEMLYA:						
16592 *L 7650*	-Mys Vkhodnoy, Guba Chernaya entrance, W. side.	70° 38.0′ N 54° 46.3′ E	**Fl.W.** period 3s fl. 0.3s, ec. 2.7s	131 **40**	7	White square truncated wooden pyramid, black bands; 45.	
16600 *L 7678*	-Ostrov Podrezov.	71° 26.0′ N 51° 58.0′ E	**Fl.W.** period 3s fl. 0.3s, ec. 2.7s	94 **29**	9	White wooden skeleton pyramid, red band; 59.	
16656 *L 7714*	-Mys Britvin.	72° 42.2′ N 52° 25.4′ E	**L.Fl.W.** period 6s	106 **32**	8	Black, pyramidal structure, white stripe, red lantern; 61.	**Radar reflector.**
16660 *L 7718*	-Ostrov Golets.	73° 03.7′ N 53° 07.0′ E	**Fl.W.** period 6s	127 **39**	7	Yellow tower, black stripe; 43.	**Radar reflector.**
	-Proliv Matochkin Shar:						
16680 *L 7840*	- -Mys Vykhodnoy.	73° 14.0′ N 56° 43.0′ E	**Fl.W.** period 2s fl. 0.5s, ec. 1.5s	129 **39**	11	Square pyramidal structure, black and white bands, red lantern; 67.	
16860 *L 8016*	Mys Marresale.	69° 37.0′ N 66° 50.0′ E	**Fl.W.** period 4s fl. 0.5s, ec. 3.5s	42 **13**	10	Black truncated pyramid, prism topmark, white stripe; 26.	**Radar reflector.**
16862 *L 8017*	Sherapova.	71° 04.5′ N 66° 43.0′ E	**Fl.W.** period 6s fl. 1s, ec. 5s	30 **9**	10	Metal pipe, rectangular daymark; 26.	Range lights mark harbor entrance. **Radar reflector.**
	RACON		**K(– • –)** period 30s				
16868 *L 8022*	Chernyy Bereg.	71° 19.0′ N 67° 14.0′ E	**Fl.W.** period 3s fl. 1s, ec. 2s	135 **41**	13	Black truncated pyramid, black rectangular daymark, white diagonal stripe; 39.	**Radar reflector.**
16872 *L 8026*	Yun-Yakha.	71° 34.4′ N 68° 07.0′ E	**Fl.W.** period 3s fl. 1s, ec. 2s	75 **23**	13	Truncated pyramid, white triangular daymark, point up, black diamond daymark; 59.	**Radar reflector.**
16876 *L 8030*	Reka Khayde-Yakha-Seday.	72° 00.0′ N 68° 38.0′ E	**Fl.W.** period 8s fl. 1s, ec. 7s	108 **33**	13	Black truncated pyramid, 3 black shields, white bands; 56.	**Radar reflector.**

(1) No.	(2) Name and Location	(3) Position	(4) Characteristic	(5) Height	(6) Range	(7) Structure	(8) Remarks
			RUSSIA-BARENTS SEA				
16880 *L 8044*	Mys Payndte.	72° 38.0′ N 69° 00.0′ E	**Fl.W.** period 5s	75 **23**	13	Black quadrangular truncated pyramid, square topmark, seaward sides slatted, white stripe; 35.	**Radar reflector.**
	RACON		**TT(– –)** period 30s				
	OSTORV BELYY:						
16888 *L 8047*	-Belyy Severnyy, N. point.	73° 27.0′ N 70° 55.0′ E	**Fl.W.** period 5s fl. 0.5s, ec. 4.5s	72 **22**	13	Black framework tower, ball over rectangular topmark; 68.	**Radar reflector.**
	-RACON		**TT(– –)** period 30s		14		
16890 *L 8048*	-Mys Shuberta.	73° 09.8′ N 71° 40.3′ E	**Fl.W.** period 6s	62 **19**	10	Black truncated pyramid, white band; 43.	**Radar reflector.**
	OBSKAYA GUBA:						
16892 *L 8052*	-Mys Poyelovo.	72° 44.0′ N 72° 38.0′ E	**Fl.W.** period 8s		10		**Radar reflector.**
16896 *L 8053*	-Mys Drovyanoy.	72° 39.5′ N 72° 56.5′ E	**Fl.W.** period 5s		13		**Radar reflector.**
16904 *L 8062*	-Shtormovoy.	71° 48.0′ N 73° 31.0′ E	**Fl.W.** period 3.5s		10		**Radar reflector.**
16904.2	-Yuzhnyy-Pervyy RACON.	72° 34.7′ N 72° 58.0′ E	**Y(– • – –)** period 60s		14		
16904.4	-Peschanka RACON.	72° 15.1′ N 72° 50.0′ E	**M(– –)** period 30s		**15**		
16905 *L 8064*	-Tambey.	71° 28.8′ N 71° 49.0′ E	**Fl.W.** period 5s		10		**Radar reflector.**
16906 *L 8066*	-Mys Khonarasalya.	71° 22.7′ N 73° 02.3′ E	**Fl.W.** period 3s		10		
16907 *L 8068*	-Sabeta.	71° 17.5′ N 72° 02.2′ E	**Fl.W.** period 4s		10		**Radar reflector.**
16908	-Mys Kharse.	70° 10.0′ N 73° 44.0′ E	**Fl.W.** period 6s fl. 0.5s, ec. 5.5s	44 **13**	6	Square truncated pyramidal structure; 41.	
16912	-Mys Nalivnoy.	69° 41.0′ N 73° 36.0′ E	**Fl.(3)W.** period 12s fl. 0.5s, ec. 1s fl. 0.5s, ec. 1s fl. 0.5s, ec. 8.5s	44 **13**	10	Dark brown square truncated pyramidal structure; 41.	
16916 *L 8088*	-Mys Trekhbugornyy.	69° 05.0′ N 73° 52.0′ E	**Fl.W.** period 4s	244 **74**	10	Red wooden square truncated pyramidal structure; 38.	
16924	**-Mys Chugor Yakha.**	69° 10.0′ N 75° 08.0′ E	**Fl.W.** period 2s fl. 0.3s, ec. 1.7s	51 **16**	**16**	Square wooden pyramid; 46.	
16928	-Plotnikov, S. of Shirokaya River.	68° 59.0′ N 77° 00.0′ E	**Fl.W.** period 4s fl. 0.5s, ec. 3.5s	37 **11**	6	Black square wooden truncated pyramid, square topmark; 33.	
16932	-Nakhodka, on point.	67° 43.0′ N 77° 34.0′ E	**Fl.W.** period 3s fl. 0.3s, ec. 2.7s	176 **54**	6	Square wooden truncated pyramidal structure; 35.	
16936	-Mys Kruglyy.	68° 43.0′ N 74° 28.0′ E	**Fl.W.** period 2s fl. 0.5s, ec. 1.5s	168 **51**	8	Red square wooden pyramid; 40.	

(1) No.	(2) Name and Location	(3) Position	(4) Characteristic	(5) Height	(6) Range	(7) Structure	(8) Remarks
			RUSSIA-BARENTS SEA				
16940	-Mys Povorotnyy, Tazovskaya Guba.	68° 58.0′ N 76° 31.0′ E	**Fl.W.** period 3s fl. 0.5s, ec. 2.5s	223 **68**	6	Red square wooden pyramid; 52.	
16944	-Mys Poylovo-Yakha, at mouth of river, W. shore of gulf.	68° 29.0′ N 77° 20.0′ E	**Fl.W.** period 5s fl. 0.5s, ec. 4.5s	55 **17**	6	Square wooden pyramidal structure, upper part slatted; 53.	
16948 *L 8100*	-Mys Kamennyy.	68° 30.0′ N 73° 35.0′ E	**Fl.W.** period 5s fl. 0.5s, ec. 4.5s	72 **22**	10	Red square truncated pyramid; 66.	
16952	-Novyy Port Range, front.	67° 41.0′ N 72° 54.0′ E	**Q.W.**	55 **17**	6	Brown wooden pyramidal tower; 33.	Appear almost as fixed lights.
16956	- -Rear, 247 meters 327° from front.	0° 00.0′ 0° 00.0′	**Fl.W.** period 2s fl. 0.5s, ec. 1.5s	72 **22**	6	Wooden pyramidal tower; 33.	Appear almost as fixed lights.
16960	-Mar-Sale, on Kosa MarSale.	67° 41.0′ N 73° 06.0′ E	**Fl.W.** period 4s fl. 0.4s, ec. 3.6s	68 **21**	10	Red square pyramidal structure; 62.	
16964	-Mys Vitkova.	67° 19.0′ N 72° 22.0′ E	**Fl.W.** period 3s fl. 0.3s, ec. 2.7s	45 **14**	6	Red square truncated pyramid; 39.	
16968	-Mys Botkina.	67° 09.0′ N 72° 12.0′ E	**Fl.W.** period 5s fl. 0.5s, ec. 4.5s	54 **16**	7	Red square truncated slatted pyramidal structure, triangular topmark, point down; 48.	
16972	-Mys Yam-Sale.	66° 54.0′ N 71° 44.0′ E	**Fl.W.** period 3s fl. 0.3s, ec. 2.7s	67 **20**	9	Brown square truncated wooden pyramid; 63.	
16976	-Mys Zhertv.	66° 18.0′ N 71° 41.0′ E	**L.Fl.W.** period 7s fl. 2s, ec. 5s	126 **38**	6	Wooden pyramidal structure; 33.	
16980	-Mys Santiba.	66° 31.0′ N 72° 21.0′ E	**Fl.W.** period 3s fl. 0.5s, ec. 2.5s	124 **38**	6	Wooden truncated pyramidal structure, upper part slatted; 33.	
16984	-Mys Ostrovskoy, S. hillock.	67° 37.0′ N 72° 47.0′ E	**Fl.W.** period 1.1s	57 **17**	6	Black square slatted framework pyramid, ball topmark; 48.	
16988	-Nyda.	66° 37.0′ N 72° 48.0′ E	**Fl.W.** period 5s fl. 0.5s, ec. 4.5s	205 **62**	6	Red square wooden truncated pyramid; 54.	
16992	-Mys Nydskiy.	66° 44.0′ N 73° 01.0′ E	**Fl.W.** period 3s fl. 0.3s, ec. 2.7s	131 **40**	7	White square wooden pyramid; 39.	
16994 *L 8055*	-Mys Turysale.	72° 47.0′ N 74° 48.2′ E	**Fl.W.** period 6s		8		**Radar reflector.**
16996 *L 8050*	Ostrov Shokal'skogo.	73° 00.7′ N 74° 07.0′ E	**Fl.W.** period 8s		14		**Radar reflector.**
16998 *L 8051*	-N. point.	73° 06.6′ N 74° 27.8′ E	**Fl.W.** period 5s		9		**Radar reflector.**
17000 *L 8200*	**Ostrov Vil'kitskogo.**	73° 31.0′ N 75° 45.7′ E	**Oc.W.** period 12s lt. 8s, ec. 4s	115 **35**	**17**	Black wooden truncated pyramid; 108.	
	RACON		**Z(– – • •)** period 30s				
17004 *L 8202*	Ostrov Mysovoy.	73° 23.0′ N 75° 30.0′ E	**Fl.W.** period 6s fl. 0.5s, ec. 5.5s	52 **16**	10	Quadrangular truncated pyramid, slatted daymark; 50.	**Radar reflector.**
17008 *L 8203*	Nosok.	73° 12.0′ N 78° 48.0′ E	**Fl.W.** period 7s fl. 1s, ec. 6s	62 **19**	10	Black quadrangular truncated pyramid, slatted daymark; 56.	**Radar reflector.**

(1) No.	(2) Name and Location	(3) Position	(4) Characteristic	(5) Height	(6) Range	(7) Structure	(8) Remarks
	RUSSIA-BARENTS SEA						
	YENISEYSKIY ZALIV:						
	-Bukhta Dikson:						
17012 *L 9294*	--Ostrov Vern.	73° 27.6′ N 80° 09.5′ E	**Fl.R.** period 5s	194 **59**	6	Black wooden pyramid, white band; 56.	
	OBSKAYA GUBA:						
17024 *L 9300*	--Ostrova Malyye Olen'i Range, front.	73° 26.0′ N 80° 30.0′ E	**Iso.Y.** period 2s	79 **24**	11	Framework tower, white rectangular daymark, black stripe.	Visible on range line only.
17028 *L 9300.1*	---Rear, 740 meters 120°54′ from front.	73° 25.7′ N 80° 30.6′ E	**Iso.Y.** period 4s	121 **37**	11	Framework tower, white rectangular daymark, black stripe; 56.	Visible on range line only. **Radiobeacon.**
17032 *L 9310*	---Povorotnyy, SE. head.	73° 25.0′ N 80° 34.0′ E	**Fl.G.** period 3s	35 **11**	3	Black and white truncated pyramid; 25.	Visible 145°-054°.
17040 *L 9308*	--Poluostrov Skuratova Range, front.	73° 28.1′ N 80° 33.5′ E	**Iso.W.** period 4s	95 **29**	9	White rectangular daymark, black stripe; 16.	Visible on range line only.
17044 *L 9308.1*	---Rear, 130 meters 072°54′ from front.	73° 28.1′ N 80° 33.8′ E	**Iso.W.** period 4s	147 **45**	9	White rectangular daymark, black stripe; 39.	Visible on range line only.
17052 *L 9312*	--Sakhalin Range, front.	73° 31.0′ N 80° 29.0′ E	**Fl.R.** period 1.5s	67 **20**	7	White truncated pyramidal structure, black stripe; 28.	Visible 15° each side of range line.
17056 *L 9312.1*	---Rear, 270 meters 001°18′ from front.	73° 30.7′ N 80° 28.6′ E	**L.Fl.R.** period 6s fl. 2s, ec. 4s	100 **30**	7	White truncated pyramidal structure, black stripe; 30.	Visible 15° each side of range line.
17060 *L 9313*	--Western Preven, E. side of Proliv Preven.	73° 30.5′ N 80° 29.8′ E	**Fl.G.** period 3s		3		Visible 175°-040°.
17064 *L 9313.5*	--Mys Severnyy.	73° 30.5′ N 80° 30.4′ E	**Fl.R.** period 3s		3		Visible 000°-196°.
17068 *L 9327*	**--Ostrov Bol'shoy Medvezhiy.**	73° 31.0′ N 80° 09.0′ E	**L.Fl.W.** period 12s fl. 4s, ec. 8s	120 **37**	**16**	Red octagonal tower; 56.	**Radar reflector.**
17072 *L 9328*	--Ostrov Dikson.	73° 32.0′ N 80° 17.0′ E	**Fl.W.** period 7s fl. 1s, ec. 6s	130 **40**	11	Black wooden pyramid.	
17074 *L 9329*	--Matveyeva.	73° 33.0′ N 80° 28.0′ E	**Fl.W.** period 6s		10		**Radar reflector.**
17076 *L 9324*	--Aleeva.	73° 31.8′ N 80° 21.7′ E	**Fl.W.R.** period 1.5s	82 **25**	W. 11 R. 4	Black quadrangular slatted pyramid, white stripe; 26.	W. 116°-185°, R.-116°.
17084 *L 9323*	--Mys Severo-Vostochnyy Range, front.	73° 30.9′ N 80° 32.0′ E	**Iso.G.** period 2s	56 **17**	9	Truncated pyramid, white square daymark, red stripe; 26.	Visible on range line only. **Radar reflector.**
17088 *L 9323.1*	---Rear, 116°42′ from front.	73° 30.7′ N 80° 33.5′ E	**Iso.G.** period 4s	148 **45**	9	Framework tower, square daymark, red stripe; 43.	**Radar reflector.**
17092 *L 9330*	-Mys Severo-Vostochnyy, N. entrance to Bukhta Dikson.	73° 34.4′ N 80° 32.4′ E	**L.Fl.W.** period 10s fl. 2s, ec. 8s	52 **16**	11	Black wooden framework tower; 39.	**Radar reflector.**
17096 *L 9290*	-Mys Isachenko.	73° 17.5′ N 80° 23.0′ E	**Fl.W.** period 5s fl. 1s, ec. 4s	161 **49**	10	Black truncated pyramid, white bands and prism topmark; 46.	
17100 *L 9288*	-Mys Yefremov Kamen', on NW. extremity.	73° 11.0′ N 80° 26.0′ E	**Fl.W.** period 3s	221 **67**	11	Black and white checkered wooden slatted pyramid, prism topmark; 38.	
17104 *L 9286*	-Mys Brazhnikova.	73° 05.0′ N 80° 33.0′ E	**L.Fl.W.** period 6s fl. 2s, ec. 4s	157 **48**	10	Black framework tower, triangular daymark; 52.	

(1) No.	(2) Name and Location	(3) Position	(4) Characteristic	(5) Height	(6) Range	(7) Structure	(8) Remarks
			RUSSIA-BARENTS SEA				
17112 *L 9282*	-Mys Makarevicha Yuzhnyy.	72° 57.0′ N 80° 53.0′ E	**Fl.W.** period 4s	179 **55**	12	Red truncated pyramid, white stripes; 38.	**Radar reflector.**
17116 *L 9278*	-Mys Kuznetsovskiy.	72° 42.0′ N 80° 42.0′ E	**L.Fl.W.** period 8s fl. 2s, ec. 6s	151 **46**	11	Black wooden framework tower; 59.	**Radar reflector.**
	-Ostrov Sibiryakova:						
17120 *L 8206*	--S. head.	72° 43.0′ N 79° 08.0′ E	**Fl.(2)W.** period 10s fl. 1s, ec. 2s fl. 1s, ec. 6s	49 **15**	11	Black square wooden truncated pyramid, prism superstructure; 26.	Visible 278°30′-098°30′. **Radar reflector.**
17128 *L 8204*	--W. head.	72° 50.0′ N 78° 38.0′ E	**L.Fl.W.** period 6s fl. 2s, ec. 4s	55 **17**	10	Black wooden quadrangular truncated slatted pyramid, white diagonal stripes; 39.	**Radar reflector.**
17132 *L 8209*	--NE. side.	73° 00.0′ N 79° 23.0′ E	**Fl.W.** period 4s fl. 0.5s, ec. 3.5s	54 **16**	11	Wooden square truncated pyramid.	**Radar reflector.**
17136 *L 8208*	--Mys Krutova, SE. side.	72° 43.7′ N 79° 31.2′ E	**Fl.W.** period 9s fl. 1s, ec. 8s	101 **31**	13	Red truncated pyramid; 89.	**Radar reflector.**
	--RACON		**C(– • – •)** period 30s		12		
	-Ostrov Krestovskiy:						
17144 *L 8211*	--Moska Range, front.	72° 24.3′ N 80° 50.4′ E	**Fl.W.** period 2s	66 **20**	10	Square truncated pyramid, white rectangular daymark, black stripe, yellow ball topmark; 43.	Visible on range line only. **Radar reflector.**
17148 *L 8211.1*	---Rear, N. end of island, 3.9 km. 323°42′ from front.	72° 26.0′ N 80° 46.2′ E	**L.Fl.W.** period 6s fl. 2s, ec. 4s	126 **38**	14	Black slatted wooden pyramid; 63.	**Radar reflector.**
17152 *L 8212*	--Yuzhnyy, S. head.	72° 23.0′ N 80° 51.0′ E	**L.Fl.R.** period 8s fl. 2s, ec. 6s	69 **21**	4	Square truncated pyramid; 39.	Visible 158°-132°.
17156 *L 8213*	--Bukhta Shirokaya Range, front.	72° 26.0′ N 80° 54.0′ E	**Iso.W.** period 2s	49 **15**	10	Black square truncated pyramid, white stripes; 43.	Visible on range line only. **Radar reflector.**
17156.1 *L 8213.1*	--Rear, 1390 meters 343°54′ from front.	72° 26.1′ N 80° 53.3′ E	**Iso.W.** period 4s	82 **25**	10	Black square truncated slatted pyramid, black daymark, white stripe; 49.	Visible on range line only.
17160 *L 8214*	-Ostrov Chayashnyy.	72° 19.0′ N 81° 07.0′ E	**Fl.W.** period 4s	69 **21**	8	Black wooden truncated pyramid; 43.	**Radar reflector.**
17162 *L 8214.5*	-Bol'shoy Korsakovskiy Range, front.	72° 17.1′ N 81° 03.0′ E	**Iso.W.** period 2s	66 **20**	12	Square truncated pyramid, black square daymark, white stripe; 49.	Visible on range line only. **Radar reflector.**
17162.5 *L 8214.51*	--Rear, 1.9 miles 300°42′ from front.	72° 18.1′ N 80° 57.7′ E	**Iso.W.** period 4s	79 **24**	13	Square truncated pyramid, black square daymark, white stripe; 59.	Visible on range line only. **Radar reflector.**
17164 *L 8215*	-Ostrov Malyy Korsakovskiy.	72° 14.3′ N 81° 06.3′ E	**Fl.W.** period 4s	108 **33**	14	Red pyramidal iron framework structure; 45.	**Radar reflector.**
	-RACON		**X(– • • –)**		11		
17168 *L 8210*	-Mys Leskin.	72° 16.0′ N 79° 43.0′ E	**Fl.(2)W.** period 10s fl. 1s, ec. 2s fl. 1s, ec. 6s	292 **89**	11	Square black wooden truncated pyramid, white center stripe; 50.	**Radar reflector.**
17176 *L 8217*	-Mys Peschanyy, W. side of Yeniseyskiy Zaliv, on sandbar.	72° 03.0′ N 80° 48.0′ E	**Fl.W.** period 2s fl. 0.5s, ec. 1.5s	70 **21**	11	Red wooden pyramidal structure.	**Radar reflector.**
17180 *L 8217.4*	-Kamenka beacon.	72° 18.0′ N 81° 58.8′ E	**Fl.W.** period 5s	282 **86**	10	Black quadrangular slatted truncated pyramid; 49.	

(1) No.	(2) Name and Location	(3) Position	(4) Characteristic	(5) Height	(6) Range	(7) Structure	(8) Remarks
			RUSSIA-BARENTS SEA				
17184 *L 8218*	**-Mys Shaytanskiy.**	72° 06.0′ N 82° 16.6′ E	**Fl.W.** period 9s fl. 1s, ec. 8s	344 **105**	**18**	Black quadrangular wooden truncated pyramid; 49.	
	-RACON		**Y(– • – –)** period 30s		12		(3 & 10 cm)
17188 *L 8219.9*	-Ksen'yevskiy SeveroZapadnyy Range, front.	71° 59.0′ N 82° 36.0′ E	**Fl.W.** period 3s fl. 1s, ec. 2s	179 **55**	13	Black wooden pyramid, white stripe; 49.	**Radar reflector.**
17192 *L 8220*	- -Common rear, 366 meters 122°36′ from Ksen'yevskiy Severo-Zapadnyy front, 348 meters 001°30′ from Ksen'yevskiy Yuzhnyy front.	72° 00.0′ N 82° 35.4′ E	**L.Fl.W.R.** period 6s fl. 2s, ec. 4s	226 **69**	W. 13 R. 10	Black wooden pyramid, white stripe; 49.	W. visible on 122°36′. R. visible on 001°30′. **Radar reflector.**
	- -RACON		**AA(• – • –)** period 30s		11		
17196 *L 8220.1*	-Ksen'yevskiy Yuzhnyy, middle.	71° 59.6′ N 82° 35.7′ E	**Fl.R.** period 3s fl. 1s, ec. 2s	141 **43**	10	Black wooden pyramid, white stripe; 48.	Visible on range line only. **Radar reflector.**
17204 *L 8221*	-Mys Sopochnaya Karga.	71° 53.1′ N 82° 41.2′ E	**Fl.W.** period 5s	160 **49**	11	Pyramid, black rectangular daymark; 63.	
	-RACON		**D(– • •)** period 30s		**15**		
17208	**-Malo-Knoutskiy Range,** front.	71° 44.0′ N 82° 32.0′ E	**Fl.W.** period 1.5s fl. 0.5s	116 **35**	**17**	Black 4-sided pyramid, face on range, black with white stripe; 39.	Visible on range line only. **Radar reflector.**
17212	- -Rear, 366 meters 183°24′ from front.	0° 00.0′ 0° 00.0′	**L.Fl.W.** period 6s fl. 2s, ec. 4s	154 **47**	**15**	Black 4-sided pyramid, face on range, black with white stripe; 39.	Visible along range line. **Radar reflector.**
17216 *L 8219*	-Reka Sarikha Range, front.	72° 03.0′ N 82° 26.0′ E	**Iso.Y.** period 1.5s	121 **37**	9	White wooden structure, black stripe; 39.	Visible on range line only. **Radar reflector.**
17220 *L 8219.1*	- -Rear, 420 meters 339°30′ from front.	72° 03.7′ N 82° 26.4′ E	**Iso.Y.** period 6s	171 **52**	9	White wooden structure, black stripe; 49.	Visible on range line only. **Radar reflector.**
17224 *L 8222*	-Narzoy.	71° 46.0′ N 82° 45.0′ E	**Fl.(2)W.** period 10s	177 **54**	11	Black square truncated pyramidal daymark, two trapezoids; 52.	
17232 *L 8227*	-Oshmarino Verkhiy.	71° 44.0′ N 83° 08.0′ E	**Fl.(2)W.** period 5s	236 **72**	10	Black wooden pyramid with lantern platform; 56.	
17236 *L 8229*	**-Troitsky Pesok Range,** front.	71° 48.0′ N 83° 28.0′ E	**Fl.W.** period 1.5s	187 **57**	**17**	White framework tower, black stripe; 59.	Visible on range line only.
17240 *L 8229.1*	- -Rear, 400 meters 097°36′ from front.	71° 47.5′ N 83° 27.9′ E	**L.Fl.W.** period 6s fl. 2s, ec. 4s	256 **78**	**17**	Black framework tower, white stripe; 79.	Visible on range line only.
17244 *L 8235*	-Gol'chikha Range, front.	71° 44.0′ N 83° 31.0′ E	**Fl.W.** period 1.5s	180 **55**	14	Truncated pyramid, white square daymark, black stripe; 39.	Visible on range line only.
17248 *L 8235.1*	- -Rear, 200 meters 026° from front.	71° 44.0′ N 83° 30.7′ E	**L.Fl.W.** period 6s fl. 2s, ec. 4s	246 **75**	14	White framework tower, black stripe; 49.	Channel marked by lights and buoys.
	PYASINA:						
17272	-Mys Polovinka.	73° 51.0′ N 86° 05.0′ E	**Fl.W.** period 5s fl. 0.5s, ec. 4.5s	87 **27**		Red wooden framework pyramid; 39.	
17276	-Otmelyy, on shoal.	73° 58.0′ N 86° 19.0′ E	**Fl.W.** period 5s fl. 0.5s, ec. 4.5s	47 **14**		Black square pyramid surmounted by a rectangular structure, upper part slatted; 43.	

(1) No.	(2) Name and Location	(3) Position	(4) Characteristic	(5) Height	(6) Range	(7) Structure	(8) Remarks
	SHKHERY MININA:						
17280	-Ostrov Baranov, S. part.	74° 24.0′ N 84° 18.0′ E	**Fl.W.** period 10s	103 **31**	10	Black four-sided truncated pyramid; 36.	
17284	-Ostrov Vardroper, NW. part.	74° 36.0′ N 84° 12.0′ E	**Fl.W.** period 8s	92 **28**	10	Black four-sided truncated pyramid with platform.	
17292 *L 9343*	-Ostrov Oleniy, W. part.	74° 45.0′ N 85° 18.0′ E	**Fl.W.** period 5s	223 **68**	10	Black wooden framework tower; 46.	**Radar reflector.**
17296 *L 9344*	-Ostrov Diabazovyye, N. head.	74° 54.0′ N 85° 12.0′ E	**Fl.W.** period 10s fl. 1s, ec. 9s	66 **20**	13	Black four-sided truncated pyramid; 49.	**Radar reflector.**
17300 *L 9345*	-Ostrov Popovachukhina, middle part.	74° 54.0′ N 86° 18.0′ E	**Fl.W.** period 7s	90 **27**	11	Black four-sided truncated pyramid; 39.	
17304 *L 9348*	Mikhaylova Severnyy, N. point of Poluostrov Mikhaylova.	75° 08.0′ N 87° 04.0′ E	**Fl.W.** period 9s	114 **35**	10	Black four-sided truncated pyramid; 42.	**Radar reflector.**
17308 *L 9347*	Ostrova Skott-Gansena.	75° 16.0′ N 86° 15.0′ E	**Fl.W.** period 5s fl. 1s, ec. 4s	302 **92**	**15**	Black skeleton wooden pyramid, black and white topmark; 20.	
17312 *L 9349*	Ostrov Markgama.	75° 16.0′ N 88° 05.0′ E	**Fl.W.** period 2.5s		11	Beacon; 30.	
17320 *L 9339*	Ostrov Uyedineniya, W. head.	77° 31.0′ N 82° 14.0′ E	**Fl.W.** period 9s fl. 1s, ec. 8s	108 **33**	10	Square wooden tower; 33.	Shown on request.
17324 *L 9450*	Ostrov Ringnes, W. head.	75° 38.0′ N 87° 56.0′ E	**L.Fl.W.** period 8s fl. 2s, ec. 6s	149 **45**	10	Square wooden slatted pylon and topmark; 40.	
17328 *L 9452*	Ostrov Kravkova, W. side.	75° 42.0′ N 88° 40.0′ E	**Fl.W.** period 4s	149 **45**	**15**	Wooden tower; 30.	
17332 *L 9454*	Ostrov Krayniy, W. side.	75° 41.0′ N 89° 07.0′ E	**Fl.W.** period 5s	51 **16**	10	Black four-sided truncated pyramid, with prismlike topmark; 30.	
17336 *L 9349.5*	Mys Sterlegova.	75° 23.0′ N 88° 49.0′ E	**Fl.W.** period 6s fl. 1s, ec. 5s	113 **34**	10	Black wooden pyramid, white triangular daymark, point down on upper part, white diamond daymark on tower; 39.	
17340 *L 9462*	Ostrov Belukhi.	76° 03.0′ N 91° 26.0′ E	**L.Fl.W.** period 8s fl. 2s, ec. 6s	128 **39**	13	Wooden truncated pyramid, trapezoidal upper part, stripe, upper part white, lower black; 45	
17344 *L 9464*	Ostrov Gydoyamo, N. part.	76° 06.0′ N 92° 12.0′ E	**Fl.W.** period 6s fl. 1s, ec. 5s	150 **46**	11	Black four-sided truncated pyramid; 39.	
17348 *L 9466*	Mys De-Kolonga.	76° 06.0′ N 93° 12.0′ E	**Fl.W.** period 4s fl. 1s, ec. 3s	157 **48**	10	Four-sided truncated pyramid, rectangular super- structure; 26.	
17352 *L 9467*	Ostrov Ledyanoy.	76° 12.0′ N 93° 54.0′ E	**Fl.W.** period 9s	56 **17**	10	Black four-sided truncated pyramid; 27.	
17356 *L 9472*	Ostrov Makarova.	76° 35.0′ N 94° 00.0′ E	**Fl.W.** period 4.5s fl. 1s, ec. 3.5s	107 **33**	11	Wooden truncated pyramidal framework pylon; 39.	
17360 *L 9470*	**Ostrov Pravdy.**	76° 16.0′ N 94° 46.0′ E	**L.Fl.W.** period 12s	98 **30**	**16**	Two superimposed black and white prisms, black stripe, black triangle on lower prism; 35.	**Radar reflector.**

(1) No.	(2) Name and Location	(3) Position	(4) Characteristic	(5) Height	(6) Range	(7) Structure	(8) Remarks
			RUSSIA-BARENTS SEA				
17368 *L 9473*	Ostrova Skalistyye, N. part.	76° 18.0′ N 95° 22.0′ E	**Fl.W.** period 4s fl. 1s, ec. 3s	43 **13**	10	Four-sided truncated pyramidal framework tower with large trapezoidal topmark, white pyramid, two black diagonal stripes on lower part and black triangle on upper part; 39.	
17372	Ostrov Moiseyevka.	76° 20.0′ N 96° 07.0′ E	**Fl.W.** period 5s fl. 0.5s, ec. 4.5s	172 **52**	11	Black truncated pyramid, rectangular topmark; 26.	
17376 *L 9474*	Ostrov Shvetsova.	76° 25.0′ N 95° 33.0′ E	**Fl.W.** period 10s		11		**Radar reflector.**
17384 *L 9479*	Ostrov Russkiy, N. extremity.	77° 10.0′ N 96° 40.0′ E	**L.Fl.W.** period 6s	75 **23**	11	Wooden cupola, searchlight on roof; 33.	
17388 *L 9478*	-SW. extremity.	76° 58.0′ N 95° 17.0′ E	**L.Fl.W.** period 5s	79 **24**	10	Four-sided truncated pyramidal tower, black superstructure; 66.	**Radar reflector.**
17392 *L 9476*	Ostrova Bliznetsy.	76° 26.0′ N 96° 36.0′ E	**L.Fl.W.** period 8s fl. 2s, ec. 6s	87 **27**	11	Four-sided truncated pyramidal framework tower, upper part trapezoidal, two black triangle topmarks; 40.	**Radar reflector.**
17396	Ostrov Malyy.	76° 24.8′ N 97° 25.5′ E	**Fl.W.** period 5s	59 **18**	9	Four-sided truncated slatted pyramid; 30.	**Radar reflector.**
			RUSSIA-BARENTS SEA				
17397	Ostrov Tyrtova.	76° 35.4′ N 97° 37.1′ E	**Fl.W.** period 4s	92 **28**	10	Structure; 39.	
			RUSSIA-BARENTS SEA				
17400	Ostrov Priyemnyy.	76° 52.4′ N 98° 31.5′ E	**L.Fl.W.** period 10s	52 **16**	10	Square wooden framework tower; 26.	
17404	Mys Oskara.	76° 29.7′ N 98° 57.6′ E	**Fl.W.** period 10s fl. 1s, ec. 9s	80 **24**	9	Four-sided pyramid daymark, 2 trapezoids bases together; 49.	**Radar reflector.**
17408	Ostrov Lishniy.	76° 56.0′ N 100° 28.0′ E	**Fl.W.** period 5s fl. 1s, ec. 4s	31 **9**	10	Black 4-sided truncated pyramidal framework tower.	**Radar reflector.**
17412	Ostrova Firnleya, central part of southernmost islet.	77° 09.0′ N 100° 10.0′ E	**Fl.W.** period 7.5s	98 **30**	14	Four-sided truncated pyramid, trapezoid daymark; 26.	**Radar reflector.**
17416	Ostrova Geyberga, E. end of Ostrov Vostochny.	77° 36.0′ N 101° 38.0′ E	**Fl.W.** period 9s	102 **31**	10	Four-sided truncated pyramid, daymark upper part slatted trapezoid; 26.	
17424	Ostrov Gansena, middle part of island.	77° 30.0′ N 102° 30.0′ E	**Fl.W.** period 5s	49 **15**	11	Black 4-sided truncated pyramidal trapezoidal daymark; 26.	**Radar reflector.**
17426 *L 9490*	Mys Vega.	77° 38.0′ N 103° 22.0′ E	**Fl.W.** period 2s		8		**Radar reflector.**
17428	Ostrov Bol'shevik, on Mys Neupokoyeva.	77° 56.0′ N 99° 40.0′ E	**L.Fl.W.** period 10s fl. 2s, ec. 8s	64 **20**	10	Black 4-sided truncated pyramid, upper part slatted; 30.	**Radar reflector.**

(1) No.	(2) Name and Location	(3) Position	(4) Characteristic	(5) Height	(6) Range	(7) Structure	(8) Remarks
			RUSSIA-ARCTIC COAST				
17432 *L 9494*	**Mys Chelyuskina.**	77° 42.0′ N 104° 16.0′ E	**L.Fl.W.** period 10s	134 **41**	**18**	Square wooden framework tower; 56.	
17436	**-Mys Antseva.**	78° 12.0′ N 103° 19.0′ E	**F.W.**		**16**	Framework tower, anemometer on top.	
17444	Shcherbina.	77° 41.0′ N 104° 41.0′ E	**Fl.W.** period 5s	178 **54**	10	Four-sided pyramid, ball topmark; 44.	
17448 *L 9500*	Pronchishcheva, in vinicity of Mys Pronchishicheva.	77° 32.0′ N 105° 52.0′ E	**Fl.W.** period 2s fl. 0.5s, ec. 1.5s	72 **22**	11	Four-sided pyramid, trapezoidal superstructure, black slats, two white triangular daymark, points down; 41.	**Radar reflector.**
17456	Ostrov Andreya.	76° 46.6′ N 110° 47.5′ E	**Fl.W.** period 5s	103 **31**	13	Black 4-sided truncated pyramid with superstructure of 4-sided quadrangular truncated pyramid; 59.	**Radar reflector.**
17460	Ostrova Petra, on Ostrov Severnyy.	76° 38.0′ N 112° 21.0′ E	**L.Fl.W.** period 10s fl. 2s, ec. 8s	61 **19**	10	Four-sided truncated pyramid with superstructure 4-sided prism topped by cone, painted black with white vertical stripe; 33.	**Radar reflector.**
17464	-Ostrov Yuzhnyy.	76° 22.0′ N 113° 42.0′ E	**Fl.(2)W.** period 10s fl. 1s, ec. 2s fl. 1s, ec. 6s	59 **18**	10	Four-sided truncated pyramid with superstructure 4-sided prism, painted black with white stripe; 34.	**Radar reflector.**
17466	Mys Dika.	76° 11.2′ N 113° 24.4′ E	**L.Fl.W.** period 10s		10		**Radar reflector.**
17468	Ostrov Psov, N. head.	75° 58.0′ N 113° 42.0′ E	**Fl.W.** period 5s	121 **37**	10	Iron 4-sided truncated pyramid; 59.	**Radar reflector.**
17472	Pronchishcheva, 11.5 kilometers NE. of entrance to bay.	75° 38.0′ N 113° 40.0′ E	**Fl.W.** period 7.5s fl. 1.5s, ec. 6s	323 **98**	11	Black 4-sided truncated pyramid, 4-sided prism superstructure; 27.	
	KHATANGSKIY ZALIV:						
17476	-S. end of Ostrov Malyy Begichev.	74° 16.0′ N 111° 08.0′ E	**L.Fl.W.** period 8s fl. 2s, ec. 6s	90 **27**	10	Wooden pylon; 35.	
17480	-Mys Astronomicheskiy.	74° 11.0′ N 109° 51.0′ E	**Fl.W.** period 4s fl. 0.5s, ec. 3.5s		10	Wooden pylon; 39.	
17484	-Mys Otmelyy.	73° 58.0′ N 109° 56.0′ E	**Fl.W.** period 3s fl. 0.5s, ec. 2.5s	230 **70**		Black wooden truncated pyramid, white stripe; 43.	
17488	-Mys Kosistyy.	73° 41.0′ N 109° 40.0′ E	**Fl.W.** period 4s fl. 1s, ec. 3s	125 **38**		Structure; 33.	
17496	-Mys Kul'cha.	73° 33.0′ N 109° 15.0′ E	**Fl.W.** period 2s fl. 0.5s, ec. 1.5s	125 **38**		Black truncated pyramid, white triangular daymark on lower part; 35.	
17500	-Kumakhtah.	73° 59.0′ N 110° 34.0′ E	**Fl.W.** period 2s fl. 0.3s, ec. 1.7s	97 **30**	6	Wooden truncated pyramid; 39.	
17504	-Solyanaya Hummock.	74° 01.0′ N 111° 28.0′ E	**Fl.W.** period 4s fl. 1s, ec. 3s	434 **132**		Black wooden triangular truncated pyramid; 23.	

(1) No.	(2) Name and Location	(3) Position	(4) Characteristic	(5) Height	(6) Range	(7) Structure	(8) Remarks
			RUSSIA-ARCTIC COAST				
17508	-Mys Neftyanoy Range, front.	74° 00.0′ N 111° 33.0′ E	**Q.W.**	157 **48**	8	Black triangular truncated pyramid, white stripe; 33.	
17512	- -Rear, 613 meters 271°15′ from front.	0° 00.0′ 0° 00.0′	**Iso.W.** period 2s	163 **50**	8	Black triangular truncated pyramid, white stripe; 33.	
17516	-Mys Paksa.	74° 00.0′ N 112° 50.0′ E	**L.Fl.W.** period 8s fl. 2s, ec. 6s	94 **29**	10	Wooden pylon; 34.	
17520	-Mys Medvezhiy, near S. end of Ostrov Bol'shoy Begichev.	74° 05.0′ N 112° 51.0′ E	**Fl.W.** period 5s fl. 0.5s, ec. 4.5s	183 **56**	8	Black wooden truncated pyramid, white stripe and superstructure; 26.	
17524	Peschanyy Vostochnyy.	74° 19.0′ N 116° 05.0′ E	**L.Fl.W.** period 6s fl. 2s, ec. 4s	66 **20**	11	Black 4-sided truncated pyramid; 59.	**Radar reflector.**
17528	Ayeros'yemka.	74° 00.0′ N 123° 10.0′ E	**L.Fl.W.** period 10s fl. 2s, ec. 8s	65 **20**	13	Black 4-sided truncated pyramid topped by parallelogram, pyramid superstructure; 59.	**Radar reflector.**
17532	**Ostrov Dunay.**	73° 56.0′ N 124° 28.0′ E	**L.Fl.W.** period 12s fl. 3s, ec. 9s	121 **37**	**17**	Round tower, with dome; painted black and white bands; 106.	Reserve light Fl. 6s 11M. **Radar reflector.**
17536	Kuba-Aryta O.	73° 41.0′ N 126° 00.0′ E	**Fl.W.** period 6s fl. 1s, ec. 5s	51 **16**	13	Black 4-sided wooden truncated pyramid, pyramidal superstructure; 47.	**Radar reflector.**
	BUKHTA TIKSI:						
17540	-Mys Muostakh.	71° 43.0′ N 129° 34.0′ E	**Fl.W.** period 4s fl. 0.4s, ec. 3.6s	94 **29**	10	Square wooden pyramidal structure, square topmark; 35.	
17544	-Ostrova Karaul'nyye, Kamni, large islet.	71° 35.0′ N 129° 23.0′ E	**Fl.W.** period 3s fl. 0.3s, ec. 2.7s	71 **22**	8	Square pyramidal tower and platform; 18.	
17548	-Mys Bykov.	71° 59.0′ N 129° 02.0′ E	**Fl.W.** period 3s fl. 0.3s, ec. 2.7s	87 **27**	10	Square wooden pyramidal structure, upper half slatted; 33.	
17552	**-Ostrov Muostakh.**	71° 33.0′ N 130° 02.0′ E	**Fl.W.** period 6s fl. 0.6s, ec. 5.4s	94 **29**	**15**	Square wooden framework column; 88.	
17556	- -S. extremity.	71° 31.0′ N 130° 02.0′ E	**Fl.W.** period 3s fl. 0.3s, ec. 2.7s	46 **14**	11	Black wooden truncated pyramid, white stripe; 39.	
17560	-Ostrov Brusneva.	71° 39.0′ N 120° 01.0′ E	**Fl.W.** period 8s fl. 0.8s, ec. 7.2s	105 **32**	8	White wooden pyramidal structure, upper half slatted; 32.	
17564	-Zari Range, N. of Zaliv Bulunkan Range, front.	71° 40.0′ N 128° 51.0′ E	**Fl.W.** period 3s fl. 0.3s, ec. 2.7s	58 **18**	2	White shield, black stripe; 19.	Visible over an arc of 30°.
17568	- -Rear, 301° from front.	0° 00.0′ 0° 00.0′	**Fl.W.** period 5s fl. 0.5s, ec. 4.5s	66 **20**	2	White shield, black stripe; 16.	Visible over an arc of 30°.
17572	-Tiksi Range, S. of Zaliv Bulunkan Range, front.	71° 38.0′ N 128° 55.0′ E	**Fl.W.** period 3s fl. 0.3s, ec. 2.7s	49 **15**	7	White square pyramidal tower, black stripe; 33.	Visible over an arc of 30°.
17576	- -Rear, 261° from front.	0° 00.0′ 0° 00.0′	**Fl.W.** period 6s fl. 0.6s, ec. 5.4s	71 **22**	9	White square pyramidal tower, black stripe; 24.	Visible over an arc of 30°.
17580	**Mys Buorkhaya.**	71° 58.0′ N 132° 50.0′ E	**Fl.W.** period 4s fl. 0.8s, ec. 3.2s	120 **37**	**16**	Black 4-sided pyramid with projector platform; 39.	Reserve light Fl.W. 5s 11M.
17584	Yanskiy Zaliv, N. end of Ostrov Niryay-Aryta.	71° 27.0′ N 134° 52.0′ E	**Fl.W.** period 5s fl. 0.5s, ec. 4.5s	46 **14**	8	Black square wooden pyramidal tower, white stripe; 39.	

(1) No.	(2) Name and Location	(3) Position	(4) Characteristic	(5) Height	(6) Range	(7) Structure	(8) Remarks
			RUSSIA-ARCTIC COAST				
17588	Ostrov Makar.	71° 54.0′ N 138° 32.0′ E	**Fl.W.** period 5s fl. 1s, ec. 4s	131 **40**		Black wooden quadrilateral truncated pyramid; 26.	
17592	Ostrov Stolbovoy, S. extremity.	73° 52.0′ N 136° 13.0′ E	**Fl.W.** period 2s fl. 0.5s, ec. 1.5s	150 **46**	10	Four-sided truncated pyramid with superstructure, 2 four-sided pyramids, bases together, painted white with black stripe; 38.	
17596	-N. extremity.	74° 15.0′ N 135° 26.0′ E	**L.Fl.W.** period 6s fl. 2s, ec. 4s	43 **13**	10	Four-sided truncated pyramid with trapezoidal superstructure, painted black with white stripe; 26.	
	PROLIV DMITRIYA LAPTEVA:						
17600	-Kigilakh, 1.1 km. E. of cape.	73° 20.0′ N 140° 00.0′ E	**Fl.(2)W.** period 8s fl. 1s, ec. 1s fl. 1s, ec. 5s	105 **32**		Four-sided pyramid with projector superstructure.	Reserve light Fl.W. 6s 11M.
17604	**--Mys Vagina.**	73° 20.2′ N 139° 52.0′ E	**L.Fl.W.** period 30s fl. 10s, ec. 20s	135 **41**	**17**	Hut; 33.	
17608	-Mys Svyatoy Nos, on cape.	72° 51.0′ N 140° 50.0′ E	**L.Fl.W.** period 8s fl. 2s, ec. 6s	49 **15**	11	Square truncated pyramid, pyramidal superstructure, white with black stripe on each side; 39.	Obscured 290°-095°.
17609	-Churkin.	72° 28.9′ N 139° 35.8′ E	**L.Fl.W.** period 8s fl. 2s, ec. 6s		11		
17620	-Shalaurov, about 6.5 miles WSW. of Mys Shalaurova.	73° 10.0′ N 142° 35.0′ E	**Fl.W.** period 3s fl. 0.7s, ec. 2.3s	56 **17**	8	Small framework tower.	
17624	-Khronomeyetr, 1.1 km. W. of Mys Shalaurova.	73° 12.7′ N 143° 34.6′ E	**L.Fl.W.** period 15s	144 **44**	13	Black square wooden slatted truncated pyramid; 43.	**Radar reflector.**
	PROLIV SANNIKOVA:						
17632	-Sannikova, on Mys Medvezhiy.	74° 38.0′ N 139° 03.0′ E	**L.Fl.W.** period 8s fl. 2s, ec. 6s	195 **59**	13	Four-sided truncated pyramid, painted white with black stripe; 59.	
	OSTROVA MEDVEZH'I:						
17640	-Ostrov Krestovskiy, NW. part.	70° 53.0′ N 160° 30.0′ E	**Fl.W.** period 4s fl. 1s, ec. 3s	240 **73**	11	Wooden framework tower; 39.	
17644	**-Ostrov Pushkareva.**	70° 57.0′ N 161° 28.0′ E	**Fl.W.** period 2s		**15**		
17648	**-Ostrov Chetyrekhstolbovoy.**	70° 39.0′ N 162° 29.0′ E	**Fl.W.** period 10s		**15**	Wooden framework tower; 33.	
17652	Protoka Kamenna Kolyma, anchorage Range, front.	69° 41.0′ N 162° 22.0′ E	**Fl.W.** period 2.3s fl. 0.8s, ec. 1.5s	75 **23**	10		Visible 166°30′-196°30′.
17656	-Rear, 500 meters 181° 30′ from front.	69° 40.5′ N 162° 22.0′ E	**L.Fl.W.** period 6s fl. 2s, ec. 4s	85 **26**	11	Wooden framework tower; 39.	Visible 166°30′-196°30′.
17660	**Mys Letyatkina.**	69° 42.0′ N 163° 14.0′ E	**Fl.W.** period 5.5s		**15**		**Radar reflector.**
17664	Mys Bol'shoy Baranov, 3.0 km. ESE. of cape.	69° 45.0′ N 164° 05.0′ E	**Fl.W.** period 5.5s fl. 0.5s, ec. 5s	75 **23**	11	Wooden quadrangular pyramid tower, topmark of two trapezoids joined at their smaller bases; 39.	

(1) No.	(2) Name and Location	(3) Position	(4) Characteristic	(5) Height	(6) Range	(7) Structure	(8) Remarks
			RUSSIA-ARCTIC COAST				
17668	Malaya Baranikha, 3.3 km. meters WSW. of mouth of Reka Malaya Baranikha.	69° 35.0′ N 165° 10.0′ E	**Fl.W.** period 7s fl. 1s, ec. 6s	164 **50**	11	Four-sided truncated pyramid, upper part trape- zoid, pyramid black with white diagonal stripe, trapezoid upper part white; 39.	
17672	Mil'kera, on W. shore of mouth of Reka Mil'kera.	69° 34.0′ N 165° 48.0′ E	**Fl.W.** period 4s fl. 1s, ec. 3s	141 **43**	11	Four-sided truncated pyramid with middle part shield 2 trapezoids joined at smaller bases, upper trapezoid white with black triangle, lower trapezoid black with white tri-angle; 43.	
17676	Rauchua-Vostochnyy, on sand spit fronting Delta of Reka Rauchua.	69° 30.0′ N 166° 40.0′ E	**Fl.W.** period 3s fl. 0.5s, ec. 2.5s	56 **17**	11	Four-sided truncated pyramid with quadrangular face at middle, beacon black with white diamond; 46.	
17680	**Ayon.**	69° 56.2′ N 167° 58.5′ E	**Fl.W.** period 1.3s	112 **34**	**17**	Black 4-sided truncated pyramid with white stripe on each side; 49.	
17684	**Ayon-Severnyy.**	69° 59.7′ N 168° 34.6′ E	**Fl.W.** period 10s fl. 1s, ec. 9s	128 **39**	**15**	Black 4-sided truncated pyramid, with platform at top daymark slatted quadrangular on upper part; 56.	**Radar reflector.**
	RACON		**P(• – – •)** period 30s		**15**		
17688	Chenkuul' middle of Ostrov Chenkuul'.	69° 56.1′ N 169° 12.7′ E	**Fl.W.** period 5s fl. 1s, ec. 4s	85 **26**	14	Four-sided truncated pyramid with 3 sides slatted, surmounted by 2 pyramid, bases together, upper pyramid black, lower white with black bands; 36.	**Radar reflector.**
17688.5	Konta.	69° 45.9′ N 169° 24.3′ E	**Fl.W.** period 6s		11		**Radar reflector.**
17688.6	Perekidnoy.	69° 40.0′ N 169° 17.2′ E	**Fl.W.** period 9s		14		**Radar reflector.**
17688.8	Trofim.	69° 33.7′ N 169° 10.1′ E	**Fl.W.** period 6s		10		**Radar reflector.**
17689	Mys Nagleynyn.	69° 04.6′ N 169° 19.5′ E	**Fl.W.** period 5s		10		**Radar reflector.**
17689.1	Lelyuveyem.	68° 47.5′ N 170° 08.2′ E	**Fl.W.** period 10s		14		**Radar reflector.**
17689.2	Peschanyye Bugry.	68° 49.3′ N 170° 22.2′ E	**Fl.W.**		10		**Radar reflector.**
17689.21	-SE.	68° 49.2′ N 170° 22.5′ E	**Fl.W.**		10		**Radar reflector.**
17689.3	Rytkuchi.	68° 55.5′ N 170° 42.0′ E	**Fl.W.**		9		**Radar reflector.**
17689.31	-SE.	68° 55.3′ N 170° 42.2′ E	**L.Fl.W.**		9		**Radar reflector.**
17689.4	Chaun-Palyavaan.	68° 53.9′ N 170° 38.8′ E	**Fl.W.**		10		
17689.41	-SE.	68° 53.7′ N 170° 38.9′ E	**L.Fl.W.**		10		**Radar reflector.**
17689.5	Mys Rossamashiy.	69° 09.8′ N 170° 54.8′ E	**Fl.W.** period 12s		10		**Radar reflector.**
17689.6	Mlelin.	69° 23.7′ N 170° 48.1′ E	**Fl.W.** period 9s		14		**Radar reflector.**
17690	**Proliv Pevek Range,** front.	69° 43.3′ N 170° 27.8′ E	**Iso.W.** period 2s		**15**		**Radar reflector.**

(1) No.	(2) Name and Location	(3) Position	(4) Characteristic	(5) Height	(6) Range	(7) Structure	(8) Remarks
			RUSSIA-ARCTIC COAST				
17690.1	-Rear, 176°18′ from front.	69° 43.2′ N 170° 27.8′ E	**Iso.W.** period 4s		**15**		**Radar reflector.**
17692	-Kosa Rautan, spit, NE. point.	69° 46.2′ N 170° 17.3′ E	**Fl.W.** period 7s	52 **16**	7	Square wooden pyramid structure; 33.	**Radar reflector.**
17696.1	-Mys Prolivnyy Range, front.	69° 42.2′ N 170° 07.8′ E	**Q.W.**		13		**Radar reflector.**
17696.11	--Rear, 500 meters 252°36′ from front.	69° 42.3′ N 170° 07.0′ E	**Iso.W.** period 2s		**15**		**Radar reflector.**
17696.3	-Proliv Pevek S. Entrance Range, front.	69° 39.3′ N 170° 12.8′ E	**Fl.Y.** period 2.5s		10		**Radar reflector.**
17696.31	--Rear, 650 meters 075°36′ from front.	69° 39.2′ N 170° 13.7′ E	**Fl.Y.** period 5s		11		**Radar reflector.**
17696.5	-Bolshoy Routan Range, front.	69° 45.0′ N 170° 12.4′ E	**Fl.Y.** period 2s		10		
17696.51	--Rear, 800 meters 008°18′ from front.	69° 45.4′ N 170° 12.5′ E	**Fl.Y.** period 4s		10		
17696.7	-Bukhta Proliv Range, front.	69° 41.0′ N 170° 14.4′ E	**Fl.G.** period 1.5s		1		
17696.71	--Rear, 120 meters 083°36′ from front.	69° 41.0′ N 170° 15.7′ E	**Fl.G.** period 3s		1		
17696.9	-Pevek Range, front.	69° 42.0′ N 170° 15.7′ E	**F.G.**				
17696.91	--Rear, 100 meters 024° from front.	69° 42.1′ N 170° 15.8′ E	**F.G.**				
17697	Mys Yanrangay.	69° 54.6′ N 170° 32.2′ E	**Fl.W.** period 7.5s		14		**Radar reflector.**
17700	Shelagskiy Zapadnyy, tip of Mys Shelagskiy.	70° 06.4′ N 170° 25.4′ E	**Fl.W.** period 3s fl. 0.5s, ec. 2.5s	115 **35**	14	Four-sided truncated pyramid, black and white bands; 16.	
17704	**Shelagskiy.**	70° 07.3′ N 170° 32.6′ E	**L.Fl.W.** period 12s fl. 3s, ec. 9s	200 **61**	**20**	Red tower and dwelling; 29.	
17707	Kuyvyvean.	70° 03.2′ N 171° 24.2′ E	**Fl.W.** period 5s		13		
17708	Puchshe Vyeyemski.	68° 37.0′ N 170° 45.0′ E	**Fl.W.** period 3s fl. 0.5s, ec. 2.5s	39 **12**	10	Square wooden pylon; 33.	
17712	Koz'mina, on NE. slope of Mys Koz'mina.	70° 00.7′ N 171° 43.0′ E	**Fl.W.** period 6s fl. 1s, ec. 5s	69 **21**	14	White 4-sided truncated pyramid, black diagonal stripe; 36.	
17713	Erguveem.	69° 58.1′ N 172° 13.0′ E	**Fl.(2)W.** period 12s		10		**Radar reflector.**
17716	**Ostrov Shalaurova.**	69° 58.6′ N 172° 45.5′ E	**Fl.W.** period 9s	285 **87**	**15**	Orange 4-sided truncated pyramid, black stripe; 20.	
17720	Aachim, 2 kilometers W. of Mys Aachim.	69° 55.9′ N 173° 25.6′ E	**Fl.W.** period 2.5s	46 **14**	13	Black 4-sided truncated pyramid, platform superstructure; 30.	**Radar reflector.**
17724	Mys Shalaurova Izba, on the cape.	69° 51.0′ N 174° 32.0′ E	**Fl.W.** period 6s	66 **20**	11	White 4-sided truncated pyramid, black vertical stripe; 39.	
17728	Innukay, 2.6 kilometers W. of entrance to Laguna Innukay.	69° 51.2′ N 175° 21.2′ E	**L.Fl.W.** period 10s	79 **24**	11	Four-sided truncated pyramid with platform superstructure, upper part black, lower part white; 43.	**Radar reflector.**
17732	**Billingsa.**	69° 52.5′ N 176° 05.2′ E	**L.Fl.W.** period 10s	85 **26**	**15**	Four-sided truncated pyramid with platform superstructure, upper part black, lower part orange; 62.	**Radar reflector.**

(1) No.	(2) Name and Location	(3) Position	(4) Characteristic	(5) Height	(6) Range	(7) Structure	(8) Remarks
			RUSSIA-ARCTIC COAST				
17734	Mys Emmatagen.	69° 41.9′ N 176° 36.8′ E	**Fl.W.** period 4s		14		**Radar reflector.**
17736	Yakan, on Mys Yakan.	69° 35.0′ N 177° 28.1′ E	**L.Fl.W.** period 12s	269 **82**	10	Four-sided truncated pyramid, slatted, white, black stripe; 20.	
17737	Mys Enmykey.	69° 27.4′ N 178° 07.6′ E	**Fl.W.** period 5s		14		**Radar reflector.**
17738	Ryvzem Range, front.	69° 26.6′ N 178° 30.4′ E	**Fl.W.**		12		
17738.1	-Rear, 202°36′ from front.	69° 26.6′ N 178° 30.3′ E	**Fl.W.**		12		
17740	Rypil'gyn.	69° 24.7′ N 178° 43.0′ E	**Fl.W.** period 9s		10		**Radar reflector.**
17741	Kyvekvin.	69° 13.7′ N 179° 25.0′ E	**Fl.(2)W.** period 5s		10		**Radar reflector.**
17743	-Outer bank, SE. of Kyvekvin.	69° 10.2′ N 179° 32.7′ E	**Fl.W.** period 6s		10		**Radar reflector.**
17744	Bukhta Rodgers, on Ostrov Vrangelya.	70° 58.2′ N 178° 29.5′ W	**Fl.W.** period 2.5s		8		**Radar reflector.**
17752	Mys Ostrovnoy.	68° 47.0′ N 178° 58.0′ W	**Fl.W.** period 5s		11		
17756	Tyenkyergyn-Pil'gyn, on the spit 1.8 kilometers SE. of entrance to lagoon.	68° 35.0′ N 178° 24.0′ W	**Fl.W.** period 3s	43 **13**	12	Four-sided truncated pyramid, superstructure 2 truncated pyramids large bases together, beacon, black, white stripe; 33.	**Radar reflector.**
17758	-Pil'gyn.	68° 30.7′ N 178° 13.2′ W	**Fl.W.** period 3s		10		
	-RACON						
17760	Dvukh Pilotov, on Kosa Dvukh Pilotov.	68° 19.0′ N 177° 37.0′ W	**Fl.W.** period 6s fl. 1s, ec. 5s	52 **16**	13	Black 4-sided truncated pyramid, daymark 2 trapezoids small bases together; 36.	**Radar reflector.**
17764	**Nutaugye.**	68° 03.0′ N 176° 42.0′ W	**Fl.W.** period 7.5s fl. 1.5s, ec. 6s	75 **23**	**15**	Black truncated pyramid, superstructure and three pyramids one on top of the other; 39.	**Radar reflector.**
17768	Vankarem Polyarnyy, about 1.8 kilometers SW. of Mys Vankarem.	67° 51.0′ N 175° 54.0′ W	**F.W.**	46 **14**	12	Four-sided truncated pyramid on roof of dwelling; 39.	Obscured 190°-245°.
17780	Dzhenretlen, on Mys Dzhenretlen.	67° 06.0′ N 173° 38.0′ W	**Fl.W.** period 4s fl. 1s, ec. 3s	125 **38**	11	White 4-sided pyramid, black stripe; 39.	
17784 *L 9910*	Ostrov Ildidlya.	67° 02.9′ N 172° 46.8′ W	**Fl.W.** period 6s		11		
17791 *L 9915*	Mys Ikigur.	66° 46.1′ N 171° 22.6′ W	**Fl.W.** period 5s		9		
17793 *L 9920*	Chegitan.	66° 33.4′ N 171° 03.4′ W	**Fl.W.** period 6s		10		
17796 *L 9925*	**Inin.**	66° 19.0′ N 170° 28.0′ W	**Fl.W.** period 4s fl. 0.5s, ec. 3.5s	310 **94**	**15**	Black truncated quadrangular pyramidal tower; 47.	
			SVALBARD				
17800 *L 4298*	Bjornoya (Bear Island) AVIATION LIGHT.	74° 30.0′ N 19° 03.0′ E	**Q.W., 2 F.R.**			Radio masts; 344.	On each of 3 radio masts 1.4 miles apart.

(1) No.	(2) Name and Location	(3) Position	(4) Characteristic	(5) Height	(6) Range	(7) Structure	(8) Remarks
			SVALBARD				
	ISFJORDEN:						
17804 *L 4314*	-Kapp Linne, N. point of cape.	78° 03.8′ N 13° 36.7′ E	**Fl.W.** period 5s fl. 1s, ec. 4s	68 **21**	10	Red iron hut on substructure, upper part covered white horizontal slats.	Various Aero.Fl.W. lights shown in Svalbard. Radar station.
17805 *L 4315*	-Daudmannsodden AVIATION LIGHT.	78° 12.5′ N 12° 59.0′ E	**Fl.W.**	98 **30**		Hut.	
17806 *L 4315.5*	-Starostinaksta AVIATION LIGHT.	78° 05.2′ N 13° 50.1′ E	**Fl.W.**	326 **99**		On parabolic antenna.	
17808 *L 4316*	-Festningen on islet near entrance to Gronfjorden.	78° 06.1′ N 13° 58.0′ E	**Fl.W.** period 10s fl. 1s, ec. 9s	48 **15**	8	White wooden hut.	Shown from September 10 to April 15.
17809 *L 4317.7*	-Kapp Heer.	78° 06.1′ N 14° 11.5′ E	**F.R.**	64 **20**		Pyramid.	
17811 *L 4317.5*	-Finneset.	78° 02.5′ N 14° 13.0′ E	**Oc.W.**	36 **11**		Pyramid.	
17812 *L 4318*	-Vestpyntern, S. side of entrance to Adventfjorden.	78° 15.1′ N 15° 25.3′ E	**Fl.W.** period 5s fl. 1s, ec. 4s	36 **11**	10	White wooden hut.	F.R. shown in approach to Longvearbyen. Shown from Sept. 10 to April 15.
17813 *L 4318..5*	-Bohemanneset AVIATION LIGHT.	78° 22.9′ N 14° 45.4′ E	**Fl.W.**	50 **15**		Hut.	
17814 *L 4320*	-Adventpynten.	78° 14.8′ N 15° 33.1′ E	**F.R.**	20 **6**		Pile.	
17815 *L 4321*	-Kapp Thordsen AVIATION LIGHT.	78° 27.5′ N 15° 28.0′ E	**Fl.W.**	54 **16**		Hut.	
17816 *L 4302*	-Kapp Martin.	77° 43.2′ N 13° 57.8′ E	**Fl.(2)W.** period 10s fl. 0.7s, ec. 2.3s fl. 0.7s, ec. 6.3s	58 **18**	9	Red structure, white band.	**Radar reflector.** **Radiobeacon.**
17820 *L 4304*	Akseloya, N. point.	77° 44.9′ N 14° 35.3′ E	**Fl.W.** period 5s fl. 0.5s, ec. 4.5s	49 **15**	8	Red tower, white stripe.	Shown Sept. 10 to Jan. 15. Aero.Fl.W. shown from same structure.
17824 *L 4306*	Blahuken.	77° 49.8′ N 15° 55.0′ E	**Fl.(2)W.** period 10s fl. 0.7s, ec. 2.3s fl. 0.7s, ec. 6.3s	26 **8**	8	Red tower, white stripe.	Shown Sept. 1 to April 1. **Radar reflector.**
	BILLEFJORDEN:						
17828 *L 4322*	-Gasoyane AVIATION LIGHT.	78° 27.5′ N 16° 12.2′ E	**Fl.W.**			Hut.	
17830 *L 4325.4*	-Kapp Fleur de Lys AVIATION LIGHT.	78° 31.7′ N 16° 06.5′ E	**Fl.W.**			Hut.	
17832 *L 4325.5*	-Phantomodden AVIATION LIGHT.	78° 32.0′ N 16° 27.8′ E	**Fl.W.**			Hut.	
17836 *L 4326*	-Kapp Ekholm.	78° 34.5′ N 16° 33.8′ E	**Fl.(2)W.R.G.** period 10s fl. 0.7s, ec. 2.3s fl. 0.7s, ec. 6.3s	56 **17**	W. 8 R. 5 G. 4	Structure, lower part red.	W. 043°-050°, G.-157°, W.-178°, R.-043°. Shown Sept. 10 to Apr. 15. Aero Fl.W. close by.
17840 *L 4330*	-Rudmosepynten.	78° 40.2′ N 16° 39.0′ E	**Fl.W.** period 5s	56 **17**	8	White hut.	
17841 *L 4330.2*	-Salpynten, AVIATION LIGHT.	78° 12.4′ N 12° 09.2′ E	**Fl.W.**	54 **16**			
17842 *L 4331*	-Sarstangen, AVIATION LIGHT.	78° 43.6′ N 11° 28.0′ E	**Fl.W.**	13 **4**		Red pyramid.	
	-RACON		**T(–)**				

(1) No.	(2) Name and Location	(3) Position	(4) Characteristic	(5) Height	(6) Range	(7) Structure	(8) Remarks
	SVALBARD						
	KONGSFJORDEN:						
17848 *L 4334*	-Brandalpynten.	78° 56.7′ N 11° 53.0′ E	**Fl.(2)W.** period 10s fl. 0.7s, ec. 2.3s fl. 0.7s, ec. 6.3s	16 **5**	8	White wooden hut.	Shown Sept. 10 to Jan. 15. Aero.Fl.W. shown from same structure.
17850 *L 4300*	Sorkappoya AVIATION LIGHT.	76° 28.7′ N 16° 32.3′ E	**Fl.W.**	75 **23**		Mast; 30.	
	RACON		**K(– • –)** period 30s		**20**		
17850.5 *L 4340*	Hopen, Koefoedden, AVIATION LIGHT.	76° 27.2′ N 24° 58.2′ E	**Fl.W.**				
	JAN MAYEN (N.)						
17851 *L 4900*	Batvika, AVIATION LIGHT.	70° 54.9′ N 8° 44.2′ W	**Fl.W.**			Radio mast.	
	FOROYAR (FAEROE ISLANDS) (D.)						
17852 *L 4342*	**Akraberg.**	61° 24.0′ N 6° 40.0′ W	**L.Fl.(2)W.R.G.** period 20s fl. 2s, ec. 2s fl. 2s, ec. 14s	307 **94**	W. **20** R. 14 G. 14	White round tower; 46.	W. 214°-335°, R.-355°, G.-010°, W.-080°. Shown July 20 to May 20. **Horn:** 1 bl. ev. 60s. **Radiobeacon.**
	VAGSFJORDHUR:						
17860 *L 4346*	--Akrar (Okrum) Range, front.	61° 27.0′ N 6° 45.0′ W	**Iso.W.** period 2s	71 **22**	12	White hut, red band.	Visible 222°-235°. Shown July 15 to June 1.
17864 *L 4346.1*	---Lopra, rear, 1.5 km. 227°30′ from front.	61° 26.8′ N 6° 47.1′ W	**Iso.W.** period 4s	190 **58**	14	White hut, red band.	Visible 225°30′-231°30′. Shown July 15 to June 01.
17874 *L 4348*	--Sector.	61° 28.3′ N 6° 49.0′ W	**Oc.W.R.G.** period 5s lt. 4s, ec. 1s	33 **10**	W. 8 R. 6 G. 6	On corner of building.	G. 286°-287°30′, W.-289°30′, R.-291°. Shown 15 July to 01 June.
17876 *L 4354*	--Porkerisnes, S. extremity.	61° 29.2′ N 6° 42.3′ W	**Fl.(3)W.R.G.** period 15s fl. 0.5s, ec. 2s fl. 0.5s, ec. 2s fl. 0.5s, ec. 9.5s	79 **24**	W. 8 R. 5 G. 5	White tower, red band; 18.	W. 355°-286°, G.-321°, W.-331°, R.-355°.
	TRONGISVAGUR:						
17880 *L 4358*	--Galgatangi Range, front.	61° 33.0′ N 6° 48.0′ W	**Iso.W.R.G.** period 2s	45 **14**	W. 10 R. 7 G. 7	White hut, red band; 10.	G. 267°-282°, W.-293°30′, R.-308°.
17884 *L 4358.1*	---Rear, about 258 meters 289° from front.	61° 32.5′ N 6° 47.5′ W	**Iso.W.** period 4s	72 **22**	11	White tower, red bands; 29.	Intensified 284°-294°.
17888 *L 4360*	--Tvera Range, front.	61° 33.3′ N 6° 48.2′ W	**Iso.R.** period 2s	36 **11**	6	Gray framework mast; 23.	Visible 305°-325°.
17892 *L 4360.1*	---Rear, 184 meters 317°24′ from front.	61° 33.4′ N 6° 48.4′ W	**Iso.R.** period 4s	85 **26**	6	Gray framework mast; 30.	Visible 307°-327°.
17904 *L 4361*	Hvalba.	61° 35.7′ N 6° 56.1′ W	**Oc.W.R.G.** period 5s lt. 4s, ec. 1s	53 **16**	W. 7 R. 5 G. 5	Red and white striped lighthouse; 13.	G. 188°-228°30′, W.-233°30′, R.-274°.

Most of the lighted navigational aids of the Faeroes are shown from July 15 to June 1. The periods of exhibition are shown in the "Remarks" column opposite the respective lights.

(1) No.	(2) Name and Location	(3) Position	(4) Characteristic	(5) Height	(6) Range	(7) Structure	(8) Remarks
			FOROYAR (FAEROE ISLANDS) (D.)				
17908 *L 4368*	Stora Dimun, SW. point.	61° 41.0′ N 6° 45.0′ W	**Fl.W.** period 5s fl. 0.5s, ec. 4.5s	377 **115**	6	White quadrangular tower, red band; 8.	Visible 270°-170°.
	SANDOY:						
17912 *L 4378*	-Skopun, S. mole.	61° 54.0′ N 6° 52.0′ W	**Fl.R.** period 3s fl. 0.7s, ec. 2.3s	33 **10**	4	Mast; 49.	Shown July 15 to June 1. Fl.G. 3s 4M marks N. mole.
17914	-Sandur.	61° 49.8′ N 6° 47.7′ W	**Oc.(2)W.R.G.** period 6s lt. 3s, ec. 1s lt. 1s, ec. 1s	31 **9**	W. 6 R. 4 G. 4	Gray mast; 7.	G. 221°-238°, W.-323°, R.-221°. Shown July 15 to June 1.
	HESTUR:						
17916 *L 4382*	-S. point.	61° 55.9′ N 6° 52.1′ W	**Fl.W.** period 3s fl. 0.5s, ec. 2.5s	246 **75**	7	White square wooden building, red bands; 13.	Visible 265°-116°.
	NOLSOY:						
17920 *L 4388*	**-Nolsoy.**	61° 57.0′ N 6° 36.0′ W	**L.Fl.W.** period 30s fl. 2.5s, ec. 27.5s	236 **72**	**23**	White round tower; 46.	Visible 190°-030°. Shown July 20 to May 20. **Radiobeacon** about 80 yards NW.
17924 *L 4390*	-Borin.	61° 56.9′ N 6° 37.7′ W	**Iso.W.R.G.** period 2s	127 **39**	W. 13 R. 10 G. 10	White tower, red band; 18.	W. 303°-075°, R.-098°, G.-127°, W.-150°, R.-shore. Sounded simultaneously. **Horn (2):** 2 bl. ev. 60s.
	STREYMOY:						
17928 *L 4394*	-Hoyviksholmur.	62° 02.0′ N 6° 44.0′ W	**Fl.W.G.** period 5s fl. 1s, ec. 4s	42 **13**	7	White tower, red band; 13.	G. 165°-181°, W.-165°.
17930	-Flesjarnar.	62° 04.0′ N 6° 45.0′ W	**Fl.(2)W.** period 5s fl. 0.8s, ec. 0.8s fl. 0.8s, ec. 2.8s	33 **10**	5	Gray steel mast.	**Radar reflector.**
17932 *L 4396*	**-Thorshavn Skansen.**	62° 00.0′ N 6° 45.0′ W	**Oc.W.R.G.** period 5s lt. 4s, ec. 1s	82 **25**	W. **15** R. 11 G. 11	White tower, red band; 39.	G. 214°-218°, W.-227°, R.-240°, G.-318°, W.-327°, R.-017°, G.-055°, R.-090°, W. (unintensified)-113°.
17936 *L 4398*	--Nyhavn breakwater, head.	62° 00.2′ N 6° 45.0′ W	**Fl.G.** period 3s fl. 0.7s, ec. 2.3s	33 **10**	6	Gray framework tower; 13.	Shown 15 July to 1 June. F.G. 5M marks breakwater 350 meters WSW.
	EYSTUROY (OSTERO):						
17944 *L 4406*	-Toftir.	62° 05.0′ N 6° 44.0′ W	**Oc.W.R.G.** period 5s lt. 4s, ec. 1s	42 **13**	W. 14 R. 11 G. 11	White round tower, red band; 22.	G. shore-335°54′, W.-357°06′, R.-005°18′, G.-033°06′, W.-105°, R.-145°18′, G.-167°54′, R.-shore.
17946	--W. jetty, head.	62° 05.5′ N 6° 44.0′ W	**Fl.G.** period 3s fl. 0.7s, ec. 2.3s	23 **7**	4	Gray mast; 7.	
17948 *L 4408*	-Strendur, 247 meters 200° from Vidh Sjogv Church.	62° 07.0′ N 6° 45.0′ W	**Oc.(2)W.R.G.** period 6s	78 **24**	W. 13 R. 10 G. 10	White house, red band; 13.	R. 234°-268°48′, G.-348°42′, W.-355°06′, R.-005°48′.

Most of the lighted navigational aids of the Faeroes are shown from July 15 to June 1. The periods of exhibition are shown in the "Remarks" column opposite the respective lights.

(1) No.	(2) Name and Location	(3) Position	(4) Characteristic	(5) Height	(6) Range	(7) Structure	(8) Remarks
			FOROYAR (FAEROE ISLANDS) (D.)				
17952 *L 4410*	-Mjovanes, SE. tip of peninsula.	62° 07.7′ N 6° 35.5′ W	**Fl.(2)W.R.G.** period 15s fl. 2.5s, ec. 2.5s fl. 2.5s, ec. 7.5s	102 **31**	W. 7 R. 5 G. 5	Red and white striped wooden tripod with railings; 20.	R. 168°-199°, G.-238°, W.-327°, R.-357°, G.-017°, W.-030°, R.-100°.
17954	-Nordregote mole, head.	62° 11.6′ N 6° 43.8′ W	**Fl.G.** period 3s fl. 0.7s, ec. 2.3s	26 **8**	5	Pipe; 7.	
17956 *L 4415*	-Lervig.	62° 12.7′ N 6° 41.9′ W	**Fl.W.R.G.** period 3s fl. 0.3s, ec. 2.7s	69 **21**	W. 12 R. 9 G. 9	White round structure, red band; 13.	G. 084°-150°, W.-158°, R.-205°, G.-238°, W.-274°, R.-284°.
17964 *L 4420*	-Fuglefjord Havn Range, front.	62° 14.0′ N 6° 48.0′ W	**F.G.**	33 **10**		White and green post, topmark; 7.	Visible 045°-135°. Shown Aug. 1 to May 15.
17968 *L 4420.1*	- -Rear, 12 meters 054°36′ from front.	62° 14.3′ N 6° 47.7′ W	**F.G.**	56 **17**		White and green post, topmark; 10.	Visible 045°-135°. Shown Aug. 1 to May 15.
17970	-Andefjord Havn.	62° 16.3′ N 6° 50.7′ W	**Oc.W.R.G.** period 5s lt. 4s, ec. 1s	30 **9**	W. 6 R. 4 G. 4	Gray gridwork mast; 7.	G. 220°-234°, W.-260°, R.-272°
17970.1	- -Mole, head.	62° 16.3′ N 6° 50.7′ W	**F.G.**	43 **13**	4	Gray gridwork mast; 26.	
17971	-Oyri.	62° 11.3′ N 6° 58.8′ W	**Fl.G.** period 3s fl. 0.7s, ec. 2.3s	18 **5**	5	Mast; 7. Floodlit.	
	KALSOY:						
17972 *L 4428*	-Kalso.	62° 14.0′ N 6° 39.0′ W	**Iso.W.R.G.** period 4s	39 **12**	W. 12 R. 8 G. 8	White tower, red band; 23.	G. shore-156°, W.-165°, R.-237°, G.-256°, W.-269°, R.-285°, G.-327°, W.-340°, R.-353°.
17976 *L 4430*	-Kallur.	62° 22.0′ N 6° 48.0′ W	**L.Fl.W.** period 15s fl. 3s, ec. 12s	787 **240**	10	White quadrangular tower, red band, gray lantern; 15.	Visible 010°-312°. Obscured 143°-146° when within 2 miles, 237°-241° when within 5 miles.
	FUGLOY:						
17980 *L 4439*	-Fugloy.	62° 20.0′ N 6° 15.0′ W	**L.Fl.(2)W.** period 20s fl. 2s, ec. 2s fl. 2s, ec. 14s	1460 **445**	11	White lattice mast, red band; 26.	
17984 *L 4440*	-Stapi, E. side of Fugloy.	62° 20.0′ N 6° 15.0′ W	**Fl.W.** period 3s fl. 0.3s, ec. 2.7s	105 **32**	5	White round structure, red band.	
	BORDHOY:						
17988 *L 4434*	-Range, front.	62° 13.9′ N 6° 35.6′ W	**Iso.G.** period 2s	92 **28**		White framework structure, red top; 10.	Shown Aug. 20 to Apr. 30.
17992 *L 4434.1*	- -Rear, 230 meters 170°06′ from front.	62° 13.8′ N 6° 35.6′ W	**Iso.G.** period 4s	118 **36**		White framework structure, red top; 10.	Shown Aug. 20 to Apr. 30.
	STREMOY:						
17996 *L 4444*	-Vestmanna, Heyganaes, E. corner of warehouse.	62° 09.0′ N 7° 10.0′ W	**Oc.W.R.G.** period 5s lt. 4s, ec. 1s	42 **13**	W. 6 R. 4 G. 4	Red skeleton structure on building.	G. 013°42′-017°, W.-020°18′, R.-023°36′.
18000 *L 4446*	-W. side of Streymoy, in Vestmannasund.	62° 09.0′ N 7° 10.0′ W	**Fl.R.** period 3s fl. 0.7s, ec. 2.3s		4	White hut close to beacon, red and white striped triangular daymark.	Visible 186°-031°.

Most of the lighted navigational aids of the Faeroes are shown from July 15 to June 1. The periods of exhibition are shown in the "Remarks" column opposite the respective lights.

(1) No.	(2) Name and Location	(3) Position	(4) Characteristic	(5) Height	(6) Range	(7) Structure	(8) Remarks
	FOROYAR (FAEROE ISLANDS) (D.)						
18004 *L 4448*	Leynar.	62° 07.0′ N 7° 02.0′ W	**Oc.(2)W.R.G.** period 12s lt. 6s, ec. 2s lt. 2s, ec. 2s	111 **34**	W. 9 R. 7 G. 7	White oval structure, red band; 16.	G. 330°-355°, W.-004°30, R.-035°, G.-080°, W.-084°30′, R.-105°.
18008	Velbestad.	61° 59.0′ N 6° 51.0′ W	**Fl.(2)W.R.G.** period 10s fl. 1s, ec. 1s fl. 1s, ec. 7s		W. 12 R. 8 G. 8		R. 000°-078°, G.-108°, W.-120°, R.-135°, G. 288°-327°, W.-000°.
	VAGAR (VAAGO):						
18012 *L 4455*	-Mulin.	62° 05.0′ N 7° 23.0′ W	**Fl.W.R.G.** period 3s fl. 0.7s, ec. 2.3s	108 **33**	W. 8 R. 6 G. 5	White hut, red roof; 19.	G. 097°-121°, W.-125°, R.-267°.
18014	-Skaerholm.	62° 05.0′ N 7° 23.5′ W	**Fl.R.** period 5s fl. 0.5s, ec. 4.5s	33 **10**	3	Gray gridwork mast; 25.	**Radar reflector.**
18016 *L 4457*	-Sorvagur Range, front.	62° 04.3′ N 7° 18.2′ W	**Iso.G.** period 2s	36 **11**	6	Iron framework mast; 31.	Visible 086°30′-119°30.
18020 *L 4457.1*	- -Rear, about 550 meters 102° from front.	62° 04.4′ N 7° 18.4′ W	**Iso.G.** period 4s	75 **23**	6	Iron framework mast; 31.	Visible 086°30′-119°30′.
18024 *L 4454*	-Slaettanes.	62° 10.0′ N 7° 14.0′ W	**Fl.W.R.G.** period 5s fl. 1s, ec. 4s	203 **62**	W. 8 R. 6 G. 5	White quadrangular tower, red band; 18.	W. 107°-148°, R.-274°, G.-313°, W.-317°, R.-327°.
18028 *L 4452*	-Midraag.	62° 03.0′ N 7° 10.0′ W	**Oc.W.R.G.** period 5s lt. 4s, ec. 1s	30 **9**	W. 8 R. 5 G. 5		W. 275°-295°, R.-315°, G.-275°.
18032 *L 4454.6*	Gasholm.	62° 05.0′ N 7° 27.0′ W	**Fl.(2)W.** period 5s fl. 0.7s, ec. 0.8s fl. 0.7s, ec. 2.8s	105 **32**	5	White round structure, red band.	
18036 *L 4460*	**Mykines.**	62° 06.0′ N 7° 40.0′ W	**Fl.(3)W.** period 20s fl. 0.2s, ec. 3.8s fl. 0.2s, ec. 3.8s fl. 0.2s, ec. 11.8s	410 **125**	**21**	White round tower; 46.	Visible 275°-235°. Shown from July 20 to May 30. **Radiobeacon** 2.2 miles ENE.

Most of the lighted navigational aids of the Faeroes are shown from July 15 to June 1. The periods of exhibition are shown in the "Remarks" column opposite the respective lights.

	ICELAND						
	VESTMANNAEYJAR:						
18040 *L 4780*	**-Dyrholaey.**	63° 24.1′ N 19° 07.9′ W	**Fl.W.** period 10s fl. 0.5s, ec. 9.5s	387 **118**	**27**	White concrete tower on building; 43.	
18044 *L 4784*	**-Storhofdi.**	63° 24.0′ N 20° 17.3′ W	**Fl.(3)W.** period 20s fl. 0.4s, ec. 4s fl. 0.4s, ec. 4s fl. 0.4s, ec. 10.8s	410 **125**	**16**	White hut; 23.	
18048 *L 4786*	**-Urdarviti.**	63° 26.2′ N 20° 13.7′ W	**Fl.(3)W.R.G.** period 15s	105 **32**	W. **15** R. 12 G. 12	White round tower; 23.	R. 137°-182°, W.-206°, G.-257°, W.-290°, R.-335°, W.-015°, G.-060°.

The period of exhibition of most of the lighted navigational aids of the coasts of Iceland is from July 15 to June 1 for south of 065°30′N., and from August 1 to May 15 for positions north of that latitude. The periods of exhibition of all lights are shown in the "Remarks" column opposite the respective lights. The lights of Iceland are lighted ½ hour after sunset and extinguished ½ hour before sunrise. These lights, particularly in autumn, are liable to become obscured by dust clouds which may hang over the land while it is clear at sea.

(1) No.	(2) Name and Location	(3) Position	(4) Characteristic	(5) Height	(6) Range	(7) Structure	(8) Remarks
			ICELAND				
	-Heimaey Havn:						
18052 *L 4794*	- -Range, front, about 434 meters 240°30′ from light, N. breakwater, E. head.	63° 26.7′ N 20° 16.1′ W	**F.R.**			Post, triangular daymark, point up.	
18056 *L 4794.1*	- - -Rear, about 230 meters 240°30′ from front.	63° 26.6′ N 20° 16.3′ W	**F.R.**			Post, triangular daymark, point down.	
18058 *L 4789*	Klettsnef.	63° 26.9′ N 20° 14.9′ W	**Fl.G.** period 5s	49 **15**	2		Visible 093°-223°.
18060 *L 4790*	- -Heimaey Harbor, E. mole, head.	63° 26.7′ N 20° 15.7′ W	**Fl.R.** period 2s	33 **10**		Yellow metal framework tower on concrete base; 20.	
18068 *L 4782*	-Faxasker.	63° 27.6′ N 20° 14.4′ W	**Fl.W.** period 7s fl. 0.5s, ec. 6.5s	46 **14**	6	Yellow framework tower on gray square concrete hut; 20.	
18072 *L 4800*	Geirfuglasker.	63° 19.0′ N 20° 29.9′ W	**Fl.W.** period 15s fl. 1s, ec. 14s	197 **60**	7	Metal hut; 10.	
18080 *L 4802*	Thridrangur, S. side.	63° 29.0′ N 20° 31.0′ W	**Mo.(N)W.** period 30s fl. 2.2s, ec. 3s fl. 0.8s, ec. 24s	118 **36**	9	Gray hut; 13.	Visible 206°-188°.
18081	Skardsfjara, RACON.	63° 31.0′ N 17° 59.0′ W	**T(–)** period 60s		10		
18082 *L 4781*	Bakkafjara.	63° 32.2′ N 20° 09.3′ W	**Fl.W.** period 3s	49 **15**	7	Building.	
	RACON		**N(– •)** period 90s		10		(3 cm)
18116 *L 4804*	**Knarraros.**	63° 49.4′ N 20° 58.0′ W	**L.Fl.W.** period 30s fl. 3s, ec. 27s	98 **30**	**16**	Gray tower, black stripes; 72.	F.W., F.R., and F.G. lights and F.R. range lights are shown at Stokkaeyri.
	RACON		**M(– –)** period 60s		10		(3 cm)
18120 *L 4823*	-Thorlakshofn S. breakwater (head).	63° 51.6′ N 21° 21.9′ W	**Fl.R.** period 3s	42 **13**		Pole on hut; 13.	
18124 *L 4823.2*	- -N. Breakwater, head.	63° 51.6′ N 21° 22.0′ W	**Fl.G.** period 3s	46 **14**		Metal column; 13.	
18132 *L 4820*	Hafnarvik.	63° 51.1′ N 21° 21.7′ W	**Fl.W.** period 3s	36 **11**	12	Gray square concrete house; 27.	Visible 240°-301°.
18136 *L 4824*	Selvogur.	63° 49.3′ N 21° 39.1′ W	**Fl.(2)W.** period 10s fl. 0.5s, ec. 2.5s fl. 0.5s, ec. 6.5s	66 **20**	14	Yellow square stone tower; 49.	
	RACON		**B(– • • •)** period 60s		11		(3 cm)
18140 *L 4826*	Krisuvikurberg.	63° 49.8′ N 22° 04.2′ W	**Fl.W.** period 10s	197 **60**	9	Round tower; 16.	
	GRINDAVIK:						
18144 *L 4828*	-Hopsnes.	63° 49.6′ N 22° 24.4′ W	**L.Fl.(3)W.R.G.** period 20s fl. 2s, ec. 2.5s fl. 2s, ec. 2.5s fl. 2s, ec. 9s	52 **16**	W. 13 R. 12 G. 12	Yellow square stone tower; 20.	G. shore-272°, W.-069°, R.-094°, W.-shore.

The period of exhibition of most of the lighted navigational aids of the coasts of Iceland is from July 15 to June 1 for south of 065°30′N., and from August 1 to May 15 for positions north of that latitude. The periods of exhibition of all lights are shown in the "Remarks" column opposite the respective lights. The lights of Iceland are lighted ½ hour after sunset and extinguished ½ hour before sunrise. These lights, particularly in autumn, are liable to become obscured by dust clouds which may hang over the land while it is clear at sea.

(1) No.	(2) Name and Location	(3) Position	(4) Characteristic	(5) Height	(6) Range	(7) Structure	(8) Remarks
			ICELAND				
18148 *L 4829*	-Grindavik Range, front.	63° 50.2′ N 22° 25.3′ W	**Oc.W.** period 3s		9	Mast, red triangular daymark, point up; 33.	
18152 *L 4829.1*	- -Rear, 230 meters 015°30′ from front.	63° 50.3′ N 22° 25.2′ W	**Oc.W.** period 3s			Mast, red triangular daymark, point down; 42.	
18156 *L 4832*	-Center Range, front.	63° 50.3′ N 22° 25.9′ W	**Oc.G.** period 3s			Metal framework tower, red triangular daymark, point up; 30.	Reserve light Q.G.
18160 *L 4832.1*	- -Rear, 80 meters 335°30′ from front.	63° 50.3′ N 22° 25.9′ W	**Oc.G.** period 3s			Metal framework tower, red triangular daymark, point down; 39.	Reserve light Q.G.
18164 *L 4834*	-Inner Range, front.	63° 50.4′ N 22° 25.7′ W	**Oc.R.** period 3s			Mast, red triangular daymark, point up; 56.	Reserve light Q.R.
18168 *L 4834.1*	- -Rear, 50 meters 003° from front.	63° 50.4′ N 22° 25.7′ W	**Oc.R.** period 3s			Mast, red stripe, red triangular daymark, point down; 69.	Reserve light Q.R.
18172 *L 4466*	**Reykjanes.**	63° 49.0′ N 22° 42.3′ W	**Fl.(2)W.** period 30s fl. 0.4s, ec. 7.2s fl. 0.4s, ec. 22s	239 **73**	**22**	White concrete tower; 102.	Obscured 280°30′-288°. **DGPS Station.**
18176 *L 4468*	-1,700 meters from main.	63° 48.0′ N 22° 41.9′ W	**Fl.W.** period 3s fl. 0.5s, ec. 2.5s	82 **25**	9	Yellow concrete tower; 16.	
18178 *L 4473.5*	Hafnir Range, front.	63° 56.1′ N 22° 41.4′ W	**F.G.**			Yellow triangular daymark, point up.	
18178.1 *L 4473.51*	- -Rear, 20 meters 164° from front.	63° 56.1′ N 22° 41.4′ W	**F.G.**			Yellow triangular daymark, point down.	
18180 *L 4472*	Stafnes.	63° 58.0′ N 22° 46.0′ W	**Fl.(3)W.R.** period 15s fl. 0.5s, ec. 2.5s fl. 0.5s, ec. 2.5s fl. 0.5s, ec. 8.5s	46 **14**	12	Yellow square tower; 36.	R. shore-002°, W.-158°, R.-shore.
18184 *L 4476*	**Sandgerdhi.**	64° 02.4′ N 22° 42.8′ W	**Oc.W.R.G.** period 6s	82 **25**	W. **15** R. 13 G. 13	Yellow tower, orange triangular daymark, point down; 62.	G. shore-110°30′, W.-111°30′, R.-171°, G.-shore.
18188 *L 4477*	-Near Baejasker Farm Range, front.	64° 01.9′ N 22° 42.9′ W	**Oc.G.** period 3s	39 **12**		Post, yellow triangular daymark, point up.	
18192 *L 4477.1*	- -Rear, about 267 meters 139° from front.	64° 01.8′ N 22° 42.8′ W	**Oc.G.** period 3s	56 **17**		Metal framework tower, yellow triangular daymark, point down.	
	FAXAFLOI:						
18196 *L 4480*	**-Gardjskagi.**	64° 04.9′ N 22° 41.4′ W	**Fl.W.** period 5s	88 **27**	**15**	White round tower; 89.	
			F.W.R.G.	33 **10**			G. 024°-037°, R.-041°, W.-050°.
	-RACON		**G(– – •)** period 60s		11		
	-Reykjavik Approach:						
18204 *L 4484*	**- -Keflavik,** AVIATION LIGHT.	63° 58.7′ N 22° 34.8′ W	**Al.Fl.(2)W.G.** period 7.5s	288 **88**	W. **24** G. **22**	Red and white checkered tank on column; 150.	
18206	-Ytri-Njardhvik.	63° 59.1′ N 22° 32.1′ W	**Dir.**	30 **9**		Metal pillar; 20.	Directional 286°. Uses moire pattern to indicate channel.

The period of exhibition of most of the lighted navigational aids of the coasts of Iceland is from July 15 to June 1 for south of 065°30′N., and from August 1 to May 15 for positions north of that latitude. The periods of exhibition of all lights are shown in the "Remarks" column opposite the respective lights. The lights of Iceland are lighted ½ hour after sunset and extinguished ½ hour before sunrise. These lights, particularly in autumn, are liable to become obscured by dust clouds which may hang over the land while it is clear at sea.

(1) No.	(2) Name and Location	(3) Position	(4) Characteristic	(5) Height	(6) Range	(7) Structure	(8) Remarks
			ICELAND				
18208 *L 4489*	--Mole, head.	63° 59.8′ N 22° 32.6′ W	**Fl.G.** period 3s				
18212 *L 4488*	-Vatnsnes.	64° 00.1′ N 22° 32.6′ W	**Fl.(3)W.R.** period 10s fl. 0.5s, ec. 1.5s fl. 0.5s, ec. 1.5s fl. 0.5s, ec. 5.5s	39 **12**	W. 12 R. 10	Yellow concrete tower; 26.	W. southward of 147°, R.-176°, W.-342°, R.-shore.
18213 *L 4487*	-Keflavik Range, front.	64° 00.5′ N 22° 33.4′ W	**Fl.G.** period 2s	23 **7**		Post; 7.	
18213.1 *L 4487.1*	--Rear, 47 meters 272° from front.	64° 00.5′ N 22° 33.5′ W	**Fl.R.** period 2s	30 **9**		Post; 7.	
18214 *L 4486.2*	-Helguvik, breakwater, head.	64° 01.3′ N 22° 33.2′ W	**Fl.G.** period 3s	23 **7**		Metal column.	2 Oc.R. 5s in line 310° at head of cove.
18214.5 *L 4486.3*	--S. shore of cove.	64° 01.1′ N 22° 33.2′ W	**Fl.R.** period 3s	49 **15**		Metal column.	
18216 *L 4483*	**-Holmsberg.**	64° 01.8′ N 22° 33.5′ W	**Fl.(2)W.R.G.** period 20s	118 **36**	W. **16** R. 12 G. 12	Yellow concrete tower; 43.	R. shore-145°, W.-330°, G.-shore.
18220 *L 4491*	-Vogar Range, front.	63° 59.0′ N 22° 23.0′ W	**F.R.**			Yellow daymark on post.	
18224 *L 4491.1*	--Range 1, rear 110 meters 111° from front.	63° 58.6′ N 22° 23.0′ W	**F.R.**			Post, yellow triangular topmark.	
18228 *L 4492*	--Range II, front.	63° 59.1′ N 22° 23.6′ W	**F.G.**			Post, yellow triangular topmark.	
18232 *L 4492.1*	---Rear, 53 meters 045° from front.	63° 59.1′ N 22° 23.6′ W	**F.G.**			On roof of freezing plant, yellow triangular topmark.	
18236 *L 4494*	-Gerhistangi, S. side of bay.	64° 00.8′ N 22° 21.1′ W	**Fl.(2)W.R.G.** period 10s	36 **11**	W. 6 R. 4 G. 4	Yellow square tower; 34.	G. 034°-078°, W.-236°, R.-263°, W.-034°
18244 *L 4496*	-Hafnarjordhur Range, front.	64° 04.0′ N 21° 58.0′ W	**Oc.R.** period 3s	46 **14**			
18248 *L 4496.1*	--Rear, 140 meters 98° from front.	64° 04.2′ N 21° 57.7′ W	**Oc.R.** period 3s	72 **22**			
18252 *L 4495*	-Straumsvik Range, front.	64° 03.0′ N 22° 02.0′ W	**Oc.G.** period 3s	39 **12**		Post, yellow triangular topmark.	
18256 *L 4495.1*	--Rear, 128 meters 144°42′ from front.	64° 02.6′ N 22° 02.3′ W	**Oc.G.** period 3s	46 **14**		Post, yellow triangular topmark.	
18260 *L 4495.4*	-Straumsvik, pier, head.	64° 02.8′ N 22° 02.7′ W	**Fl.R.** period 3s				
18262 *L 4498*	-N. breakwater, head.	64° 04.2′ N 21° 58.1′ W	**Fl.R.** period 3s			Metal framework tower.	
18264 *L 4497*	-S. breakwater, head.	64° 04.1′ N 21° 58.3′ W	**Fl.G.** period 3s	20 **6**		Yellow hut; 13.	
18268 *L 4499*	-Alftanes.	64° 07.0′ N 22° 00.4′ W	**Oc.W.R.G.** period 3s	16 **5**	W. 8 R. 6 G. 6	Yellow square hut, red stripes; 13.	G. 147°-156°30′, W.-157°30′, R.-167°.
18284 *L 4500*	-Kopavogur Range, front.	64° 06.8′ N 21° 56.6′ W	**Fl.R.** period 1.5s	43 **13**		Cairn, yellow triangular daymark, point up.	
18288 *L 4500.1*	--Rear, about 600 meters 112° from front.	64° 06.7′ N 21° 56.0′ W	**Oc.R.** period 5s lt. 4s, ec. 1s			Framework tower, yellow triangular daymark, point down.	

The period of exhibition of most of the lighted navigational aids of the coasts of Iceland is from July 15 to June 1 for south of 065°30′N., and from August 1 to May 15 for positions north of that latitude. The periods of exhibition of all lights are shown in the "Remarks" column opposite the respective lights. The lights of Iceland are lighted ½ hour after sunset and extinguished ½ hour before sunrise. These lights, particularly in autumn, are liable to become obscured by dust clouds which may hang over the land while it is clear at sea.

(1) No.	(2) Name and Location	(3) Position	(4) Characteristic	(5) Height	(6) Range	(7) Structure	(8) Remarks
			ICELAND				
18292 *L 4501*	**-Grotta.**	64° 09.9′ N 22° 01.3′ W	**Fl.(3)W.R.G.** period 20s fl. 1s, ec. 2.5s fl. 1s, ec. 2.5s fl. 1s, ec. 12s	79 **24**	W. **15** R. 13 G. 13	White round tower; 75.	G. 025°-067°, W.-217°, R.-281°, G.-294°.
18296 *L 4504*	-AVIATION LIGHT.	64° 07.8′ N 21° 55.2′ W	**Al.Fl.W.G.** period 10s	279 **85**	W. **23** G. **21**	Top of building.	
18300 *L 4505*	-Engey, NW. side.	64° 10.5′ N 21° 55.5′ W	**Fl.W.R.G.** period 5s fl. 1s, ec. 4s	36 **11**	12	Yellow square stone tower; 26.	R. 354°-357°30′, W.-004°, G.-122°30′, W.-142°, R.-202°, G.-257°.
	-RACON		**T(–)** period 90s		11		
18308 *L 4503*	**--Sjomannaskolinn.**	64° 08.3′ N 21° 54.2′ W	**Iso.W.R.G.** period 4s	233 **71**	W. **16** R. 12 G. 12	Tower, nautical school; 104.	G. 134°-154°, W.-159°30′, R.-187°, W.-194°30′, G.-204°.
	-Reykjavik:						
18310 *L 4505.8*	--Eyjargarour, mole, head.	64° 09.6′ N 21° 55.7′ W	**Fl.G.** period 3s	39 **12**		Post; 6.	
18316 *L 4506*	--Head of Orfirisey, mole.	64° 09.2′ N 21° 56.0′ W	**Fl.G.** period 2s	23 **7**		Yellow house; 13.	Visible 140°-350°.
18320 *L 4508*	--Batteri breakwater, head.	64° 09.1′ N 21° 56.0′ W	**Fl.R.** period 2s	23 **7**		Yellow house; 13.	Visible 150°-000°.
18324 *L 4507*	--Extension, head.	64° 09.1′ N 21° 56.0′ W	**Fl.W.** period 1.5s	23 **7**		Gray column; 13.	
	HVALFJORDHUR:						
18332 *L 4513*	-Gufuneshofdhi Range, front.	64° 09.0′ N 21° 50.0′ W	**Fl.R.** period 3s fl. 1s, ec. 2s	78 **24**		Column, yellow triangular daymark, point up.	
18336 *L 4513.1*	--Rear, about 250 meters 134°30′ from front.	64° 08.4′ N 21° 49.3′ W	**Fl.R.** period 3s fl. 1s, ec. 2s	105 **32**		Column, yellow triangular daymark, point down.	
18340 *L 4513.4*	-Sundahofn, on outer end of pier.	64° 09.0′ N 21° 51.1′ W	**Q.G.**				
18342	-Korngarour.	64° 09.2′ N 21° 51.4′ W	**Q.G.**	23 **7**		Post.	
18350 *L 4515.3*	-Smabatahofn Range, front.	64° 08.1′ N 21° 50.4′ W	**Fl.R.** period 3s	20 **6**		Framework mast, triangular daymark, point up.	
18351 *L 4515.31*	--Rear, 228 meters 241° from front.	64° 08.0′ N 21° 50.7′ W	**Fl.R.** period 2s	33 **10**		Framework mast, triangular daymark, point down.	
18353 *L 4515*	--Range, front.	64° 08.0′ N 21° 50.1′ W	**Oc.G.** period 3s	59 **18**		Framework mast, triangular daymark, point up; 52.	
18354 *L 4515.1*	---Rear, 200 meters 178°30′ from front.	64° 07.9′ N 21° 50.1′ W	**Oc.G.** period 3s	72 **22**		Framework mast, triangular daymark, point down; 52.	
18358 *L 4515.5*	-Eiosvik Range, front.	64° 09.3′ N 21° 49.0′ W	**Oc.G.** period 5s	46 **14**		Framework tower; 10.	
18358.1 *L 4515.51*	--Rear, 119 meters 154° from front.	64° 09.3′ N 21° 48.9′ W	**Oc.G.** period 5s	59 **18**		Framework tower; 25.	
18364 *L 4516*	-Hvaleyri.	64° 20.6′ N 21° 43.9′ W	**Fl.W.R.G.** period 6s fl. 1s, ec. 5s	30 **9**	W. 6 R. 4 G. 4	Yellow hexagonal steel tower; 10.	R. shore-057°, W.-230°, G.-shore.

The period of exhibition of most of the lighted navigational aids of the coasts of Iceland is from July 15 to June 1 for south of 065°30′N., and from August 1 to May 15 for positions north of that latitude. The periods of exhibition of all lights are shown in the "Remarks" column opposite the respective lights. The lights of Iceland are lighted ½ hour after sunset and extinguished ½ hour before sunrise. These lights, particularly in autumn, are liable to become obscured by dust clouds which may hang over the land while it is clear at sea.

(1) No.	(2) Name and Location	(3) Position	(4) Characteristic	(5) Height	(6) Range	(7) Structure	(8) Remarks
			ICELAND				
18366	-Hvalfjordhur, center of oil jetty.	64° 23.7′ N 21° 27.9′ W	**2 Q.W.**	10 **3**			Q.W. 13m lights mark E. and W. ends of jetty.
18368 *L 4518*	-Krossvik Range, front.	64° 19.0′ N 22° 03.3′ W	**Oc.G.** period 5s	26 **8**	10	Yellow square tower, black triangular daymark, point up; 23.	
18368.1 *L 4518.1*	- -Rear, 150 meters 051° from front.	64° 19.0′ N 22° 03.1′ W	**Oc.G.** period 5s	49 **15**		Framework mast, black triangular daymark, point down.	
18372 *L 4520*	**-Akranes.**	64° 18.5′ N 22° 05.7′ W	**Fl.(2)W.R.G.** period 20s fl. 1.5s, ec. 3s fl. 1.5s, ec. 14s	79 **24**	W. **15** R. 12 G. 12	White round stone tower; 69.	R. 222°-351°, W.-134°, R.-176°, G.-201°.
18376 *L 4520.5*	- -S. breakwater.	64° 18.8′ N 22° 04.6′ W	**Fl.R.** period 3s			Pole.	
18380 *L 4521*	- -Cement factory pier, head.	64° 19.0′ N 22° 05.0′ W	**Fl.G.** period 5s			Pole.	
18384 *L 4522*	- -Range, front.	64° 19.0′ N 22° 05.0′ W	**Oc.R.** period 3s			Post on house gable, triangular daymark, point up.	
18388 *L 4522.1*	- -Rear, about 343 meters 345° from front.	64° 19.2′ N 22° 04.7′ W	**Oc.R.** period 5s			Radio mast, triangular daymark, point down.	
18389 *L 4523*	-Lambhusasand Range No. "1", front.	64° 18.9′ N 23° 05.6′ W	**F.R.**			Post, yellow triangular daymark, point up.	
18389.1 *L 4523.1*	- -Rear, 60 meters 057° from front.	64° 18.9′ N 22° 05.6′ W	**F.R.**			Building, yellow triangular daymark, point down.	
18390	-Range No. "2", front.	64° 19.0′ N 22° 05.8′ W	**F.G.**			Post.	
18390.1	- -Rear, 28 meters 025°30′ from front.	64° 19.0′ N 22° 05.8′ W	**F.G.**			Post.	
	FAXAFLOI:						
18392 *L 4526*	-Thormodhssker, summit of rock.	64° 26.0′ N 22° 18.6′ W	**L.Fl.W.R.G.** period 20s	115 **35**	W. 11 R. 8 G. 8	White square stone tower, black band; 75.	R. 109°-285°, G.-334°, W.-105°.
	-RACON		**B(– • • •)** period 60s		11		(3 & 10 cm)
18400 *L 4530*	- -Borgarnes entrance Range, front.	64° 32.0′ N 21° 56.0′ W	**F.R.**			Pole.	
18404 *L 4530.1*	- - -Rear, about 165° meters 059° from front.	64° 32.2′ N 21° 55.7′ W	**F.R.**			Pole.	
18408 *L 4529*	-Raudhanes, Langanes Point.	64° 31.6′ N 21° 58.6′ W	**Fl.W.R.G.** period 5s fl. 0.5s, ec. 4.5s	23 **7**	W. 10 R. 9 G. 9	Gray hexagonal tower; 13.	G. from E. over Sigurdareya to 003°30′, W.-008°30′, R. to West over Borgaroyjar.
18410 *L 4528*	-Thjofaklettar.	64° 29.8′ N 21° 58.1′ W	**Fl.(2)W.R.G.** period 10s	33 **10**	W. 11 R. 10 G. 10	White round tower; 7.	G. 015°-044°, W.-048°, R.-195°.
18412 *L 4534*	**Malarrif.**	64° 43.7′ N 23° 48.2′ W	**Fl.(4)W.R.G.** period 30s fl. 0.7s, ec. 4s fl. 0.7s, ec. 4s fl. 0.7s, ec. 4s fl. 0.7s, ec. 15.2s	98 **30**	W. **16** R. 13 G. 13	Gray round masonry tower; 78.	R. shore-265°, W.-105°, G.-shore.
18416 *L 4531*	**Kirkjuholl.**	64° 48.4′ N 23° 06.1′ W	**Fl.W.R.G.** period 10s fl. 2s, ec. 8s	118 **36**	W. **15** R. 12 G. 12	Gray house; 20.	G. 282°-326°, W.-069°30′ R.-105°.

The period of exhibition of most of the lighted navigational aids of the coasts of Iceland is from July 15 to June 1 for south of 065°30′N., and from August 1 to May 15 for positions north of that latitude. The periods of exhibition of all lights are shown in the "Remarks" column opposite the respective lights. The lights of Iceland are lighted ½ hour after sunset and extinguished ½ hour before sunrise. These lights, particularly in autumn, are liable to become obscured by dust clouds which may hang over the land while it is clear at sea.

(1) No.	(2) Name and Location	(3) Position	(4) Characteristic	(5) Height	(6) Range	(7) Structure	(8) Remarks
			ICELAND				
18420 *L 4532*	Arnarstapi.	64° 46.2′ N 23° 37.1′ W	**Fl.W.R.G.** period 5s fl. 0.5s, ec. 4.5s	66 **20**	W. 11 R. 8 G. 8	Yellow hut; 10.	R. shore-201°, G.-265°, W.-340°, R.-357°, W.-012°, G.-shore.
18424 *L 4538*	Svortuloft.	64° 51.8′ N 24° 02.4′ W	**Fl.(2)W.** period 10s fl. 0.5s, ec. 2s fl. 0.5s, ec. 7s	98 **30**	11	Yellow square stone tower; 39.	
18428 *L 4540*	Ondverdharnes, on point.	64° 53.0′ N 24° 03.0′ W	**Fl.W.** period 3s fl. 0.3s, ec. 2.7s	36 **11**	7	Yellow square tower; 13.	Obscured when bearing less than 030°.
18432	Taska.	64° 55.2′ N 23° 47.7′ W	**Fl.G.** period 3s	42 **13**	6	Iron column, green lantern; 39.	
	RIFSHOFN:						
18436 *L 4541*	-Entrance Range, front.	64° 55.0′ N 23° 49.0′ W	**Oc.R.** period 3s		11	Mast, yellow triangular daymark.	
18440 *L 4541.1*	--Rear, 96 meters 291° from front.	64° 55.4′ N 23° 48.9′ W	**Oc.R.** period 3s		14	Mast, yellow triangular daymark.	
18444 *L 4541.4*	-N. breakwater, head.	64° 55.0′ N 23° 48.0′ W	**Fl.G.** period 2s			Mast; 13.	
18448 *L 4541.6*	-S. breakwater, head.	64° 55.3′ N 23° 48.2′ W	**Fl.R.** period 2s			Metal framework tower; 10.	
18452 *L 4542*	-Olafsvik, 1.7 kilometers 112° from church spire.	64° 53.5′ N 23° 40.3′ W	**Fl.W.R.G.** period 5s fl. 0.5s, ec. 4.5s	59 **18**	W. 12 R. 8 G. 8	Yellow house, red top; 10.	R. shore-143°, W.-173°, G.-222°, R.-231°, G.-shore.
18456 *L 4543*	-N. mole, head.	64° 54.0′ N 23° 43.0′ W	**Fl.W.** period 3s	16 **5**		Iron hut; 10.	
18464 *L 4544*	Krossnes.	64° 58.0′ N 23° 21.0′ W	**Fl.(4)W.R.G.** period 20s fl. 0.7s, ec. 2s fl. 0.7s, ec. 2s fl. 0.7s, ec. 2s fl. 0.7s, ec. 11.2s	62 **19**	W. 13 R. 11 G. 11	Yellow square stone tower; 30.	R. shore-097°, W.-128°30′, G.-146°, W.-171°30′, R.-220°, W.-225°, G.-281°, W.-306°, R.-shore.
	GRUNDARFJORDHUR:						
18474 *L 4546.5*	-N. breakwater, head.	64° 56.0′ N 23° 15.0′ W	**Fl.G.** period 3s	10 **3**			
18476 *L 4550*	Hoskuldsey.	65° 06.0′ N 23° 01.0′ W	**Fl.W.R.G.** period 6s	52 **16**	W. 10 R. 7 G. 7	Yellow square stone tower; 33.	W. 060°-064°30′, R.-095°30′, W.-155°30′, G.-240°, W.-247°30′, R.-350°30′, G.-060°.
18480 *L 4552*	Ellidhaey.	65° 09.0′ N 22° 48.0′ W	**Fl.W.R.G.** period 10s fl. 0.8s, ec. 9.2s	154 **47**	W. 12 R. 8 G. 7	Gray triangular tower; 29.	W. 075°-087°, G.-118°, W.-126°, R.-152°, W.-156°, G.-320°, R.-075°.
18482	Baenhusholmur.	65° 04.3′ N 22° 45.4′ W	**Fl.G.** period 3s			Post.	
18484 *L 4554*	Sugandisey.	65° 05.0′ N 22° 43.0′ W	**Fl.W.R.G.** period 3s fl. 0.5s, ec. 2.5s	102 **31**	W. 6 R. 4 G. 4	Yellow steel tower; 11.	G. shore-107°, W.-110°, R.-157°, W.-160°.
18488 *L 4555*	Ytri-Hofdji Range, front.	65° 05.0′ N 22° 44.0′ W	**F.R.**			Post, yellow triangular topmark; 6.	
18492 *L 4555.1*	-Rear, 33 meters 204° from front.	65° 04.7′ N 22° 44.0′ W	**F.R.**			Post, yellow triangular topmark; 13.	

The period of exhibition of most of the lighted navigational aids of the coasts of Iceland is from July 15 to June 1 for south of 065°30′N., and from August 1 to May 15 for positions north of that latitude. The periods of exhibition of all lights are shown in the "Remarks" column opposite the respective lights. The lights of Iceland are lighted ½ hour after sunset and extinguished ½ hour before sunrise. These lights, particularly in autumn, are liable to become obscured by dust clouds which may hang over the land while it is clear at sea.

(1) No.	(2) Name and Location	(3) Position	(4) Characteristic	(5) Height	(6) Range	(7) Structure	(8) Remarks
			ICELAND				
18493 *L 4555.6*	Hvammsfjordur, N. breakwater, head.	65° 06.7′ N 21° 46.4′ W	**Fl.G.** period 3s			Post; 6.	
18494 *L 4555.5*	-S. breakwater, head.	65° 06.7′ N 21° 46.5′ W	**Fl.R.** period 3s			Post; 6	
18496 *L 4556*	Klofningur, on reef.	65° 22.3′ N 22° 57.2′ W	**Fl.(2)W.R.G.** period 15s fl. 1.5s, ec. 3s fl. 1.5s, ec. 9s	49 **15**	W. 7 R. 5 G. 5	Yellow square stone tower; 30.	W. 355°30′-357°30′, R.-012°30′, W.-028°, G.-059°, W.-061°, R.-128°, G.-246°, W.-249°, R.-295°, W.-298°, G.-355°30′.
	RACON		**N(– •)** period 90s		10		
18500 *L 4556.5*	Skarfaklettur.	65° 28.3′ N 22° 35.7′ W	**Fl.W.** period 3s	23 **7**	5	Yellow tripod.	
18504 *L 4557*	Midleidarskar.	65° 28.0′ N 22° 42.0′ W	**Fl.W.** period 8s fl. 0.5s, ec. 7.5s	20 **6**	3	Yellow wooden tripod.	
18508 *L 4558*	Skor.	65° 25.0′ N 23° 57.0′ W	**Fl.W.** period 5s fl. 0.3s, ec. 4.7s	92 **28**	7	Yellow square concrete tower; 18.	
18512 *L 4560*	**Bjargtangar.**	65° 30.2′ N 24° 31.7′ W	**Fl.(3)W.** period 15s fl. 0.5s, ec. 2.5s fl. 0.5s, ec. 2.5s fl. 0.5s, ec. 8.5s	197 **60**	**16**	White hut; 20.	**DGPS Station.**
18516 *L 4562*	**Haanes.**	65° 36.0′ N 24° 10.0′ W	**L.Fl.W.R.G.** period 20s fl. 2s, ec. 18s	82 **25**	W. **15** R. 12 G. 12	Gray round stone tower; 46.	G. shore-124°, W.-179°, R.-203°, G.-282°, W.-299°, R.-shore.
	ARNARFJORDHUR:						
18520 *L 4567*	-Kopanes.	65° 48.0′ N 24° 06.0′ W	**Fl.(2)W.** period 5s	85 **26**	7	White tower on hut; 21.	
18524 *L 4568*	-Langanes.	65° 43.0′ N 23° 32.0′ W	**Fl.W.R.G.** period 15s fl. 1s, ec. 14s	79 **24**	W. 10 R. 7 G. 7	Yellow concrete tower; 17.	G. shore-040°, W.-125°, R.-shore.
	DYRAFJORDHUR:						
18528 *L 4570*	**-Svalvogar.**	65° 54.7′ N 23° 50.5′ W	**L.Fl.(2)W.R.G.** period 20s	171 **52**	W. 11 R. 8 G. 8	Yellow square stone tower; 20.	G. shore-048°, W.-181°, R.-shore.
18532 *L 4572*	-Thingeyri.	65° 53.0′ N 23° 30.0′ W	**Fl.W.** period 5s	20 **6**	6	Yellow round tower.	
18536 *L 4574*	-Fjallaskagi.	66° 00.0′ N 23° 49.0′ W	**Fl.W.** period 5s fl. 0.5s, ec. 4.5s	66 **20**	12	Round yellow concrete tower; 38.	
	ONUNDARFJORDHUR:						
18540 *L 4576*	-Flateyri.	66° 03.0′ N 23° 31.0′ W	**Oc.R.** period 3s			On building.	
18541	- -Breakwater, head.	66° 02.9′ N 23° 30.4′ W	**Fl.G.** period 3s	23 **7**		Post.	
18544 *L 4575*	-Sandhanes.	66° 07.0′ N 23° 39.0′ W	**Fl.W.** period 20s fl. 1s, ec. 19s	151 **46**	7	Yellow hut; 11.	

The period of exhibition of most of the lighted navigational aids of the coasts of Iceland is from July 15 to June 1 for south of 065°30′N., and from August 1 to May 15 for positions north of that latitude. The periods of exhibition of all lights are shown in the "Remarks" column opposite the respective lights. The lights of Iceland are lighted ½ hour after sunset and extinguished ½ hour before sunrise. These lights, particularly in autumn, are liable to become obscured by dust clouds which may hang over the land while it is clear at sea.

(1) No.	(2) Name and Location	(3) Position	(4) Characteristic	(5) Height	(6) Range	(7) Structure	(8) Remarks
			ICELAND				
18548 *L 4577.4*	-Sudhureyi, pier, head.	66° 08.0′ N 23° 33.0′ W	**Fl.G.** period 2s			Red metal tower; 10.	
18550 *L 4577.6*	-Sudhareyi Range, front.	66° 07.9′ N 23° 31.8′ W	**Oc.R.** period 5s			Beacon, triangular daymark, point up.	
18550.1 *L 4577.61*	--Rear 80 meters 133° from front.	66° 07.9′ N 23° 31.7′ W	**Oc.R.** period 5s			House gable, triangular daymark, point down.	
18552 *L 4578*	Galtur.	66° 10.0′ N 23° 34.0′ W	**Fl.W.** period 10s fl. 1s, ec. 9s	108 **33**	12	Yellow square tower, brown stripe; 46.	
	ISAFJORDHUR:						
18560 *L 4580*	**-Osholar.**	66° 09.0′ N 23° 12.0′ W	**Fl.(3)W.R.** period 20s fl. 1s, ec. 3s fl. 1s, ec. 3s fl. 1s, ec. 11s	82 **25**	W. **15** R. 11	Yellow square stone tower; 20.	R. 083°-137°, W.-298°.
18564 *L 4581.4*	--S. pier, head.	66° 09.0′ N 23° 14.0′ W	**Fl.R.** period 3s				
18568 *L 4586*	-Mavagardhur, pier, head.	66° 04.0′ N 23° 06.0′ W	**Fl.(2)G.** period 5s				
18572 *L 4585*	--Naustavitar Range, front.	66° 04.0′ N 23° 07.0′ W	**F.W.**			Yellow tower, black stripe.	
18576 *L 4585.9*	---Rear, 136 meters 211° from front.	66° 03.5′ N 23° 07.7′ W	**F.W.**			Yellow tower, black stripe.	
18580 *L 4588*	--Inner Range, front.	66° 04.0′ N 23° 08.0′ W	**Fl.R.** period 2s			Mast.	
18584 *L 4588.1*	---Rear, 72 meters 222° from front.	66° 03.5′ N 23° 08.1′ W	**Fl.R.** period 2s			Mast.	
18588 *L 4590*	--Kaldareyi Range, front.	66° 04.0′ N 23° 07.0′ W	**Fl.W.** period 2s			Mast.	
18592 *L 4590.1*	---Rear, 70 meters 070° from front.	66° 03.8′ N 23° 06.8′ W	**Fl.W.** period 2s			Mast.	
18596 *L 4586*	--Pollurinn Range, front.	66° 03.6′ N 23° 07.6′ W	**F.Fl.W.** period 2s			White tower, black stripe.	
18600 *L 4586.1*	---Rear, 75 meters 097° from front.	66° 03.6′ N 23° 07.5′ W	**Fl.W.** period 2s			Mast, white diamond daymark, black stripe.	
18604 *L 4592*	--Stakkanes Range, front.	66° 04.0′ N 23° 09.0′ W	**F.R.**			Building.	F.R. shown at head and elbow of main pier.
18608 *L 4592.1*	---Rear, 150 meters 331° from front.	66° 04.3′ N 23° 09.1′ W	**F.R.**			Building.	
18612 *L 4584*	**-Arnanes.**	66° 06.0′ N 23° 02.0′ W	**L.Fl.W.R.G.** period 10s fl. 2s, ec. 8s	197 **60**	W. **16** R. 12 G. 12	Yellow tower; 20.	G. 041°-135°, W.-165°, R.-191°, G.-274°30′, W.-279°, R.-311°.
18614	-Sudavik, N. mole, head.	66° 02.3′ N 22° 59.0′ W	**Fl.G.** period 3s				
18614.5	--S. mole, head.	66° 02.2′ N 22° 59.1′ W	**Fl.R.** period 3s				
18616 *L 4582*	-Aedhey, S. point of islet.	66° 05.0′ N 22° 40.0′ W	**Fl.(2)W.R.G.** period 22s fl. 1.5s, ec. 3s fl. 1.5s, ec. 16s	98 **30**	W. 13 R. 9 G. 9	Gray round stone tower; 43.	W. 096°-113°, G.-154°, W.-281°, G.-320°, W.-327°, R.-096°.

The period of exhibition of most of the lighted navigational aids of the coasts of Iceland is from July 15 to June 1 for south of 065°30′N., and from August 1 to May 15 for positions north of that latitude. The periods of exhibition of all lights are shown in the "Remarks" column opposite the respective lights. The lights of Iceland are lighted ½ hour after sunset and extinguished ½ hour before sunrise. These lights, particularly in autumn, are liable to become obscured by dust clouds which may hang over the land while it is clear at sea.

(1) No.	(2) Name and Location	(3) Position	(4) Characteristic	(5) Height	(6) Range	(7) Structure	(8) Remarks
			ICELAND				
18620 *L 4564*	-Patreksfjordhur entrance Range, front, on hillside N. of harbor.	65° 36.0′ N 24° 01.0′ W	**F.R.**			Red post, red triangular daymark, point up.	
18624 *L 4564.1*	- -Rear, 70 meters 353° from front.	65° 36.1′ N 24° 00.7′ W	**F.R.**			Red post, red triangular daymark, point down.	
18628 *L 4600*	Slettunes.	66° 18.0′ N 22° 58.0′ W	**Fl.(2)W.R.G.** period 10s fl. 0.5s, ec. 2.5s fl. 0.5s, ec. 6.5s	23 **7**	W. 8 R. 6 G. 5	Yellow tower; 16.	G. shore-277°, W.-287°, R.-012°, W.-shore.
18632 *L 4604*	Straumnes, NW. point of Iceland.	66° 26.0′ N 23° 08.0′ W	**Fl.W.** period 4s fl. 0.4s, ec. 3.6s	102 **31**	13	Yellow pyramidal tower; 78.	
18636 *L 4606*	Hornbjarg.	66° 24.6′ N 22° 22.7′ W	**Fl.(2)W.** period 20s	108 **33**	12	Yellow square tower attached to dwelling; 34.	Obscured W. of 166°.
18640 *L 4608*	Selsker, N. head.	66° 07.5′ N 21° 31.2′ W	**Mo.(N)W.** period 30s fl. 2.2s, ec. 3.5s fl. 0.8s, ec. 23.5s	56 **17**	10	White round tower; 49.	
	RACON		**O(– – –)** period 60s		10		
	HUNAFLOI:						
18648 *L 4616*	**-Gjogur.**	65° 59.8′ N 21° 19.0′ W	**Fl.(4)W.R.G.** period 30s fl. 1s, ec. 4s fl. 1s, ec. 4s fl. 1s, ec. 4s fl. 1s, ec. 14s	131 **40**	W. **15** R. 12 G. 12	Red metal framework tower, white bands; 79.	R. 130°-204°, W.-248°, G.-296°, W.-333°, R.-044°, W.-shore.
	-Steingrimsfjordhur:						
18656 *L 4620*	- -Grimsey.	65° 41.2′ N 21° 24.0′ W	**Fl.W.R.G.** period 10s fl. 1s, ec. 9s	243 **74**	W. 10 R. 7 G. 7	Yellow square tower; 33.	R. 192°-235°, W.-241°, G.-266°, R.-298°, W.-310°, G.-330°, R.-064°, W.-073°, G.-192°.
18660 *L 4622*	**- -Malarhorn.**	65° 41.4′ N 21° 26.4′ W	**Fl.(2)W.R.G.** period 15s	92 **28**	W. **15** R. 11 G. 11	Yellow concrete dwelling; 10.	R. 218°-245°, W.-259°, G.-336°, W.-011°, R.-082°.
18664 *L 4626*	- -Holmavik (Holmarvig), N. side of entrance to Holmavik Anchorage.	65° 42.3′ N 21° 40.7′ W	**Fl.W.R.G.** period 5s fl. 0.5s, ec. 4.5s	49 **15**	W. 13 R. 12 G. 12	Yellow hut; 10.	R. shore-299°, W.-308°, G.-shore.
18668 *L 4627*	-Hvammstangi, on pier, head.	65° 23.7′ N 20° 56.9′ W	**F.R.**				
18672 *L 4628*	**-Skard.**	65° 29.1′ N 20° 59.3′ W	**Fl.(3)W.R.G.** period 30s fl. 1s, ec. 5s fl. 1s, ec. 5s fl. 1s, ec. 17s	170 **52**	W. **16** R. 12 G. 12	Gray round stone tower; 43.	G. shore-064°, R.-094°, G.-151°, W.-157°, R.-169°, W.-176°, G.-shore.
18673 *L 4629*	-Blonkuos.	65° 40.1′ N 20° 17.9′ W	**Fl.R.** period 3s				Fl.G. 3s marks opposite breakwater.
18674 *L 4630*	-Skargastrond, mole, head.	65° 49.4′ N 20° 19.1′ W	**Fl.R.** period 3s	20 **6**		Gray concrete tower; 13.	
18676 *L 4632*	-Skagastrond Range, front.	65° 49.4′ N 20° 18.5′ W	**Oc.G.** period 3s	36 **11**		Yellow beacon, triangular daymark, point up.	
18680 *L 4632.1*	- -Rear, 224 meters 082° from front.	65° 49.3′ N 20° 18.3′ W	**Oc.G.** period 5s	62 **19**		On church tower.	

The period of exhibition of most of the lighted navigational aids of the coasts of Iceland is from July 15 to June 1 for south of 065°30′N., and from August 1 to May 15 for positions north of that latitude. The periods of exhibition of all lights are shown in the "Remarks" column opposite the respective lights. The lights of Iceland are lighted ½ hour after sunset and extinguished ½ hour before sunrise. These lights, particularly in autumn, are liable to become obscured by dust clouds which may hang over the land while it is clear at sea.

(1) No.	(2) Name and Location	(3) Position	(4) Characteristic	(5) Height	(6) Range	(7) Structure	(8) Remarks
			ICELAND				
18682 *L 4632.5*	-Brunkolla Rock.	65° 49.2′ N 20° 19.0′ W	**Fl.G.** period 3s				
18684 *L 4635*	**-Kalfshamars.**	66° 01.1′ N 20° 26.0′ W	**L.Fl.(2)W.R.G.** period 20s	77 **23**	W. **15** R. 12 G. 12	Gray quadrangular tower, black stripe; 52.	G. shore-349°, W.-004°, R.-034°, W.-155°, R.-shore.
18688 *L 4636*	**Skagata,** N. extremity.	66° 07.2′ N 20° 05.9′ W	**Fl.W.** period 10s fl. 1s, ec. 9s	59 **18**	13	Yellow square concrete tower, black lantern; 30.	**DGPS Station.**
	RACON		**K(– • –)** period 60s		11		
18692 *L 4640*	Saudharkrokur, front.	65° 45.0′ N 19° 39.0′ W	**F.R.**			Church tower.	
18696 *L 4640.1*	-Rear, 291.7 meters 229° from front.	65° 44.9′ N 19° 39.3′ W	**F.R.**	164 **50**		Yellow beacon, triangular daymark, point down; 7.	Shown only when vessels are expected or upon request.
18698 *L 4641*	-Breakwater, head.	65° 45.3′ N 19° 38.4′ W	**Fl.G.** period 3s	36 **11**		Post.	
18700 *L 4644*	**Hegranes.**	65° 46.0′ N 19° 33.0′ W	**L.Fl.W.R.G.** period 15s fl. 2s, ec. 13s	79 **24**	W. **15** R. 12 G. 12	Yellow square stone tower; 33.	R. 039°-058°, W.-075°, G.-154°, W.-158°, R.-169°, W.-176°, G.-232°, R.-263°.
18704 *L 4646*	Hofsos, breakwater, head.	65° 54.0′ N 19° 25.0′ W	**F.G.**				
18708 *L 4647*	-Pier, W. end of harbor, head.	65° 53.9′ N 19° 25.2′ W	**F.R.**			Iron column; 10.	
18712 *L 4648*	Malmey, S. head.	66° 00.0′ N 19° 32.0′ W	**Fl.(2)W.R.G.** period 15s fl. 1.5s, ec. 3s fl. 1.5s, ec. 9s	217 **66**	W. 11 R. 8 G. 8	Yellow square stone tower; 29.	G. 346°-354°, W.-023°, R.-077°, G.-122°, W.-154°, R.-166°.
18716 *L 4650*	Straumnes.	66° 04.6′ N 19° 21.3′ W	**Fl.W.R.G.** period 6s fl. 0.7s, ec. 5.3s	62 **19**	W. 10 R. 8 G. 8	Octagonal tower, black and gray stripes; 30.	R. 054°-084°, W.-095°, G.-125°30′ W.-193°, R.-209°30′, W.-226°, G.-236°30′, W.-250°30′, R.-266°.
18720 *L 4652*	**Saudhanes.**	66° 11.2′ N 18° 57.1′ W	**Fl.(3)W.R.** period 20s fl. 1s, ec. 3s fl. 1s, ec. 3s fl. 1s, ec. 11s	123 **37**	W. **16** R. 12	Yellow tower and lantern, red dwelling; 34.	R. shore-075°, W.-221°, R.-shore.
18724 *L 4655.5*	Siglufjordhur.	66° 09.2′ N 18° 53.8′ W	**F.G.**			Beacon.	
18728 *L 4654*	Selvikurnef, E. side.	66° 09.6′ N 18° 52.0′ W	**Fl.W.R.G.** period 5s	65 **20**	W. 13 R. 10 G. 10	Yellow square stone tower; 26.	W. 027°-077°, G.-153°, W.-160°, R.-205°.
	EYJAFJORDHUR:						
18732 *L 4656*	**-Siglunes.**	66° 11.6′ N 18° 49.3′ W	**Fl.W.** period 7.5s	151 **46**	12	Yellow tower and lantern, red dwelling; 39.	
18736 *L 4660.6*	- -Brik.	66° 07.2′ N 18° 36.5′ W	**Fl.(3)W.** period 10s	164 **50**	6	White tower; 13.	
18740 *L 4658*	-Hrolfssker.	66° 05.4′ N 18° 25.1′ W	**Fl.W.** period 3s fl. 0.5s, ec. 2.5s	65 **20**	8	Gray round concrete tower; 51.	Unintensified 217°-327°.
18744 *L 4662*	-Olafsfjordhur, E. mole, head.	66° 04.5′ N 18° 38.8′ W	**Fl.R.** period 4s			Stone column; 13.	

The period of exhibition of most of the lighted navigational aids of the coasts of Iceland is from July 15 to June 1 for south of 065°30′N., and from August 1 to May 15 for positions north of that latitude. The periods of exhibition of all lights are shown in the "Remarks" column opposite the respective lights. The lights of Iceland are lighted ½ hour after sunset and extinguished ½ hour before sunrise. These lights, particularly in autumn, are liable to become obscured by dust clouds which may hang over the land while it is clear at sea.

(1) No.	(2) Name and Location	(3) Position	(4) Characteristic	(5) Height	(6) Range	(7) Structure	(8) Remarks
			ICELAND				
18748 *L 4661*	--W. mole, head.	66° 04.6′ N 18° 39.2′ W	**Fl.G.** period 3s			Wood tower.	
18752 *L 4660*	**-Hrisey.**	66° 01.1′ N 18° 24.0′ W	**Fl.W.R.G.** period 8s fl. 1s, ec. 7s	374 **114**	W. **15** R. 12 G. 12	Yellow square stone tower; 30.	W. 180°-190°, R.-265°, G.-325°, W.-332°, R.-043°, G.-145°, W.-166°, R.-180°.
18756 *L 4664*	--Breakwater, head.	65° 58.7′ N 18° 22.8′ W	**F.G.**			Post.	
18760 *L 4664.4*	--Pier, head.	65° 58.8′ N 18° 22.9′ W	**F.R.**	20 **6**		Post.	
18762 *L 4664.7*	-Arskogssandur.	65° 56.8′ N 18° 21.3′ W	**Fl.G.** period 3s			Post; 10.	
18764 *L 4665*	-Grenivik, pier, head.	65° 57.0′ N 18° 11.2′ W	**Fl.R.** period 3s		3	Column; 13.	
18768 *L 4665.3*	--Range, front.	65° 57.0′ N 18° 10.5′ W	**F.R.**	52 **16**		Post, yellow triangular daymark, point up.	
18772 *L 4665.31*	--Rear, 80 meters 085° from front.	65° 57.0′ N 18° 10.4′ W	**F.R.**	69 **21**		Post, yellow triangular daymark, point down.	
18776 *L 4665.5*	-Hauganes.	65° 55.4′ N 18° 17.9′ W	**F.G.**	13 **4**		Metal framework tower; 7.	
18780 *L 4666*	-Hjalteyri, SE. corner.	65° 51.1′ N 18° 11.5′ W	**Fl.(2)W.R.G.** period 20s fl. 1s, ec. 2s fl. 1s, ec. 16s	46 **14**	W. 12 R. 12 G. 12	Red iron framework tower; 46.	G. 135°-153°, W.-338°, R.-000°.
18782 *L 4668.5*	-Sanderdisbot.	65° 41.7′ N 18° 06.1′ W	**Fl.G.** period 3s	23 **7**		Iron column.	
18783 *L 4668.8*	-Slipway, breakwater, head.	65° 41.7′ N 18° 05.3′ W	**Fl.G.** period 3s	20 **6**		Post.	
18783.5 *L 4668.7*	--S. breakwater.	65° 41.6′ N 18° 05.3′ W	**Fl.R.** period 3s	20 **6**		Post.	
18784 *L 4669*	-Oddeyri.	65° 41.1′ N 18° 04.4′ W	**Fl.W.** period 4s	49 **15**		Yellow tower; 39.	
18788 *L 4668*	-Svalbardseyri.	65° 44.6′ N 18° 05.5′ W	**L.Fl.W.R.G.** period 6s	30 **9**	11	Yellow tower; 26.	G. shore-346°, W.-065°, G.-161°, W.-170°, R.-shore.
18790 *L 4672*	-Airfield.	65° 39.2′ N 18° 04.7′ W	**Al.Fl.W.G.** period 10s	46 **14**	12	Control tower.	
18792 *L 4657*	Gjogurta.	66° 10.5′ N 18° 16.2′ W	**Fl.(2)W.** period 10s	98 **30**	8	Yellow round tower; 13.	
18796 *L 4674*	**Grimsey.**	66° 32.0′ N 18° 00.0′ W	**Fl.W.** period 20s fl. 4s, ec. 16s	88 **27**	**15**	Yellow square tower; 31.	Visible 187°-140°. **Radiobeacon.**
18797	-Breakwater, head.	66° 32.2′ N 18° 01.5′ W	**Fl.G.** period 3s			Post.	
18800 *L 4678*	Flatey.	66° 09.8′ N 17° 50.3′ W	**Fl.(3)W.** period 15s fl. 0.5s, ec. 2.5s fl. 0.5s, ec. 2.5s fl. 0.5s, ec. 8.5s	88 **27**	10	Yellow metal framework tower; 26.	
	HUSAVIK:						
18804 *L 4680*	**-Husavikurofoi.**	66° 03.0′ N 17° 22.0′ W	**Fl.W.R.G.** period 2.5s fl. 0.7s, ec. 1.8s	164 **50**	W. **15** R. 12 G. 12	Yellow concrete tower.	G. shore-037°, W.-157°, R.-shore.

The period of exhibition of most of the lighted navigational aids of the coasts of Iceland is from July 15 to June 1 for south of 065°30′N., and from August 1 to May 15 for positions north of that latitude. The periods of exhibition of all lights are shown in the "Remarks" column opposite the respective lights. The lights of Iceland are lighted ½ hour after sunset and extinguished ½ hour before sunrise. These lights, particularly in autumn, are liable to become obscured by dust clouds which may hang over the land while it is clear at sea.

(1) No.	(2) Name and Location	(3) Position	(4) Characteristic	(5) Height	(6) Range	(7) Structure	(8) Remarks
			ICELAND				
18808	-N. Jetty, head.	66° 03.0′ N 17° 22.0′ W	**Q.R.**				
18812	-S. Jetty, head.	66° 03.0′ N 17° 21.0′ W	**Q.G.**				
18816 *L 4683*	-Inner Range, front.	66° 02.5′ N 17° 20.6′ W	**Oc.R.** period 3s	66 **20**		Post, yellow triangular daymark.	
18820 *L 4683.1*	--Rear, 36 meters 113°30′ from front.	66° 02.5′ N 17° 20.9′ W	**Oc.R.** period 3s	79 **24**		Hut, triangular daymark, point down.	
18824 *L 4686*	Lundey.	66° 07.0′ N 17° 22.0′ W	**Fl.W.** period 5s fl. 0.5s, ec. 4.5s	151 **46**	7	White round tower; 19.	
18828 *L 4688*	**Tjornes.**	66° 12.0′ N 17° 09.0′ W	**Fl.(2)W.** period 15s fl. 1.5s, ec. 3s fl. 1.5s, ec. 9s	115 **35**	**16**	Yellow square stone tower; 39.	
18832 *L 4689*	Manareyjar, near Haey.	66° 17.0′ N 17° 06.0′ W	**Fl.W.** period 10s	141 **43**	6	Red hut; 26.	
18836 *L 4690*	Kopasker.	66° 18.0′ N 16° 28.0′ W	**Fl.W.R.G.** period 20s fl. 1.5s, ec. 18.5s	69 **21**	W. 14 R. 12 G. 12	Gray square concrete tower; 45.	R. shore-153°, W.-352°, G.-shore. F.R. lights in line 068° and 331°, F.G. lights in line 006°, shown at Kopasker.
18838	Asmundarstadhareyy, RACON	66° 29.1′ N 15° 53.7′ W	**N(– •)** period 90s		11		
18840 *L 4696*	**Raudinupur.**	66° 30.0′ N 16° 33.0′ W	**Mo.(R)W.** period 20s fl. 0.5s, ec. 2.5s fl. 2s, ec. 2.5s fl. 0.5s, ec. 12s	207 **63**	**16**	Yellow square concrete tower; 26.	
18844 *L 4699*	Hraunhafnartangi.	66° 32.1′ N 16° 01.6′ W	**Mo.(N)W.R.** period 30s	69 **21**	W. 10 R. 7	Gray square concrete tower, black stripes; 61.	R. shore-105°, W.-290°, R.-shore.
18848 *L 4700*	Raufarhofn.	66° 27.3′ N 15° 56.0′ W	**Fl.(3)W.R.G.** period 20s fl. 1s, ec. 3s fl. 1s, ec. 3s fl. 1s, ec. 11s	108 **33**	W. 9 R. 7 G. 6	Yellow square stone tower; 33.	R. 165°-233°, W.-294°, G.-345°. **DGPS Station.**
18852 *L 4705*	-New breakwater, head.	66° 27.0′ N 15° 57.0′ W	**Fl.(2)G.** period 5s				
18856 *L 4702*	-Range "I", front.	66° 27.0′ N 15° 56.5′ W	**Oc.G.** period 5s	30 **9**		Yellow tower; 11.	
18856.1 *L 4702.1*	--Rear, 66 meters 281° from front.	66° 27.0′ N 15° 56.5′ W	**Oc.G.** period 5s	43 **13**		Framework tower.	
18860 *L 4704*	-Range, front.	66° 27.3′ N 15° 56.8′ W	**Oc.R.** period 3s	52 **16**		Post, red triangular daymark, point up.	
18864 *L 4704.1*	--Rear, 133 meters 323° from front.	66° 27.3′ N 15° 56.8′ W	**Oc.R.** period 3s	79 **24**		Post, red triangular daymark, point down.	
18868 *L 4706*	Melrakkanes.	66° 24.0′ N 15° 43.0′ W	**Fl.W.R.** period 12s fl. 1s, ec. 11s	74 **23**	W. 9 R. 7	Yellow concrete tower; 38.	R. shore-156°, W.-shore.
18880 *L 4708.3*	-Approach Range, front.	66° 11.6′ N 15° 20.1′ W	**Oc.G.** period 5s	43 **13**		Iron and concrete pillar.	
18884 *L 4708.31*	--Rear, about 152 meters 036° from front.	66° 11.7′ N 15° 20.0′ W	**Oc.G.** period 5s	62 **19**		Framework mast.	

The period of exhibition of most of the lighted navigational aids of the coasts of Iceland is from July 15 to June 1 for south of 065°30′N., and from August 1 to May 15 for positions north of that latitude. The periods of exhibition of all lights are shown in the "Remarks" column opposite the respective lights. The lights of Iceland are lighted ½ hour after sunset and extinguished ½ hour before sunrise. These lights, particularly in autumn, are liable to become obscured by dust clouds which may hang over the land while it is clear at sea.

(1) No.	(2) Name and Location	(3) Position	(4) Characteristic	(5) Height	(6) Range	(7) Structure	(8) Remarks
			ICELAND				
18890 *L 4708.5*	Porshofn, N. breakwater, head.	66° 11.6′ N 15° 20.8′ W	**Fl.R.** period 3s			Post; 6.	
18890.5 *L 4708.6*	-S. breakwater, head.	66° 11.6′ N 15° 20.6′ W	**Fl.G.** period 3s			Post; 6.	
18900 *L 4710*	**Grenjanes.**	66° 15.4′ N 15° 20.1′ W	**L.Fl.W.** period 20s fl. 2s, ec. 18s	82 **25**	**15**	Gray square concrete tower, black stripe; 62.	
18904 *L 4712*	Langanes.	66° 23.0′ N 14° 32.0′ W	**Fl.(2)W.** period 10s fl. 0.5s, ec. 2s fl. 0.5s, ec. 7s	173 **53**	10	White round concrete tower; 30.	Obscured E. of 36°.
18908 *L 4714*	**Digranes.**	66° 03.0′ N 14° 44.0′ W	**Fl.W.R.G.** period 20s fl. 1.5s, ec. 18.5s	92 **28**	W. **15** R. 12 G. 12	Gray square stone tower, black stripe; 62.	R. shore-070°, W.-270°, G.-shore.
18910	Bakkaf, on breakwater.	66° 01.0′ N 14° 50.0′ W	**Fl.R.** period 4s	33 **10**	3		
18911 *L 4713.2*	-Stone wall.	66° 01.3′ N 14° 50.0′ W	**Fl.G.** period 3s	33 **10**			
18912 *L 4716*	**Kolbeinstangi.**	65° 46.0′ N 14° 48.0′ W	**L.Fl.W.R.G.** period 10s fl. 2s, ec. 8s	79 **24**	W. **15** R. 12 G. 12	Gray square stone tower, black stripe; 62.	G. 205°-215°, W.-221°, R.-236°, W.-246°, G.-256°. W.-261°, R.-355°, G.-028°, W.-030°, R.-shore.
18916 *L 4721*	Bjarnarey.	65° 47.0′ N 14° 19.0′ W	**Fl.(3)W.** period 20s fl. 0.7s, ec. 3s fl. 0.7s, ec. 3s fl. 0.7s, ec. 11.9s	85 **26**	10	Gray square stone tower; 24.	
18920 *L 4718*	-Hukkasker.	65° 45.0′ N 14° 49.0′ W	**Fl.G.** period 3s	13 **4**		Metal column; 12.	
18924 *L 4720*	Vopnafjordhur Range, front.	65° 45.0′ N 14° 49.9′ W	**Oc.G.** period 5s	43 **13**		Beacon.	
18928 *L 4720.1*	-Rear, 42 meters 323° from front.	65° 45.1′ N 14° 49.9′ W	**Oc.G.** period 5s	52 **16**		Beacon.	
18932 *L 4720.4*	-Range, quay, front, head.	65° 45.2′ N 14° 39.6′ W	**Oc.R.** period 5s	36 **11**		Post.	
18936 *L 4720.5*	- -Rear, 99 meters 000° from front.	65° 45.3′ N 14° 49.6′ W	**Oc.R.** period 5s	49 **15**		Roof on freezing plant.	
18940 *L 4719*	-Range, front.	65° 45.7′ N 14° 49.2′ W	**Oc.G.** period 6s			Post, yellow triangular topmark.	
18944 *L 4719.1*	- -Rear, 115 meters 342° from front.	65° 45.7′ N 14° 49.3′ W	**Oc.G.** period 6s			Post, yellow triangular daymark.	
18948 *L 4718.4*	-Krossvikurlending.	65° 45.0′ N 14° 49.0′ W	**Fl.R.** period 3s fl. 0.7s, ec. 2.3s	13 **4**	2	Iron post, lantern on top.	
18960 *L 4722*	Kogur.	65° 37.0′ N 13° 52.0′ W	**Fl.W.R.G.** period 15s fl. 1.5s, ec. 13.5s	59 **18**	W. 8 R. 5 G. 5	White square stone tower, 59.	R. shore-165°, W.-303°, G.-shore.
18964 *L 4724*	Glettinganes.	65° 31.0′ N 13° 37.0′ W	**L.Fl.(2)W.** period 30s fl. 2s, ec. 5s fl. 2s, ec. 21s	82 **25**	12	Yellow concrete tower; 65.	

The period of exhibition of most of the lighted navigational aids of the coasts of Iceland is from July 15 to June 1 for south of 065°30′N., and from August 1 to May 15 for positions north of that latitude. The periods of exhibition of all lights are shown in the "Remarks" column opposite the respective lights. The lights of Iceland are lighted ½ hour after sunset and extinguished ½ hour before sunrise. These lights, particularly in autumn, are liable to become obscured by dust clouds which may hang over the land while it is clear at sea.

(1) No.	(2) Name and Location	(3) Position	(4) Characteristic	(5) Height	(6) Range	(7) Structure	(8) Remarks
			ICELAND				
	SEYDHISFJORDHUR:						
18968 *L 4726*	-Brimnes, N. side of fjord.	65° 18.0′ N 13° 47.0′ W	**Fl.(2)W.R.G.** period 10s fl. 0.5s, ec. 1s fl. 0.5s, ec. 8s	39 **12**	W. 8 R. 6 G. 5	Yellow square concrete tower; 23.	G. 225°-253°, W.-283°, R.-314°, G.-069°, W.-073°, R.-090°.
18976 *L 4729*	-Inner harbor.	65° 16.0′ N 14° 00.0′ W	**Fl.R.** period 3s	23 **7**		Beacon.	**Radar reflector.**
18980 *L 4730*	Dalatangi, on point.	65° 16.0′ N 13° 35.0′ W	**Fl.W.** period 5s	62 **19**	14	Lantern on yellow tower; 31.	**Radiobeacon.**
18984 *L 4730.6*	Nordhfjordarhorn.	65° 10.0′ N 13° 31.0′ W	**Fl.W.** period 15s fl. 1s, ec. 14s	49 **15**	6	Steel tower; 13.	Obscured when bearing less than 131°.
18988 *L 4731*	**Nordhfjordhur**.	65° 08.8′ N 13° 39.7′ W	**Fl.(2)W.R.** period 7s fl. 0.5s, ec. 1s fl. 0.5s, ec. 5s	128 **39**	W. **15** R. 12	Gray concrete tower; 27.	W. 214°-242°, R.-334°, W.-046°.
18992 *L 4732*	Neskaupstadhur, pier, head.	65° 09.0′ N 13° 41.0′ W	**2 F.R.**			Posts; 15.	At each end of pier. F.G. and Fl.R. 3s mark entrance to small boat harbor 2900 meters WSW.
18996 *L 4736*	Mjoeyri (Mioeyre), E. side of Eskifjordhur.	65° 04.0′ N 14° 00.0′ W	**Fl.W.** period 2s fl. 0.5s, ec. 1.5s	16 **5**	5	White concrete structure; 13.	
18998 *L 4737*	Redarfjordur, pier, head.	65° 01.9′ N 14° 13.4′ W	**Oc.R.** period 5s			Post.	F.Bu. light marks corner of pier.
19000 *L 4735*	Grima.	65° 00.4′ N 13° 55.5′ W	**Fl.W.** period 8s fl. 1s, ec. 7s	72 **22**	12	Yellow hut; 10.	
19004 *L 4733*	Seley.	64° 58.7′ N 13° 31.3′ W	**Fl.(3)W.R.G.** period 25s fl. 0.8s, ec. 5s fl. 0.8s, ec. 5s fl. 0.8s, ec. 12.6s	105 **32**	W. 8 R. 6 G. 5	Yellow concrete tower; 46.	R. 008°-037°, G.-065°, W.-085°, R.-190°, W.-008°.
	RACON		**M(– –)** period 90s		10		
19008 *L 4734*	**Vattarnes.**	64° 56.1′ N 13° 41.3′ W	**Fl.(2)W.R.G.** period 15s fl. 0.8s, ec. 3.4s fl. 0.8s, ec. 10s	85 **26**	W. **15** R. 12 G. 12	Yellow concrete tower; 39.	G. 090°-127°, W.-136°, R.-159°, G.-216°, W.-232°, R.-256°, W.-286°, R.-337°, W.-347°, G.-360°.
19012 *L 4739*	Mjoeyri (Mioeyri), N. side of Faskrudhsfjordhur.	64° 55.0′ N 13° 58.0′ W	**Fl.W.** period 5s fl. 0.5s, ec. 4.5s	15 **5**	6	White concrete structure; 13.	
19016 *L 4738*	Hafnarnes, S. side of entrance to Faskrudhsfjord.	64° 52.0′ N 13° 46.0′ W	**Fl.W.R.G.** period 20s fl. 1.5s, ec. 18.5s	57 **17**	W. 12 R. 9 G. 9	Yellow hut, lantern; 21.	G. shore-126°, W.-194°, R.-257°, W.-314°, G.-shore.
19020 *L 4743*	**Landaholl.**	64° 49.6′ N 13° 49.7′ W	**Fl.W.R.G.** period 4s fl. 1s, ec. 3s	85 **26**	W. **15** R. 12 G. 12	Square yellow concrete tower; 26.	G. 224°-272°, W.-285°, R.-349°, W.-351°, G.-084°.
	BREIDHDALSVIK:						
19024 *L 4744*	**-Kambanes.**	64° 48.1′ N 13° 50.6′ W	**Fl.(4)W.R.G.** period 20s fl. 0.8s, ec. 2.5s fl. 0.8s, ec. 2.5s fl. 0.8s, ec. 2.5s fl. 0.8s, ec. 9.3s	115 **35**	W. **16** R. 13 G. 13	Yellow tower, lantern; 36.	G. 189°-218°, R.-230°, W.-235°, G.-270°, W.-284°, R.-298°, W.-320°, G.-334°, W.-359°, R.-034°, G.-069°.

The period of exhibition of most of the lighted navigational aids of the coasts of Iceland is from July 15 to June 1 for south of 065°30′N., and from August 1 to May 15 for positions north of that latitude. The periods of exhibition of all lights are shown in the "Remarks" column opposite the respective lights. The lights of Iceland are lighted ½ hour after sunset and extinguished ½ hour before sunrise. These lights, particularly in autumn, are liable to become obscured by dust clouds which may hang over the land while it is clear at sea.

(1) No.	(2) Name and Location	(3) Position	(4) Characteristic	(5) Height	(6) Range	(7) Structure	(8) Remarks
			ICELAND				
19028 *L 4746*	-Selnes, Breidhdalsvik.	64° 47.1′ N 14° 00.6′ W	**Fl.W.R.G.** period 8s fl. 1s, ec. 7s	41 **12**	W. 11 R. 8 G. 8	Gray tower; 29.	R. 252°-267°30′, G.-304°, W.-309°, R.-345°, G.-016°, W.-030°.
19032 *L 4746.7*	- -Breakwater, head.	64° 47.0′ N 14° 00.9′ W	**Fl.G.** period 3s				
19036 *L 4747*	-Front.	64° 47.6′ N 14° 00.5′ W	**F.R.**			Triangular daymark, point up.	
19040 *L 4747.1*	-Rear, about 54 meters 009° from front.	64° 47.6′ N 14° 00.7′ W	**F.R.**			Triangular daymark, point down.	
19044 *L 4749.2*	Streitishvar.	64° 43.8′ N 13° 59.8′ W	**Fl.(3)W.R.G.** period 20s fl. 1.5s, ec. 4s fl. 1.5s, ec. 13s	72 **22**	W. 14 R. 12 G. 12	Black masonry tower, white stripes; 39.	G. 176°-217°, W.-222°, R.-281°, W.-340°, G.-003°, R.-038°, W.-040°, G.-058°.
	BERUFJORDHUR:						
19048 *L 4762*	-Papey, S. of entrance to fjord.	64° 35.5′ N 14° 10.5′ W	**Fl.W.R.G.** period 10s fl. 1s, ec. 9s	187 **57**	W. 12 R. 9 G. 8	Yellow concrete tower; 26.	W. 184°-188°, G.-214°, R.-228°, W.-240°, G.-252°, W.-027°, R.-074°, G.-137°, R.-184°.
19052 *L 4750*	-Karlstadatangi, N. side of fjord.	64° 41.0′ N 14° 14.0′ W	**Fl.(2)W.R.G.** period 10s fl. 0.8s, ec. 2s fl. 0.8s, ec. 6.4s	33 **10**	W. 11 R. 9 G. 9	Yellow tower; 26.	G. 270°-282°, R.-298°, W.-315°, G.-332°, R.-042°, W.-047°, G.-090°.
19056 *L 4754*	-Aedharsteinstangi. S. side of fjord.	64° 40.1′ N 14° 17.7′ W	**Fl.W.R.G.** period 5s fl. 0.7s, ec. 4.3s	33 **10**	W. 11 R. 9 G. 9	Yellow tower, lantern; 18.	G. 134°-146°, W.-149°, R.-259°, W.-260°, G.-287° R.-329°.
19068 *L 4758*	-Range, front.	64° 39.0′ N 14° 17.0′ W	**Oc.R.** period 6s			Post.	**DGPS Station.**
19072 *L 4758.1*	- -Rear, 68 meters 208°30′ from front.	64° 39.3′ N 14° 17.0′ W	**Oc.R.** period 6s	187 **57**		Post.	
19076 *L 4760*	Ketlbodhafles.	64° 37.0′ N 14° 15.0′ W	**Fl.(3)W.R.G.** period 15s fl. 0.5s, ec. 2.5s fl. 0.5s, ec. 2.5s fl. 0.5s, ec. 8.5s	65 **20**	W. 7 R. 5 G. 5	Gray round tower; 43.	R. 197°-210°, W.-217°, G.-255°, W.-267°, R.-329, W.-002°, G.-196°.
19080 *L 4764*	**Hvalnes**.	64° 24.4′ N 14° 32.6′ W	**Fl.(2)W.** period 20s fl. 1.5s, ec. 3s fl. 1.5s, ec. 14s	95 **29**	**15**	Yellow concrete tower; 39.	
19084 *L 4766*	**Stokksnes.**	64° 14.0′ N 14° 58.0′ W	**Fl.(3)W.R.G.** period 30s fl. 1s, ec. 4s fl. 1s, ec. 4s fl. 1s, ec. 19s	98 **30**	W. **16** R. 14 G. 14	Gray 3-sided masonry tower; 63.	G. 209°-245°, W.-053°, R.-080°. G. thence to and over Havanney.
19088 *L 4768*	Hvanney, entrance to Hornafjordhur.	64° 13.9′ N 15° 11.6′ W	**Fl.W.R.G.** period 5s fl. 0.8s, ec. 4.2s	49 **15**	W. 12 R. 9 G. 9	Yellow tower; 26.	G. 125°-274°, W.-286°, R.-017°, W.-031°, G.-095°.
	RACON		**T(–)** period 90s		11		
19092 *L 4768.2*	-Range, front.	64° 13.9′ N 15° 12.0′ W	**Fl.W.** period 1.5s	23 **7**	5	Post, triangular daymark, point up.	
19092.1 *L 4768.21*	- -Rear, 70 meters 272° from front.	64° 13.9′ N 15° 12.1′ W	**Fl.W.R.G.** period 1.5s	33 **10**	W. 5 R. 4 G. 4	Gray round tower, white hut, triangular daymark, point down.	R. 167°-218°, G.-271°30′, W.-272°30′, R.-288°.

The period of exhibition of most of the lighted navigational aids of the coasts of Iceland is from July 15 to June 1 for south of 065°30′N., and from August 1 to May 15 for positions north of that latitude. The periods of exhibition of all lights are shown in the "Remarks" column opposite the respective lights. The lights of Iceland are lighted ½ hour after sunset and extinguished ½ hour before sunrise. These lights, particularly in autumn, are liable to become obscured by dust clouds which may hang over the land while it is clear at sea.

(1) No.	(2) Name and Location	(3) Position	(4) Characteristic	(5) Height	(6) Range	(7) Structure	(8) Remarks
			ICELAND				
19096 *L 4768.4*	Hellir.	64° 14.0′ N 15° 11.0′ W	**Fl.(3)W.R.G.** period 15s fl. 0.5s, ec. 2.5s fl. 0.5s, ec. 2.5s fl. 0.5s, ec. 8.5s	49 **15**	W. 13 R. 10 G. 10	Gray concrete tower; 20.	R. 252°-322°, W.-328°, G.-030°, R.-043°.
19100 *L 4770*	Hrollaugseyjar.	64° 01.6′ N 15° 59.0′ W	**Fl.W.** period 20s fl. 1.5s, ec. 18.5s	88 **27**	10	Gray round concrete tower; 51.	
	RACON		**G(– – •)** period 90s		11		
19104 *L 4772*	**Ingolfshofdhi**, E. extremity.	63° 48.2′ N 16° 38.5′ W	**Fl.(2)W.** period 10s fl. 0.5s, ec. 2s fl. 0.5s, ec. 7s	259 **79**	**17**	Yellow square stone tower; 33.	
19105	Skeidhorarsandur Station, RACON.	63° 47.8′ N 17° 16.7′ W	**B(– • • •)** period 90s		10		
19108 *L 4774*	Skaftaros.	63° 38.9′ N 17° 49.8′ W	**Fl.W.** period 3s fl. 0.5s, ec. 2.5s	69 **21**	10	Red metal framework tower, yellow lantern; 64.	
	RACON		**K(– • –)** period 90s		10		
19112 *L 4775*	**Medhallandssandur, Skardhsfjara.**	63° 31.0′ N 17° 58.9′ W	**Mo.(C)W.** period 30s	82 **25**	**15**	Red steel tower; 59.	**DGPS Station.**
	RACON		**T(–)** period 60s		10		
19116 *L 4776*	**Alvidhruhamrar.**	63° 27.3′ N 18° 18.6′ W	**Mo.(R)W.** period 20s fl. 0.5s, ec. 2.5s fl. 2s, ec. 2.5s fl. 0.5s, ec. 12s	98 **30**	**16**	Yellow square stone tower; 59.	
	RACON		**G(– – •)** period 60s		10		

The period of exhibition of most of the lighted navigational aids of the coasts of Iceland is from July 15 to June 1 for south of 065°30′N., and from August 1 to May 15 for positions north of that latitude. The periods of exhibition of all lights are shown in the "Remarks" column opposite the respective lights. The lights of Iceland are lighted ½ hour after sunset and extinguished ½ hour before sunrise. These lights, particularly in autumn, are liable to become obscured by dust clouds which may hang over the land while it is clear at sea.

Section 12

Radiobeacons

(1) No.	(2) Name	(3) Position	(4) Characteristic	(5) Range	(6) Sequence	(7) Frequency	(8) Remarks
			NORWAY				
160	Skrova Light Station	68° 09.2′ N 14° 39.5′ E	**KN** **(–•– –•).**	100		296 A1A.	This radiobeacon should not be used in the inner part of Vestfjorden, north of a line drawn between Skrova and Oksnesodden or on the western side of Lofoten and Vesteralen, about ten miles offshore.
200	Helnes Light Station	71° 03.6′ N 26° 13.3′ E	**OM** **(––– ––).**	70		288 A1A.	
			RUSSIA				
240	Ostrov Bol'shoy Aynov Light Station	69° 50.2′ N 31° 34.0′ E	**AJ** **(•– •–––).**	25		306.5 A1A.	
250	Mys Nemetskiy Light Station	69° 57.2′ N 31° 56.2′ E	**WD** **(•–– –••).**	300		303.5 A2A.	AERO.
270	Mys Set'Navolok Light Station	69° 23.7′ N 33° 30.0′ E	**SN** **(••• –•).**	200	I	300.5 A1A.	
280	Tsyp Navolovskiy Light Station	69° 44.0′ N 33° 06.1′ E	**CK** **(–•–• –•–).**	200	II	300.5 A1A.	
290	Mys Teriberskiy Light Station	69° 15.2′ N 35° 09.5′ E	**TB** **(– –•••).**	200	III	300.5 A1A.	
300	Russkiy Light Station	69° 04.8′ N 36° 21.0′ E	**OR** **(––– •–•).**	40		291.5 A1A.	
310	Kildinskiy Severnyyi Light Station	69° 23.0′ N 34° 08.7′ E	**KI** **(–•– ••).**	40		291.5 A1A.	
320	Vyyev Navolok Light Station	69° 27.2′ N 33° 03.7′ E	**VK** **(•••– –•–).**	15		297.5 A1A.	
329	Kharlovskiy Light Station	68° 48.6′ N 37° 19.3′ E	**OH** **(––– ••••)**	40		291.5 A1A.	
340	Mys Chernyy Light Station	68° 22.2′ N 38° 38.6′ E	**UR** **(••– •–•).**	30		309.5 A1A.	
350	Mys Svyatonosskiy Light Station	68° 09.1′ N 39° 44.8′ E	**SW** **(••• •––).**	150	I	312.5 A1A.	
360	Gorodetskiy Light Station	67° 41.8′ N 40° 58.2′ E	**GD** **(––• –••).**	200	II	312.5 A1A.	
370	Shoyna Light Station	67° 52.5′ N 44° 08.1′ E	**ShN** **(–––– –•).**	150	III	312.5 A1A.	
380	Tersko-Orlovskiy Light Station	67° 12.8′ N 41° 19.2′ E	**TO** **(– –––).**	75	IV	312.5 A1A.	
390	Sosnovetskiy Light Station	66° 29.3′ N 40° 41.3′ E	**SC** **(••• –•–•).**	70	I	306.5 A1A.	
400	Mys Voronov Light Station	66° 30.6′ N 42° 14.0′ E	**WR** **(•–– •–•).**	150	II	306.5 A1A.	
410	Mys Veprevskiy	65° 37.7′ N 39° 52.2′ E	**WP** **(•––• •–––•).**	100	III	306.5 A1A.	
420	Morzhovskiy Light Station	66° 43.4′ N 42° 28.5′ E	**MV** **(––• •••–).**	60	IV	306.5 A1A.	

(1) No.	(2) Name	(3) Position	(4) Characteristic	(5) Range	(6) Sequence	(7) Frequency	(8) Remarks
			RUSSIA				
430	Mys Nikodimskiy	66° 06.4′ N 39° 05.8′ E	**NI** **(– • • •).**	100	I	294.5 A1A.	
440	Ostrov Mud'yugskiy	64° 55.2′ N 40° 13.5′ E	**MU** **(– – • • –).**	100	II	294.5 A1A.	
450	Ostrov Zhizhgin'skiy Light Station	65° 12.5′ N 36° 48.7′ E	**VG** **(• • • – – – •).**	110	III	294.5 A1A.	
460	Kashkarantsy Light Station	66° 20.5′ N 36° 01.0′ E	**KC** **(– • – – • – •).**	100	IV	294.5 A1A.	
470	Ostrov Samba Luda Light Station	65° 38.3′ N 35° 13.9′ E	**SM** **(• • • – –).**	50		297.5 A1A.	
480	Ostrov Bol'shoy Zhuzhmuy Light Station	64° 40.7′ N 35° 33.5′ E	**BR** **(– • • • • – •).**	20		309.5 A1A.	
490	Mys Chesmenskiy Light Station	64° 43.4′ N 36° 32.2′ E	**NM** **(– • – –).**	30		300.5 A1A.	
500	Mys Yaren'gskiy Rog Light Station	64° 50.2′ N 38° 20.5′ E	**UN** **(• • – – •).**	22		297.5 A1A.	
510	Mys Abramovskiy	66° 24.8′ N 43° 15.7′ E	**AB** **(• – – • • •).**	30		291.5 A1A.	
520	Konushinskiy Light Station	67° 12.5′ N 43° 46.8′ E	**KO** **(– • – – – –).**	25		303.5 A1A.	
530	Mys Kanin Nos Light Station	68° 40.1′ N 43° 17.2′ E	**KS** **(– • – • • •).**	300		300.5 A2A.	AERO.
540	Mys Mikulkin Light Station	67° 49.0′ N 46° 41.0′ E	**MK** **(– – – • –).**	50		297.5 A1A.	
550	Mys Omskiy	66° 50.0′ N 46° 36.0′ E	**OA** **(– – – • –).**	50		309.5 A1A.	
560	Mys Svyatoy Nos Light Station	67° 54.5′ N 48° 37.0′ E	**TJ** **(– • – – –).**	40		291.5 A1A.	
570	Ostrov Kolguyev S.	68° 42.1′ N 48° 40.2′ E	**DG** **(– • • – – •).**	35		303.5 A1A.	
580	Ostrov Kolguyev N.	69° 30.0′ N 49° 06.5′ E	**OK** **(– – – – • –).**	40		306.5 A1A.	
590	Khodovarika Light Station	68° 55.9′ N 53° 45.7′ E	**HR** **(• • • • • – •).**	40		291.5 A1A.	
600	Kolguyevskiy Vostochnyy Light Station	69° 07.3′ N 50° 17.5′ E	**ZN** **(– – • • – •).**	25		309.5 A1A.	
610	Shvedskiy Front Range Light Station	68° 35.4′ N 55° 48.9′ E	**NT** **(– • –).**	30		309.5 A1A.	
620	Gulyayevskoy Koshki No. 3 Light Station	68° 54.3′ N 55° 32.3′ E	**RM** **(• – • – –).**	15		291.5 A1A.	
630	Ostrov Matveyev	69° 28.4′ N 58° 30.0′ E	**MA** **(– – • –).**	40		291.5 A1A.	
640	Lyamchin Light Station	69° 52.2′ N 59° 05.0′ E	**NR** **(– • • – •).**	35		309.5 A1A.	
770	Mys Sterlegova	75° 23.7′ N 88° 45.8′ E	**HX** **(• • • • – • • –).**	150		318.5 A1A.	
			SVALBARD - BJORNOYA - JAN MAYEN				
790	Kapp Martin Light Station	77° 43.0′ N 13° 59.0′ E	**MT** **(– – –).**	50		292 A1A.	

(1) No.	(2) Name	(3) Position	(4) Characteristic	(5) Range	(6) Sequence	(7) Frequency	(8) Remarks
			SVALBARD - BJORNOYA - JAN MAYEN				
800	Bjornoya	74° 31.0′ N 19° 05.0′ E	**BJO** **(– • • • • – – – – – –).**			316 N0N, A2A.	AERO.
810	Jan Mayen	70° 57.0′ N 8° 40.0′ W	**JAN** **(• – – – • – – •).**			362 N0N, A2A.	AERO.
			FAEROE ISLANDS				
820	Akraberg Light Station	61° 23.6′ N 6° 40.0′ W	**AB** **(• – – • • •).**	100		381 N0N, A2A.	
830	Mykines	62° 06.4′ N 7° 35.4′ W	**MY** **(– – – • – –).**	150		303 A1A.	
840	Nolsoy	61° 57.5′ N 6° 36.5′ W	**NL** **(– • • – • •).**	100		404 N0N, A2A.	
			ICELAND				
860	Strandhofn	65° 54.4′ N 14° 38.8′ W	**SK** **(• • • – • –).**	100		314.5 A2A.	
870	Dalatangi Light Station	65° 16.2′ N 13° 34.6′ W	**DA** **(– • • • –).**	100		305.7 A2A.	
960	Grimsey Light Station	66° 31.5′ N 17° 59.1′ W	**GR** **(– – • • – •).**	100		308 A2A.	

Section 13

Differential GPS Stations

(1) No.	(2) Name	(3) Position	(4) Station ID	(5) Range	(6) Frequency	(7) Transfer Rate	(8) Remarks
			NORWAY				
10	Faerder	59° 01.6′ N 10° 31.5′ E	T 500 R 780 R 810	60	288	100	Message Types: 1,2,3,5,7.
20	Lista	58° 06.5′ N 6° 34.2′ E	T 503 R 783 R 813	60	301	100	Message Types: 1,2,3,5,7.
30	Utsira	59° 18.5′ N 4° 52.4′ E	T 505 R 785 R 815	60	307	100	Message Types: 1,2,3,5,7.
40	Utvaer	61° 02.3′ N 4° 30.7′ E	T 507 R 787 R 817	60	300	100	Message Types: 1,2,3,5,7.
50	Svinoy	62° 19.7′ N 5° 16.2′ E	T 508 R 788 R 818	60	293.5	100	Message Types: 1,2,3,5,7.
60	Halten	64° 10.4′ N 9° 24.5′ E	T 510 R 790 R 820	60	313.5	100	Message Types: 1,2,3,5,7.
70	Sklinna	65° 12.1′ N 10° 59.8′ E	T 511 R 791 R 820	60	288.5	100	Message Types: 1,2,3,5,7.
80	Skomvaer	67° 24.7′ N 11° 52.6′ E	T 513 R 793 R 823	60	300	100	Message Types: 1,2,3,5,7.
90	Andenes	69° 19.7′ N 16° 08.0′ E	T 515 R 794 R 824	60	284.5	100	Message Types: 1,2,3,5,7.
100	Torsvag	70° 14.7′ N 19° 30.5′ E	T 516 R 796 R 826	60	291.5	100	Message Types: 1,2,3,5,7.
110	Fruholmen	71° 05.6′ N 23° 59.3′ E	T 518 R 797 R 827	60	309.5	100	Message Types: 1,2,3,5,7.
120	Vardo	70° 23.3′ N 31° 09.4′ E	T 520 R 800 R 830	60	307	100	Message Types: 1,2,3,5,7.
			ICELAND				
200	Reykjanes	63° 49.0′ N 22° 42.3′ W	T 411 R 622 R 623	200	293.5	100	Message Types: 3,6,7,9,16.
205	Bjargtangar	65° 30.2′ N 24° 31.7′ W	T 412 R 624 R 625	200	300	100	Message Types: 3,6,7,9,16.
210	Skagata	66° 07.2′ N 20° 05.9′ W	T 413 R 626 R 627	200	289	100	Message Types: 3,6,7,9,16.
215	Raufarhofn	66° 27.3′ N 15° 56.0′ W	T 414 R 628 R 629	200	289.5	100	Message Types: 3,6,7,9,16.
220	Djupivogur	64° 39.0′ N 14° 17.0′ W	T 415 R 630 R 631	200	291	100	Message Types: 3,6,7,9,16.

(1) No.	(2) Name	(3) Position	(4) Station ID	(5) Range	(6) Frequency	(7) Transfer Rate	(8) Remarks
			ICELAND				
225	Skardhsfjara	63° 31.0´ N 17° 58.9´ W	T 416 R 632 R 633	200	287	100	Message Types: 3,6,7,9,16.

INDEX – LIGHTS

A

Aachim 17720
Aarnholmen 10504
Aasvaer 10140
Abelvaer 8816
Aboskjaer 9400
Abrahamskjaer 9220
Adlandsholmen 3244
Adventpynten 17814
Aedharsteinstangi 19056
Aedhey 18616
Aenes 3104
Aerholmen 4300
Aersteinen 6320
Aesoysundet 5100
Afjord 8328
AFJORDEN 4808
Afsnes 4540
Ageroy 1336
Agnskjaeret 5604
Aheim 5620
Ainek 14356
Akervagen 9840
Akkarfjord 14164
Aknes 12524
Akraberg 17852
AKRAFJORDEN 3064
Akrar 17860
Akrehamn 2764, 2784
Aksdalsnes 2568
Akseloya 17820
Aksnes 6788
Aksteinen 2992
Akvik 9992
Akvikskjaer 9672
Aleeva 17076
Alfjord 3032
Alfjoten 5452
Alftanes 18268
Alkskjaer 11888
Allmenningsflu 5440
Almenningsvaeret 8424
Alshus 180
Alshus White 172
Alsoyvagen 9756
ALSTFJORDEN 9612
ALTEFJORDEN AND APPROACHES 13952
ALTERFJORD 9944
Alterneset 9680
Alterodden 1924
Altersholmen 10612
Altesula 14244
Alvenstangen 10680
Alversund 3720, 5024
ALVERSUNDET 3712
Alvidhruhamrar 19116
Alvorsneset 10208
Ambornes 7236
Amderma 16540
Amlirogna 880
Amoy 2332
Amtmannsnes 14016
Ana-Sira 1888
Andalskjaerene 5012
Andamsmulen 13356
Andbakskjaer 11832
Andefjord 17970
Anden 5468
Andenes 12940
Andersdraget 10928
Andeshamn 12944
ANDFJORDEN 12896
Andholmen 10912
Andsnes 13740
Angersholmen 10456
Angersneset 9692
Anklakken 9924
Anoyskjaer 5112
Ansnesholmen 11096
ARAMSUND 5632
Aramsund 5632
Araneset 6852
Ardalsfjorden 2396
Arebrot 5184
Arebrotneset 5192
ARENDAL APPROACH 1188
Arenholmen 10024
Arisholmen 232
Armoysteinskjaer 8852
Arnanes 18612
ARNARFJORDHUR 18520
Arnarstapi 18420
Arnefjord 4516
Arneholmen 3360
Arneset 12732
Arnesklubben 6452
Arnlangoy 9316
Arnoy 12092
Aro 6476
Aroy 856
Arsetholmen 6072
Arsetoy 5680
Arsflesa 9120
Arstein 11348
Arviksand 13560
Arvikskjaer 6116
Asanfjord 12300
ASEN EAST SIDE 8288
Asenvogoy 8304
Askeland 3748
Askesholmane 3084
Askholmene 400
Askholmgrunnen 407
Askhusholmane 2976
Askilnes 3684
Asknes 3648
Askroven 5000
Askvag 6552
Asmalsund 208
Asnes 3688, 5444
Asneset 2504
Aspelsund 11216
Aspond 424
ASPOYFJORDEN 4836
Aspviksundet 9592
ASVAER 10132
Attgjerdholmen 4424
Aukanflu 7002.2
AUKSUNDET 8528
Aunholmen 9572
Aunoen 7080
Aunoyflu 8468
Aurholmen 11796
Aurlandsfjorden 4580
Aursnes 5900
Austboen 2572
Austefjord 3540
Austfjorden 5680
Austnes 4848
Austneset 3270
Austnesgrunnen 2344
Austnesholmen 4852
Austre Skarvoysund 3787.5
Austre Vagholmflua 2550.5
Auvaer 13264
Avigen 1632
Avlosskjaerene 7748
Avloysinga 14420
Avloysningen 14220
Ayeros'yemka 17528
Ayon 17680
Ayon-Severnyy 17684

B

Baane 4994
Baekneset 4524
Bakarflu 5912
Bakkaf 18910
Bakkafjara 18082
Bakkasund 3512
Bakkavikholmane 2454
BAKOYSTRAUMEN 3812
Balen 7056
Ballangen 11192
Ballastskjaerene 1472
Ballen 7840
Ballsnesodden 13396
BALSFJORD 13400
Balstad 11676
Balstadstraumen 12572
Baltsfjord 13156
Bangsund 8708
Bardineset 13804
Bardskjaer 9136
Bardsund 3200
Bardvag 4316
Barekstadvagen 5128
Barkeneset 2412
Barnoyklubben 12964
Barovyye 16392
Baroy 11132
Barsnes 6484
Bartnesholmen 7332
Bastoy 636
Bastoybaen 640
Basundskjaeret 5476
BATALDEN 5252
Batholmen 4365
Batsfjord 14580
Batshaken 14210
Batsto 414
Batterioy 580
Batvika 7996
Batviken 7684
Batvikholme 9484
Beian 7144
BEIAREN 10628
Beiningskalven 2824
Beiningsundet 2836

INDEX – LIGHTS

Beiskoykalven 10760
BEITSTADFJORDEN 7304
Beitstadsund 7328
BEKKJARVIKSUND 3448
Belgen 164
BELGESUND 10400
Belgoyskjaer 10404
Bell Rock 2720
Belomorsk 15852
Bendoyskjaeret 8924
BERGEN HARBOR 3636
Bergenesodden 1436
Bergholmen 10232
Bergsfjord 13756
Bergsfjorden 13092
Bergsholmane 5492
Bergsodden 8812
Bergsoysundet 6742
Bergstjord 13100
Bergsvagklubben 3156
Berlepollen 5396
BERLEVAG 14528
Berlevag 14536
Bermesholmen 2844
Bermstein 9436
Bernestangen 3680
BERUFJORDHUR 19048
Bessaker 8448
BESSAKER-FOLLA 8448
Bessakersundet 8446
Bessfjord 11116
BILLEFJORDEN 17828
Billingen 2551
Billingsa 17732
BINDALSFJORDEN 9284
Bindalsflesa 9228
Bingsholmrasa 8336
Biskopgrunnen 9388
Bispeflua 12788
Bispen 3776
Bjalvarp 40
Bjargtangar 18512
Bjellandsoy 3080
Bjerkoy 7068
BJOAFJORD 3048
Bjolsnes 8492
Bjorga 9596
Bjorkoya 908
Bjorkoygrunnen 452
Bjorn 13388
BJORNAFJORDEN 3160, 3224
Bjornas 3752
Bjornehaugen 6708
Bjorneroy 10900
Bjorneskjaer 548
Bjornhammeren 8780
Bjornhineset 12822
Bjornoy 10804, 11980, 13256
Bjornoya 17800
Bjornoystrommen 4064
Bjornoysund 4885
Bjornskjaer 1072
BJORNSUND 6372
Bjorntua 9332
BJUGNFJORDEN 8204
Bjugnskjaer 8212
Blabakflu 9304
Blaestholmen 1432
Blahuken 17824
Blana 4964
Blankholmgrunnen 5832
Blaskjaer 11328
Blasoppynten 52
Bleik 12504
Bleika 8156
Bleikeskjer 3816
Bleikja 3228
Bleikoy 504
Bleikoyflaket 475
Bleikskjeri 3996
Bleivik 2892
Blekvaerhausen 10332
Blindeskjaer 588
Blindheim 6216
Blindmannsholmen 11926
Blindskjaerboen 502
Blodgrunnen 11880
Blokken 12164
Blokta 6988
Blonkuos 18673
Bloskenneset 13016
BODO 10704
Bofjord 4504
Bogen 11756
Bogoy 3588
Bohemanneset 17813
Boholmen 5852
BOKFJORDEN 14828
Boknaflaeet 2560
Boknahovud 2592
BOKNASUND 2568
Bol'shaya Voronukha 15042
Bol'shoy Korsakovskiy 17162
Bolga 10452
Bolleflesi 4170
Bolleoy 12392
Bolshus 1840
Bolskjaeret 5964
Bolsoygalten 11016
Bolsoysundet 6478
Bolvikflua 7660
Bomlahamn 2912
BOMLO 2956
Bonden 1138
Bondesund 3100
Bondoyskjer 14400
Bonetskjaer 9776, 10532
Bongnestraumen 3892
Bongno 3884
BORDHOY 17988
Borgarnes 18400
Borgundvag 5596
Borgvaer 12024
Borgvaerhavn 12028
Borgvaerskjaer 12012
Borhella 12462
Borholmen 120, 12072
Borin 17924
Boringan 12920
Boringsflu 12238
Bornestangen 3548
Boroyholmen 7096
Boroysund 7092, 12144
Borvagen 12468
Borvenes 3132
BOTSFJORDEN 14572
Bragen 2196
BRAKDJUPET 9356
Brandalpynten 17848
Brandoybaen 8576
Brandoyskjaer 11084
Brasholmen 14796
Bratholmbaen 7980
Bratholmgrunnen 1508
Brattholmen 3768, 3824, 6064, 10468
Brattholmskjaeret 2564
Brattskjaer 11828
Bratvaer 7440
BREIDHDALSVIK 19024
Breidvik 13860
Breidvikpynten 3820
Breistrand 12400
BREISUND, ALESUND 6020
BREISUND, ALESUND,
BORGUNDFJORDEN 6080
Breivikbotn 13864
Breivikskjaer 7880
Brekkeholmskjaer 3012
BREKKESTO 1328
Brekkesto 1332
Brekneholmen 1780
Brekstad 7150
BREMANGER-FROYA 5308
Bremerodden 1724
Bremholmen 9784
Bremmes 13488
Bremneset 11044
Bremsteinen 9440
Brenholmen 10508
Brenna 576
Brenningsholmen 1100
Brennvika 11060
Brensholmen 13225
Brettingen 7876
BREVIKFJORDEN 912
Brimnes 18968
Brodki 15676
Brodrene 11560
Brokskjaer 9512, 10980
Bromenholmflu 3296
Bromsneset 8704
Bronnoya 454
BRONNOYSUND 9376
Broran 12953
Brosmeskjaerene 4288
BRUFJORDEN 5004
Bruknapp 3756
Bruneset 9668
Brunflesan 9124
Brunklegg 6284
Brunkolla Rock 18682
Brunsholmen 3268
Bruraknappen 7492
Bruskjaerbaen 3760, 8356
Brusund 3980
Brynjulfskjaer 9456
Buaneset 2920
Buavag 2916.1
Bubraken 9464
Bud 6396
BUDDJUPET 6388

BUELANDET 4884
Buerstadbaen 700
Bugoyfjorden 14788
Bugoynes 14776
Bugoynesvaer 14772
Buholmen 5576, 11212
Buholmgrunnen 8131
BUHOLMRASA 8508
Bukholmen 7904
Bukholmskjaer 9492
Bukhta Dikson 17012
Bukhta Rodgers 17744
BUKHTA TIKSI 17540
Bukhta Varneka 16484
Bukkholmen 9796
Bukkholmgrunnen 9800
BUKKHOLMSUND 4248
Bukkoyholmen 7972
Bukkskinn 12854
Bukoy 2640
Buksnes 11668
Bullatholmen 12084
Buneset 10672
Buoy 9944
Buoyhavn 11620
Buoyskjaer 10000
Buoyskjaeret 10416
Buoysund 1496
Buroynakken 13516
Buroysund 13524
Bursvikodden 8772
Buskoygavlen 4820
Bussoy 7696
Bustadsund 14064
Bustvik 7732
Buvagen 11048
Buviksugga 1060
BYFJORDEN 2196, 3608
Bymannen (Bymanden) 5860
Byorkoybaen 902

C

Chaun-Palyavaan 17689.4
Chavan'ga 15564
Chenkuul' 17688
Chernyy Bereg 16868
Cheshskiy 16304
Churkin 17609
Cuoldagas 14360

D

Dafjorden 13484
Daggerskjaergrunnen 493
Dagsvikodden 9660
Dalatangi 18980
Daleneset 8980
Dalsoya 4924
Danholmen 984
Daudmannsodden 17805
Daugstad 6492
Deigen 11956
DET NAUE 3856
Digerflesa 10544
Digermulen 11376
Digerudgrunnen 416
Digranes. 18908
Dimna 5868
DIMNASUNDSLEIA 5856
Dingenes 4476
Diriksbaen. 634
DIVINSKAYA GUBA 16064
Djupavaag 3462
Djupodden on Jomfruland 1028
Djupsoy 10112
Djupvik 13616
Dodvikpynten 144
Dolma 7792
DOLMSUND 7672, 7764
Dolmsund 7888, 9168
Dolsoy 8020
Dombeskjaerene 5260
DONNA 9840, 9992
Donnesfjord 13836
Dorgholmsundet 10328
Doroy 2948
Dorvaer 10244
Drag 11128
Dragan 9960
Draget 11432
Dragneset 2536, 12188
Dragoygrunnen 8624
Dragoyskjaer 13000
Dragsundet 5876
DRAMSFJORDEN 528
DREVOYOSEN 4776
Drevoysund 4776
Drivsund 2580
Drogshl 8456
Dromnessund 6872
Dronenholmen 6432
Dronesundvagen 6436
Drovyanoy 15268
Dua 2624
Dubla 6516
Duncan Greybaen 13080
Dunvik 13690
Duoy 2172
Dusaviki 2204
Dverberg 12896
Dvergsnes 6480
DVINSKAYA GUBA 16012
Dvukh Pilotov 17760
Dyfjord 14372
Dyna 512, 2608
Dynegrunnen 11496
Dynga 776
Dyngetoppen 1912
DYRAFJORDHUR 18528
Dyrholaey 18040
Dyrholmflu 3372
Dyrnes 2956, 7408
Dyroy 6076, 12800
DYROYSUNDET 12780
Dyrsnes 13380
Dyrvik 7852
Dzhenretlen 17780

E

Easkjaer 7484
East Frigg 3386
Ebbevika 6160
Edoy 7752
Egeroy 1988
EGERSUND 1944
Eggebogtengen 7340
Eggeloysa 9880, 11068
Eggesbones 5812
Eggsloysa 13352
Eggum 11996, 12000
Eiansundet 8660
Eideneset 2954
EIDSFJORDEN 12204
Eidskallen 12308
Eidsnes 2500, 14004
Eidsund 2432
Eidsvagskjoeret 3545.5
Eigeroy 1960
Eikenes 5460
Eikholmen 6944
Einholmen 4232
Einvik 8632
Eiosvik 18358
Eitrheimsnes 3140
Ekkjegrunnen 2524
Eldaflesan 12680
ELKSUNDSLEIA 5888
Elle 384
Ellidhaey 18480
Ellingholmen 1552
Ellingrasa 8672
Ellingsen 4428
ELLINGSOYFJORDEN 6062
Elsneset 11824
Emariskjaer 9224
Endoyvagen 6976
Engeloy 11012
Engelsholmen 9852
Engelsviken 344
Engelvaer 10980
Engenes 12764
ENGESUNDSOYI 3300
Engey 18300
Engoy 1760, 10488
Epleholmbaen 4508
Erguveem 17713
Eriksgrunnen 13443
Erkeflu 5388
Erkna 6212
Ersfjord 13128
Ersholmen 6520
Ersholmene 12136
Ertenbraken 9360
Ervikskjeri 3844
Eskjaeret 11868
Espenes 6872
ESPEVAER 2944
EYJAFJORDHUR 18732
EYSTUROY (OSTERO) 17944

F

Faegfjordholmen 14024
Faeoy 8668, 9700
Faerder 4
Faeroy 4724
Faeroybaen 5116
Faerrissund 10636
Fafjord 5484

FAFJORDEN 5480
Fakken 13528
Falefoten 4460
FALEFOTSUND 4460
Falingsundholmene 8620
FALKEIDFLAEET 2550
Falkenstotten 8932
Fanytta 6605
Farmandsoy 8420
Faroy 1756, 8224
Faroyskjaeret 6640
FARSUND 1716
Farsund 1768
Fauskanskjaeret 8276
FAXAFLOI 18196, 18392
Faxasker 18068
Fedefjord 1820
Feistein 2068
Fenes 12676
Fenesodden 10784
Fenesvagen 10788
FENSFJORDEN 4284, 4336
Feoy 2848
FEOY AND KVALOY 2848
Ferkingstad 2760
Ferkingstadneset 2756
Festeknapp 3764
Festningen 17808
Festvag 11548
Festvaghalsen 11600
Fevik 1224
Figgeskjer 912
Filholmen 7892
Filtvet 372
Finneidfjord 9732
Finnenesrenna 12836
Finneset 17811
Finnesklubben 13376
Finnsnes 12816
Finnsnesrenna 12848
Finnsnesskjaer 12838
Finnvaer 8160
Fiskaholmen 5624
Fiskeneset 13012
Fiskholmen 4320, 12180
Fiskskjaeret 11732
Fjaerkvitingan 10816
Fjallaskagi 18536
Fjelbergsund 3040
Fjelldalsholman 12608
Fjellfinneset 13772
FJORTOFTFJORDEN 6276
Fjortoftneset 6268
Flaeene 4688
FLAGSUNDET 11004
Flaneflu 1688
Flaoy 6760
Flateguri 332
Flateyri 18540
Flatharskallen 6884
Flatholmen 2084, 3728, 4110.5,
, ... 12256, 13084, 13088
Flatmoy 2852
Flatneset 13100
Flatoy 10992, 13840
FLATOYSUND 3692
Flatskjaer 9824
Flatskjaergrunnen 9628
Flatskjer 2271
Flauodden 940
FLAVAERLEIA 5792, 5832
Fleina 9308
FLEINVAER 10612
FLEKKEFJORDEN 1824
FLEKKEROYGAPET 1416
Flenes 4580
Flesa 7112, 7820
Flesagalten 7156
Flesi 3918
Flesjarnar 17930
Fleslandskjaer 3568
Flintodden 14448
Flisa 7060
Floholmen 10304
Flokenes 5052
Floro 5176
Florvagskjaer 3632
Flottra 8692
Flutarren 8240
Flyndregrunnen 165
Flyndreskjaer 8128
FOLDENFJORD 8744
Folgje 2453
FOLLA 8548, 10868
Follingflu 7640
Folstadklubben 11436
Fonnes 4340
Fonnoyholmen 2128
Forasund 2448
FORDEFJORDEN 5060
Fordespollen 2940
Foreholmen 2484
Fornes 11148, 11200
Forneset 11336
Fornesholmen 3048
Forsnes 7032
FORSOL HAMN 14044
Fosnavag 5952
FOSNAVAGRENNEN 5964
Fosnstraumen 4220
Fossingfjord 996
Fotnes 4588
Fransholmen 6096
FREDRIKSTAD 172, 260
Fredvang 11936
Freines 6736
Fretheim 4584
FRIERFJORDEN 940
Frisholmen 7444
Frisoy 1184
FROAN 8116
Frosetskjaer 7192
Frovikneset 2464
Froviksund 9192
FROYA 7920, 8008
Froyfjord 7740
FROYFJORDEN 7704
Froyneset 5336
Fruflesa 9100
Frugga 12352
Fruholmen 14092
Fuglen 13844
Fugleodden 1952
Fugletangskjaer 132
FUGLOY 17980
Fugloy 17980
FUGLOYFJORD 10544
FUGLOYFJORDEN 10592
FUGLOYKALLEN 13520
Fugloyskaer 892
FUGLOYVAER 10604
Fuglset 6474
Fulehuk 680
Furnes 5676
Furoysund 1148
Furuholmen 624
Furunes 6776
Furuneset 9656
Furuodden 764

G

Gagersnes 4572
Galgatangi 17880
Galgeholmen 11448
Gallanes 6004
Galteflu 10348
Galten 520, 1208, 1256, 6656, 7400, 7736
Galteryggen 406
Galtesteinen 3364
Galtnesskjaer 8764
Galtur 18552
Gammalvaerneset 13768
Gammoysundet 7940
Gammoytaren 7944
Gamnes 13472
GAMVIK 14448
Gangsoy 5424
Gannflesa 10336
GANSFJORD 2268
Gapoy 12684
Gardjskagi 18196
Gardsoykeila 8086
Garnholmen 324
Garpenesholmen 4386
Garpeskjaer 14156
Garpeskjaerkaia 2672
Gasen 1312
Gasholm 18032
Gasoy 456, 6308
Gasoyane 17828
Gassata 3328
Gasungene 448
Gasvaer 10088, 13312
GASVAERFJORD 10056
Gasvaerholmen 10096
Gaupgavlen 9268
GAVLFJORDEN 12516
Geirangerfjord 5736
Geirfuglasker 18072
Geita 4836
Geitanes 2296
Geitanflu 1896
Geithammeren 9968
Geitholmen 3469, 9976
Geitingen 4116
Geitskjaersnaget 9816
Gerhistangi 18236
Gildrenes 6136
Gildrevikneset 5622
Gimlingen 9248

Gimsan 8168
Gimsoy 11596
Gimsoybaen 11588
Gimstadsjoen 12260
Giskoy 6204
Gisloy 12520
GISUNDET 12816
GIVAER 10736
Gjaeslingan 8876
Gjaesnakken 10132
Gjaeva 12408
Gjallarasen 1624
Gjeitnes 5064
Gjelvika 6040
Gjemnessundet 6746
Gjerdesvika 5780, 6840
Gjerdevikskjeret 4936
Gjerdholmen 2148
Gjerdingen 9064
Gjerdinggalten 9144
Gjermesholmen 928
Gjernesskjaeret 7012
Gjertrudsflua 8588
Gjesingbogen 8116
Gjesingen 8120
Gjeslingane 3166
Gjeslingskjaer 7352
Gjesneset 13276
GJESVAER 14208
Gjetroy 8608
Gjogur 18648
Gjogurta 18792
Gjorines 4892
Glapen 11752
Gleodden 1412
Glesvaer 3984
Glette 2876
Glettinganes. 18964
Glinstyy 16500
Glomneset 10480
Glomstadholmen 6864
Gloppene 2880
Gloven 9288
Godoy 6040
Gol'chikha 17244
Golten 3986
Goma 6692
Goppi 13988
Gorelaya 15684
Gorodskoy 15916
Grande 5740
Granebosundet 668
GRANESUND 4932
Granvika 11700
Grasbakken 14752
Grasberget 505
Grasholmen 2264, 12620
Graskjaeret 7004
Grasoyane 6036
Grasskjaer 5172
GRATANGEN 12752
Graviktangen 1140
Gravnesodden 10860
Grefnesskjaerene 7688
Greipingen 4068
Grenivik 18764
Grenjanes 18900
Gressvik 288
Grima 19000
Grimeskjaeret 4280
Grimsey 18656, 18796
Grimsholme 13512
Grimsholmen 10756
Grimstabben 10632
GRIMSTAD 1260
GRINDAVIK 18144
Grindoyskarven 13441
Grindstotta 11864
Grindvikgrunnen 7084
Grinna 8872
GRIP 6880
Grisholmsundet 4208
Gronholmen 4616, 5976, 7916
Gronholmflu 5812
Gronholmskjaer 1056
Groningen 3424
Gronningsnagget 2136
Gronstabben 9244
Gronsundet 1852, 1864
Grotavaer 12728
Grotnessundet 8636
GROTSUNDET 13456
Grotsundet 13460
Grotta 18292
GROTTOY 10924
Grovaholmen 3184
Grovfjorden 12736, 12744
Grunneflu 5566
Grunnsundsholmen 1968
Grunnvagnes 13920
Gryda 2200
Gryllefjord 13052
Grytenes 4404
Grytoy 10752
Guba Bol'shaya Pir'yu 15700
Guba Bol'shaya Volokovaya 15048
Guba Lodeynaya 15000
Guba Olenya 15053
GUBA PECHENGA 14852
GUBA URA 14968
Guba Zolotaya 15404
Gudmundsholmbaen 3696
Gufuneshofdhi 18332
Guldfroholmnakken 8948
Guldringnes 14636
GULENFJORDEN 5288
Gulhat 6612
Gulholmen 7924
Guliskjaer 10916
GULLESFJORDEN 12696
Gullholmen 360, 4720
Gullklakken 7588
Gulloygrunnen. 9562
Gulskitleia 8044
Gulyayevskaya Koshka 16352
GULYAYEVSKIYE KOSHKI 16352
Gunnarneset 14116
Gurinakken 4628
Gursken 5764
Gusvaerskjaer 10092
Guvag 12212
Gylthalsen 6836

H

Habranden 9488
Habutangen 140
Hadsel 12140
HADSELFJORDEN 12076
Haesholmene 11972
Hafnarjordhur 18244
Hafnarnes 19016
Hafnarvik 18132
Haganes 9044
Hagarnsnes 3088
Hagbaren 11648
Hagelsund 3652
Hagenholmen 9916
Hageskjaeret 4336
Hageskjertaren 4992
Hahellerholmen 1976
Haholmbaen 238, 1216
Haholmen 7456, 7976
Haja 13248
Hakjerringholme 11332
Hakjerringnes 10856
Hakonshella 3612
Haksteinoy 7932
Haksteinoyskjaer 7936
Haldorhavn 8256
Halholmen 9340
Hallertaren 7388
Hallklakken 11884
Halsefjorden 6776
Halsnes 4928
Halsneset 6996
Halsoyrbaen 5548
Halsvaer 12976
Halsvikkluben 4380
Halten 8176
Haltvikfloa 6984
Halvorshavn 376
Hamaren 3108
Hamborneset 2492
Hamlotoskjaer 11092
Hammaroy 7552
Hammaroysundet 7472
Hammerbergskjaer 7828
Hammeroyskjaer 6376
Hammersund 6916
Hamn 13068
Hamneflu 4370
Hamnholmen 3796, 11004, 11152
Hamnneset 13040
Hamnnesholmen 11156
HAMREFJORDEN 13492
Hamsundpollen 11088
Handnesholmen 9752
Hannaholmflaket 9084
Hanoyflu 3944
Hanoyholmen 12128
Hanoyvika 12132
Hanseskjer 2872
Hanskjaeret 9972
Hansmark 13440
Hansneset 13448
Haoy 3704
Haoysund 1696
Haoytangen 868
Hapet 6448

Haraholmen 453
Haram 6252
HARAMSFJORDEN 6240
Harbaknes 7172
HARDANGERFJORDEN 3092
Hardbarneset 4262.6
Harholmslu 9132
HAROYFJORDEN 6180
Harparleia 12208
Harsoy 1540, 4259
Harstad 12636
Hartvikgrunnen 10936
Harvikneset 14320
Hasfjord 13892
Haskjaer 8000, 8920
Haskjaeret 6924
Haskru 2908
Hasloyskjaeret 6620
Hasselneset 14632
Hastabbenes 3124
Hastein 6156
Hasund 1844
Hasvagoy 8552
Hatangen 2064
Hatholmen 1576
Hattaflu 4084
Hattevik 3230
Hauganes 18776
Haugbergneset kobben 13404
HAUGESUND 2676
HAUGESUND HAVNEFYR 2660
Haugjegla 7488
Haugkleppan 12088
Haugnes 12916
Haugsbukt 5724
Haugsbygda 5762
Haugsholmen 5608
Haugsundet 3052
Haukedalsholmen 5404
Haukneset 9728
Haukomkin 6808
Hauoy 7568
Hausvigodden 1708
Havarden 4348
Havefjord 1116
Havhellen 4612
Havik 7728
Havnespynten 1292
Havnholmen 9094
Havningberg 14604
Havnoy 10393, 11724
Havntaren 4856
Havoygavlen 14152
HAVOYSUND 14128
Havroya 5212
Havstein 6056
HAVSUNDET, TARVA 8224
HEAD FLAVAER 5800
Heggerholmen 2132
Heggholmen 488
Heggoy 4952
Heglaskjaeret 10052
Hegranes 18700
Hegrenesflu 3352
Heidrun Oilfield 9098
Heimaey Havn 18052
Heimdrag 2368
Heimernesset 11052
Heimvaer 8884
Hekkingen 13160
Hekseterholmen 2736
Helbergoy 9292
Helgelandsbrua 9650
Helgelandsflesa 9240
Helgeneset 6812
Helgestones 6496
Helgoy 13480
Helgoy, Eikefjorden 5136
Helgoysund 2444
Hella 12696
Hellandsoy 11556
Helle 11780
Helleflua 6343
Hellenes 5060
HELLEOSEN 3910
Helleskjaeret 320
Hellevik 5028
Helleviksjaer 7868
Helligholmora 10972
HELLIGVAER 10752
Hellir 19096
Hellisoy 4176
Helloy 11848
Helloyskjaer 10824
Hellskjaer 11658
Hellskoltan 13452
Hellvig 2004
Helnes 14276
Hendanes 5496
Hennes 12148
Henningsvaer 11552
Henrikholmen 14380
Henrikoy 7002.3
Hepsoen 8476
Herjeskjaeret 6508
Hernar 4164
Hernesstrommen 7672
Heroy 1440
Heroyfjorden 5808
Heroyhunden 5828
Heroyskjaeret 9634
Heroysund 9624
Herreholmen 1704
Hesnes 1228
Hesnesbregen 1244
Hesnessund 1236
Hestabakken 3584
Hestflua 6936
Hestholmen 10524
Hestholmflu 3271
Hestholmgrunnen 3444
Hestholmsteinen 6928
HESTMONA 9924
Hestnes 6816
Hestoygalten 10768
Hestoygrunnen 9384
Hestoyholmen 9093, 10368
Hestoyodden 9404
Hestoysund 9980
Hestskjer 6644
Hesttarflu 12200
HESTUR 17916
Hestvikholmen 7624
Hettanes 2532
Hidrasund 1868
Hidsneset 5792
Hilbaaren 6892
Hille Kjeoy 2328
Hilleren 3592
Hillesholmen 2988
Hillesoyflu 4296
Hillesoystabben 4292
Hillestadholmen 3076
HILLESUND 1616
Hindoysund 4948
Hisken 2968
Hissfjorden 3108
Hissoy 3992
Hjalteyri 18780
Hjartoysund 7928
Hjellneset 14324
Hjellsandoy 12388
Hjelmen 3324, 13032
Hjelmoy 10692
HJELTEFJORDEN 3920, 4024
Hjelteskjaer 3616
Hjorungavag 5692
Hjorungneset 5688
Hofsos 18704
Hogevarde 2628
Hognakken 10552
Hogoy 9472, 10116
HOGSFJORDEN 2276
Hogsnes 6408
Hoholmen 9984
HOJDALSFJORD 5024
Holdoy 12100
Holkopp 2886
Hollandshamn 11344
Hollenderbaen 682
Holmane 5296
Holmavik 18664
Holmengra 4212
Holmenvaer 13024
Holmestrand 608
Holmeviknesstanga 4708.2
Holmsberg 18216
Holmsundov 10588
Holmsundskjaer 5048
Holmsvagen 9264
Holsnoy 3692
HOMBORSUND 1288
Homborsundsleia 1300
Homlingsvaer 7952
Homlungen 116
Hona 2424
Honeholmen 2548
Hongskjaer 9864
Honningsvag 5584, 14256
Honsebynes 13912
Hopen 11528
Hopen, Koefoedden 17850.5
Hopneset 10864
Hopoy 7600
Hopsnes 18144
Hordaneset 13056
HORGEFJORD 3504
Horgesund 3504
Hornbjarg 18636
Hornelen 5400
Hornelneset 5392

Hornneset 11964
Horten 632
HORTENSVAER 9220
Hosenoyene 8408
Hosholmene 7300
Hoskuldsey 18476
Hottane 6604
Hovanes 3220
Hovdaneset 3248
Hovdehammeren 6828
Hovden 12328
Hovdenes 6500
Hovdeneset 5488
Hovsund 12064
Hovsvag 9844
Hoyanger 4536
Hoybakken 7164
Hoyholmen 8396
Hoyvik 4960
Hoyviksholmur 17928
Hraunhafnartangi 18844
Hrisey 18752
Hrolfssker 18740
Hrollaugseyjar 19100
Huikjaela 684
Humlesund 1308
Hummelsund 3532
HUMULRASA 9056
Humulrasa 9056
HUNAFLOI 18648
Hundholmen 7680, 7784, 11124, 11968
Hundsnes 12716
Hundsnesodden 11340
HUSAVIK 18804
Husavik 3198
Husavikurofoi 18804
Husholmen 11424
Husneset 7812
Husoya 6360
Husoyostaren 4656
Hustadsund 10592
HUSTADVIKA, FUGLELEIA 6516
Husvaerhamn 9964
HUSVAERLEIA 9948
Husvagoy 5432
Husvedoy 9004
Hutholmen 276
Hvalba 17904
HVALER 208
Hvaleyri 18364
HVALFJORDHUR 18332
Hvalnes 19080
Hvaloy 728
Hvammstangi 18668
Hvanney 19088
Hykkelen 80
Hylla 13728
Hyseholmskjaer 3356
Hyseskjeret 12804
Hysholmen 13328
Hysholmflu 13332
Hysnes 7180
Hysvaer 9472

I

IDEFJORDEN 72
IGESUNDSVAULEN 5940
Iglandsvika 5368
Ildjernsflu 468
Ilsoyknubben 7884
Imsa 1644
Inderoyskjaer 4734
Indre Brislingen 10032
Indre Hanken 6112
Indre Haroy 6400
Indre Hestoy 9392
Indre Honningsvag 5588
Indre Mannevaer 1612
Indre Vatvikneset 11416
INDRE VIKNA 9004
Indveisnaget 7524
Ingolfshofdhi 19104
INGOYA 14084
Inin 17796
Inndyr 10572
Innerasa 11836
Innerholmen 10068
Inneroy 12432
Innholmen 6236
Inntian 7834
Innukay 17728
Innveien 7512
ISAFJORDHUR 18560
ISFJORDEN 17804
Ivarflu 7356
Ivarholmen 9156
Ivaroy 10376
Ivarsbraken 9460
Ivarsoysnaget 3368

J

Jaegtholmen 7692, 9648
JAEREN 2020
Jakobselv 14732
Jakobsflesa 9096
Jaktholmskjaeret 4728
Janagelholmen 3380
Jarfjord 14836
Jarsteinen 2740
Javika 8740
Jektesundet 6468
Jektskaeret 10748
Jektskallen 4363
Jeltholmen 4420
Jensoyholmen 8676
Jeoylea 10180
Jernoya 14304
Jersoy 664
Jesholmen 3828
Jesoyskjaer 1112
Jokelfjord 13704
Jona 3948
Jonanes 3116
Jongeholmskjaeret 1416
Jonskjaerene 10576
Josneset 2408
JOSSINGFJORD 1900
Jovik 10872
Juledagene 9604
Julholmen 6424
JULSUNDET 6408
Jurbaanan 11984
Jusholmen 11924

K

Kabbeholmflu 7816
Kabelvag 11516
Kafjord 13640
Kaggholmen 7544
Kaggholmtaren 7528
Kagsund 13656
Kaholmen 396
Kakern 11720
Kaldareyi 18588
Kaldera 196
Kaldfjord 13288
Kalfshamars 18684
Kalholmen 8044
Kalkegrunnen 168
Kalkgrunnen 236
Kallandsholmen 3676
Kallsto 2804
Kallur 17976
Kalnes 784
Kaloysund 1804
Kalsholmene 10512
Kalsnesklubben 12204
Kalso 17972
KALSOY 17972
Kalsoyvik 3516
Kalvanes 3924
Kalvaneset 3545
Kalveholmen 5412
Kalveneset 2180
Kalvetangen 676
Kalvholmen 9548
Kalvholmskjaeret 7862
Kalvodden 496
Kalvoy 6860, 7424, 12584
Kalvoyskjaeret 6068, 7984
Kalvshovudet 3784
Kalvskjaeret 9704, 10436
Kambanes 19024
Kamenka 17180
Kamholmen 7836
Kamoya 13824
Kamoyfjorden 14280
Kampareholmen 3036
Kanalkien 840
Kapa 8436
Kaperskjaer 3392
Kapp Ekholm 17836
Kapp Fleur de Lys 17830
Kapp Heer 17809
Kapp Linne 17804
Kapp Martin 17816
Kapp Thordsen 17815
Karhavn 13908
Karholmen 9612, 11188
Kariskjaer 5504
Karken 13900
Karklakkleia 11848
Karlsoy 13592
KARLSOYFJORDEN 10816
Karlstadatangi 19052
KARMOY 2728
KARMSUNDET 2584
Karstenoysund 8960

Kartnes 12160
Karvikholmen 12252
Kashkarantsy 15576
Kassholmboen 3508
Kasterholman 14792
Kastevika 3388
Kastholmen 3808
Kastholmsundet 4252
Kastnesskjaer 12780
Katterumpa 6100
Katteskallen 4192
Katteskjaer 5640
Kattholmbaen 1536
Kattskjaer 11008
Kaura 8432
Kausen 760
Kaven 14460
Kaveneset 14456
Kavringen 524
Kem' Approach 15760
Ketlbodhafles 19076
Kharlovskiy 15408
KHATANGSKIY ZALIV 17476
Khenekorgskiy Stamik 15756
Khodovarikha 16344
Khronomeyetr 17624
Kigilakh 17600
Kil'dinskiy Severnyy 15292
Kil'dinskiy Vostochnyy 15308
Kil'dinskiy Zapadnyy 15288
Kila 10388
Kilbergneset 14664
Kileneset 2416
Kilsund 1120
KILVAER 9524
KINN 5072
Kinn 1388
Kinnaroytaren 9556
Kinnesund 5088
Kinnholme 12688
Kippenes 364
Kirkehavn 1876
Kirkholmen 8388
Kirkholmflu 3724
Kirkjuholl 18416
Kirkoddskjaeret 1368
Kirkolmskjaeret 5844
Kista 2224
Kisteholmen 896
Kisteholmflu 4648
Kistengrunnane 2228
Kistesund 2208
Kistrand 14340
Kiyevarakskiy 15224
Kiyskiy 16232
Kjaerringskjaeret 3576
Kjefsoyflu 11428
Kjeholmen 6264
Kjeilskjaer 8172
Kjelaflu 2792
Kjeldskjaergrunn 12020
Kjeldvaeroy 9212
Kjelen 976
Kjellebotn 11168
Kjellingneset 10628
Kjelmoysund 14812
Kjelmsoy 14816
Kjelsegrunnen 316
Kjelsholmen 10696
Kjeoy 7636, 8760, 11308
Kjeoya 8428
Kjeoygrunnen 7628
Kjeoysund 7664
Kjepinen 6148
Kjerringholmen 13284
Kjerringoy 10820
Kjerringskjaer 9872
Kjerringskjaerflu 11892
Kjeungskjaer 8200
Kjobmandskjaer 10372
Kjokov 240
Kjokoyaskjaeret 252
KJOKOYASUND 232
Kjollefjord 14408
Kjolnes 14548
Kjoloyflu 7804
Kjolva 13144
Kjonnoybaen 10744
Kjonrogsflu 6920
Kjonskjaer 10500
Kjopmannsoua 13116
Kjorhangkubben 10460
Kjorsvikbogen 7044
Kjortingen 887
Kjotholmen 7002.1
Kjuklingan 11404, 13208
Kjuklingflu 10968
Klabben 9496
Klakhane 11580
Klakkavagan 7420
Klakken 7076
Klaksbroren 7036
Klaua 4788
Klausaskjaer 2124
Klauvan 12808
Klauvaneset 3650
Klauvskjerodden 12812
Kleivan 12044
Kleivheia 11992
Kleivholmen 9768
Klepp 2588
Kleppstad 11590
Klepskjaer 6324
Klettsnef 18058
Klingenberg 11020
Klofningur 18496
Kloholmen 10280
Klokkerbaen 11592
Klokkerholmen 13316
KLOSTERFJORDEN 3040
Klovholmbaen 1428
Klovholmen 8228
Klovningen 8080
Klubben 5804, 6768
Klubbholmen 12704
Klubbskjaer 13568
Klubbskjaeret 14250
Klubholmen 8452, 9300
Kluftholmen 3804
Klungholmen 9196
Knapholman 8696
Knappen 3580
Knektholmen 3628
Knerten 9200
Knivskjaerodden 14300
Knivsoyholmen 60
Knopesteinen 4228
Knottan 9896
Kobbeleia 3572
Kobbeskjaer 13204
KOBBFJORDEN 14200
Kobbkroken 14564
Kobbsteinen 11112
Kobbsteingrunnen 12604
Kobholmen 10268
Kobskjaerene 9536
Koia 13848
Kokelv 14042
Kokodden 1824
KOL'SKIY ZALIV 15004, 15308
Kolbeinstangi 18912
Kolguyevskiy 16316
Kolguyev-Yuzhnyy 16309
KOLLSNES 4109
Kolneset 14572
Kolnesholmane 2076
Kolvik 14348
Kommersoy 7116
Kongsfjord 14568
KONGSFJORDEN 17848
Kongshaug 6600
Kongsholmen 720
Kongsoy 3716
KONGSOYFJORDEN 14552
Kongsvoll 7132
Konta 17688.5
Kopanes 18520
Kopasker. 18836
Kopavogur 18284
Kopervik 2620
Koppernaglen 516
Kornesskjaeret 6856
Kornstadfjorden 6596
Korsepynten 296
KORSFJORDEN 3520
KORSHAMN 1680
Korsholmen 13096
Korsnes 6104, 11104, 13992
Korsneset 8784
Korsnesodden 7264
Kortenes 2664
Kosa Rautan 17692
Koyna 5264
Koz'mina 17712
Krabben 6380
Krabbsundet 7901
Krabskjaer 9232
Krabsund 7900
Kragero Harbor 1052
KRAGEROFJORDEN 1036
Krageskjaer 1972
Kraka 4392, 4844, 6576,
, ... 12080,12724
Krakbaen. 11925
Krakeberget 12376
Krakene 4324
Krakenes 5556
Krakeneset 4480
Krakestein 4748
Krakhammerflaket 8988
KRAKHELLESUND 4788

Krakholmen 6606, 6740
Krakoy 9046
Krakoysund 4768
Kraksnova 4800
Kraktarren 8260
Krakungen 7520
Krasnaya Gora 16032
Kravikneset 12872
Kreppa 1004, 9952
Krestovyye 15600
Krigsborgtaren 9048
Krigsholmflu 5872
Krilholmsund 6632
KRISTIANSANDSFJORDEN 1380
Kristiansholm 3644
Kristianskjaerene 8164
Kristinehamn 13957
Kristoffervalen 13540
Krisuvikurberg 18140
Krokeneset 2616
Krokholmen 8384
Kroknes 14020
Kroksberget 544
Kroksvik 3840
Krosnesfjellet 272
Krossfjorden 2532
Krossnes 18464
Krossvik 18368
Krukepynten 712
Krystad 11944
Ksen'yevskiy SeveroZapadnyy 17188
Ksen'yevskiy Yuzhnyy 17196
Kua 6420
Kuba-Aryta O 17536
Kuberget 13468
Kubholmen 11940
Kulstotta 7532
Kumakhtah 17500
Kuneset 4988
Kunna 8144
Kuskjaer 128, 148
Kusund 6568
Kuyvyvean 17707
Kuzomen' 15572
Kuzreka 15588
Kvabyskjaeret 7396
KVAEFJORDEN 12680
KVAENANGEN 13688
Kvaenangstraumen 13716
Kvaereknap 4672
Kvalbaken 11472, 12440
Kvalbakskjaer 8788
Kvalen 1900, 2696, 4362, 7608, 9364
Kvalen (Vignes) 2420
Kvalhausen 8480
Kvalholme 8752
Kvalholmen 10192
Kvalnes 12040
Kvalneset 11820
Kvalnesflui 4104
Kvaloy 7392, 8264
Kvaloyklubben 6304
Kvaloyseterbaen 8572
Kvaloyskjaer 11304
Kvaloysund 2856
Kvaloytai 2864
Kvalsholmbaen 1340
Kvalsholmen 1344
Kvalskallen 4360
Kvalsneset 3240
Kvalsund 13976
Kvalvagholmen 6748
Kvalvik 4120
Kvalvikneset 13628
Kvammoy 4388
Kvamsholmen 3736
Kvamsoy 3120
Kvanholmen 13092
Kvanhovden 5268
Kvannholmen 10812
Kvanskjaer 4976
KVAROYFJORDEN 9776
Kvarsnesholmen 10586
Kvartelsoy 10152
Kvarven 3620
Kvarvnes 4600
Kvassheim 2052
Kvassnos 2288
Kveitskjer 6088
Kverna 12660
Kvernaflu 3708
Kvernoyrasa 8648
Kvernskjaergrunnen 139
Kversteinen 9352
KVERSTEINFJORDEN 9360
Kvisten 7920
Kvistholmen 1616
Kvitbergskjaer 13620
Kvitholmen 2476, 6572, 11792, 13304
Kvitholmskaget 7604
Kvitholmskjaer 7596
Kvitingen 8184, 8892, 9836
Kvitnes 5480, 6716
Kvitnesodden 8828
Kvitsandneset 12576
Kvitskjaer 6344
Kvitskjaer Eivindvik 4468
KVITSOY 2108
Kvitsoy 2108
KVITSOYFJORDEN 2184
Kvitsteinhella 3660
Kvittripskjaer 10188
Kvitvardholmen 10700
Kya 7964, 8548
Kyrkjeholmen 5940
Kyrkjenesflua 5532
Kyrkjeskjaerflu 3440
Kyrkjesundet 3416
Kyvekvin 17741

L

Ladehamaren 7208
Lafjord 14236
Lage Islendingen 4304
Lagernyy 15264
LAGOYFJORDEN 4752
Lahamaren 2716
LAKSEFJORDEN 14372
Laksholmbaen 2096
Lakskjaer 708
Lamholmbaen 10256
Lamholmen 10200, 11788
Lamholmgrunne 6404
Lammoybaen 876
Lammoyholmen 10354
Lamoy 9792
LANAN 10024
Landaholl 19020
Landbotskjaer 8092
Landego 7572
LANDEGODEFJORDEN 10796
Landoyholmen 1544
Landroypynten 3192
Lanesgrunnen 13438
Langanes 18524, 18904
Langara 428
LANGARSUND 1004
Langbaerflu 13072
Langbaken 6628
Langbaren 13076
Langdraget 9888
Langedrognes 5760
Langenes 4916, 12452
Langenesgrunnen 5040
Langenesholmen 14000
Langesund 916
LANGESUNDSBUKTA 844
Langevag 2924
Langfjordskjaer 14488
Langholmbaen 13384
Langholmen 1992, 2400, 8972, 10596, 11440
Langkvitneset 12616
Langneset 9696, 9936
Langnesvika 10829
LANGNUEN 3168
LANGOY 12236
Langoy 1484, 1728, 2216
Langoyskjaeret 9164
LANGOYSUNDET 3360
Langoytangen 852
Langro 8556
Langskjaerene 12448
Langskjaeret 9856, 10464, 10832, 13188
LANGSUNDET 13472
Langtaren 8376
Langvagpollen 11144
Langvardskjaeret 9904
Lappvikskjaeret 11108
Larkollen 348
Larsraholmen 4736
Larvik havn 836
LARVIKSFJORDEN 816
Lasken 4792
Lassabaen 3208
Lassan 10136
LAUERSVAELJEN 116
Laukvik 12068
Lauskjaer 92
Lauvnes 1828
Lebesby 14392
Ledholmen 1376
Legoy 4636
Legrimen 6636
LEIA 724
LEIA ARNOY 6932
Leidarholmen 3312
Leidasund 3212
Leiholmen 11916
Leiholmgrunnen 11718
Leiholmtaren 8056

Leikneset 13036
Leikua 7100, 14208
Leikubaen 8320
Leirholmen 9828
Leirnes 4564
Leirvalen 6918
Leirvik 3168
Leirvik Hamn 3172
Leiskjaer 10908, 11288, 12272
Leiskjaeret 5612
Leistein 688
Leistholmen 5520
Leisundet 12941
Leitet 5684
Leitnes 6732
LEKA 9208
LEKAFJORDEN 9172
Lekangsneset 12792
Leknes 5704
Leknesvika 9208
Lelyuveyem 17689.1
Lemialskjaeret 7404
Lerdalsfjord 4588
Leroy 3552
Lervig 17956
Lervikhogoy 6972
Lesopilyniy 15940
Letniy Navolokski 16008
Levanger Harbor 7288
Levangodden 9706
Levra 8716
Leynar 18004
Lierstranda 600
Liholmen 9272
Likdraget 7504
Liland 11172
Lille Aroy 8064
Lille Bjoroy 4448
Lille Bloksen 2904
Lille Bremholmen 11536
Lille Bremoy 9116
Lille Ekkeroy 14700
Lille Flisen 7384
Lille Grimsholmen 11717
Lille Gronnholmen 10448
Lille Grosnes 12752
Lille Haen 13872
Lille Haukoy 13684
Lille Hestholmflu 5892
Lille Hjartoy 10728
Lille Klubbholmen 3081
Lille Kvanholme 11616
Lille Kvannoy 10740
Lille Larsoybae 7788
Lille Lingoy 13216
Lille Lyngoy 9032, 13300
Lille Mangvarden 9876
Lille Manshausen 10940
Lille Manshausholmen 10948
Lille Prestskjaer 1920
Lille Rodbergsodden 12864
Lille Sandoy 6608
Lille Skotholmen 1212
Lille Svenningen 10300
Lille Teistholmen 13112
Lille Valoy 7860
Lillefjord 14038
Lillehavn 1656
Lilleholmen 4632
Lilleleiskjaer 7960
Lilleoy 6868
LILLESAND 1308
Lillesand 1320
Limtaga 12052
Lina 8372
Lindesnes 1672
Lindholmen 3484
Lindoya 492
Lindoysundet 2300
Lindvagodden 6904
Linesund 2348
Ling Bank 1794
Lingegrunnen 2352
Linnesstranda 605
Lisoyrasa 9560
LISTA 1776
Listrommen 4492
Litlanesholmen 3004
Litle Langoy 4262.2
Litle Laugaroy 3232
Litle Lunnoy 3476
Litle Staroya 5010
Litle Svinoyflu 3083
Litle Turoy 4020
Litle Uksen 3952
Litleholmen 5196
Litlemundskjaer 13280
LITLESJONA 9744
Litleskjeret 14388
Littloy 12232
Ljones 5732
Ljonestangen 3112
Loddeskjaer 3785
Lodingen 11284
Lokkaren 8712
Lokksund 3148
Loknesgrunnen 13442.5
Loksfjord 13344
Loksjaer 10932
Lommoyodden 9868
Lomsoygaltene 8004
Lonkanneset 12156
Loperen 152
Loperungbaen 160.5
Loperungen 156
Loppekalven 13744
LOPPHAVET 13728
Lopra 17864
Lopsholmen 10796
Lothebryggen 2668
Lovik 12560
Lovisenbergsundet 1016
Lovoy 8720
Lovoysund 9632
LOVUNDEN 10180
LOVUNDVAER 10160
Lubbegrunnen 145
LUNDEROYSUNDET 9796
Lundes 12652
Lundey 18824
Luresteinen 3772
LUROSEN 3776
LUROY 9880
Luroy 9892
Lusekjaerbaen 4832
Luseskjeret 4109
Lyamitskiye 15956
Lydroddane 6530
Lykboklakken 8100
LYNGEN 13612
Lyngesoy 10776
Lyngholmen 10604
Lyngor 1092
LYNGORFJORDEN 1092
Lyngoy 4148, 4756
Lyngoyholmen 8016
Lyngoyosen 2960
Lyngoysundet 4144
Lyngsdal 13632
Lyngskjaer 13604
Lyngstuva 13588
Lyngvaer 7360, 11568
Lyngvaergalten 9284
Lyngvaerpynten 7632
Lypskjaer 1680
Lyra 3284
Lyran 9368
Lysa 12708
LYSEFJORDEN 2284
Lysefjorden 2292
Lyseknappen 3744
Lysoyskjaeret 11364
Lysoysund 8324
LYSTERFJORD 3545

M

Madodden 1560
Madsoygalten 9184
Maerskjaer 11852
MAGEROY 14268
Mageroy 7048
MAGEROYSUNDET 14220, 14248
Magerytangen 696
Magneten 3344
Maholme 9108
Maholmen 12476
MAHOLMRASA 9100
Majoren 2256
Majoy 4172
Makkaur 14596
Makrellstallen 3436
MALANGEN 13160
Malarhorn 18660
Malarrif 18412
Malaya Baranikha 17668
Malioy 8052
Malkenes 3160
Malmey 18712
Malmoy 1596
Malnes 11604
Malo-Knoutskiy 17208
Maloy 5508
Maloy-Skarholmen 10920
Maltsaekken 8048
Maltsekken 8364
Manareyjar 18832
MANDAL 1552
Mandalsklubben 13640
Manddauen 9428
Mandvikskjaeret 7756

Maneset 13060
Manetene 3348
MANGERSFJORDEN 3884
Mannevigodden 1364
MANNFJORDEN 1572
Manshauskjaer 10952
Manshausnaget 10956
Mantalbyen 9088
Maoy 10520
Maoyhullet 8085
Mareholmen 13748
Marflesa 8416
Marholmen 2944
Mariaholmen 13374
Maridalen 14500
Marnesskagen 10600
Maroy 2796
Mar-Sale 16960
Marshovet 2384
Marstein 3520
MASFJORDEN 4396
Masholmen 5144, 14040
Masoy 14184, 14196
Masoykalven 14172
Masoysund 14180
Massneset 4532
Mastskjaer 9092
MASVAER 10104
Mattlandsholmen 5360
Matveyeva 17074
Mauoy 8012
Maursund 13608
MAUSUNDVAER 8060
Mavagardhur 18568
Mavaraene 12516
Mayda 16164
Medhallandssandur 19112
Mefallsskjaer 10668
Mefjardbaen 13200
Mefjorden 13132
Mefjordingen 13028
Mefjordvaer 13136
Megra 16160
Mehamn 14432
Meholmen 7832
Meisaneset 4568
Mejulen 980
Mekgrunnen 6458
Melandsvag 2984
Melbo 12108
Melingholmen 2092
Melingsvag 2996
Meloya 6756
MELOYFJORDEN 10456
Meloyneset 10476
Meloysund 10472
MELOYVAER 10496
Meloyvaer 10496
Melrakkanes 18868
Melsteinen 9236
MELSTEINFJORD 9236
Merdoy 1200
Meskfjorden 14760
Mestervik 12884
Mevikholmen 6992
MEZENSKAYA GUBA 16188
Mezenskiy 16208
Mgla 16216
Middagsnes 2860
Midleidarskar 18504
Midraag 18028
Midskjaer 1088
Midsund 6440
Midtfjaera 2098
Midtfjordskjaerne 6328
Midtfjordskjer 944
Midtfjordskjeret 4900
Midtre Kreppaholmen 9956
Midtre Moflaget 9808
MIFJORDEN 6428
Mikhaylova Severnyy 17304
Mil'kera 17672
MINDVAERFJORD 9564
Minnet 5352
Misje 4032, 4052
Misjeholmane 4044
Mitterholmen 8928
Mjanes 13984
Mjasundflu 2916
Mjoeyri 18996, 19012
Mjolstadnesflu 5824
Mjosund 12760.5
Mjovanes 17952
Mlelin 17689.6
Moholmen 11540, 11912, 12948
Mokland 12372
Mokster 3456
MOKSTRAFJORDEN 3456
Molde Havn 6459
MOLDEFJORDEN 6452
MOLDORA 11416
Moldoyosen 4196
Molen 528
Moloyflu 8060
Monslaup 3800
Monsskjaerrenna 8592
MORSDALSFJORD 10584
Mortensnes 14744
Mortingbaen 5156
Mosjoen 9688
Moskenes 11748
Mosnes 3072
Mosterhamn 2936
Mosterskjaeret 8472
MOTOVSKIY ZALIV 14916
Moyaskrevflu 5864
Mudvaer 9468
Mulen 4352
Mulin 18012
Mulodden 628
Munkeraekken 768
Munkholmen 7200
MURMANSK 15235
Murviken 7248
Muslandsvag 2456
MYKEN 10320
Myken 10320
Mykines 18036
Mylstrevag 2896
Myreneset 12416
Myrflesan 12900
Myrland 12116
Mys Abramovskiy 16188
Mys Antseva 17436
Mys Astronomicheskiy 17480
Mys Barmin 16296
Mys Bel'kov Nos 16444
Mys Belokamennaya 15212
Mys Belyy 16512
Mys Bol'shoy Baranov 17664
Mys Bolshoy Gorodetskiy 15488
Mys Bolvanskiy Nos 16382, 16568
Mys Botkina 16968
Mys Brazhnikova 17104
Mys Britvin 16656
Mys Buorkhaya 17580
Mys Bykov 17548
Mys Chelyuskina 17432
Mys Chernyy 15432
Mys Chesmenskiy 15968
Mys Chevray 15312
Mys Chizhov 15072
Mys Chugor Yakha 16924
Mys De-Kolonga 17348
Mys Dika 17466
Mys Drovyanoy 16896
Mys Emmatagen 17734
Mys Enmykey 17737
Mys Filinskiy 15184
Mys Glinoyetskiy 15056
Mys Greben 16450
Mys Intsy 16152
Mys Isachenko 17096
Mys Kamennyy 16948
Mys Kanin Nos 16256
Mys Kerets 16136
Mys Kharse 16908
Mys Khonarasalya 16906
Mys Kirbey 15744
Mys Kochinnyy 15636
Mys Konstantinovskiy 16364
Mys Konushin 16224
Mys Koroviy Nos 15468
Mys Kosistyy 17488
Mys Kruglyy 16936
Mys Kul'cha 17496
Mys Kusov Nos 16584
Mys Kuyskiy 16132
Mys Kuznetsovskiy 17116
Mys Leskin 17168
Mys Letinskiy 15004
Mys Letniy-Orlov 15980
Mys Letyatkina 17660
Mys Lopshengski 16012
Mys Makarevicha Yuzhnyy 17112
Mys Malyy Korabel'nyy 14916
Mys Marresale 16860
Mys Maslyanyy 16200
Mys Matyuy Sale 16528
Mys Medvezhiy 17520
Mys Men'shikova 16576
Mys Mikulkin 16272
Mys Motka 14924
Mys Muostakh 17540
Mys Nagleynyn 17689
Mys Nalivnoy 16912
Mys Neftyanoy 17508
Mys Nerpinskiy 16196
Mys Nikodimskiy 15544
Mys Numeroniyem 14852
Mys Nydskiy 16992

Mys Oskara 17404
Mys Ostrovnoy 17752
Mys Ostrovskoy 16984
Mys Ostryye Ludki 15492
Mys Otmelyy 17484
Mys Paksa 17516
Mys Payndte 16880
Mys Peschanyy 17176
Mys Pikhemskiy 15908
Mys Pikshuyev 14948
Mys Polovinka 17272
Mys Povorotnyy 16940
Mys Poyelovo 16892
Mys Poylovo-Yakha 16944
Mys Pyrkov 16456
Mys Retinskiy 15160
Mys Rossamashiy 17689.5
Mys Santiba 16980
Mys Set'Navolok 14996
Mys Severnyy 17064
Mys Severo-Vostochnyy 17084
Mys Shalaurova Izba 17724
Mys Sharapov 15740
Mys Shaytanskiy 17184
Mys Shuberta 16890
Mys Sterlegova 17336
Mys Sukhoy Nos 16492
Mys Svyatoy Nos 15464, 17608
Mys Teriberskiy 15336
Mys Tonkiy 16532
Mys Trekhbugornyy 16916
Mys Turiy 15724
Mys Turysale 16994
Mys Vega 17426
Mys Veprevskiy 16144
Mys Vitkova 16964
Mys Vkhodnoy 16592
Mys Vonyuchiy 15612
Mys Voronovski 16168
Mys Vyev-Navolok 14968
Mys Vykhodnoy 16680
Mys Vylkin Nos 16552
Mys Yam-Sale 16972
Mys Yanrangay 17697
Mys Yarossel' 16520
Mys Yefremov Kamen' 17100
Mys Yurovatyy 16172
Mys Zemlyanoy 14880
Mys Zhertv 16976
Mys Zimnegorskiy 16140
Mys Zyna 14920

N

Nadteisalya 16277
Naeroy 7072
Naeroynes 4576
Naeroysund 9016
NAEROYSUNDET 9012
Naevoy 2496
Nakhkonitsa 15748
Nakhodka 16932
Nakkesletta 13508
Nakkholmsteinen 475.1
NAMSEN 8696
Napp 11952
Napp mole 11948
Napperen 1984
Nappholmen 2928
Nara 4684
Narverod 660
Narvik 11224
Narzoy 17224
Nattmalskjaer 12500
Natviktangen 1348
Naustavitar 18572
Naustholmen 10164
Nautnes 4124
Nautneset 12328
Nautoybaen 10240
Nautoyflu 8296
Nautoysund 8300
Navoy 3518
Nedre Knivsvik 552
Nedstrand 2460
Negardsvik 4314
Nekkoyosen 5120
Nerbvagen 6412
Nerdviken 7016
Nergardsvika 12730
Nervikhammeren 8208
Nes 4608
Nes' 16220
Nesegapet 2724
Nesje 5348
Nesjeoyene 12008
Nesland 13424
Nesodden 472
Nesoy 10308
Nessaskaget 7612
Nesseby 14756
Nesseskjaerpynten 7292
Nessesskjaeret 7288
Nessodden 4984
Nesvagen 4308
Neverfjorden 13964
Nevernes 9432
Nevlunghavn 848
Nizha River 16192
Njotoyflu 3792
Nodeholmen 1456
NOGVAFJORDEN 6264
Nokkanes 4552
NOLSOY 17920
Nord Vagsoy 5572
Nordbaen 1640
Nordbuan 8148
Nordby 12880
Nordbyen 788
Norddalsfjord 5720
Norde Brokskjaer 11024
Norde Lamoygrunne 6964
Norde Leiknesoyra 12844
Norde Lervikhogoybae 6968
Nordeidet 13576
NORDFJORD 5428
Nordfjordholmen 9764
Nordfold 10836
NORDFOLLA 10828
NORDGJAESLINGAN 8872
Nordhfjordarhorn 18984
Nordhfjordhur 18988
Nordholmen 4624, 6704, 9444, 11784
Nordholmgrunnen 11392
Nordhordlandbrua 3649
Nordkilklubben 11100
Nordkyn 14428
Nordlenangen 13578
Nordlenangen. 13580
Nordlenaugsneset 13584
Nordmannsbaen 13952
Nordmela 12472
NORDMOREFJORDEN 6728
Nordnes 4556, 5174
Nordneset 6564
Nordnesholmen 13196
Nordnessund 4860
Nordoyan 8908
Nordoygrunn 12592
Nordre Bilkoy 8900
Nordre Brattholmen 3920
Nordre Buoygrunnen 10048
Nordre Elsegrunnen 2176
Nordre Fjelbergsund 3044
Nordre Fonnevagen 4344
Nordre Gasvaersund 10084
Nordre Hanoysund 3932
Nordre Haoyflua 1734
Nordre Havnholmen 1520
Nordre Katholmen 7008
Nordre Kavringdynga 522
Nordre Kvitolmtaren 7580
Nordre Langoy 476
Nordre Lauksund 13724
Nordre Moflaget 9804
Nordre Sandoyholmen 11904
Nordre Selvaer 10272
Nordre Skjeret 4109.5
Nordre Spannsholmen 3404
Nordre Sundbyholmen 420
Nordre Troholmen 9580
Nordskot 10964
Nordstrandskjaer 12564
Nordstre Andholmgrunne 10028
Nordvagen 14260
Nordvikneset 9712
Nordvikvagen 2816
Norheim 2648
Noringen 13152
Nortasholmen 13624
Nosok 17008
Notholmen 5124
Notskjaeret 4772, 11656
Novyy 16952
Nusfjord 11704
Nutaugye 17764
Nuvsvag 13780
Nyagrinskiy 16278
Nyda 16988
Nygardsrevet 12544
Ny-Hellesund 1444
Nyholmen 10724
Nyksund 12436
Nyksundoy 12428
Nykvag 12312
Nylandskjaer 8896
NYLEID 3264
NYSUND 2004
Nysund 1996
NYSUNDET 1960

O

Obratnyye Bakanskiy 16100
Obratonyye Barovyye 16384
Obrestad 2056
OBSKAYA GUBA 16892, 17024
Oddane 5008, 6388
Oddeholen 7372
Odden 12236
Odderoya 1400
Oddeyri 18784
Oddknuppen 1528
Oddtaren 8292
Odinskjaer 9396
OFOTFJORDEN 11132
Ognaskjaer 2551.5
Ogrey 1390
Oikjanes 4512
Oisundet 4664
Okholmen 11608
Oklandsvag 3008
Oksefjorden 1128, 14424
Oksefotskjaer 2100
Oksen 6120
Okseneset 5384, 13140
Oksenoyflesa 6288
Oksfjord 13792
Oksfjordklubben 13784
Okshamaren 3448
Oksholmen 8516, 10312, 10960
Oksneset 2428
Oksnesodden 11040
OKSNINGAN 9976
Oksoy 1384
Olafsfjordhur 18744
Olafsvik 18452
Olamanns Grunnen 4716
Ola-Persoy 10888
Olaskjaer 5272, 7432
Olaskjaerbaen 7448
Oldeide 5485
Olderdalen 13648
Olderfjord 14336
Olderkalven 4740
Oldervik 3260, 13464
Oldesteinen 5344
Oleny Severo 16572
Olesund 2404
Olhammeren 8736
Olnilsoy 11728
OLSFJORDEN 3036
Olsskjaer 6060
Ombo 2440
Omfarskjaer 6880
Omgang 14472
Omnsbukta 14032
Omsbrodrenes 6720
Omsmallneset 2488
Omsundet Sorside 6724
Omsundholmen 7364
On Djupbaen 10100
Ona 6356
Ondverdharnes 18428
Onega River Entrance 15852
Oneknappen 4076
ONEZHSKAYA GUBA 15760
Ono 4100
ONUNDARFJORDHUR 18540
Opnan 14292
Oren 7864
Orholmen 8796
Ormetungen 8840
Ormholmen 13368
Ormoy 9380
Ormtunga 6712, 11468
Ornflaugvagen 7982
Ornflyga 13224
Ornholmen 12172
Ornholmskjaeret 9832
Ornstolen 10364
Oroy 6652
Orstafjord 5660
Orsvag 11520
Orsvikholmen 7948
Ortneset 4528
Osan 11512
Osaskjer 3336
Oseberg 4074
Oshmarino Verkhiy 17232
Osholar 18560
OSLOFJORD 468
OSLOFJORDEN 324, 540, 636
OSLOFJORDENS 4
Osnesgavlen 2676
Osparoy 3288
Ospenes 3252, 5288
Ospoy 4780
Ospoytaa 4760
Ostenskjaer 644
OSTERFJORDEN 3680
Ostervagen 14198
Ostervik 11184
Ostmarktangen 7240
Ostnestangen 536
OSTORV BELYY 16888
Ostre Bustein 692
Ostre Durmalskjaer 9516
Ostre Furusund 5140
Ostre Gjertholmen 2156
Ostre Hatlandskjaer 9080
Ostre Jooyskjaer 11628
Ostre Kalvholmsflu 6956
Ostre Kaperskjaer 3396
Ostre Kirkholmen 10412
Ostre Knarlagsund 7912
Ostre Leiholmsund 1248
Ostre Leiskjaertaren 8284
Ostre Mortsund 11660
Ostre Oldeoygrunnen 8964
Ostre Orholmskjaer 7380
Ostre Sauoy 8132
Ostre Skorpeflu 5240
Ostre Skotskjaer 8104
Ostre Storesundflu 2660
Ostre Stromsund 7536
Ostre Tarnskjaer. 4709.1
Ostre Tjuholmskrakene 5854
Ostre Vadholmen 3472
Ostre Vakerholmen 744
Ostrov Andreya 17456
Ostrov Anzerskiy 15984
Ostrov Baklan 15892
Ostrov Baranov 17280
Ostrov Belukhi 17340
Ostrov Bol'shoy 16580
Ostrov Bol'shoy Aynov 14876
Ostrov Bol'shoy Medvezhiy 17068
Ostrov Bol'shoy Oleniy 15376
Ostrov Bol'shoy Sedlovatty 15640
Ostrov Bol'shoy Zhuzhmuy 15844
Ostrov Brusneva 17560
Ostrov Chaichiy 15452
Ostrov Chayashnyy 17160
Ostrov Chetyrekhstolbovoy 17648
Ostrov Churnavolok 16004
Ostrov Danilov 15516
Ostrov Diabazovyye 17296
Ostrov Dikson 17072
Ostrov Drestnoy Baklysh 15628, 15648
Ostrov Dunay 17532
Ostrov Gansena 17424
Ostrov Golets 16660
Ostrov Gorelyy 15608
Ostrov Gydoyamo 17344
Ostrov Ildidlya 17784
Ostrov Kem'Ludy 15732
OSTROV KIL'DIN 15288
OSTROV KOLGUYEV 16308
Ostrov Kolyubakina 16560
Ostrov Kravkova 17328
Ostrov Krayniy 17332
Ostrov Krestovskiy 17144, 17640
Ostrov Kuvshin 15412
Ostrov Lebedinskiy 16088
Ostrov Ledyanoy 17352
Ostrov Lishniy 17408
Ostrov Makar 17588
Ostrov Makarova 17356
Ostrov Malaya Muksalma 15816
Ostrov Malyy 17396
Ostrov Malyy Aynov 14872
Ostrov Malyy Korsakovskiy 17164
Ostrov Malyy Oleniy 15324
Ostrov Malyy Rombak 15764
Ostrov Malyy Zelenets 16436
Ostrov Malyy Zhuzhmuy 15848
Ostrov Markgama 17312
Ostrov Matveyev 16440
Ostrov Medvezhiy 15444
Ostrov Mestnyy 16536
Ostrov Moiseyevka 17372
OSTROV MORZHOVETS 16176
Ostrov Mud'yugskiy 16044
Ostrov Muostakh 17552
Ostrov Muravoy 16108
Ostrov Mysovoy 17004
Ostrov Nablyundeniya 15716
Ostrov Naumikha 15696
Ostrov Oleniy 17292
Ostrov Osinka 15872
Ostrov Pes'ya Luda 15820
Ostrov Podrezov 16600
Ostrov Popovachukhina 17300
Ostrov Pravdy 17360
Ostrov Priyemnyy 17400
Ostrov Psov 17468
Ostrov Pulonets 15952
Ostrov Pur-Luda 15948
Ostrov Pushkareva 17644
Ostrov Rabocheostrovsk 15796
Ostrov Ringnes 17324

Ostrov Rovnyazhiy 15836
Ostrov Russkiy 17384
Ostrov Samba-Luda 15752
Ostrov Sedlovatyy 15044
Ostrov Sengeyskiy 16328
Ostrov Shalaurova 17716
Ostrov Shalim 15060
Ostrov Shogly 15896
Ostrov Shokal'skogo 16996
Ostrov Shurinov 14976
Ostrov Shvetsova 17376
Ostrov Sibiryakova 17120
Ostrov Sokoliy 16516
Ostrov Solovetskiy 15812
OSTROV SOSNOVETS 15520
Ostrov Stolbovoy 17592
Ostrov Timonets 16300
Ostrov Tit-Luda 15880
Ostrov Toros 15008
Ostrov Tyrtova 17397
Ostrov Uyedineniya 17320
Ostrov Vardroper 17284
OSTROV VAYGACH 16556
Ostrov Vern 17012
Ostrov Veshnyak 15500
Ostrov Vol'ostrov 15720
Ostrov Yuzhnyy 17464
Ostrov Yuzhnyy Rombak 15760
Ostrov Zelenyy 15457
Ostrov Zhizhginskiy. 16000
Ostrova Bliznetsy 17392
Ostrova Firnleya 17412
Ostrova Gavrilovskiye 15344
Ostrova Geyberga 17416
Ostrova Kibirinskiye Ludy 15620
Ostrova Malyye Olen'i 17024
OSTROVA MEDVEZH'I 17640
Ostrova Petra 17460
Ostrova Ponoyskiye Ludki 15512
Ostrova Rombaki 15760
Ostrova Salma Luda 15888
Ostrova Sennukhi 15840
Ostrova Skalistyye 17368
Ostrova Skott-Gansena 17308
Ostrova Sredniye Ludy 15692
Ostrova Stolbovyye Ludy 15644
Ostrovok Brandvakhta 15108
Oterholmen 10648
OTERHOLMRASA 8860
Oterholmsund 8820
Oterholmtaren 6364
Oteroy 828
Oterskjaeret 8528
Otervaer 10160, 10440
Otmelyy 17276
Ottoy 2480
Ova Perkh Ludy 15884
Ovnholmskjaeret 10228
Ovre Ringsholmen 952
Oyarodden 3624
Oyfjorden 13148
Oygardsneset 12552
Oyjord 11232
Oynes 10684

P

Palagubskiy 15064
Palholmen 9584, 10424
Palodden 8404
Pannarodden 13760
Pannevigodden 2268
Papey 19048
Papperhavn 220
Parisholmen 3860
Paskeflua 4186
Patreksfjordhur 18620
Pechengskiye 14856
PECHORSKAYA GUBA 16356
Penningflu 5796
Penniskjaeret 10036
Perekhodnyye 16124
Perekidnoy 17688.6
Persholmen 2356
Pertenga 13644
Peschanka 16904.4
Peschanyy Vostochnyy 17524
Peschanyye Bugry 17689.2
Phantomodden 17832
Piggskjeret 2168
Pil'gyn 17758
Pintilen 7620
Pirholmen 3488
Pishammersund 10408
Plentingen 2260
Plittskallen 4752
Ploskaya Dvinskaya Luda 15736
Plotnikov 16928
Polisadov 16241
Pollnesset 12220
Pollurinn 18596
Poluostrov Skuratova 17040
Porkerisnes 17876
Porkholmen 7368
PORSANGEN 14308
PORSGRUNN RIVER 956
Porsholmen 3304
Presteskjaer 3164
Prestholmnakken 11876
Prestmasoy 10868
Prestoy 4932
Prestoyene 9420
Prichala 15235
Pristanskiy 15932
PROLIV DMITRIYA LAPTEVA 17600
PROLIV KARSKIYE 16568
Proliv Matochkin Shar 16680
Proliv Pevek 17690
PROLIV SANNIKOVA 17632
PROLIV YUGORSKIY SHAR 16456, 16492
Pronchishcheva 17448, 17472
Protoka Kamenna Kolyma 17652
Puchshe Vyeyemski 17708
Pundsoy 8844
Purkholmen 8916, 8936
Purkholmgrunnen 8976
Purkskjaer 10128

R

Rabbabaen 3474
Rabben 3468
Rabbenes 14768
RADFJORDEN 3896
RADSUNDET 3740
Raevoysund 1692
Raftsund 11388
RAFTSUNDET 11372
Ragnildskjaerene 7824
Raholmbaen 900
Raholmen 8956
Rakenes 5472
Rakenestangen 1152
Raketangen 248
Rakviken 11632
Ramberg 11928
Rambergskarflu 474
Ramsboen 11960
Ramshaugen 1304
Ramsholmflu 826
Ramslandsvagen 1668
Ramsnes 2512
Ramsoy 104
Ramsoybaen 6908
Ramsoyodden 8484
RAMSOYSUND 1348
Ramsoysund 7656, 8488
Ramsund 11236
RAMSUNDET 11236
Ramvikholme 532
RANA 9696
RANDOYSUND 1360
Rangsundoy 10356
Ranskjaeret 9720
Ranvaerene 7496
Ranvaersund 7500
Rastabyneset 13968
Rasvag 1796
Rauchua-Vostochnyy 17676
Raudeberg 5536
Raudhanes 18408
Raudholmane 6184
Raudholmen 2544, 6648, 11500
RAUDHOLMFLU 2560
Raudinupur. 18840
Raudoy 4956, 5664
Raudsandnes 6728
Raufarhofn 18848
Rauna 2048
Raunane 3560
RAUNEFJORDEN 3560
Rauneskjaer 10380
Rauneskjer 3564
Rauoy 4904
Rausekkene 484
Ravnholmen 9072
Reidetoene 5565.1
Reierskjaer 1328
Reiklakken 7648
REINE 11732
Reinneset Nordfjord 10644
Reinoyskjaer 14612
Reinoysund 14628
Rejnoy 14824
Reka Khayde-Yakha-Seday 16876
Reka Sarikha 17216
REKEFJORD 1920
Rekefjord 1932
Rekoyrasa 8680

Reksnes 5448
Remma 12596
Remmingskjaer 8076
Rendeskjaer 1136
Renholmen 7808
Rennespynten 1524
Rensoysund 10008
Renudtangen 308
Repvag 14308
Resnestangen 4596
Revlingen 352
Revlsoy 11136
Revskjaer 6348
Revskolten 3596
Revsneset 14028
Reykjanes 18172
Reykjavik 18316
Reykjavik Approach 18204
Rezanovy Ludy 15632
Ribeflu 8192
RIFSHOFN 18436
Ringflua 7176
Ringholmen 3300
Ringholmsundet 3872
Ringskjaer 6932
Ringstad 12228
Rinoy 11296
Risfjorden 14468
Risgaren 596
Risholmen 1268, 6824, 10384, 10400
Risholmsund 1832
Risnespynten 7780
RISOR 1064
Risor Harbor 1080
Risoy 992, 5420
Risoya 5188
Risoyan 11480
Risoyrennen 12556
Risoyrennen bridge 12554
Risoysund 3400
RISOYSUNDET 12564
Risvaer 11360
RISVAERFJORDEN 9152
Rivingen 1264
Rjanes (Ajaaneset) 5660
Roaldsoy 2236, 6607, 8114
Roan 8440
Rodberg 7184
Rodgjesingen 8280
Rodhylla 9324
Rodskjaersnaget 9408
Rodtangen 540
Rognan 7104
Rognane 5232
Rognannes 6876
Rogne 6188
Rognesflu 7776
Rognholman 13292
Rognholmen 11384
Rognholmone 5036
Rognoldsuag 5084
Rognsvag 4188
Roholmen 13712
Rokkem 6796
Rolfsoykalven 14124
Rollnesbaen 12628
Rollnesholmene 12624
Rolvagen 10012
Rolvsoyhamn 14120
Rommelines 3196
ROMSDALSFJORDEN 6496
Romsdalsholmen 6524
Rongevaer 4264
Rongevaersund 4268
Rongsund 4056
Ronholmen 4111
Roodden 904
Roperoygrunnen 8072
Rora 13108
Rorbek 44
Rorholmen Varde 10432
Roroy 9500
Rorsund 4080
Rorvik 9020
Rosenesvagen 4372
Rosholmen 6228
Rosholmflui 4108
Rosmunnholmen 3432
Rosneset 10204
ROSOSEN 4440
Rosoy Varde 4332
Rosoygalten 9608
Rossebonakken 2652
Rossholmen 13260
Rossoy 2140
Rossoystraumen 11926.1
Rossoystrommen 8856
ROST 11820
Rostholmen 11872
Rostoy 3480
Rosund 13652
Rosvik 10880
Rota 7244
Rotingtangen 3224
Rotskjaeringsneset 14128
Rottingsnes 6804
Rottnesodden 2080
Rotvaer 11292
Rotvikodden 9348
ROVAER 2876
Rovaersholmen 2888
Rovdeskjaeret 5648
Rovetaerne 2550
Roysaneset 7148
Roytingkalven 4284
Ruch'i 16156
Rudmosepynten 17840
Rugmelsflu 8196
Rugskjaeret 6352
Ruholmen 1108
Rundebleike 3216
Runden 9476
Rundoy 6016, 6024
Rundoysund 6012
Ruskodden 1964
Rusoy 12956
Rutletangn 4488
RYFYLKEFJORDANE 2300
Rypil'gyn 17740
Rypneset 8744
Rypoyan 14060
Rystraumen 13392
Rytkuchi 17689.3
Ryvarden 2900
Ryvingen 1556
Ryvzem 17738

S

Sabeta 16907
Saeboflu 3900
Saebuodden 7668
Saekkefluene 16
SAEKKEN 16
Saelenset 4520
Saeloy 4128
Saeterflua 7000
Saetervagen 8500
Sagesund 1144
SAGFJORDEN 11012
Sakhalin 17052
Saksa 8520
Saksnes 6780
Salangen 12756
Salhus 2644
Salhusrogna 9416
Salmenes 13636
Salpynten 17841
Salsneset 3740
Saltasundet 5565
Saltbaene 1476
Saltbu 752
Saltbuflu 748
Saltbuodden 948
SALTFJORDEN 10664
Salthellebleikja 3460
Saltholmen 1316
Saltnes 5564
Saltoy 7260
Saltskjaer 7764
Saltskjaerholmen 5032
Saltskjelneset 5524
Saltskor 4764
SALTSTRAUMEN 10656
Saltstraumen 10664
Salttonna 11508
Saltvaerleden 11460
Saltvikhavn 7304
SAMNANGERFJORDEN 3248
Samnungsoy 3016
Sand 12032
SANDEFJORDSFJORDEN 804
Sanderdisbot 18782
Sandes 9716
Sandgerdhi 18184
Sandhanes 18544
Sandholme 8188
Sandholmen 2160, 3788, 10620,
. . . . . 14088, 14216
Sandholmskjaeret 11672
Sandhomtaren 7584
Sandland 13765
Sandneset 11264, 13444.5
Sandnesodden 14492
Sandnessjoen 9644
Sandnesskjaer 11260
SANDNESSUNDET 13438
Sandnessundet 13428
SANDOY 17912
Sandoy 1740, 5080, 6317
Sandoy hamn 6616

SANDOYFJORDEN 13328
Sandoyflu 7872
Sandoykraka 9520
SANDOYSUNDSLEIA 712
Sandoytarene 9296
Sandsfjord 2480
SANDSFJORDEN 5756
Sandshamn 5756
Sandskjaerdretten 11860
Sandskjaeret 11840
Sandskjaerflu 8108
Sandsneset 5300
Sandsodden 1884
Sandsora 7280
Sandsoy 12672
SANDSOYSUND 12664, 13048
Sandssund 12664
SANDSUNDVAER 10124
Sandtangen 508
Sandvaerken 10392
Sandvaeroddtaren 10056
Sandve 2744
Sandvika 7950
Sandvikberget 716
Sandvikholmen 9276
Sandvikodden 1204, 8860
Sanna 10204
Sannikova 17632
Sarnes 14240
SARPSBORG 304
Sauda Havn 2508
Sauda Horn 2524
Saudafjorden 2504
Saudaskjeret 2516
Saudeholmen 5644
Saudhanes 18720
Saudharkrokur 18692
Sauholmene 368
Saunes 2520
Sauoy 11544
Sauoygrunnen 10040
Sauoyskjaeret 2612
Sauragrunnen 9748
Segelneset 9884
Seglstein 4796
Seglvika 13736
Seiholmen 11408
Seiklakken 11808
Seingen 11320
Seingskjaer 12224
Sekushiye 15120
Selbjorn 3308
SELBJORNSFJORDEN 3304
Selje 5568
Seljestokk 5220
Selnes 19028
Selsker 18640
Selskjarbaen 872
Selsoy 3376
Selsoyflesa 10344
SELSOYVIK 10360
Selsoyvik 10360
Selsvikodden 8568
SELVIKRENNA 548
Selvikrenna Sondre 564
Selvikurnef 18728
Selvogur. 18136
Sengsdraget 7412
Senholme 12692
Senholmen 13044
SENJA 12976
Senjehestneset 13004
Senskjaer 1424
Senuksbaen 4262
Senuksen 4260
Sessoysund 13252
Severnaya Dvina 16064
Severo Vostochnyy Farvater 15780
Severodvinsk 16040.8
SEYDHISFJORDHUR 18968
Shalaurov 17620
Shcherbina 17444
Shelagskiy 17704
Shelagskiy Zapadnyy 17700
SHKHERY MININA 17280
Shoyna 16240
Shtormovoy 16904
Shvedskiye 16356
Siglunes 18732
Silda hamn 5560
SILDEGAPET 5548
Sildholmen 7724
Sildskjaer 10924
Sildsporden 13764
Silkoy 8152
SINGLEFJORDEN 76
Singloy 96
Singsundet 7452
Sirevag 2036
Sitter 8664
Sjaberget 12468
Sjaholmen 14352
Sjaholmskjaeret 9908
Sjoflua 7160
Sjogrensen 14844
Sjoliodden 9188
SJONA 9764
Sjosanden 1580
Sjufotsbaen 5180
Sjursoy 500
Skaepskjaer 9000
Skaften 12912
Skaftenes 8824
Skagastrond 18676
Skagata 18688
Skagavagen 9996
Skagen 12248
Skaget Varde 8028
Skagklubben 13692
Skagodden 14608
Skagoy 11176
SKAGOYSUNDET 13372
Skagstadsund 11036
Skallelv 14692
Skallen 12134
Skallen Rock 13436
Skalmen 7428
Skalnes 3068
Skalvaer 9932
Skanevik 3060
SKANEVIKFJORDEN 3056
Skanken 8180
Skansenlop 7224
Skard 18672
Skardsfjara 18081
Skardsvag 14296
Skare-Trebaen 2698
Skarfaklettur 18500
Skarholmen 10124
Skarsfjord 13360
Skarvaskjer 2364
Skarvbaren 13496
Skarvbergnes 6764
Skarvehalsen 13192
Skarveskjaer 5020
Skarvfjord 13828
SKARVFLESHOLEN 8088
Skarvhausen 11312
Skarvhelleren 1816
Skarvholmen 11800
Skarvoy 1944, 4072, 7968
Skarvoysund 3787
Skarvskjaer 8940, 10528, 11920,
. . . . . 12412, 13212
Skarvskjaeret 13832
Skaten 5416, 10944
Skaterokstanga 4708.3
SKATESTRAUMEN 5404
Skatternjar'ga 14232
Skattoyra 13476
Skavoypollen 5500
Skeidhorarsandur 19105
SKIBBATSVAER 10112
Skibeskjaergrunnen 8984
Skieljanger 3880
SKIENSELVA 968, 992
SKIFJORD 4828
Skifjorden 4828
Skindfeldtangen 1176
Skiplingskjaeran 12532
Skipperoy 12720
Skipsholmen 6296
Skipsmannen. 11630
Skipssida 3780
Skjaeret 13364
Skjaerflesa 10276
Skjaeringen 11476
Skjaertaren 9522
Skjaervikpynten 8400
Skjaevaer 9448
Skjaholmskjaeret 13960
Skjanesodden 14396
Skjelfiskholmen 9636
Skjelfjord 11708
Skjelfjordrenna 11712
Skjelholmen 8312
Skjeljaboskaget 3524
SKJELJANGER 3868
Skjeljeskjaeret 5332
Skjelsbusund 216
Skjelsundet 7002
Skjelva 9564
Skjerholmen 10884
Skjernoysundodden 1512
Skjersholmane 3272
Skjerveskjer 6688
Skjervheim 2540
Skjervikneset 11204
Skjervoy 13664, 13672
Skjervoyskjaer 13660
Skjevillen 8684

INDEX – LIGHTS

Skjorafjord 8412
SKJORNFJORDEN 7156
Skjoroy 8308
Skjorvikskjaeret 9900
Skjuroysund 10324
SKLINNA 9128
Sklinnahavn 9132
Skoddeskjaer 4140
Skogabergholmen 1980
Skogeroypynten 14804
Skognes 13808
Skognesgrunnen 13443.5
Skogsholmen 9544
Skogsoy 8008
Skogsoybaen 1480
Skolmneset 11976
SKOLTAFJORDEN 3420
Skoltegrunn Quay 3636
Skoltegrunnskaien 3636
Skomakaren 6536
Skomakerbaen 6540
Skomakerskjaeret 1064
Skomvaer 11908
Skongenes 5552
Skophammerneset 4604
Skopun 17912
Skor 3188, 18508
Skorpeholmflu 5244
Skorpen 3092
Skorpeskjaer 2362
Skorpeskjaergrunnen 2336
Skorpevagen 5104
Skotholmen 1516
Skotnessjoen 11688
Skotningen 2964
Skottaflu 3180
Skotteflu 1752
SKRAFJORDEN 8336
Skrolsvik 12980
SKROVA 11444
Skroveneset 14576
Skrovoy 11464
SKUDENES 2700
Skudeneshavn 2708
Skuroy 10324
Skutvik 11028
Skvetten 4112
Skydskjaer 1764
Slaettanes 18024
Slakoy 11444
Slantreskjaeret 6316
Slattenes 3128
Slatteroy 3384
Slattersoysnaget 9820
Slattoy 8352
Sleneset 9788
Sletbakken 11180
SLETTA, BOMLAFJORDEN 2892
Slettnes 12860, 14444
Slettskjergrunnen 13444
Slettunes 18628
Slevik 328
Slotholmsluma 9552
Slotsfjell 792
Slyngen 10144
Slyngesten 6844
Smagrunnen 12640
Smakkebaen 924
Smaklauvneset 5208
Smalfjord 14512
Smaskjaerene 1664
Smaskjaeret 2788
Smavaeret 8546
Smedberget 14204
Smedoy 3332
Smedskjaer 3340
Smellingsflu 7140
Smenesvagen 6590
Smilden 4812
Smines 12404
Smineset 3700
Smitskjaer 11324
SMITSKJAERLEIA 11312
SMOLA 7352, 7800
Smola 7012
Smorberg 772
Smorfjorden 14328
Smorhavn 5308
Smorhavnsundet 5312
Smorholmen 6580
Smorholmskjaerene 8316
Smorskjaer 5546
Smorstakk 2604
Smoskjaer 8560
Snarset 12192
Snauholmgrunnen 6128
Snefjord 14068, 14069
Sneglevaersholmen 6048
Sneiingen Rock 5920
Snekkerholmen 4912
Snertholmen 9568
Snikspynten 2636
SOGNEFJORDEN 4488
Sogneoksen 4328
SOGNESJOEN 4304
Sognskjaeret 6752
Solabaen 9452
Solandnes 2508
SOLEMSFORDEN 5012
Soleria 12280
Solholmen 6532
Solnorvika 5713
Soloysundet 3412
Solsemvag 9176
Solsnesholmene 6504
Solumholmen 12216
SOLUND 4620
SOLVAER 9784
Solvagflua 5700
Solyanaya Hummock 17504
Sommaroyhamn 12420
Sommeroyane 14364
Somnes 9372
Sondre Gutvik 9204
Sondre Hanoysund 3936
Sondre Orholmskjaer 6384
Sondre Rodoy 8508
Sondre Selvaer 10252
Sondre Skarveskjaer 8880
Songvar 1448
SONGVARFJORDEN 1444
Sonnenvikodden 1956
Sonstskjaer 8344
Sor Botnen 5276
Sor Stjernvagen 13812
SOR-ARNOY 10576
Sore Bakoyskjer 3812
Sore Buoygrunnen 10044
Sore Honningsvag 14248
Sore Hyseskjaer 8944
Sore Klokkeskjera 8166
Sore Klubbsundet 2980
Sore Lauksund 13720
Sore Leiknesoyra 12842
Sore Moflaget 9812
Sore Nasa 4652
Sore Pegrunnen 9540
Sore Ramborskjaer 11240
Sore Sjeltholmgrunnen 3848
Sore Soroyholmen 9616
Sore Tronstadodden 412
Sore Vagskjaer 4692
Sore Vennesund 9252
Soreskjer 4242
Sorflatanger 8560
Sorgieroyvagen 10396
SORGJAESLINGAN 8880
Sorhaugoy 2692
Sorlandsvag 11816
Sorleksen 7128
Sorlenangsnes 13572
Sornamsen 8700
Sornesoy 10288
Sornesskjaer 9676
Soroy 3280
SOROYA 13820
Soroyene 8904
Soroyvagen 9848
Sorsikaien 7344
Sorskot 2072
Sorstabben 13336
SORSUNDET 6676
SORTLANDSUNDET 12160
Sortviknaeringen 14168
SORVAER 9548
Sorvaer 9920, 13852
Sorvaergalten 10764
Sorvagur 18016
Sorvestre Lamholmtaren 11896
Sosnovetskiy 15520
Soten 11420
South Mikkelskjaer 8604
South Moseknappen 3148
Sovik 9620
Spaerholmen 1220
Spafoten 4444
Spagnesskjaer 1356
Spakenes 13612
Spanholmen 11056
Spannbogstraumen 11249
Spannholmene 2808
SPANNSOSEN 3392
Sparkeltaren 5324
Spekelaksen 1500
Spildra 13688
Spira 12656
Spitnes 13708
Sponaholmen 3176
Sponvikskansen 32
Springen 9940
Springoddflu 10580

Srednevskiye 16374
Stabban 10848
Stabbane 5636
Stabben 5164, 6062, 12124
STADLANDET 5576
Stafnes 18180
Stakkanes 18604
Stakksoy 4160
Staknes 6784
Staksvollholmen 12568
Stalhovo 3408
Stallareskjer 3420
Staloy 3496
Stalskjaervarden 8096
Stamnes 12184
Stamnestaren 7768
Stamsund 11624
Stangdragsoy 6912
Stangelandseidet 12796
Stangeneset 13868
Stangeskjaer 224
Stanghaugen 1788
Stangholmbaen 1700
Stangholmen 1260, 5328
Stangholmgalten 9140
Stangnesodden 12632
Stangskjaerraben 480
Stangskjaersnaget 14080
Stapi 17984
Starostinaksta 17806
Stattvag 5580
STAVE 12476
Stavenes 4968, 6676
Stavenesskjaerflu 9008
Stavernsodden 820
Stavsund 10560
Stedgrunnen 388
Stegleholmen 8380
Steigbergvika 10996
Steilene 440
Steilesteinene 7168
Steinbakken 11400
Steine 11640
Steinen 10236, 13442
Steinene 10064
Steinfjorden 13124
Steingrimsfjordhur 18656
Steingrunnen 10976
Steiningsodden 2712
STEINKJER 7340
Steinloysa 7416
Steinsbratan 592
Steinsflesa 9216
Steinsholmen 10892
Steinsholmskjaeret 5808
Steinskjernes 14808
Steinslandsstrumen 12612
Steinsos 11076
Steinsoy 4816
Steinsundsteinstanga 4708.1
Steinsvikneset 14516
Steintangskjaerflu 6980
Steinvag 6084
Stenholmen 6848
Stevelsgrunnen 2152
Stikkelvagnaeringen 14224
Stillebaen 4744
Stjernsund 13996
Stjordalhavn 7256
Sto 12444
Stokholmen 9376
Stokkbleikjene 3264
Stokke 5728
Stokken 1372
Stokkenes 3664
Stokkneset 8392
Stokkoyrenna 11268
Stokksnes 19084
STOKKSUND 8380
Stokskjaer 10120
Stolen 1460
Stolmasund 3316
Stompeskjaeret 5356
Stonga 5168
Stongarholmen 3536
Stongi 3608
Stonnesbotn 12892
Stoplene 6544
Stopperholmen 8084
Stora Dimun 17908
Storaflua 7108
Storakersund 4808
Storboen 12600
Storbraken 9356
Stordalsholmen 5716
Store Bjornoy 4886
Store Brandsoy 8768
Store Dyna 12668
Store Ekkeroy 14704
Store Faerder 8
Store Finnkjerka 14368
Store Flatholmen 8232
Store Fluer 1000
Store Furuoy 1076
Store Ganholmen 13268
Store Gasoy 14108
Store Grindoy 5428
Store Havroyskjaeret 7024
Store Jensoy 10984
Store Kamoy 14440
Store Kjeoy 12648
Store Kobboy 14200
Store Kverna 10248
Store Kvitholme 9172
Store Lingoy 13308
Store Lyngoy 14212
Store Lysoy 11564
Store Magoy 12644
Store Maroy 2270
Store Ramsoy 6896
Store Rauholmen 10220
Store Sandnaes 12528
Store Selsoy 9928
Store Skarvoy 4024
Store Sommaroy 13236
STORE SOTRA 3532, 3984
Store Teroya 5200
Store Vadsoy 14708
Store Vatsoy 4440
Store Vinna 13916
Storegrunnen 404
Storengnesset Burfjord 13700
Storesundet 6392
Storfjorden 5688
Storflea 5245
Storflesan 10076
Storfloholman 10988
Storflu 5708
Storflua 6444
Storfosen Sore 7120
Storhofdi 18044
Storholmen 2320, 4452, 6224, 12700
Storholmskjaeret 12772
Storholmvagen 6560
Storneset 13400, 13680
Stornesora 7324
Storora 7296
Storota 7744
Storoy 4668
Storoytaren 9320
Storseisundet 6594
Storskjaer 8348, 9588, 12610
Storskjer 3876
Storslettneset 12496
Storvik 10548
Storvikholmbaen 6624
Stott 10540
STOTTVAER 10516
Stoyten varde 8360
Strand 5628
Strandaunskjaeret 8332
Strandenes 6744
Straumegjerde 5748
Straumen 13956, 14800
Straumholet 13184
Straumnes 18632, 18716
Straumoytangen 3956
Straumskjaer 11140
Straumsnes 13372
Straumsneset (Storneset) 3888
Straumsundet 6743
Straumsvik 18252
Streitishvar 19044
STREMOY 17996
Strendur 17948
Stretarholmen 11504
STREYMOY 17928
Stridsholmen 3786
Stroka 4868
Strokataren 4866
Stromholmen 9724
Stromoy 5248, 9036
Stromoyene 9424
Stromoyhode 9040
Stromtangen 936
Stronstad 12076
Struen Harbor 5376
Stubben 10676
Styrkesnes 10876
Styrsoy 13340
Sugandisey 18484
SULA 8000, 8032
Sulsleikua 7988
Sultindvikneset 12876
Sundahofn 18340
Sundeholmen 3204
Sunderoy 12360
Sundhammeren 9664
Sundholmen 1296, 8808
SUNDKLAKKSTRAUMEN 12056
Sundoy 10352

Sundsodden 10584
Sundsvoll 9480
SUNMOREFJORDEN 5644
Sunnananeset 2528
Sunnelvfjord 5728
Supaodden 7040
Surenoy 8912
Susodden 3064
Suttaren 9640
Svaholmene 1940
Svalbardseyri 18788
Svalenget 9744
Svalvogar 18528
Svaneflekken 1012
Svart Jan 64
Svartbalen 10156
Svarte Hillegaren 1652
Svarteberget 13548
Svarteskjaerskaten 740
Svartnes 4500, 14640
Svartoksen 10104, 10284, 11316
Svartoksmoloen 14532
Svartskjaer 2551.6, 5160, 6948, 13888
Svartskjtaren 9524
Sveggen 6660
Sveggesundet 6672
Sveholmen 6840
Sveinane 2184
Svelgen 4028, 5304
Svelgsholmen 4040
Svellingen 4136, 8024
Svelvik 572
Sveneset 5408
Svenner 816
Svensgam 11300
Svervikodden 1352
Sveskjaerene 4920
Svinestien 9052
SVINESUND 32
Svinholmen 6092
Svinor Gronningen 1628
Svinoy 8968, 9060
Svinoya 10828
Svinoybaen 6940
Svinoyflu 8272
Svollandsnes 3024
SVOLVAER 11480
Svortingen 2584
Svortuloft 18424
Sydkya 7956
Syldmylingen 13752
Syltefjoden 14600
Syltevik 5736
Syltholmen 4660
Synes 6208
Synstholmen 9858
Syomzha 16204
Syrevagen 2732
Syrhoved 1712
Syuz'ma 16036

T

Tajet 436
Talgje 2388
Tambey 16905
TANAFJORDEN 14472
TANANGER 2084
Tananger 2088
Tanesskjaer 1468
Tangaflu 3556
Tangenshammeren 4733
Tangeodden 10688
Tangskjaer 10616
Tangstad 11988
Tannoy 11080
Taraldsoy 3056
Tarhalsen 13820
Tarnes 8340
Tarskjaer 12952
Tarva 8216
Taska 18432
Taskholmen 4712
Tatoy 1048
Tautra 7268
Tednenes 3136
Tegneskjaer 4432
Teigesund 5840
Teinberget 1928
Teistboen 11680
Teisthalsen 5224
Teisthalsgrunnen 5228
Teisthammeren 11817
Teistneset 13064
Teistoy 7800
Tekslo 3528
Teksmonskagen 10492
Tellesvag (Taelavag) 3988
Teltnes 14508
Tenneskjaer 228
Tennholmen 10736
Tennskjaeret 6614
Tennskjaerholmen 12868
Tenvikskjaer 756
Ternehaug 5076
Terneholmen 8848
Terneholmen. 4356
Terneskjaeret 4384
Terneskjerflu 5616
Ternholmen 9104
Ternholmskjaer 2600
Terningen 7052, 8444
Teroy 1720, 12384
TEROYGRUND-NORDDALSFJORD 5188
Tersko-Orlovskiy 15496
Tettenes 3672
Tevikholmen 6596
Thingeyri 18532
Thjofaklettar 18410
Thorlakshofn 18120
Thormodhssker 18392
Thorshavn Skansen 17932
Tiksi 17572
Tind 11764
Tinden 12364
Tingvallagrunnen 506
Tingvollfjord 6752
Titran 7708
Tjaereskjaer 8140
Tjeldsto 3960
TJELDSUND 11284
TJELDSUNDET 12576
Tjellholmgrunnen 161
Tjomekjaela 732
TJONGSFJORDEN 10384
Tjornes 18828
Tjornholmen 4784, 9092.5
Tjornoy 4000
Tjorsvagbukten 1856
Tjorve havn 1784
Tjotta 9600
TJOTTAFJORDEN 9584
Tjuvholmen 3904
Tjuviki 4036
Todalsfjorden 6800
Toftevagen 4060
TOFTINGSUND 3800
Toftir 17944
Toftoy 9328
Toftoyosen 4004
Tokersfjell 1104
Tollevoyene 10444
Tolstichnye 15660
Tolstik 16040
Tomasjordnes 13408
Tomma 9760
Tommeras 584
Tommerhella 256
TONERLEIA 976
Tonsberg Entrance 656
TONSBERG HAVN 776
TONSBERGFJORDEN 732
Tonsnes 13432
Toppsundet 8640
Topy Rocks 15832
Torangsvag 3500
Torbergskjaer 10108
Torbjornskjaer 12
Torgernes 2884
Torgersoy 656
TORGVAERLEIA 9292
Torholmsundet 6152
Torhop 14524
Torlandsund 8756
Torna 16244
Toroy 2372
Torpeberget 304
Torrskjaer 8220
Torsberg 956
Torsholmbaen 8368
Torsholmen 10316
Torskekrakken 405
Torsken 13048
Torskeskjaer 214
Torskholmen 7436
Torsovy 1360
Torsoy 1848, 9508
Torsoya 7760
Torsteinholmbaen 1504
Torstrand 832
Torsvag 13504
Torsvikvagen 10016
Torvholmen 8124
Torvikholmen 5848
Torvikneset 6792
Torvoy 12304
Tovik 12748
TRAENA 10196
Traenen 10196
Traetanes 4940
Traetholmen 9948

Tralvikskjaer 4152
Trangsholmen 812
Trangskjomneset 11208
Trangstrommen 11396
Tranoy 11064
Tregde 1488
Treholmen 8288
Trellevik 4012
Tresfjorden 6488
Tretteskjerstonga 5108
Trettholmen 3020
Trettholmrenna 8600, 8612
Tri Ruch'ya 15260
Trofim 17688.8
Troitsky Pesok 17236
Trolleboflu 5516
Trollholmen 9336
Trollholmskjaer 5956
Trollnesgrunn 12968
TROLLOSEN 3412
Trollskjaeret 5148
Trollsteinodden 8564
Trollsundet 14112
Trollvikgrunnen 12840
TROMOYSUND 1164
Tromoysund 1188
Tromsa 8112
TROMSESUNDET 13412
TRONDHEIMSFJORDEN 7176
Trondheimsneset 14832
TRONDSHEIMSLEIA 7028
Tronenes 4592
Tronflesa 8888
TRONGISVAGUR 17880
Tronstadodden 408
Troso 13412
Trubberodden 796
Tsyp Navolokskiy 14904
Tuavagen 2828
Tufjord 14076
Tungeneset 13120
Tussen 4944
Tuten 704
Tuvnes 7844
TVEDESTRAND 1120, 1152
Tveitoyholmen 3732
Tvera 17888
Tverdalsoy 1124
Tverrfjord 13796
Tvillingholmen 1272
Tvillingskjaer 10080
Tvistein 844
Tyenkyergyn-Pil'gyn 17756
Tyrhaug 7020
TYSFJORD 11104
Tyuragabskiy Osevay 15092
Tyvholmen 7136
Tyvholmskjaeret 9912
Tyvsnes 11813

U

Uggsteinoy 7992
Uksebasen 3712
Uksneset 5720
Ulleroysund 1716
ULLSFJORDEN 13464
Ulsnesoy 3668
Ultangnes 5068
Ulvagsund 11372
Ulvasodden 1684
Ulven 5528
ULVESUNDET 5504
Ulvoy 11380
ULVOYA-FJELDVAEROY 7904
Ulvoyflui 4096
Ulvoyneset 4088
ULVSUND 4080
Undelandsund 4408
Undersholmen 10780
Uppsalholmen 2392
Uranes 5464
Urdarviti 18048
Urdholmen 2556
Ure 11652
Ustyanovski 16080
Utgardskilen 212
Uthaug 8204
Utobaen 9860
UTSIRA 2808
Utskott 3256
Uttian 7848
Uttorgflesa 9312
Utvaer 4620

V

Vabeinet 11484
Vaddekeip 14008
Vadholmen 824
Vaerholmen 5256, 9412, 11368, 13240
Vaerholmnakken 11856
Vaeroy 11804
Vaeroyene 7028
Vaeroyskjaeret 5364
VAEROYSUND 4856
Vaersoydraget 7700
Vaevag 2800
VAGAR (VAAGO) 18012
Vagenes 5436
Vagge 14496
Vagholmen 2324, 10148
Vagholmene 6280
Vagnes 13456
VAGSFJORDEN 5488, 12624
VAGSFJORDHUR 17860
Vagsholmen 5968
Vagskjaerflu 3492
Vagskjaertaren 4338
Vaje 12396
Valaneset 13536
Valanhamn 13696
Valfjord 14072
Valholmen 13552
Valleskjaer 5712
Vallkraka 9478
Valoyskjaer 10484
Valsjorden 8236
Valsoyora 8268
VALSOYRASA 8240
Valvaer 10340
Valvika 4980
Vambelsundet 1916
Vandhdmen 13220
Vandve 10004
Vangsnes 4548
Vankarem Polyarnyy 17768
Vannoyklubben 13492
Vannvag 13532
VANYLVSGAPET 5616
Varadd Bridge 1411
VARANGERFJORDEN 14664
Vardeholmen 4732
Vardeskjaer 11356, 14820
Vardholmen 4110, 4224
Vardholmskaget 2120
Vardnes 14384
Vardneset 3896, 12856
Vardnesskjer 2551.7
VARDOYA 14608
Vardoya 14616
Vargsundet 13972
Varholmen 1452, 4092
Varnes 1812
Varnichnye 15652
Vasholmen 724
Vassoy 5236
Vassoyskjaeret 8068
Vasstrand 13244
Vaterland 188
VATLESTRAUMEN 3592
Vatlestraumen 3600
Vatnemoholmene 2020
Vatnholmen 13904
Vatnsnes 18212
Vatoyskjaer 5928
Vattarnes 19008
Vattoy 5924
Vatvollsneset 12712
Vaydagubskiy 14892
Vedelskyttebaen 5340
Vedeskjaer 1532
Vedloysa 12016
Veeroyholmen 4048
VEFSNFJORDEN 9656
VEGA 9436
VEGAFJORDEN 9340
Veganes 4544
VEGSUND 6116
Veiholmen 7476
Veines 14552
Veirskaftet 8952
Veitholmflu 7652
Velbestad 18008
Vendesund 9256
Venganeset 3236
Vengsoy 13282
Vennesodden 7312
Veren 4364
Verjeskiftet 7464
Verlebutka 356
Veslekalv 336
Vesletorva 3152
VESTERALSFJORDEN 12192
VESTFJORDEN 756
Vestfjorden 392
Vestmanna 17996
VESTMANNAEYJAR 18040
Vestpyntern 17812
Vestre 10184
Vestre Bethemflu 5856

Vestre Brattholmen 864
Vestre Buaroy 4016
Vestre Faroyskjaer 9076
Vestre Fugleskjaergrunnen 162
Vestre Grasoy 10800
Vestre Harskallen 7564
Vestre Hunnesey 8992
Vestre Imsen 2164
Vestre Kalvholmene 7856
Vestre Kalvholmsflu 6952
Vestre Karmsund 2680
Vestre Kjeoyholmen 6960
Vestre Knarlagsund 7908
Vestre Lagskjaergrunnen 9532
Vestre Leiholmsund 1252
Vestre Leiknesoyra 12843
Vestre Mortsund 11664
Vestre Naeroyskjaer 8864
Vestre Orholmskjaer 7376
Vestre Osnesgrunnen 5853
Vestre Ravskjaer 11352
Vestre Reinholmen 10420
Vestre Sauoy 8136
Vestre Skarvegrunnen 13441.5
Vestre Skarvholmen 8996
Vestre Snauholmgrunnen 6124
Vestre Storesundflu 2656
Vestre Stromsund 7540
Vestre Suholmen 7592
Vetegjograskjaeret 4276
Vettaboen 8247
Vetterholmen 10772
Vevang 6588
Vibberodden 1948
Vibrandsoy 2684
Vidgrunnen 114
VIGRAFJORDEN 6228
Vikaholmen 2704
Vikan 6528, 6534
Vikanes 6832
Vikaroy 12056
Viker 136
Vikholmen 6684
Vikingen 9780
Vikingneset 4368
Vikneset 7772
Vikspollen 12060
VILNESFJORDEN 4900
Vilnesfjorden 4908
Vindballen 2820
Vindnespynten 2144
Vines 4560
Vingleia 8088
Vingsand 8496
Vinjesjoen 12240
Vintersto 1908
VISTEN 9572
Visten 9576
Visterflo 312
Vistnestangen 2104
Vittenskjul 988
Vogar 18220
Voksholmen 10624
Volda Hamn 5672
Voldsundvaulen 5980
Vonflua 3604
Vopnafjordhur 18924
Vordnesholmen 2972
Vordsund 8688
Vorsetoy 11492
Vorteroy 13600
Vostochnaya Kambal'nitsa 16264
Votloy 3656
VRENGEN 700

W

W. Jaegtholmene 7676

Y

Yakan 17736
Yanskiy Zaliv 17584
Yelovets O. 15668
YENISEYSKIY ZALIV 17012
Yksnoy 5656
Ylvingen 9344
Ypsoflu 3856
Ystaskjer 3544
Ystebo 2112
Ysteviknes 5252
Ystoy 9528
Ytre Billefjord 14344
Ytre Finnkongkeilnaeringen 14476
YTRE FLEKKEROY 1424
Ytre Flesene 9148
Ytre Gursken 5764
Ytre Haksholmen 10216
Ytre Hanken 6108
Ytre Hauge 5372
Ytre Husskjaer 11900
Ytre Karvik 13320
Ytre Kiberg 14668
Ytre Langholmen 6900
Ytre Oksningen 9988
Ytre Storhaugvaag 5092
Ytre Strya 13020
Ytre Sveholmane 4262.4
YTRE VIKNA 8904
Ytreadden 7796
YTREFJORDEN 6904, 6992
Ytri-Hofdji 18488
Ytterholmen 10072
Ytteroyan 5072
Ytteroyvaeret 8460
Yttertuven 11776
Yttervagen 8464
Yugorskiy 16460
Yun-Yakha 16872
Yuzhnyy-Pervyy 16904.2

Z

Zaliv Shpindlera 16548
Zari 17564
Zavodskoy 15924
Zolotitsa 16148

INDEX – RADIOBEACONS

A

Akraberg 820

B

Bjornoya 800

D

Dalatangi 870

G

Gorodetskiy 360
Grimsey 960
Gulyayevskoy Koshki 620

H

Helnes 200

J

Jan Mayen 810

K

Kapp Martin 790
Kashkarantsy 460
Kharlovskiy 329
Khodovarika 590
Kildinskiy Severnyyi 310
Kolguyevskiy Vostochnyy 600
Konushinskiy 520

L

Lyamchin 640

M

Morzhovskiy 420
Mykines 830
Mys Abramovskiy 510
Mys Chernyy 340
Mys Chesmenskiy 490
Mys Kanin Nos 530
Mys Mikulkin 540
Mys Nemetskiy 250
Mys Nikodimskiy 430
Mys Omskiy 550
Mys Set'Navolok 270
Mys Sterlegova 770
Mys Svyatonosskiy 350
Mys Svyatoy Nos 560
Mys Teriberskiy 290
Mys Veprevskiy 410
Mys Voronov 400
Mys Yaren'gskiy Rog 500

N

Nolsoy 840

O

Ostrov Bol'shoy Aynov 240
Ostrov Bol'shoy Zhuzhmuy 480
Ostrov Kolguyev 570
Ostrov Matveyev 630
Ostrov Mud'yugskiy 440
Ostrov Samba Luda 470
Ostrov Zhizhgin'skiy 450

R

Russkiy 300

S

Shoyna 370
Shvedskiy 610
Skrova 160
Sosnovetskiy 390
Strandhofn 860

T

Tersko-Orlovskiy 380
Tsyp Navolovskiy 280

V

Vyyev Navolok 320

INDEX – DIFFERENTIAL GPS BEACONS

A

Andenes 90

F

Faerder 10
Fruholmen 110

H

Halten 60

L

Lista 20

S

Sklinna 70
Skomvaer 80
Svinoy 50

T

Torsvag 100

U

Utsira 30
Utvaer 40

V

Vardo 120

CROSS REFERENCE - INTERNATIONAL vs. U.S. LIGHT NUMBER

Inter.	U.S.
B2193	16
B2194	20
B2194.5	28
B2195	24
B2198	32
B2199	36
B2200	40
B2201	44
B2203	52
B2204	56
B2205	60
B2206	64
B2207	68
B2209	72
B2211	76
B2211.1	80
B2214	92
B2214.1	96
B2216	100
B2217	104
B2218	108
B2219	12
B2220	112
B2221	114
B2222	116
B2224	120
B2224.1	124
B2226	128
B2228	136
B2230	132
B2233	140
B2233.5	139
B2234	144
B2234.5	145
B2235	148
B2236	152
B2240	156
B2240.1	160
B2240.5	160.5
B2241	161
B2241.5	162
B2243	164
B2244	168
B2245	165
B2246	172
B2246.1	176
B2248	180
B2248.1	184
B2250	196
B2250.1	200
B2252	188
B2252.1	192
B2258	208
B2260	216
B2262	212
B2262.5	213
B2263	214
B2266	220
B2267	224
B2268	228
B2270	232
B2271	236
B2271.5	238
B2272	240
B2272.1	244
B2276	248
B2278	252
B2280	256
B2284	260
B2288	264
B2290	268
B2291	272
B2292	276
B2296	288
B2296.1	292
B2302	296
B2302.1	300
B2310	304
B2311	312
B2312	308
B2313	320
B2314	316
B2318	328
B2320	324
B2324	332
B2326	336
B2328	340
B2328.5	344
B2330	348
B2334	352
B2336	356
B2346	360
B2350	364
B2352	368
B2354	372
B2355	380
B2356	376
B2357	374
B2357.2	375
B2358	384
B2361	388
B2362	392
B2364	396
B2368	413
B2370	408
B2370.1	412
B2373	414
B2374	400
B2375	405
B2375.5	406
B2375.6	407
B2376	404
B2378	416
B2379	420
B2380	424
B2384	428
B2388	432
B2391.5	436
B2391.7	452
B2392	440
B2394	444
B2396	448
B2397	453
B2397.1	454
B2398	456
B2402	468
B2404	472
B2406	476
B2407	474
B2408	484
B2410	480
B2412	488
B2414	492
B2415	493
B2416	504
B2416.5	475.1
B2417	496
B2417.2	502
B2417.5	500
B2417.7	475
B2418	508
B2421	506
B2422	512
B2424	516
B2425	494
B2426	520
B2428	524
B2428.2	522
B2430	505
B2434	532
B2436	536
B2438	528
B2440	540
B2446	544
B2449	548
B2449.1	552
B2449.5	572
B2449.6	576
B2450	564
B2450.4	568
B2456	580
B2456.1	584
B2460	588
B2464	592
B2470	624
B2471.2	618.1
B2471.21	618.2
B2472	596
B2473.4	600
B2473.41	604
B2473.5	605
B2473.51	606
B2474	628
B2475	608
B2476	633
B2476.1	633.1
B2476.3	630
B2477	634
B2478	632
B2480	636
B2481	640
B2482	644
B2482.5	646
B2483	648
B2483.1	652
B2486	656
B2488	660
B2489	664
B2492	676
B2494	692
B2495	682
B2496	680
B2498	684
B2500	688
B2502	696
B2503	700
B2504	704
B2504.5	702
B2506	4
B2508	708
B2510	8
B2514	712
B2516	716
B2518	720
B2520	724
B2524	728
B2526	668
B2526.1	672
B2528	732
B2528.1	736
B2531	740
B2532	744
B2534	752
B2535	748
B2536	756
B2540	760
B2542	764
B2544	768
B2546	772
B2554	780
B2554.1	784
B2557	776
B2562	788
B2564	792
B2566	800
B2569	796
B2572	804
B2574	808
B2576	812
B2578	816
B2580	826
B2582	820
B2584	824
B2586	828
B2588	836
B2588.5	840
B2589	832
B2592	844
B2594	848
B2595	880
B2595.2	876
B2595.4	872
B2595.6	868
B2595.8	864
B2596	896
B2596.2	908
B2596.4	904
B2597.6	892
B2598	852
B2599	858
B2602	856
B2605	887
B2606	888
B2607	889
B2608	890
B2616	912
B2617	900
B2620	916
B2620.1	920
B2629	902

CROSS REFERENCE - INTERNATIONAL vs. U.S. LIGHT NUMBER

Inter.	U.S.
B2632	928
B2636	936
B2637	937
B2640	940
B2642	944
B2644	948
B2644.4	952
B2646	956
B2662	968
B2662.1	972
B2672	976
B2674	980
B2676	984
B2678	988
B2682	1000
B2682.6	992
B2683.4	996
B2684	1004
B2686	1008
B2688	1012
B2692	1024
B2693	1016
B2693.1	1020
B2696	1028
B2698	1032
B2708	1036
B2708.1	1040
B2710	1044
B2711	1048
B2714	1052
B2716	1034
B2720	1056
B2722	1068
B2724	1076
B2726	1072
B2728	1088
B2730	1064
B2732	1080
B2732.1	1084
B2734	1060
B2738	1096
B2740	1092
B2742	1100
B2742.1	1104
B2748	1108
B2750	1112
B2752	1116
B2758	1120
B2760	1124
B2762	1128
B2766	1136
B2767	1140
B2768	1144
B2770	1148
B2772	1152
B2776	1138
B2780	1164
B2782	1168
B2784	1172
B2786	1176
B2788	1180
B2792	1184
B2794	1188
B2798	1192
B2800	1196

Inter.	U.S.
B2802	1200
B2804	1204
B2808	1216
B2810	1212
B2812	1208
B2816	1220
B2818	1224
B2822	1228
B2822.1	1232
B2826	1236
B2828	1240
B2830	1244
B2834	1248
B2834.1	1252
B2838	1256
B2840	1260
B2842	1264
B2844	1268
B2846	1272
B2846.1	1276
B2854	1284
B2858	1288
B2860	1292
B2862	1296
B2864	1300
B2864.1	1304
B2870	1308
B2874	1312
B2876	1316
B2882	1320
B2882.1	1324
B2888	1328
B2890	1332
B2892	1336
B2896	1340
B2899.9	1344
B2900	1348
B2900.1	1352
B2904	1356
B2908	1360
B2914	1364
B2916	1368
B2918	1372
B2920	1376
B2922	1380
B2926	1384
B2930	1388
B2932	1392
B2935	1390
B2935.1	1390.1
B2936	1400
B2940	1412
B2941	1411
B2942	1416
B2944	1420
B2948	1424
B2949	1428
B2950	1432
B2952	1436
B2956	1440
B2956.6	1442
B2958	1448
B2960	1444
B2960.5	1443
B2962	1452

Inter.	U.S.
B2964	1460
B2964.5	1456
B2966	1464
B2968	1468
B2970	1472
B2972	1480
B2973	1528
B2974	1532
B2974.4	1536
B2974.6	1544
B2974.8	1540
B2975	1476
B2976	1484
B2978	1488
B2978.1	1492
B2982	1496
B2986	1500
B2988	1504
B2990	1508
B2992	1512
B2996	1516
B2998	1520
B3000	1524
B3002	1552
B3004	1556
B3006	1560
B3010.1	1568
B3014	1572
B3018	1576
B3020	1580
B3030	1596
B3030.1	1600
B3034	1612
B3038	1616
B3040	1620
B3040.1	1624
B3042	1628
B3044	1632
B3045	1636
B3046	1640
B3048	1644
B3049	1664
B3049.1	1668
B3050	1648
B3052	1652
B3054	1656
B3054.1	1660
B3058	1672
B3058.1	1676
B3060	1680
B3061	1684
B3062	1688
B3063	1692
B3064	1696
B3065	1700
B3066	1704
B3068	1708
B3070	1712
B3072	1716
B3074	1720
B3076	1724
B3078	1728
B3079	1732
B3079.3	1734
B3080	1736

Inter.	U.S.
B3081	1740
B3086	1744
B3088	1752
B3090	1756
B3092	1760
B3093	1764
B3096	1768
B3096.1	1772
B3102	1776
B3106	1780
B3108	1784
B3108.1	1788
B3112	1792
B3116	1796
B3117	1804
B3117.1	1808
B3117.4	1800
B3118	1812
B3120	1816
B3122	1820
B3124	1824
B3125	1832
B3126	1836
B3127	1840
B3128	1844
B3129	1848
B3130	1852
B3132	1864
B3134	1856
B3134.1	1860
B3135	1828
B3136	1868
B3138	1872
B3140	1876
B3144	1880
B3145	1888
B3145.1	1892
B3146	1884
B3147	1896
B3149	1912
B3150	1900
B3152	1904
B3153	1908
B3154	1916
B3156	1920
B3159	1932
B3159.1	1936
B3160	1924
B3162	1928
B3172	1940
B3174	1944
B3176	1948
B3178	1952
B3180	1956
B3184	1960
B3186	1964
B3188	1968
B3192	1972
B3194	1976
B3196	1980
B3198	1984
B3200	1988
B3202	1996
B3203	2000
B3204	1992

CROSS REFERENCE - INTERNATIONAL vs. U.S. LIGHT NUMBER

Inter.	U.S.
B3208	2004
B3208.1	2008
B3210	2012
B3210.1	2016
B3212	2020
B3212.1	2024
B3213	2028
B3213.1	2032
B3214	2036
B3215	2040
B3215.1	2044
B3216	2048
B3217	2052
B3220	2064
B3220.1	2056
B3222	2060
B3228	2068
B3231	2072
B3232	2076
B3236	2084
B3237	2088
B3237.2	2092
B3237.4	2096
B3239	2098
B3240	2080
B3241	2100
B3242	2104
B3243	2106
B3246	2108
B3246.2	2132
B3246.3	2136
B3246.4	2140
B3246.5	2128
B3246.6	2124
B3246.74	2144
B3246.8	2120
B3247	2112
B3248	2176
B3249	2172
B3250	2152
B3252	2148
B3252.4	2156
B3253	2160
B3253.4	2164
B3254	2168
B3255	2180
B3256	2184
B3258	2188
B3262	2196
B3264	2200
B3265	2356
B3266	2204
B3268	2208
B3268.1	2212
B3269	2216
B3269.1	2220
B3269.4	2224
B3269.5	2228
B3269.7	2236
B3269.9	2244
B3272	2252
B3273	2256
B3274	2260
B3277	2264
B3277.32	2266
B3279	2271
B3279.4	2270
B3280	2268
B3280.5	2270.5
B3288	2276
B3290	2280
B3292	2284
B3294	2288
B3296	2292
B3298	2296
B3302	2300
B3303	2304
B3304	2308
B3306	2312
B3308	2316
B3309	2332
B3309.2	2328
B3309.4	2320
B3309.6	2324
B3309.8	2360
B3311	2348
B3311.2	2352
B3311.4	2344
B3312	2364
B3312.6	2336
B3312.7	2362
B3313	2368
B3314	2372
B3315	2376
B3318	2380
B3320	2384
B3322	2388
B3324	2392
B3330	2396
B3332	2400
B3334	2404
B3338	2408
B3339	2412
B3340	2416
B3342	2420
B3345	2424
B3346	2428
B3350	2440
B3352	2432
B3353	2436
B3354	2444
B3354.3	2446
B3356	2448
B3358	2452
B3360	2454
B3361	2453
B3363	2551
B3364	2554
B3364.1	2554.1
B3364.4	2554.2
B3364.8	2555
B3364.81	2555.1
B3366	2456
B3368	2460
B3370	2464
B3372	2476
B3376	2480
B3378	2484
B3380	2488
B3384	2492
B3386	2496
B3388	2500
B3390	2504
B3392	2508
B3393	2512
B3394	2520
B3395	2516
B3395.5	2524
B3396	2528
B3398	2532
B3400	2536
B3402	2540
B3404	2544
B3406	2548
B3410	2556
B3411	2560
B3414	2568
B3415	2550.5
B3415.2	2550
B3415.3	2551.6
B3415.5	2551.5
B3415.6	2551.7
B3416	2572
B3418	2576
B3419	2564
B3420	2580
B3421	2582
B3422	2588
B3424	2592
B3425	2596
B3425.3	2608
B3425.6	2612
B3425.9	2616
B3426	2600
B3427	2584
B3428	2604
B3430	2620
B3434	2624
B3436	2628
B3438	2636
B3440	2640
B3442	2644
B3446	2648
B3448	2652
B3450	2656
B3454	2660
B3466	2672
B3470	2664
B3471	2668
B3484	2676
B3486	2680
B3487	2684
B3487.1	2688
B3488	2692
B3490	2696
B3491	2698
B3502	2700
B3503	2704
B3504	2720
B3505	2724
B3506	2716
B3508	2708
B3510	2712
B3514	2728
B3516	2732
B3518	2736
B3520	2740
B3522	2752
B3522.2	2744
B3522.4	2748
B3523	2756
B3524	2760
B3525	2784
B3526.9	2772
B3527	2764
B3527.1	2768
B3529	2780
B3530	2788
B3531	2792
B3531.4	2798
B3532	2796
B3534	2800
B3536	2804
B3540	2812
B3541	2816
B3541.2	2844
B3541.4	2820
B3542.4	2828
B3542.41	2832
B3543	2808
B3544	2824
B3545	2836
B3545.2	2840
B3546	2848
B3548	2852
B3550	2856
B3554	2860
B3556	2864
B3558	2868
B3560	2872
B3564	2876
B3566	2880
B3568	2884
B3570	2888
B3571	2889
B3571.2	2886
B3574	2892
B3576	2896
B3578	2900
B3579	2904
B3580	2908
B3584	2932
B3585	2912
B3586	2924
B3587	2916
B3588	2920
B3588.2	2916.2
B3588.4	2916.1
B3590	2928
B3592	2936
B3593.2	3270
B3593.5	3271
B3602	2944
B3604	2948
B3606	2952
B3607	2954
B3608	2956
B3610	2960
B3612	2964
B3614	2968

CROSS REFERENCE - INTERNATIONAL vs. U.S. LIGHT NUMBER

Inter.	U.S.
B3615	2984
B3616	2988
B3618	2972
B3620	2976
B3622	2980
B3624	3016
B3624.4	3008
B3625	3012
B3626	2992
B3628	2996
B3628.1	3000
B3632	3004
B3634	3020
B3636	2940
B3642	3024
B3644	3032
B3645	3028
B3646	3048
B3647	3052
B3648	3036
B3650	3044
B3652	3040
B3654	3056
B3656	3060
B3658	3064
B3660	3068
B3662	3072
B3666	3076
B3668	3080
B3668.2	3081
B3668.7	3083
B3670	3084
B3671	3088
B3672	3092
B3674	3096
B3676	3100
B3678	3104
B3680	3108
B3684	3112
B3686	3116
B3688	3120
B3690	3124
B3692	3128
B3696	3132
B3698	3136
B3700	3140
B3704	3144
B3706	3148
B3707.7	3212
B3708	3152
B3710	3156
B3711	3236
B3711.4	3240
B3711.7	3244
B3712	3248
B3712.2	3252
B3712.4	3256
B3712.6	3260
B3714	3160
B3716	3164
B3717	3166
B3720	3168
B3722	3172
B3722.5	3176
B3723	3180
B3723.5	3280
B3723.6	3272
B3723.65	3276
B3724	3184
B3726	3188
B3730	3192
B3730.4	3200
B3730.5	3204
B3730.6	3208
B3730.8	3216
B3730.9	3220
B3732	3196
B3732.5	3198
B3734	3224
B3734.5	3229.5
B3735	3228
B3735.2	3229
B3736	3232
B3737	3268
B3740	3264
B3741	3288
B3742	3284
B3743	3296
B3744	3300
B3746	3292
B3746.5	3324
B3746.7	3356
B3747	3328
B3747.5	3332
B3748.2	3336
B3748.3	3340
B3748.6	3344
B3748.7	3348
B3748.8	3352
B3750	3376
B3750.5	3388
B3751	3380
B3752	3384
B3753	3408
B3753.2	3400
B3753.4	3392
B3753.6	3396
B3753.8	3404
B3754	3412
B3754.2	3416
B3754.4	3360
B3754.6	3368
B3754.8	3364
B3755	3304
B3755.2	3312
B3755.6	3372
B3757	3316
B3758	3308
B3760	3448
B3762	3452
B3764	3488
B3764.4	3480
B3764.8	3492
B3765	3500
B3766	3496
B3766.2	3484
B3766.8	3432
B3767	3420
B3768	3424
B3768.6	3456
B3769	3436
B3769.2	3440
B3769.4	3444
B3769.6	3460
B3770	3462
B3771.2	3472
B3771.4	3474
B3771.45	3469
B3771.6	3476
B3771.8	3468
B3772	3504
B3773	3516
B3774	3508
B3776	3512
B3776.4	3518
B3780	3520
B3782	3524
B3784	3528
B3785	3536
B3786	3532
B3788	3540
B3790	3544
B3792.2	3545
B3792.4	3545.5
B3792.6	3546
B3792.62	3546.5
B3794	3548
B3798	3552
B3800	3560
B3801	3564
B3802	3572
B3803	3576
B3804	3568
B3804.4	3612
B3805	3588
B3806	3580
B3807	3584
B3808	3592
B3810	3596
B3812	3600
B3814	3604
B3818	3608
B3820	3616
B3822	3620
B3823	3632
B3824	3624
B3825	3628
B3831	3636
B3834	3644
B3838	3648
B3839	3650
B3839.6	3649
B3839.61	3649.1
B3840	3652
B3844	3656
B3846	3660
B3848	3664
B3850	3668
B3852	3672
B3854	3676
B3858	3680
B3860	3684
B3862	3688
B3866	3692
B3868	3696
B3870	3700
B3872	3704
B3874	3708
B3878	3712
B3880	3716
B3882	3720
B3884	3724
B3886	3728
B3890	3732
B3892	3736
B3896	3740
B3900	3744
B3902	3748
B3904	3752
B3910	3756
B3912	3760
B3914	3764
B3916	3768
B3918	3772
B3922	3776
B3924	3780
B3926	3784
B3927	4220
B3940	3848
B3946	3787
B3948	3787.5
B3970	3788
B3975	3792
B3976	3796
B3977	3800
B3978	3804
B3979	3808
B3992	3812
B3994	3816
B3996	3820
B4000	3824
B4002	3828
B4004	3832
B4006	3836
B4010	3840
B4012	3844
B4016	3852
B4020	3856
B4022	3860
B4024	3864
B4026	3868
B4028	3872
B4032	3876
B4034	3880
B4036	3884
B4037	3888
B4038	3892
B4039	3900
B4040	3896
B4044	3904
B4049	3910
B4049.5	3911
B4050	3912
B4050.5	3814
B4052	3916
B4052.5	3918
B4053	3940
B4053.2	3944
B4053.4	3936
B4053.6	3932

CROSS REFERENCE - INTERNATIONAL vs. U.S. LIGHT NUMBER

Inter.	U.S.
B4056	3920
B4058	3924
B4060	3948
B4061	3952
B4061.4	3968
B4062	3956
B4062.4	3960
B4063	3964
B4064	3972
B4066	3976
B4068	3980
B4074	4012
B4076	4004
B4078	3984
B4079	3986
B4080	3988
B4082	3992
B4084	3996
B4086	4000
B4088	4008
B4090	4016
B4092	4020
B4093	4024
B4094	4044
B4094.4	4052
B4094.5	4048
B4094.6	4028
B4094.7	4032
B4094.8	4040
B4094.9	4036
B4096	4056
B4097	4060
B4098	4064
B4100	4068
B4102	4072
B4104	4076
B4104.2	4084
B4104.3	4080
B4104.4	4088
B4104.5	4092
B4104.6	4096
B4104.7	4100
B4104.8	4104
B4104.9	4108
B4105	4109
B4105.2	4109.5
B4105.4	4110
B4105.6	4110.5
B4105.7	4111
B4105.71	4111.1
B4106	4116
B4106.4	4112
B4112	4120
B4114	4124
B4114.1	4128
B4118	4132
B4122	4136
B4124	4156
B4124.4	4152
B4124.6	4140
B4124.8	4144
B4125	4148
B4126	4164
B4127	4160
B4128	4168
B4130	4170
B4132	4172
B4134	4176
B4136	4184
B4137	4186
B4145	4192
B4147	4188
B4148	4190
B4150	4196
B4154	4208
B4156	4212
B4170	4216
B4172	4224
B4174	4242
B4176	4228
B4178	4232
B4184	4244
B4188	4248
B4190	4249
B4192	4250
B4194	4251
B4200	4251.2
B4202	4251.4
B4206	4259
B4208	4252
B4210	4256
B4228	4260
B4228.5	4262
B4229	4262.2
B4229.2	4262.4
B4229.5	4262.6
B4230	4264
B4232	4268
B4234	4272
B4236	4276
B4237	4280
B4238	4284
B4240	4288
B4241	4292
B4241.5	4296
B4242	4316
B4243	4308
B4243.2	4312
B4243.6	4300
B4244	4320
B4247	4304
B4248	4336
B4248.5	4338
B4249	4340
B4250	4344
B4252	4368
B4253	4348
B4253.2	4352
B4253.4	4364
B4253.6	4365
B4255	4362
B4255.2	4363
B4255.4	4360
B4255.6	4356
B4256	4380
B4257.8	4370
B4258	4372
B4258.1	4376
B4260	4384
B4262	4388
B4264	4392
B4270	4396
B4272	4400
B4280	4404
B4282	4408
B4292	4416
L0003	4624
L0004	4620
L0006	4628
L0006.6	4660
L0007	4632
L0008	4636
L0010	4656
L0012	4652
L0014	4672
L0016	4640
L0016.1	4644
L0017	4648
L0018	4680
L0018.4	4676
L0018.6	4684
L0019	4696
L0020	4688
L0020.2	4692
L0022	4700
L0023	4704
L0024	4708
L0024.2	4708.1
L0024.4	4708.2
L0024.5	4708.3
L0024.6	4709
L0024.7	4709.1
L0024.8	4712
L0024.9	4720
L0025	4724
L0025.2	4728
L0025.4	4732
L0026	4616
L0030	4480
L0031	4328
L0032	4324
L0033	4420
L0033.5	4432
L0034	4440
L0035	4444
L0036	4448
L0037	4332
L0038	4456
L0040	4452
L0042	4460
L0046	4464
L0048	4468
L0049	4472
L0050	4476
L0054	4488
L0055	4500
L0055.2	4492
L0055.4	4496
L0058	4792
L0060	4788
L0062	4796
L0063	4800
L0064	4804
L0066	4808
L0072	4504
L0074	4508
L0076	4512
L0080	4524
L0082	4528
L0086	4532
L0088	4540
L0092	4536
L0096	4520
L0100	4516
L0104	4544
L0108	4548
L0112	4552
L0114	4556
L0115	4560
L0116	4564
L0118	4568
L0120	4572
L0124	4576
L0128	4580
L0130	4584
L0134	4596
L0136	4592
L0138	4588
L0139	4600
L0140	4604
L0146	4608
L0148	4612
L0160	4664
L0162	4668
L0163	4733
L0163.5	4734
L0164	4736
L0165	4716
L0167	4740
L0167.4	4744
L0168	4748
L0170	4756
L0170.4	4752
L0171	4760
L0172	4764
L0173	4768
L0174	4780
L0176	4776
L0177	4772
L0178	4784
L0186	4820
L0188	4816
L0192	4824
L0194	4812
L0196	4828
L0198	4832
L0202	4896
L0206	4892
L0207	4880
L0208	4888
L0210	4884
L0211	4876
L0212	4885
L0212.4	4886
L0212.6	4887
L0214	4848
L0216	4852
L0217	4864
L0217.4	4860
L0218	4856

CROSS REFERENCE - INTERNATIONAL vs. U.S. LIGHT NUMBER

Inter.	U.S.
L0220	4836
L0222	4840
L0224	4844
L0226	4900
L0228	4904
L0232	4908
L0233	4912
L0234	4920
L0236	4924
L0238	4928
L0239	4931
L0239.8	5192
L0240	4916
L0240.2	4929
L0240.4	4930
L0242	4932
L0242.5	4936
L0244	4940
L0252	4968
L0256	4956
L0257	4960
L0258	4952
L0264	4948
L0268	4944
L0269	4964
L0271	4976
L0271.6	4988
L0271.7	4984
L0271.8	4980
L0271.9	4994
L0272	4996
L0274	5000
L0278	5052
L0280	5056
L0282	5060
L0286	5064
L0288	5068
L0290	5004
L0290.1	5028
L0290.2	5032
L0290.3	5036
L0290.4	5040
L0290.5	5044
L0290.7	5048
L0290.8	5020
L0290.9	5024
L0292	5012
L0294	5008
L0296.7	4992
L0298	5072
L0300	5076
L0304	5080
L0305	5084
L0306	5088
L0307	5092
L0307.1	5096
L0308	5100
L0310	5104
L0311	5108
L0312	5116
L0313	5120
L0315	5140
L0315.2	5142
L0315.4	5144
L0315.6	5148
L0315.8	5152
L0315.86	5168
L0316	5156
L0317	5112
L0318	5164
L0319	5160
L0320	5172
L0321	5174
L0323	5176
L0325	5180
L0326	5016
L0327	5136
L0328	5124
L0329.64	5212
L0329.68	5208
L0329.7	5200
L0329.74	5196
L0329.78	5188
L0330	5184
L0332	5216
L0334	5220
L0335	5224
L0335.2	5228
L0340	5236
L0341	5240
L0342	5244
L0344	5256
L0345	5248
L0346	5252
L0348	5264
L0348.4	5128
L0349	5260
L0350	5268
L0354	5272
L0355	5280
L0355.1	5284
L0356	5276
L0357	5286
L0359	5290
L0359.1	5290.1
L0359.2	5295
L0359.5	5292
L0360	5288
L0360.5	5294
L0360.51	5294.1
L0364	5296
L0378	5352
L0378.2	5320
L0379	5364
L0380	5360
L0381	5356
L0384	5324
L0386	5308
L0387	5316
L0388	5312
L0394	5328
L0395	5332
L0396	5336
L0397	5340
L0398	5344
L0400	5348
L0403	5388
L0404	5376
L0404.1	5380
L0408	5372
L0410	5368
L0411	5369
L0412	5370
L0414	5384
L0418	5484
L0420	5480
L0420.5	5485
L0421	5428
L0421.3	5432
L0421.6	5436
L0424	5424
L0426	5420
L0430	5416
L0430.4	5418
L0430.5	5418.1
L0432	5412
L0434	5404
L0434.5	5392
L0435	5408
L0438	5400
L0439	5396
L0442	5440
L0446	5444
L0448	5448
L0452	5456
L0456	5452
L0457	5464
L0458	5460
L0462	5468
L0466	5472
L0472	5496
L0476	5488
L0477	5476
L0480	5492
L0482	5500
L0484	5504
L0485	5512
L0486	5508
L0490	5516
L0492	5520
L0493	5524
L0494	5528
L0494.4	5532
L0495	5536
L0498	5540
L0498.1	5544
L0499	5546
L0504	5556
L0506	5572
L0508	5552
L0509	5548
L0510	5560
L0514	5564
L0514.2	5565
L0514.3	5565.1
L0514.4	5566
L0516	5568
L0520	5576
L0522	5580
L0524	5588
L0524.1	5592
L0526	5584
L0530	5608
L0530.6	5596
L0531	5604
L0532	5616
L0535	5612
L0536	5620
L0537	5622
L0538	5624
L0540	5628
L0542	5632
L0544	5636
L0546	5640
L0548	5644
L0552	5652
L0554	5648
L0556	5656
L0558	5672
L0560	5676
L0562	5680
L0564	5684
L0566	5668
L0568	5664
L0570	5660
L0572	5688
L0573	5692
L0575.5	5700
L0576	5696
L0578	6124
L0580	6128
L0582	6116
L0582.1	6120
L0588	5712
L0588.4	5713
L0589	5716
L0592	5704
L0594	5708
L0600	5748
L0600.1	5752
L0606	5888
L0608	5892
L0610	5896
L0612	5900
L0614	5904
L0616	5908
L0618	5912
L0619	5916
L0620	5856
L0622	5860
L0624	5864
L0626	5868
L0628	5872
L0634	5720
L0636	5724
L0638	5728
L0640	5732
L0644	5736
L0646	5740
L0650	5600
L0656	5756
L0658	5760
L0658.5	5762
L0659	5764
L0659.1	5768
L0660	5772
L0660.1	5776
L0666	5780
L0666.1	5784
L0668	5788

CROSS REFERENCE - INTERNATIONAL vs. U.S. LIGHT NUMBER

Inter.	U.S.
L0670	5792
L0673	5796
L0674	5800
L0676	5804
L0678	5812
L0680	5824
L0682	5828
L0684	5808
L0686	5836
L0686.2	5832
L0688	5840
L0691	5844
L0692	5848
L0696	5852
L0696.5	5853
L0696.7	5854
L0697	5880
L0697.5	5884
L0698	5876
L0701	5920
L0705	5928
L0706	5924
L0708	5932
L0708.2	5934
L0710	5936
L0712	6036
L0716	6016
L0717	6020
L0718	6032
L0722	6024
L0726	6012
L0730	6004
L0734	5992
L0736	5996
L0736.1	6000
L0737	5980
L0737.2	5982
L0737.3	5984
L0737.4	5986
L0737.5	5988
L0737.6	5990
L0737.8	5960
L0738	5956
L0740	5976
L0744	5964
L0745	5968
L0746	5972
L0747	5952
L0748	5940
L0749	5941
L0749.2	5942
L0749.4	5943
L0749.6	5944
L0749.8	5945
L0750	5946
L0750.2	5947
L0750.4	5948
L0754	6040
L0756	6044
L0757	6052
L0758	6056
L0759	6048
L0760	6060
L0761	6080
L0765	6084
L0768	6088
L0770	6092
L0771	6093
L0774	6096
L0776	6100
L0778	6104
L0780	6108
L0782	6112
L0798	6064
L0798.4	6062
L0799	6068
L0799.3	6072
L0799.6	6076
L0804	6136
L0806	6140
L0806.4	6138
L0808	6144
L0812	6148
L0813	6152
L0814	6156
L0815	6160
L0816	6164
L0818	6168
L0820	6176
L0822	6172
L0824	6180
L0824.2	6178
L0824.21	6179
L0825	6188
L0826	6184
L0832	6192
L0835	6196
L0838	6204
L0842	6208
L0844	6212
L0848	6216
L0850	6220
L0854	6224
L0856	6228
L0858	6232
L0860	6236
L0864	6240
L0865	6248
L0866	6252
L0870	6256
L0872	6260
L0876	6264
L0880	6268
L0880.6	6272
L0881	6276
L0881.5	6280
L0882	6284
L0883	6288
L0884	6292
L0886	6296
L0887	6300
L0890	6304
L0892	6308
L0896	6312
L0898	6316
L0899	6317
L0899.1	6317.1
L0900	6320
L0901	6322
L0906	6324
L0907	6328
L0907.2	6343
L0907.6	6345
L0907.8	6344
L0908	6332
L0910	6340
L0912	6348
L0913	6352
L0914	6356
L0915	6364
L0915.1	6368
L0916	6360
L0917	6380
L0918	6372
L0920	6376
L0922	6384
L0924	6388
L0926	6392
L0927	6396
L0927.6	6404
L0929	6400
L0930	6408
L0931	6412
L0931.1	6416
L0932	6420
L0934	6424
L0940	6428
L0942	6432
L0942.4	6436
L0943	6440
L0944	6444
L0945	6448
L0946	6452
L0948	6468
L0949	6472
L0950	6456
L0951	6458
L0952	6459
L0955	6474
L0955.2	6474.5
L0956	6476
L0958	6480
L0959	6478
L0959.2	6479
L0962	6484
L0963	6486
L0964	6488
L0966	6492
L0970	6496
L0972	6500
L0976	6504
L0978	6508
L0982	6512
L0988	6516
L0990	6520
L0991	6524
L0992	6528
L0993	6532
L0993.5	6534
L0994	6536
L0995	6540
L0996	6544
L0996.1	6548
L0996.8	6556
L0997	6552
L0998	6560
L0999	6564
L1000	6568
L1002	6572
L1006	6576
L1008	6580
L1010	6584
L1011	6588
L1011.4	6590
L1011.5	6590.1
L1012	6596
L1014	6600
L1015	6592
L1015.2	6594
L1015.3	6605
L1015.4	6605.1
L1015.5	6606
L1015.6	6607
L1015.7	6607.1
L1015.8	6607.2
L1016.4	6604
L1017	6608
L1018	6612
L1018.4	6616
L1018.6	6614
L1019	6620
L1019.3	6624
L1019.6	6632
L1020	6628
L1021	6636
L1021.5	6640
L1021.7	6652
L1022	6644
L1023	6648
L1024	6656
L1025	6660
L1025.3	6664
L1025.6	6668
L1026	6672
L1028	6676
L1030	6680
L1031	6688
L1032	6684
L1038	6700
L1040	6692
L1040.1	6696
L1041	6704
L1042	6708
L1044	6712
L1046	6716
L1048	6720
L1048.4	6724
L1050	6728
L1052	6732
L1054	6736
L1055	6738
L1056	6744
L1058	6740
L1059	6746
L1060	6742
L1062	6748
L1064	6752
L1066	6756
L1068	6760
L1070	6764

CROSS REFERENCE - INTERNATIONAL vs. U.S. LIGHT NUMBER

Inter.	— U.S.
L1072	6776
L1076	6780
L1078	6784
L1080	6788
L1084	6792
L1086	6796
L1088	6800
L1090	6804
L1091	6774
L1092	6768
L1093	6772
L1094	6808
L1096	6812
L1098	6816
L1098.1	6820
L1100	6824
L1102	6832
L1104	6828
L1105	6836
L1105.3	6837
L1105.6	6838
L1106	6840
L1107	6848
L1108	6852
L1109	6844
L1110	6856
L1111	6860
L1112	6864
L1113	6868
L1114	6872
L1116	6876
L1120	6892
L1122	6880
L1126	6884
L1126.1	6888
L1130	6896
L1132	6900
L1134	6904
L1136	6908
L1138	6912
L1140	6916
L1141	6918
L1142	6980
L1144	6992
L1145	7000
L1145.4	6996
L1146	6984
L1148	6988
L1149	7002
L1149.3	7002.1
L1149.5	7002.2
L1149.6	7002.3
L1150	7004
L1152	7020
L1154	7008
L1156	7012
L1158	7016
L1159	7656
L1159.2	7660
L1160	7032
L1162	7028
L1164	7036
L1166	7044
L1167	7040
L1168	7048
L1170	7052
L1172	7056
L1173	7060
L1173.4	7068
L1174	7072
L1176	7076
L1178	7080
L1179	7082
L1182	7100
L1184	7096
L1186	7092
L1188	7084
L1190	7104
L1190.4	7108
L1191	7116
L1192	7112
L1194	7128
L1196	7132
L1197	7120
L1197.1	7124
L1198	7140
L1200	7136
L1204	7144
L1205	7148
L1206	7150
L1207	7160
L1208	7156
L1210	7164
L1212	7168
L1214	7172
L1219	7176
L1222	7180
L1224	7184
L1225	7188
L1226	7192
L1232	7200
L1238	7204
L1238.5	7212
L1239	7208
L1241	7210
L1241.4	7211
L1248	7216
L1250	7220
L1254	7224
L1256	7228
L1258	7232
L1259	7196
L1260	7240
L1261	7236
L1262	7244
L1266	7248
L1266.1	7252
L1268	7256
L1270	7264
L1271	7260
L1274	7268
L1276	7272
L1278	7276
L1280	7280
L1281	7284
L1284	7288
L1286	7292
L1288	7296
L1293	7298
L1294	7300
L1296	7304
L1300	7312
L1306	7320
L1308	7324
L1310	7328
L1310.3	7329
L1311	7332
L1312	7340
L1314	7344
L1316	7352
L1317	7356
L1318	7360
L1319	7364
L1320	7368
L1321	6932
L1322	6936
L1323	6948
L1324	6940
L1325	6944
L1326	6952
L1326.4	6956
L1327	6960
L1328	6964
L1329	6968
L1330	6972
L1331	6976
L1338	6920
L1339	6924
L1340	6928
L1340.4	7024
L1342	7372
L1343	7376
L1343.1	7380
L1344	7420
L1344.1	7424
L1345	7384
L1345.5	7388
L1346	7392
L1346.6	7400
L1346.8	7396
L1347	7408
L1347.15	7404
L1347.4	7412
L1347.6	7416
L1348	7428
L1349	7432
L1349.4	7448
L1350	7440
L1350.5	7436
L1351	7444
L1352	7452
L1354	7476
L1356	7480
L1358	7484
L1362	7488
L1364	7512
L1364.2	7516
L1364.4	7492
L1364.5	7496
L1364.6	7500
L1365	7520
L1365.1	7524
L1365.5	7528
L1366	7532
L1366.5	7536
L1367	7540
L1367.2	7504
L1367.5	7564
L1368	7568
L1370	7592
L1370.2	7572
L1370.6	7576
L1370.8	7584
L1371	7596
L1371.1	7600
L1371.15	7580
L1371.2	7588
L1371.25	7468
L1371.3	7464
L1371.35	7460
L1371.4	7456
L1371.45	7556
L1371.5	7472
L1371.55	7508
L1371.6	7560
L1371.65	7552
L1371.7	7544
L1371.75	7548
L1372	7604
L1372.3	7608
L1372.6	7612
L1374	7616
L1374.4	7620
L1374.6	7624
L1374.8	7632
L1375	7628
L1375.1	7636
L1375.2	7640
L1375.3	7644
L1375.4	7652
L1376	7648
L1377	7664
L1378	7668
L1380	7672
L1381	7676
L1382	7680
L1382.2	7684
L1382.4	7688
L1382.6	7692
L1382.8	7764
L1383.6	7768
L1383.7	7772
L1383.8	7776
L1384	7780
L1384.2	7784
L1384.4	7788
L1385	7792
L1385.2	7796
L1385.4	7888
L1385.6	7884
L1386	7696
L1388	7700
L1392	7704
L1394	7708
L1398	7724
L1402	7728
L1404	7732
L1406	7736
L1407	7740
L1408	7760

CROSS REFERENCE - INTERNATIONAL vs. U.S. LIGHT NUMBER

Inter.	U.S.
L1409	7752
L1411	7812
L1412	7744
L1413	7748
L1415	7756
L1416	7800
L1417	7804
L1417.5	7808
L1418	7816
L1419	7820
L1420	7824
L1421	7828
L1422	7832
L1422.01	7834
L1422.02	7840
L1422.04	7848
L1422.06	7844
L1422.08	7836
L1422.1	7852
L1422.5	7868
L1423	7880
L1423.2	7876
L1423.4	7872
L1423.6	7860
L1423.8	7856
L1423.83	7862
L1423.86	7864
L1424	7892
L1425	7901
L1426	7900
L1428	7904
L1430	7908
L1432	7912
L1434	7916
L1452	7920
L1454	7924
L1456	7928
L1458	7932
L1460	7936
L1462	7948
L1462.4	7950
L1463	7940
L1464	7944
L1466	7952
L1468	7956
L1470	7960
L1472	7964
L1476	7968
L1478	7972
L1480	7976
L1482	7980
L1484	7982
L1486	7984
L1488	7996
L1490	8016
L1492	7988
L1493	7992
L1494	8008
L1496	8012
L1496.4	8085
L1496.6	8086
L1498	8024
L1500	8020
L1501	8028
L1502	8004
L1502.4	8052
L1503	8000
L1504	8032
L1506	8036
L1506.1	8040
L1508	8044
L1510	8048
L1514	8056
L1516	8060
L1516.4	8064
L1517	8080
L1517.4	8084
L1518.6	8072
L1518.8	8068
L1519	8076
L1520	8088
L1521	8096
L1521.5	8100
L1522	8092
L1526	8104
L1527	8114
L1528	8120
L1528.4	8108
L1528.6	8112
L1529	8116
L1530	8124
L1531	8152
L1531.5	8131
L1532	8128
L1532.5	8130
L1534	8132
L1536	8136
L1537	8140
L1538	8144
L1539	8148
L1542	8156
L1544	8160
L1546	8164
L1546.5	8166
L1547	8172
L1548	8168
L1550	8176
L1552	8180
L1554	8184
L1558	8192
L1559	8196
L1560	8200
L1561	8188
L1562	8204
L1564	8208
L1566	8212
L1568	8220
L1570	8216
L1572	8224
L1574	8228
L1576	8232
L1580	8236
L1581	8240
L1581.5	8246
L1582	8247
L1585	8250
L1585.5	8254
L1586	8256
L1588	8260
L1592	8264
L1594	8268
L1596	8272
L1597	8276
L1598	8280
L1600	8284
L1602	8288
L1603	8296
L1604	8292
L1606	8300
L1608	8304
L1612	8308
L1614	8312
L1616	8316
L1618	8320
L1620	8324
L1624	8328
L1628	8332
L1630	8336
L1632	8340
L1636	8344
L1637	8352
L1640	8348
L1641	8360
L1642	8356
L1644	8364
L1646	8368
L1648	8372
L1650	8376
L1654	8380
L1656	8384
L1658	8388
L1659	8396
L1660	8392
L1664	8400
L1666	8404
L1670	8408
L1672	8412
L1674	8416
L1676	8420
L1677	8428
L1678	8424
L1682	8432
L1683	8436
L1684	8440
L1686	8444
L1689	8446
L1690	8448
L1691	8452
L1691.5	8456
L1692	8472
L1694	8460
L1695	8464
L1695.4	8468
L1696	8476
L1698	8480
L1704	8488
L1705	8484
L1706	8492
L1707	8496
L1708	8500
L1710	8504
L1716	8508
L1716.1	8512
L1717	8516
L1718	8520
L1720	8524
L1721	8556
L1722	8548
L1723.2	8532
L1723.4	8536
L1724	8540
L1725	8528
L1726	8528.1
L1726.3	8546
L1728	8552
L1729	8560
L1732	8564
L1734	8568
L1735	8572
L1736	8576
L1737	8580
L1738	8584
L1739	8588
L1740	8592
L1740.1	8596
L1741	8608
L1742	8604
L1743	8600
L1743.2	8612
L1743.4	8616
L1744	8620
L1745	8624
L1746	8628
L1747	8632
L1747.2	8636
L1747.4	8640
L1747.5	8644
L1748	8648
L1748.5	8660
L1748.6	8662
L1748.8	8664
L1749	8668
L1750	8672
L1752	8676
L1754	8680
L1756	8684
L1758	8688
L1764	8692
L1766	8696
L1768	8700
L1772	8704
L1774	8708
L1776	8712
L1778	8716
L1780	8720
L1781	8736
L1782	8740
L1782.7	8738
L1784	8744
L1788	8752
L1789	8756
L1790	8760
L1791	8764
L1792	8768
L1793	8772
L1796	8780
L1797	8784
L1798	8788
L1799	8796
L1803	8824

CROSS REFERENCE - INTERNATIONAL vs. U.S. LIGHT NUMBER

Inter.	U.S.
L1810	8808
L1811	8812
L1822	8816
L1824	8820
L1826	8840
L1828	8844
L1830	8848
L1832	8852
L1833	8856
L1834	8860
L1836	8864
L1841	8896
L1842	8872
L1846	8876
L1852	8880
L1854	8884
L1856	8888
L1858	8892
L1862	8900
L1866	8904
L1868	8908
L1870	8912
L1874	8916
L1876	8920
L1880	8948
L1882	8952
L1883	8956
L1883.4	8958
L1884	8924
L1884.5	9092.5
L1885	8928
L1886	8932
L1887	8936
L1888	8940
L1889	8944
L1890	8960
L1891	8964
L1892	8968
L1893	9000
L1894	8972
L1894.1	8976
L1894.2	8980
L1894.3	8984
L1894.4	8988
L1894.5	8992
L1894.6	8996
L1894.7	9076
L1894.8	9080
L1894.9	9084
L1895	9088
L1895.2	9120
L1895.4	9092
L1895.6	9093
L1895.7	9094
L1895.72	9094.1
L1898	9004
L1899	9008
L1900	9012
L1904	9016
L1905	9024
L1906	9028
L1907	9020
L1909	9032
L1910	9036
L1911	9040
L1912	9044
L1913	9046
L1916	9052
L1918	9056
L1920	9064
L1920.1	9068
L1921	9048
L1922	9060
L1924	9072
L1929	9104
L1930	9112
L1930.1	9108
L1932	9116
L1933	9100
L1933.4	9124
L1934	9096
L1935	9098
L1936	9128
L1938	9132
L1940	9136
L1942	9144
L1944	9140
L1945	9148
L1946	9152
L1948	9156
L1949	9160
L1950	9164
L1951	9168
L1954	9172
L1956	9176
L1956.1	9180
L1958	9188
L1960	9184
L1962	9192
L1966	9196
L1968	9200
L1970	9204
L1974	9208
L1976	9212
L1982	9216
L1984	9220
L1986	9224
L1987	9228
L1988	9232
L1990	9236
L1992	9240
L1994	9248
L1996	9252
L1998	9256
L1998.1	9260
L2000	9264
L2002	9268
L2004	9272
L2006	9276
L2016	9284
L2017	9244
L2018	9288
L2020	9292
L2021	9296
L2022	9300
L2024	9304
L2025	9308
L2027	9312
L2028	9328
L2029	9332
L2030	9336
L2031	9316
L2032	9320
L2033	9324
L2034	9340
L2036	9344
L2037	9348
L2039	9352
L2040	9368
L2041	9356
L2042	9360
L2043	9364
L2044	9372
L2046	9376
L2048	9380
L2050	9384
L2051	9388
L2056	9392
L2060	9396
L2062	9400
L2064	9404
L2068	9408
L2070	9412
L2072	9416
L2074	9420
L2078	9424
L2080	9428
L2084	9432
L2098	9436
L2102	9440
L2104	9444
L2108	9448
L2110	9452
L2112	9456
L2114	9460
L2115	9464
L2116	9468
L2118	9472
L2120	9476
L2121	9478
L2122	9480
L2126	9484
L2128	9488
L2130	9492
L2132	9496
L2136	9500
L2138	9504
L2139	9508
L2139.2	9512
L2139.4	9516
L2139.6	9520
L2139.8	9522
L2142	9564
L2144	9568
L2145	9572
L2146	9576
L2149	9580
L2150	9588
L2151	9592
L2152	9584
L2154	9596
L2156	9600
L2157	9602
L2158	9604
L2160	9608
L2165	9612
L2166	9616
L2168	9620
L2170	9624
L2171	9636
L2172	9634
L2172.4	9628
L2174	9632
L2175	9648
L2178	9644
L2180	9640
L2181	9651
L2181.4	9650
L2184	9656
L2185	9660
L2185.2	9664
L2186	9668
L2188	9672
L2190	9676
L2191	9677
L2191.1	9678
L2192	9680
L2193	9688
L2214	9692
L2216	9696
L2218	9700
L2219	9706
L2222	9708
L2222.4	9712
L2223	9716
L2224	9720
L2225	9724
L2225.4	9732
L2226	9728
L2230	9760
L2232	9756
L2233	9704
L2234.2	9749
L2234.3	9744
L2234.4	9748
L2236	9752
L2238	9764
L2240	9768
L2242	9776
L2244	9780
L2248	9844
L2250	9852
L2251	9860
L2251.07	9858
L2251.1	9856
L2251.6	9864
L2251.7	9868
L2251.8	9872
L2252	9876
L2253	10148
L2254	10152
L2254.03	9832
L2254.06	9828
L2254.1	9824
L2254.13	9820
L2254.16	9816
L2254.2	9812
L2254.23	9808
L2254.26	9804
L2254.3	9800

CROSS REFERENCE - INTERNATIONAL vs. U.S. LIGHT NUMBER

Inter.	— U.S.
L2254.5	9796
L2255	9788
L2255.4	9784
L2256	9792
L2257	9836
L2258	9880
L2259	9888
L2260	9892
L2260.2	9884
L2260.4	9908
L2260.6	9912
L2261	9900
L2261.5	9896
L2262	9916
L2263	9904
L2264	9920
L2265	9924
L2266	9928
L2267	9524
L2267.3	9528
L2267.6	9532
L2268	9540
L2268.3	9536
L2268.6	9544
L2269	9548
L2269.3	9552
L2269.6	9556
L2271	9560
L2271.3	9932
L2273	9936
L2274	9944
L2274.6	9940
L2275	9948
L2275.3	9960
L2275.6	9952
L2276	9956
L2276.3	9964
L2278	9968
L2278.3	9972
L2280	9976
L2280.4	9984
L2281	9980
L2281.4	9988
L2281.5	10108
L2281.6	10104
L2282	9992
L2282.4	9996
L2283	10000
L2283.4	10004
L2284	9840
L2284.2	10012
L2284.4	10008
L2285	10016
L2285.1	10020
L2286	9848
L2287.3	10028
L2287.6	10032
L2288	10036
L2288.3	10040
L2288.6	10044
L2289	10048
L2290	10052
L2300	10056
L2310	10060
L2312	10064

Inter.	— U.S.
L2314	10068
L2316	10072
L2320	10088
L2320.4	10092
L2320.6	10096
L2321	10084
L2322	10080
L2323	10076
L2323.4	10100
L2324	10112
L2325	10116
L2326	10120
L2328	10124
L2330	10128
L2334	10132
L2336	10136
L2338	10140
L2340	10144
L2341	10164
L2341.1	10168
L2341.6	10156
L2342	10172
L2342.1	10176
L2343	10180
L2343.2	10184
L2344	10160
L2345	10188
L2346	10192
L2348	10196
L2350	10200
L2352	10204
L2356	10208
L2357	10212
L2358	10228
L2359	10220
L2360	10232
L2360.08	10236
L2360.2	10216
L2362	10244
L2363	10248
L2363.2	10260
L2363.4	10264
L2364	10252
L2364.5	10240
L2366	10256
L2368	10268
L2370	10272
L2371	10312
L2371.4	10276
L2372	10280
L2372.4	10284
L2373	10300
L2374	10304
L2374.9	10292
L2375	10288
L2375.1	10296
L2376	10308
L2377	10344
L2378	10320
L2380	10324
L2382	10328
L2383	10316
L2384	10332
L2384.4	10336
L2386	10340

Inter.	— U.S.
L2390	10356
L2392	10360
L2394	10364
L2396	10372
L2396.6	10368
L2397	10352
L2397.2	10354
L2398	10348
L2398.6	10396
L2399	10408
L2400	10376
L2401	10380
L2402	10384
L2404	10388
L2406	10392
L2407	10393
L2408	10404
L2409	10400
L2410	10412
L2410.2	10416
L2410.4	10420
L2410.6	10424
L2413	10432
L2414	10436
L2416	10440
L2418	10444
L2422	10456
L2423	10460
L2424	10464
L2425	10468
L2426	10472
L2428	10476
L2430	10480
L2434	10484
L2436	10488
L2438	10492
L2440	10448
L2441	10452
L2442	10496
L2444	10500
L2444.3	10504
L2446	10508
L2448	10512
L2452	10516
L2454	10520
L2455	10536
L2455.2	10538
L2455.4	10538.1
L2456	10524
L2458	10528
L2460	10532
L2462	10540
L2466	10544
L2467	10556
L2468	10548
L2470	10560
L2471	10552
L2474	10568
L2475	10572
L2476	10584
L2477	10586
L2478	10588
L2478.2	10628
L2478.4	10632
L2478.5	10636

Inter.	— U.S.
L2478.6	10640
L2479	10644
L2480	10592
L2483	10596
L2484	10600
L2492	10604
L2502	10612
L2504	10616
L2506	10620
L2507	10576
L2509	10580
L2512	10648
L2513	10652
L2514	10668
L2515	10670
L2516	10664
L2518	10656
L2520	10660
L2524	10672
L2525	10676
L2526	10680
L2528	10684
L2530	10688
L2532	10700
L2535	10692
L2535.5	10696
L2536	10624
L2537	10724
L2538	10704
L2540	10708
L2541	10712
L2542	10716
L2544	10720
L2548	10728
L2550	10732
L2554	10736
L2558	10740
L2559	10744
L2560	10748
L2562	10752
L2563	10756
L2563.4	10760
L2563.6	10764
L2563.8	10768
L2564	10772
L2565	10776
L2565.8	10774
L2566	10780
L2568	10784
L2569	10788
L2569.2	10792
L2570	10796
L2571	10726
L2572	10800
L2574	10804
L2576	10812
L2578	10808
L2581	10816
L2582	10820
L2584	10824
L2596	10828
L2596.5	10829
L2596.7	10830
L2598	10832
L2599	10836

CROSS REFERENCE - INTERNATIONAL vs. U.S. LIGHT NUMBER

Inter.	— U.S.
L2600	10848
L2602	10864
L2603	10856
L2604	10860
L2605	10868
L2606	10872
L2608	10880
L2608.5	10876
L2609	10884
L2612	10888
L2613	10900
L2614	10892
L2614.1	10896
L2615	10906
L2616	10904
L2618	10908
L2622	10912
L2624	10916
L2626	10920
L2630	10924
L2632	10928
L2633	10926
L2634	10936
L2636	10932
L2638	10940
L2639	10948
L2640	10952
L2641	10956
L2642	10944
L2644	10960
L2644.1	10964
L2646	10972
L2648	10976
L2650	10968
L2652	10984
L2654	10980
L2655	10996
L2655.1	11000
L2658	10992
L2659	10988
L2662	11004
L2664	11008
L2666	11012
L2668	11016
L2672	11020
L2676	11024
L2678	11028
L2682	11032
L2684	11036
L2686	11040
L2688	11044
L2690	11048
L2691	11088
L2692	11052
L2693	11056
L2695	11060
L2696	11064
L2698	11068
L2702	11076
L2704	11092
L2706	11084
L2708	11080
L2712	11096
L2714	11100
L2718	11104

Inter.	— U.S.
L2719	11106
L2720	11116
L2720.1	11120
L2724	11124
L2726	11128
L2728	11112
L2729	11108
L2730	11132
L2732	11136
L2733	11152
L2734	11140
L2735	11144
L2736	11148
L2746	11156
L2748	11168
L2752	11172
L2754	11176
L2756	11184
L2758	11180
L2760	11188
L2761	11192
L2761.1	11196
L2764	11200
L2766	11204
L2767	11208
L2768	11212
L2769	11216
L2771	11224
L2773	11232
L2774	11236
L2775	11240
L2777	11249
L2777.2	11250
L2779	11260
L2780	11264
L2781	11268
L2781.1	11272
L2782	11280
L2782.2	11276
L2783	11284
L2784	11288
L2785	11292
L2786	11304
L2787	11300
L2788	11296
L2792	11308
L2794	11312
L2795	11316
L2796	11320
L2798	11324
L2800	11328
L2804	11332
L2805	11336
L2806	11340
L2807	11344
L2808	11348
L2809	11364
L2810	11360
L2811	11356
L2812	11352
L2814	11368
L2816	11372
L2818	11376
L2819	11380
L2820	11384

Inter.	— U.S.
L2824	11388
L2826	11396
L2828	11392
L2830	11400
L2832	11408
L2833	11404
L2842	11416
L2844	11420
L2846	11424
L2847	11428
L2848	11432
L2849	11440
L2852	11436
L2856	11444
L2857	11468
L2858	11448
L2859	11464
L2860	11460
L2860.1	11452
L2862	11456
L2864	11472
L2866	11480
L2870	11484
L2876	11492
L2878	11496
L2879	11500
L2880	11504
L2880.5	11502
L2881	11508
L2882	11512
L2884	11516
L2888	11520
L2892	11528
L2892.1	11532
L2894	11536
L2896	11540
L2898	11560
L2902	11544
L2904	11548
L2906	11552
L2908	11556
L2910	11564
L2914	11568
L2916	11572
L2919	11588
L2919.6	11590
L2919.7	11590.1
L2920	11592
L2922	11596
L2926	11600
L2928	11604
L2930	11616
L2932	11612
L2933	11608
L2934	11620
L2936	11624
L2938	11628
L2939	11630
L2940	11632
L2940.1	11636
L2944	11648
L2946	11640
L2947	11658
L2948	11652
L2950	11656

Inter.	— U.S.
L2952	11660
L2954	11664
L2956	11668
L2958	11688
L2958.1	11692
L2960	11676
L2960.4	11680
L2961	11684
L2962	11700
L2964	11672
L2966	11704
L2968	11708
L2970	11712
L2970.1	11714
L2972	11716
L2972.2	11717
L2972.4	11718
L2974	11720
L2978	11724
L2980	11728
L2982	11732
L2984	11744
L2984.1	11740
L2988	11748
L2989	11749
L2989.1	11749.2
L2990	11752
L2991.4	11756
L2991.5	11760
L2992	11768
L2993	11764
L2994	11772
L2994.3	11774
L2995	11776
L2996	11780
L2997	11784
L3000	11804
L3002	11816
L3003	11805
L3003.2	11813
L3003.24	11808
L3003.27	11812
L3003.3	11817
L3003.4	11792
L3003.7	11788
L3004	11796
L3005	11800
L3006	11824
L3008	11820
L3012	11828
L3012.4	11832
L3013	11836
L3013.1	11840
L3014	11848
L3016	11852
L3016.8	11860
L3017	11864
L3018	11856
L3019	11870
L3020	11868
L3022	11872
L3024	11876
L3026	11884
L3027	11904
L3028	11908

CROSS REFERENCE - INTERNATIONAL vs. U.S. LIGHT NUMBER

Inter.	— U.S.
L3030	11900
L3031	11888
L3032	11892
L3032.3	11896
L3032.6	11880
L3033	11912
L3034	11916
L3035	11925
L3036	11924
L3038	11932
L3038.4	11926
L3038.5	11926.1
L3038.6	11926.2
L3039	11928
L3039.4	11928.1
L3039.5	11928.2
L3039.6	11928.3
L3041	11936
L3042	11940
L3044	11944
L3045	11920
L3046	11952
L3049	11948
L3050	11964
L3051	11968
L3052	11960
L3054	11972
L3055	11976
L3056	11980
L3057	11984
L3057.1	11988
L3058	11992
L3060	11996
L3062	12000
L3062.1	12004
L3064	12008
L3064.4	11956
L3066	12016
L3068	12020
L3070	12024
L3071	12012
L3074	12028
L3076	12032
L3076.1	12036
L3078	12040
L3080	12056
L3081	12044
L3081.1	12048
L3082	12052
L3083	12060
L3085	11580
L3086	12064
L3088	12068
L3093	12100
L3093.1	12104
L3094	12076
L3095	12080
L3095.2	12084
L3095.4	12092
L3096	12088
L3098	12108
L3099	12112
L3101	12116
L3101.1	12120
L3103	12124

Inter.	— U.S.
L3104	12128
L3106	12132
L3107	12134
L3108	12136
L3109	12148
L3109.1	12152
L3110	12156
L3112	12140
L3116	12160
L3118	12164
L3118.1	12168
L3121	12172
L3123	12180
L3124	12184
L3128	12072
L3130	12188
L3132	12204
L3133	12144, 12208
L3134	12216
L3136	12220
L3137	12212
L3138	12228
L3139	12224
L3141	12192
L3141.1	12196
L3146	12232
L3148	12236
L3149	12238
L3150	12248
L3151	12252
L3151.6	12240
L3151.7	12244
L3152	12256
L3154	12260
L3154.1	12264
L3158	12268
L3159	12272
L3159.1	12276
L3160	12280
L3160.1	12284
L3162	12288
L3162.1	12292
L3166	12296
L3168	12300
L3170	12304
L3171	12308
L3172	12312
L3173	12324
L3174	12316
L3174.1	12320
L3176	12328
L3178	12332
L3180	12336
L3180.1	12340
L3182	12352
L3182.2	12356
L3184	12360
L3186	12364
L3186.1	12368
L3188	12372
L3188.4	12376
L3188.41	12380
L3189	12392
L3190	12384
L3191	12388

Inter.	— U.S.
L3192	12396
L3194	12400
L3198	12404
L3200	12408
L3202	12412
L3203	12416
L3204	12420
L3208	12424
L3210	12432
L3212	12436
L3214	12428
L3218	12440
L3219	12452
L3221	12448
L3222	12456
L3227	12462
L3228	12468
L3231	12472
L3234	12480
L3234.1	12484
L3236	12476
L3240	12488
L3240.1	12492
L3242	12496
L3244	12500
L3245	12504
L3246	12508
L3246.1	12512
L3250	12516
L3250.1	12520
L3252	12524
L3254	12528
L3256	12532
L3262	12544
L3264	12548
L3268	12552
L3272	12556
L3278	12560
L3282	12564
L3284	12568
L3286	12572
L3288	12584
L3288.1	12588
L3290	12576
L3290.1	12580
L3306	12592
L3308	12596
L3310	12600
L3312	12604
L3316	12608
L3317	12610
L3318	12612
L3320	12616
L3322	12620
L3326	12624
L3327	12628
L3328	12632
L3330	12636
L3331	12640
L3332	12644
L3334	12648
L3336	12652
L3340	12676
L3341	12672
L3341.5	12670

Inter.	— U.S.
L3342	12668
L3343	12664
L3343.5	12660
L3344	12656
L3345	12680
L3346	12688
L3347	12684
L3348	12696
L3349	12700
L3350	12704
L3350.4	12708
L3350.6	12712
L3350.8	12716
L3352	12692
L3354	12720
L3358	12724
L3360	12728
L3363	12772
L3363.5	12776
L3363.7	12778
L3364	12732
L3365	12736
L3365.1	12740
L3366	12744
L3368	12748
L3370	12752
L3376	12756
L3379	12760.5
L3382	12764
L3383	12768
L3384	12780
L3386	12801
L3388	12788
L3389	12790
L3390	12792
L3392	12796
L3396	12800
L3398	12804
L3400	12808
L3402	12812
L3403	12836
L3403.2	12838
L3403.9	12818
L3404	12820
L3404.1	12816
L3404.4	12822
L3404.6	12828
L3404.7	12832
L3406	12848
L3406.1	12852
L3408	12839
L3408.1	12839.1
L3410	12840
L3411	12842
L3411.6	12844
L3412	12854
L3412.1	12855
L3414	12856
L3416	12860
L3420	12864
L3421	12868
L3422	12872
L3426	12876
L3428	12880
L3430	12884

CROSS REFERENCE - INTERNATIONAL vs. U.S. LIGHT NUMBER

Inter.	U.S.
L3430.1	12888
L3432	12892
L3442	12896
L3444	12900
L3446	12912
L3448	12916
L3451	12920
L3456	12940
L3457.2	12941
L3457.4	12942
L3460	12944
L3462	12948
L3464	12952
L3464.5	12956
L3464.51	12960
L3465	12953
L3466	12964
L3468	12968
L3469	12730
L3474	12976
L3476	13000
L3478	13004
L3480	13006
L3482	12980
L3482.1	12984
L3484	12988
L3484.1	12992
L3486	12996
L3486.2	12998
L3487	13008
L3490	13012
L3492	13032
L3494	13036
L3495	13014
L3496	13016
L3497	13020
L3498	13024
L3502	13028
L3504	13040
L3506	13044
L3508	13048
L3509	13056
L3509.5	13052
L3510	13060
L3514	13064
L3516	13068
L3518	13076
L3520	13084
L3522	13092
L3526	13096
L3528	13100
L3530	13104
L3532	13108
L3534	13144
L3536	13112
L3536.1	13116
L3538	13140
L3540	13120
L3542	13124
L3544	13132
L3550.5	13150.5
L3552	13160
L3553	13180
L3554	13188
L3554.1	13184
L3555	13156
L3555.4	13192
L3555.6	13196
L3555.7	13200
L3555.8	13204
L3556	13212
L3556.3	13208
L3557	13216
L3557.4	13220
L3558	13224
L3558.5	13225
L3560	13236
L3562	13240
L3566	13244
L3568	13248
L3570	13252
L3572	13256
L3574	13260
L3578	13264
L3582	13268
L3584	13276
L3586	13288
L3587	13292
L3588	13284
L3588.4	13282
L3589	13280
L3590	13312
L3592	13300
L3594	13304
L3594.1	13308
L3598	13316
L3600	13344
L3600.1	13348
L3604	13328
L3606	13336
L3608	13340
L3610	13352
L3610.4	13356
L3612	13360
L3613	13384
L3614	13388
L3616	13368
L3618	13372
L3620	13376
L3621	13374
L3621.2	13374.2
L3621.4	13374.4
L3621.6	13374.6
L3622	13380
L3626	13392
L3627	13396
L3628	13400
L3628.4	13404
L3629	13408
L3630	13440
L3631	13438
L3632	13412
L3634	13416
L3634.5	13414
L3636	13420
L3638	13441
L3638.2	13441.5
L3638.4	13442
L3638.6	13443
L3638.8	13442.5
L3640.94	13428
L3641	13444
L3641.2	13443.5
L3641.4	13444.5
L3642	13424
L3643	13432
L3644	13436
L3646	13448
L3647	13324
L3648	13452
L3649	13320
L3650	13456
L3656	13460
L3660	13472
L3664	13476
L3668	13480
L3670	13484
L3672	13488
L3674	13492
L3678	13496
L3680	13500
L3681	13508
L3682	13504
L3686	13512
L3688	13516
L3691	13548
L3692	13520
L3700	13544
L3701	13536
L3702	13552
L3704	13556
L3706	13560
L3707	13564
L3712	13568
L3714	13572
L3716	13580
L3716.5	13578
L3718	13588
L3720	13592
L3724	13596
L3726	13600
L3728	13604
L3730	13608
L3737	13616
L3740	13648
L3742	13640
L3744	13644
L3745	13620
L3746	13612
L3748	13624
L3750	13628
L3752	13632
L3754	13636
L3755	13652
L3756	13656
L3758	13660
L3760	13664
L3762	13668
L3763	13672
L3764	13676
L3768	13680
L3772	13684
L3775	13692
L3776	13688
L3777	13690
L3778	13696
L3780	13700
L3782	13712
L3784	13716
L3786	13708
L3787	13704
L3788	13720
L3790	13724
L3792	13728
L3796	13732
L3797	13736
L3798	13740
L3800	13744
L3804	13748
L3806	13752
L3807	13756
L3808	13764
L3809	13760
L3809.4	13765
L3809.6	13766
L3810	13768
L3811	13772
L3811.1	13776
L3812	13780
L3814	13784
L3815	13788
L3816	13792
L3817	13796
L3817.1	13800
L3818	13804
L3820	13808
L3822	13812
L3822.1	13816
L3826	13820
L3830	13824
L3832	13828
L3834	13832
L3836	13840
L3840	13836
L3842	13844
L3844	13848
L3846	13852
L3846.1	13856
L3847	13846
L3850	13860
L3851	13864
L3854	13868
L3856	13872
L3861	13880
L3862	13884
L3863	13888
L3865	13892
L3865.1	13896
L3866	13900
L3870	13904
L3872	13908
L3874	13912
L3876	13916
L3877	13920
L3878	13928
L3879	13924
L3880	13932
L3882	13936
L3884	13940
L3885	13944

CROSS REFERENCE - INTERNATIONAL vs. U.S. LIGHT NUMBER

Inter.	U.S.
L3886	13948
L3887	13950
L3888	13952
L3890	13956
L3891	13957
L3891.2	13957.5
L3892	13960
L3894	13968
L3896	13964
L3900	13976
L3901	13980
L3902	13972
L3904	13974
L3906	13984
L3908	13988
L3910	13992
L3911	13994
L3914	13996
L3916	14000
L3918	14004
L3920	14008
L3922	14012
L3924	14020
L3926	14016
L3926.5	3785
L3932	14024
L3933	14026
L3934	14028
L3935	14040
L3936	14038
L3936.2	14032
L3936.21	14036
L3936.4	14030
L3936.41	14031
L3936.6	14042
L3936.62	14042.1
L3937	14060
L3940	14044
L3940.1	14048
L3941	14050
L3941.1	14050.1
L3942	14052
L3942.1	14056
L3946	14064
L3948	14068
L3948.2	14069
L3958	14084
L3960	14088
L3962	14092
L3964	14096
L3965	14104
L3965.2	14100
L3966	14108
L3969	3786
L3970	14112
L3972	14124
L3973	14116
L3976	14076
L3976.2	14080
L3977	14072
L3978	14120
L3980	14128
L3986	14148
L3988	14152
L3989	14156

Inter.	U.S.
L3992	14164
L3994	14168
L3997	14172
L3998	14180
L4000	14184
L4000.2	14198
L4000.4	14196
L4000.6	14176
L4001	14208
L4002	14210
L4004	14212
L4006	14216
L4008	14220
L4009	14204
L4009.4	14200
L4010	14224
L4012	14228
L4014	14232
L4018	14236
L4019	14244
L4020	14240
L4022	14248
L4023.4	14250
L4024	14256
L4026	14260
L4027	14261
L4027.5	14263
L4028	14265
L4028.5	14267
L4029	14258
L4029.1	14258.1
L4032	14268
L4032.1	14272
L4034	14276
L4038	14288
L4038.3	14290
L4039	14292
L4039.4	14280
L4040	14296
L4040.5	14297
L4040.6	14298
L4041	14300
L4042	14304
L4043	14312
L4043.1	14316
L4044	14308
L4045	14320
L4046	14324
L4050	14328
L4050.1	14332
L4052	14336
L4054	14340
L4056	14344
L4059	14350
L4062	14348
L4064	14352
L4066	14356
L4067	14360
L4068	14364
L4082	14372
L4086	14380
L4087	14382
L4088	14384
L4092	14388
L4094	14392

Inter.	U.S.
L4094.5	14394
L4095	14394.1
L4095.2	14393.1
L4095.4	14393
L4096	14396
L4100	14400
L4102	14404
L4106	14368
L4108	14408
L4109	14412
L4112	14420
L4114	14424
L4118	14428
L4120	14432
L4122	14440
L4126	14444
L4128	14448
L4130	14452
L4132	14456
L4133	14460
L4133.1	14464
L4134	14468
L4138	14472
L4140	14476
L4146	14484
L4148	14488
L4149	14492
L4152	14496
L4153	14500
L4153.1	14504
L4156	14508
L4158	14512
L4159	14516
L4160	14520
L4162	14524
L4170	14528
L4171	14532
L4172	14536
L4180	14548
L4184	14552
L4185	14568
L4186	14564
L4187	14556
L4187.1	14560
L4188	14572
L4190	14576
L4191	14580
L4192	14584
L4193	14588
L4196	14596
L4198	14600
L4200	14604
L4204	14608
L4206	14612
L4210	14616
L4212	14620
L4214	14624
L4217	14632
L4218	14628
L4220	14636
L4222	14640
L4223	14644
L4223.4	14648
L4226	14660
L4230	14668

Inter.	U.S.
L4232	14672
L4232.1	14676
L4238	14692
L4238.1	14696
L4240	14700
L4242	14704
L4244	14708
L4245	14712
L4247.2	14716
L4248.2	14720
L4250	14732
L4251	14736
L4252	14744
L4254	14756
L4254.5D	14758
L4255	14768
L4256	14760
L4256.1	14764
L4257	14748
L4258	14752
L4259	14740
L4260	14772
L4260.5	14784
L4261	14786
L4262	14780
L4262.4	14776
L4263	14792
L4264	14788
L4266	14796
L4267	14800
L4268	14804
L4270	14808
L4272	14812
L4274	14816
L4276	14828
L4280	14832
L4282	14824
L4286	14836
L4288	14840
L4290	14844
L4290.1	14848
L4298	17800
L4300	17850
L4302	17816
L4304	17820
L4306	17824
L4314	17804
L4315	17805
L4315.5	17806
L4316	17808
L4317.5	17811
L4317.7	17809
L4318	17812
L4318..5	17813
L4320	17814
L4321	17815
L4322	17828
L4325.4	17830
L4325.5	17832
L4326	17836
L4330	17840
L4330.2	17841
L4331	17842
L4334	17848
L4340	17850.5

CROSS REFERENCE - INTERNATIONAL vs. U.S. LIGHT NUMBER

Inter.	— U.S.
L4342	17852
L4346	17860
L4346.1	17864
L4348	17874
L4354	17876
L4358	17880
L4358.1	17884
L4360	17888
L4360.1	17892
L4361	17904
L4368	17908
L4378	17912
L4382	17916
L4388	17920
L4390	17924
L4394	17928
L4396	17932
L4398	17936
L4406	17944
L4408	17948
L4410	17952
L4415	17956
L4420	17964
L4420.1	17968
L4428	17972
L4430	17976
L4434	17988
L4434.1	17992
L4439	17980
L4440	17984
L4444	17996
L4446	18000
L4448	18004
L4452	18028
L4454	18024
L4454.6	18032
L4455	18012
L4457	18016
L4457.1	18020
L4460	18036
L4466	18172
L4468	18176
L4472	18180
L4473.5	18178
L4473.51	18178.1
L4476	18184
L4477	18188
L4477.1	18192
L4480	18196
L4483	18216
L4484	18204
L4486.2	18214
L4486.3	18214.5
L4487	18213
L4487.1	18213.1
L4488	18212
L4489	18208
L4491	18220
L4491.1	18224
L4492	18228
L4492.1	18232
L4494	18236
L4495	18252
L4495.1	18256
L4495.4	18260
L4496	18244
L4496.1	18248
L4497	18264
L4498	18262
L4499	18268
L4500	18284
L4500.1	18288
L4501	18292
L4503	18308
L4504	18296
L4505	18300
L4505.8	18310
L4506	18316
L4507	18324
L4508	18320
L4513	18332
L4513.1	18336
L4513.4	18340
L4515	18353
L4515.1	18354
L4515.3	18350
L4515.31	18351
L4515.5	18358
L4515.51	18358.1
L4516	18364
L4518	18368
L4518.1	18368.1
L4520	18372
L4520.5	18376
L4521	18380
L4522	18384
L4522.1	18388
L4523	18389
L4523.1	18389.1
L4526	18392
L4528	18410
L4529	18408
L4530	18400
L4530.1	18404
L4531	18416
L4532	18420
L4534	18412
L4538	18424
L4540	18428
L4541	18436
L4541.1	18440
L4541.4	18444
L4541.6	18448
L4542	18452
L4543	18456
L4544	18464
L4546.5	18474
L4550	18476
L4552	18480
L4554	18484
L4555	18488
L4555.1	18492
L4555.5	18494
L4555.6	18493
L4556	18496
L4556.5	18500
L4557	18504
L4558	18508
L4560	18512
L4562	18516
L4564	18620
L4564.1	18624
L4567	18520
L4568	18524
L4570	18528
L4572	18532
L4574	18536
L4575	18544
L4576	18540
L4577.4	18548
L4577.6	18550
L4577.61	18550.1
L4578	18552
L4580	18560
L4581.4	18564
L4582	18616
L4584	18612
L4585	18572
L4585.9	18576
L4586	18568, 18596
L4586.1	18600
L4588	18580
L4588.1	18584
L4590	18588
L4590.1	18592
L4592	18604
L4592.1	18608
L4600	18628
L4604	18632
L4606	18636
L4608	18640
L4616	18648
L4620	18656
L4622	18660
L4626	18664
L4627	18668
L4628	18672
L4629	18673
L4630	18674
L4632	18676
L4632.1	18680
L4632.5	18682
L4635	18684
L4636	18688
L4640	18692
L4640.1	18696
L4641	18698
L4644	18700
L4646	18704
L4647	18708
L4648	18712
L4650	18716
L4652	18720
L4654	18728
L4655.5	18724
L4656	18732
L4657	18792
L4658	18740
L4660	18752
L4660.6	18736
L4661	18748
L4662	18744
L4664	18756
L4664.4	18760
L4664.7	18762
L4665	18764
L4665.3	18768
L4665.31	18772
L4665.5	18776
L4666	18780
L4668	18788
L4668.5	18782
L4668.7	18783.5
L4668.8	18783
L4669	18784
L4672	18790
L4674	18796
L4678	18800
L4680	18804
L4683	18816
L4683.1	18820
L4686	18824
L4688	18828
L4689	18832
L4690	18836
L4696	18840
L4699	18844
L4700	18848
L4702	18856
L4702.1	18856.1
L4704	18860
L4704.1	18864
L4705	18852
L4706	18868
L4708.3	18880
L4708.31	18884
L4708.5	18890
L4708.6	18890.5
L4710	18900
L4712	18904
L4713.2	18911
L4714	18908
L4716	18912
L4718	18920
L4718.4	18948
L4719	18940
L4719.1	18944
L4720	18924
L4720.1	18928
L4720.4	18932
L4720.5	18936
L4721	18916
L4722	18960
L4724	18964
L4726	18968
L4729	18976
L4730	18980
L4730.6	18984
L4731	18988
L4732	18992
L4733	19004
L4734	19008
L4735	19000
L4736	18996
L4737	18998
L4738	19016
L4739	19012
L4743	19020
L4744	19024
L4746	19028

CROSS REFERENCE - INTERNATIONAL vs. U.S. LIGHT NUMBER

Inter.	U.S.
L4746.7	19032
L4747	19036
L4747.1	19040
L4749.2	19044
L4750	19052
L4754	19056
L4758	19068
L4758.1	19072
L4760	19076
L4762	19048
L4764	19080
L4766	19084
L4768	19088
L4768.2	19092
L4768.21	19092.1
L4768.4	19096
L4770	19100
L4772	19104
L4774	19108
L4775	19112
L4776	19116
L4780	18040
L4781	18082
L4782	18068
L4784	18044
L4786	18048
L4789	18058
L4790	18060
L4794	18052
L4794.1	18056
L4800	18072
L4802	18080
L4804	18116
L4820	18132
L4823	18120
L4823.2	18124
L4824	18136
L4826	18140
L4828	18144
L4829	18148
L4829.1	18152
L4832	18156
L4832.1	18160
L4834	18164
L4834.1	18168
L4900	17851
L6010	14852
L6011	14856
L6011.1	14860
L6028	14876
L6029	14872
L6030	14880
L6046	14892
L6082	14904
L6088	14905
L6093	14920
L6094	14916
L6096	14924
L6130	14948
L6172	14968
L6208	14976
L6218	14996
L6224	15000
L6226	15004
L6227	15008
L6227.3	15016
L6227.31	15020
L6228	15012
L6229	15042
L6229.5	15043
L6229.7	15028
L6230	15132
L6230.1	15136
L6230.2	15140
L6231	15120
L6231.1	15124
L6231.2	15100
L6231.21	15104
L6231.4	15076
L6231.41	15080
L6248	15044
L6252	15072
L6253	15056
L6254	15064
L6254.1	15068
L6254.5	15060
L6260	15048
L6267	15052
L6286	15108
L6294	15088
L6297	15092
L6297.1	15096
L6303	15128
L6304	15144
L6306	15148
L6308	15152
L6309	15168
L6311	15160
L6311.1	15162
L6311.2	15163
L6311.4	15164
L6314	15156
L6316	15172
L6316.1	15176
L6319	15184
L6319.1	15188
L6319.2	15192
L6319.4	15196
L6322	15180
L6326	15200
L6329	15208
L6332	15212
L6336	15216
L6342	15224
L6342.01	15226
L6342.1	15228
L6346	15232
L6348	15235
L6349	15238
L6360	15240
L6362	15245
L6364	15246
L6366	15247
L6368	15248
L6372	15264
L6372.1	15268
L6374	15252
L6376	15256
L6376.5	15258
L6377	15260
L6377.1	15262
L6395	15272
L6397.5	15276
L6404	15292
L6408	15308
L6414	15288
L6418	15312
L6426	15324
L6440	15336
L6446	15344
L6472	15376
L6476	15380
L6490	15404
L6494	15408
L6500	15412
L6506	15416
L6516	15432
L6517	15434
L6517.1	15434.1
L6520	15452
L6521	15444
L6522	15448
L6522.05	15448.1
L6522.1	15448.2
L6523	15457
L6523.1	15457.1
L6534	15464
L6537	15468
L6553	15488
L6556	15492
L6560	15496
L6564	15500
L6572	15512
L6576	15516
L6580	15520
L6582	15524
L6584	15528
L6590	15532
L6596	15544
L6600	15564
L6600.1	15568
L6602	15572
L6610	15576
L6612	15588
L6614	15724
L6616	15720
L6618	15716
L6620	15700
L6620.1	15704
L6621	15708
L6621.1	15712
L6624	15644
L6628	15640
L6630	15636
L6632	15632
L6636	15620
L6642	15612
L6642.1	15616
L6646	15608
L6648	15600
L6648.1	15604
L6666	15628
L6672	15648
L6673	15652
L6673.1	15656
L6674	15660
L6674.1	15664
L6676	15676
L6678	15696
L6682	15692
L6688	15732
L6693	15736
L6694	15740
L6700	15744
L6706	15748
L6712	15752
L6718	15756
L6730	15760
L6736	15764
L6736.1	15768
L6740	15780
L6760	15788
L6760.1	15792
L6768	15796
L6768.1	15800
L6784	15832
L6788	15812
L6788.5	15820
L6788.51	15824
L6790	15816
L6800	15836
L6802	15840
L6804	15844
L6806	15848
L6816	15852
L6816.1	15856
L6832	15872
L6836	15888
L6838	15880
L6840	15884
L6844	15952
L6850	15892
L6860	15896
L6864	15900
L6864.1	15904
L6870	15908
L6870.1	15912
L6874	15916
L6874.1	15920
L6876	15924
L6876.1	15928
L6882	15932
L6882.1	15936
L6884	15940
L6884.1	15944
L6896	15948
L6900	15956
L6908	15968
L6914	15980
L6916	15984
L6920	16000
L6932	16004
L6934	16008
L6936	16012
L6939	16032
L6940	16024
L6944	16036
L6946	16040
L6948	16040.8
L6948.05	16040.81

CROSS REFERENCE - INTERNATIONAL vs. U.S. LIGHT NUMBER

Inter.	U.S.
L6948.1	16040.82
L6970	16044
L6972	16056
L6972.1	16058
L6973	16048
L6973.1	16052
L6975	16064
L6975.1	16068
L6976	16072
L6976.1	16076
L6977	16080
L6977.1	16084
L6978	16088
L6979	16092
L6979.1	16096
L6981	16100
L6981.1	16104
L6982	16108
L6982.1	16112
L6984	16116
L6984.1	16120
L6986	16124
L6986.1	16128
L7020	16132
L7024	16136
L7026	16140
L7030	16144
L7032	16148
L7038	16152
L7042	16156
L7048	16160
L7052	16164
L7062	16176
L7068	16168
L7070	16172
L7074	16188
L7076	16192
L7078	16196
L7084	16200
L7088	16204
L7090	16208
L7090.1	16212
L7096	16216
L7100	16220
L7105	16224
L7113	16232
L7116	16240
L7118	16241
L7124	16244
L7140	16256
L7146	16260
L7152	16264
L7158	16272
L7158.5	16277
L7160.5	16278
L7180	16296
L7184	16300
L7190	16304
L7195	16309
L7196	16308
L7210	16316
L7214	16312
L7220	16328
L7234	16344
L7238	16348
L7246	16352
L7250	16356
L7250.1	16360
L7254	16364
L7259.9	16380
L7260	16376
L7260.1	16374
L7262	16382
L7264	16392
L7264.1	16396
L7266	16384
L7266.1	16388
L7270	16408
L7270.1	16412
L7476	16436
L7480	16440
L7482	16444
L7485	16456
L7494	16450
L7496	16460
L7496.1	16464
L7497	16479
L7497.1	16480
L7498	16484
L7498.1	16488
L7499	16492
L7499.1	16496
L7518	16500
L7518.1	16504
L7536	16516
L7540	16520
L7550	16556
L7553	16558
L7556	16560
L7560	16564
L7564	16572
L7566	16568
L7568	16528
L7570	16524
L7572	16512
L7618	16576
L7636	16580
L7642	16584
L7650	16592
L7678	16600
L7714	16656
L7718	16660
L7840	16680
L7990	16532
L8000	16536
L8008	16540
L8012	16548
L8014	16552
L8016	16860
L8017	16862
L8022	16868
L8026	16872
L8030	16876
L8044	16880
L8047	16888
L8048	16890
L8050	16996
L8051	16998
L8052	16892
L8053	16896
L8055	16994
L8062	16904
L8064	16905
L8066	16906
L8068	16907
L8088	16916
L8100	16948
L8200	17000
L8202	17004
L8203	17008
L8204	17128
L8206	17120
L8208	17136
L8209	17132
L8210	17168
L8211	17144
L8211.1	17148
L8212	17152
L8213	17156
L8213.1	17156.1
L8214	17160
L8214.5	17162
L8214.51	17162.5
L8215	17164
L8217	17176
L8217.4	17180
L8218	17184
L8219	17216
L8219.1	17220
L8219.9	17188
L8220	17192
L8220.1	17196
L8221	17204
L8222	17224
L8227	17232
L8229	17236
L8229.1	17240
L8235	17244
L8235.1	17248
L9278	17116
L9282	17112
L9286	17104
L9288	17100
L9290	17096
L9294	17012
L9300	17024
L9300.1	17028
L9308	17040
L9308.1	17044
L9310	17032
L9312	17052
L9312.1	17056
L9313	17060
L9313.5	17064
L9323	17084
L9323.1	17088
L9324	17076
L9327	17068
L9328	17072
L9329	17074
L9330	17092
L9339	17320
L9343	17292
L9344	17296
L9345	17300
L9347	17308
L9348	17304
L9349	17312
L9349.5	17336
L9450	17324
L9452	17328
L9454	17332
L9462	17340
L9464	17344
L9466	17348
L9467	17352
L9470	17360
L9472	17356
L9473	17368
L9474	17376
L9476	17392
L9478	17388
L9479	17384
L9490	17426
L9494	17432
L9500	17448
L9910	17784
L9915	17791
L9920	17793
L9925	17796