Chart 81092 (A) NM 32/03

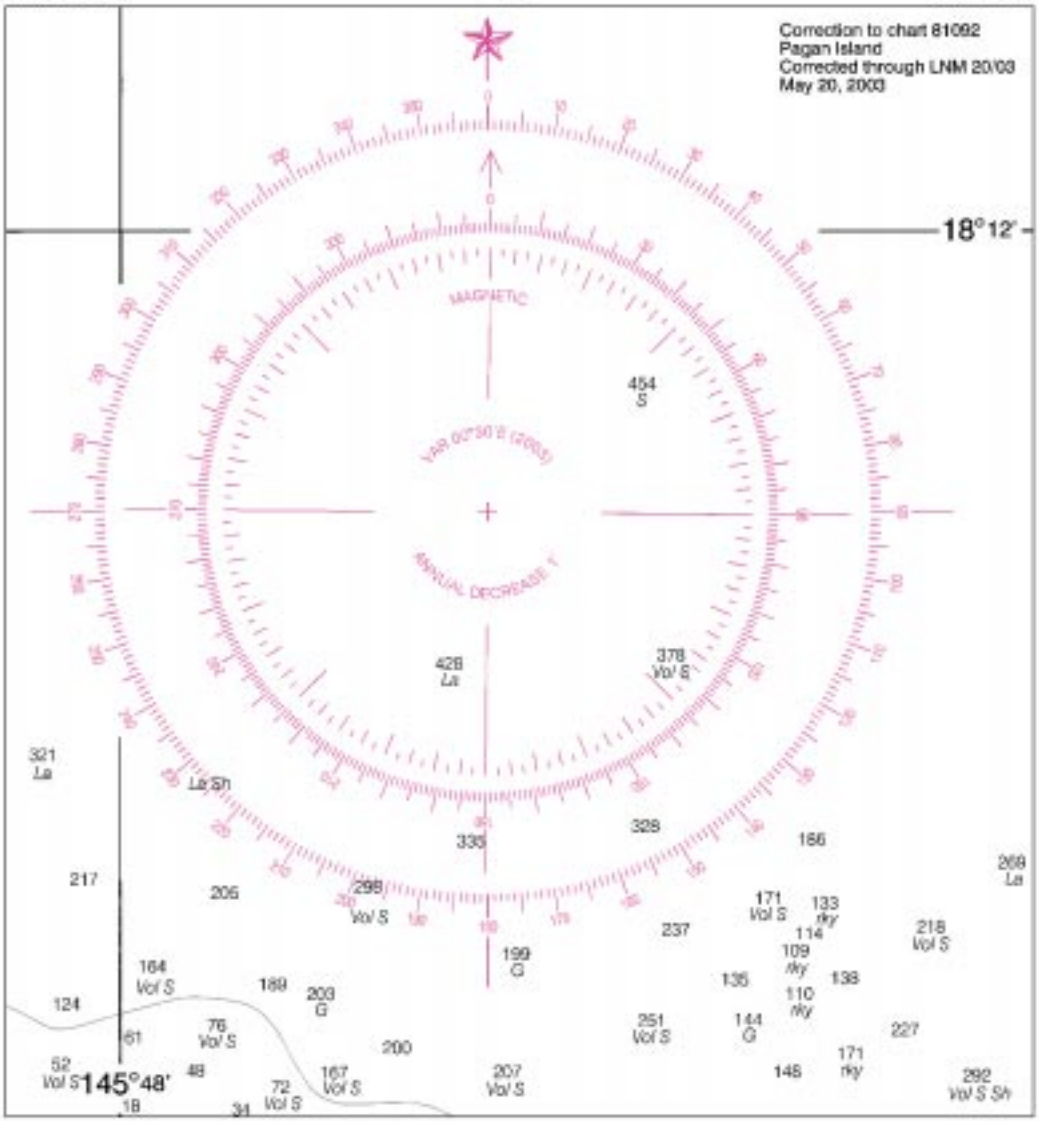

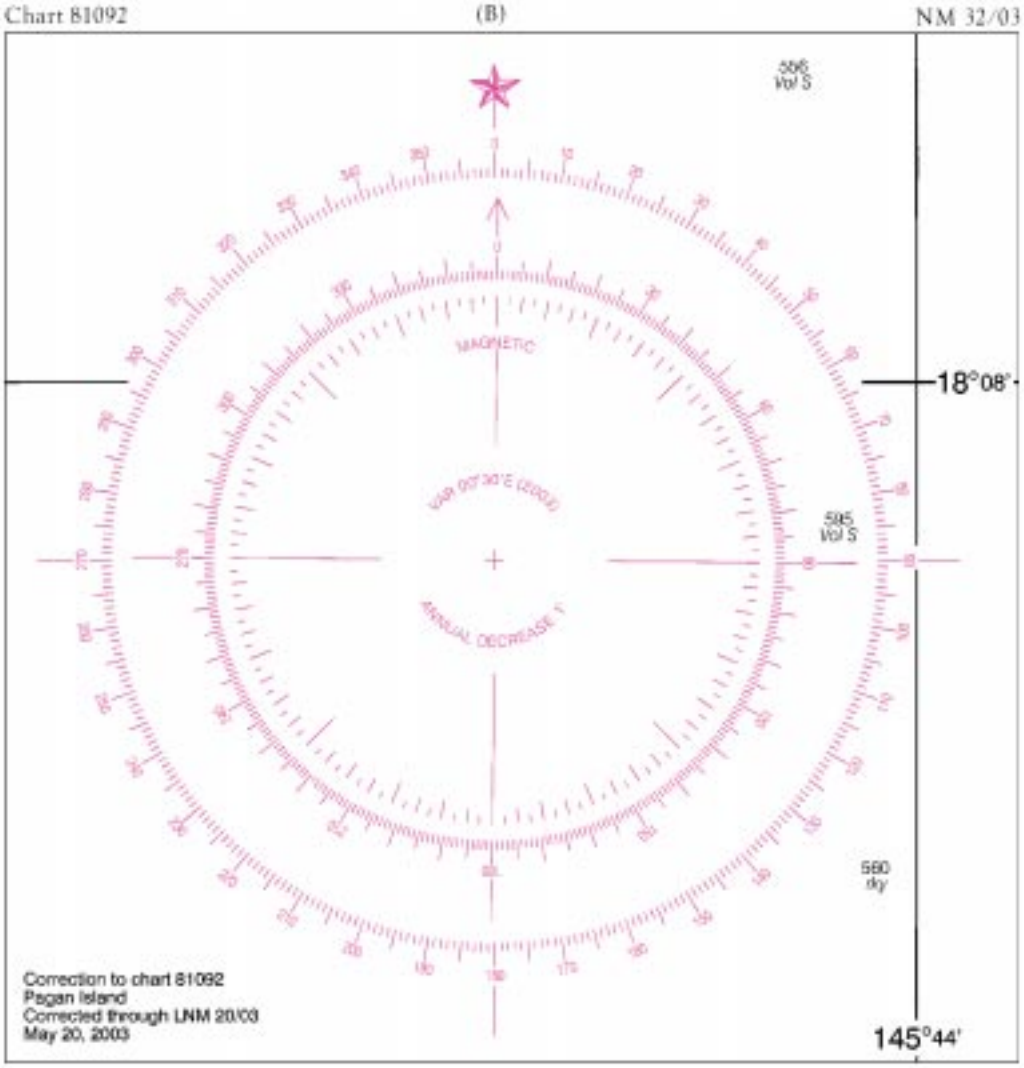
Chart 81092
(B)
NM 32/03
556
Vol S
MAGNETIC
VAR 00°30'E (2003)
ANNUAL DECREASE 5'
18°08'
585
Vol S
560
dy
Correction to chart 81092
Pagan Island
Corrected through LNM 20/03
May 20, 2003
145°44'

Chart 81092 (C) NM 32/03

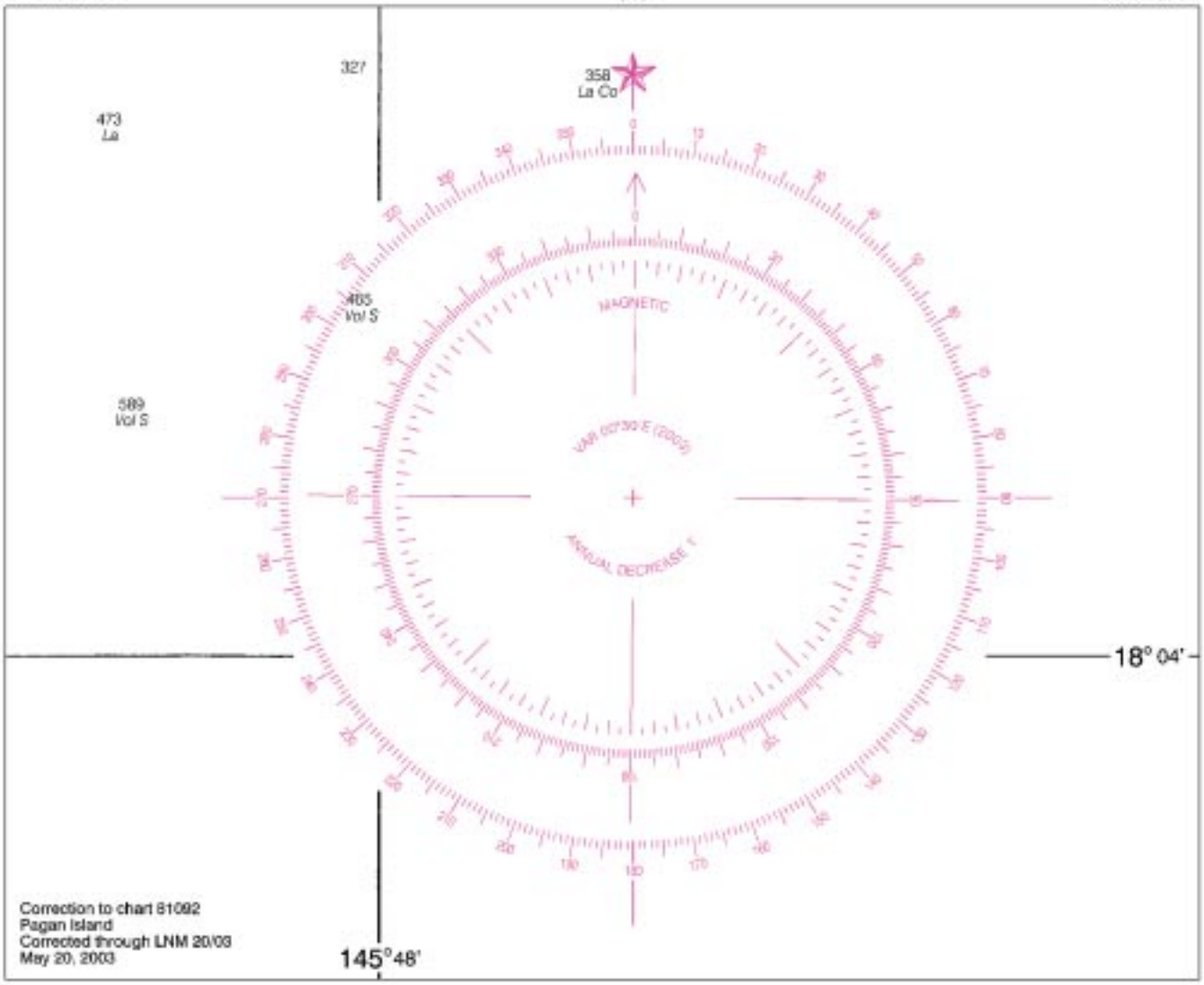

Chart 81092 (D) NM 32/03

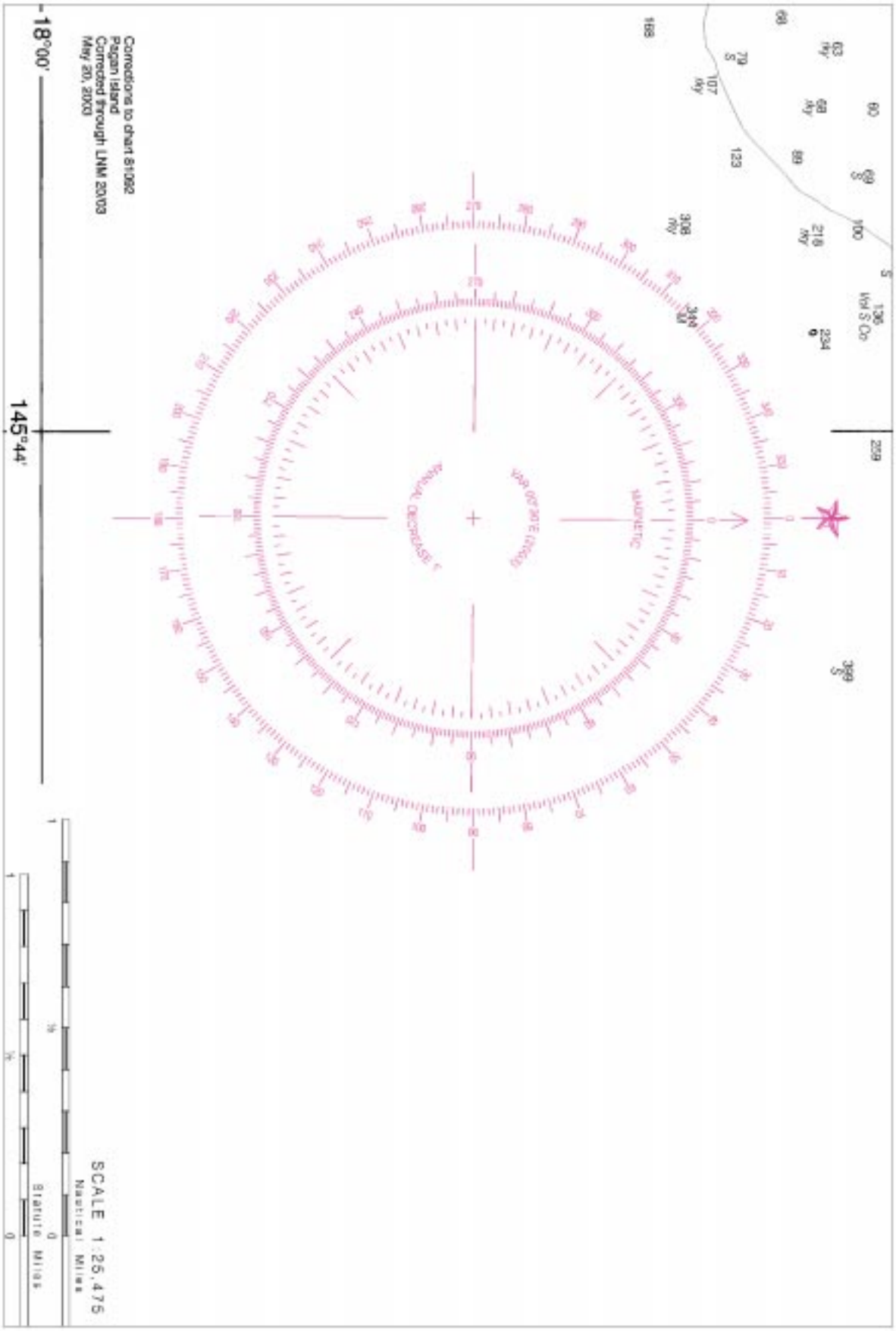

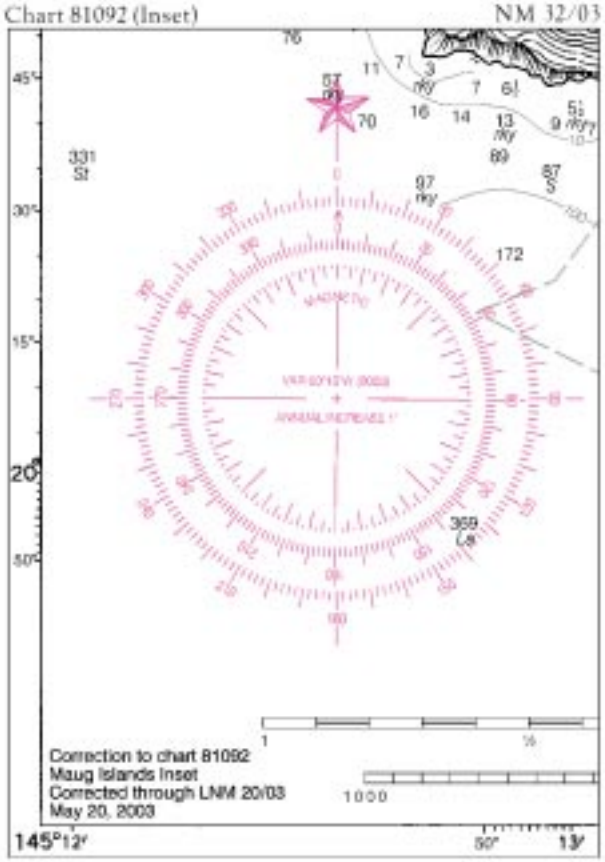
Chart 81092 (Inset)
NM 32/03
Correction to chart 81092
Maug Islands Inset
Corrected through LNM 20/03
May 20, 2003
145°12'

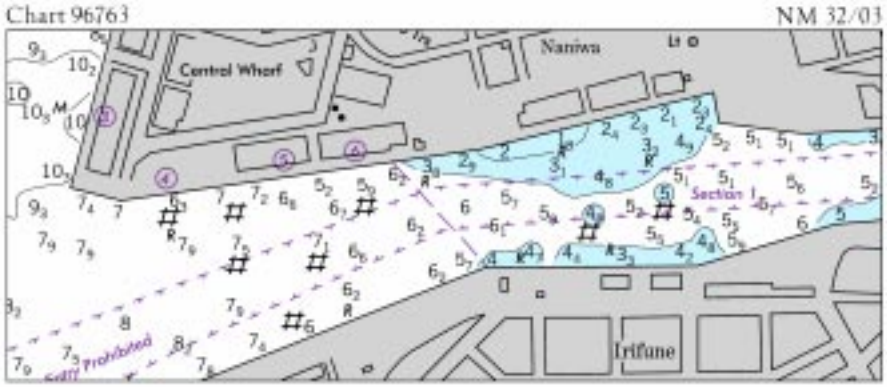
Chart 96763
NM 32/03
Central Wharf
Naniwa
Section I
Trifune

Chart 11478 NM 32/03

PORT CANAVERAL CHANNEL DEPTHS

TABULATED FROM SURVEYS BY THE CORPS OF ENGINEERS - REPORT OF MAY 2003 AND SURVEYS OF APR 2003

CONTROLLING DEPTHS FROM SEAWARD IN FEET AT MEAN LOWER LOW WATER (MLLW)						PROJECT DIMENSIONS		
NAME OF CHANNEL	LEFT OUTSIDE QUARTER	LEFT INSIDE QUARTER	RIGHT INSIDE QUARTER	RIGHT OUTSIDE QUARTER	DATE OF SURVEY	WIDTH (FEET)	LENGTH (NAUT. MILES)	DEPTH MLLW (FEET)
OUTER REACH	41.2	41.1	41.6	40.9	4-03	400	5.5	44
MIDDLE REACH	43.7	44.2	43.8	37.6	4-03	400	0.9	44
INNER REACH	37.8	41.6	40.9	37.8	4-03	400	0.8	40
WEST ACCESS CHANNEL (EAST PORTION)	37.8	40.6	41.0	39.1	4-03	400	0.3	39
WEST ACCESS CHANNEL (WEST PORTION)	30.5	34.4	35.1	34.6	4-03	400	0.3	31

NOTE - CONSULT THE CORPS OF ENGINEERS FOR CHANGES SUBSEQUENT TO THE ABOVE INFORMATION