Chart 18419 (A) NM 12/03

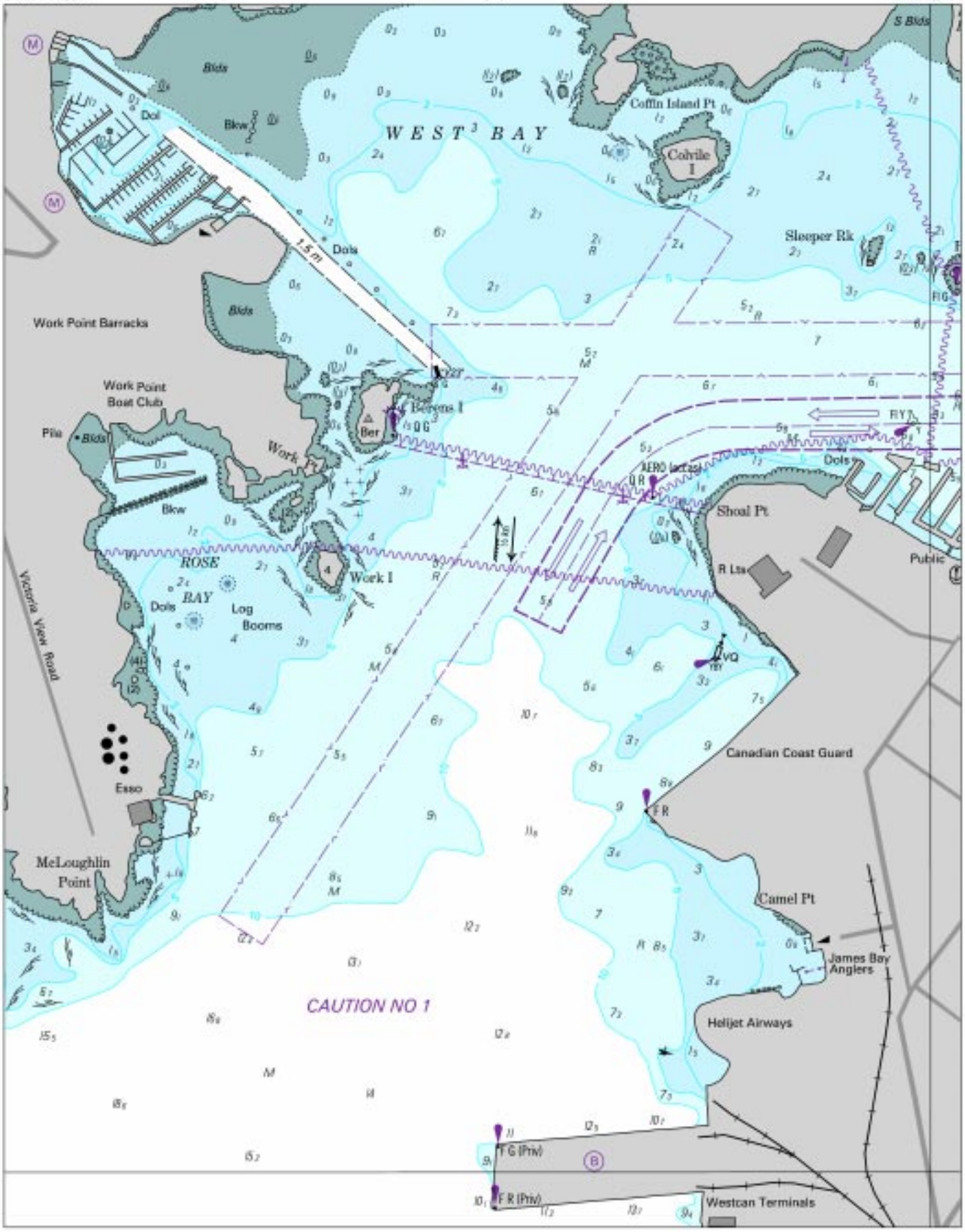

Chart 18419 (B) NM 12/03

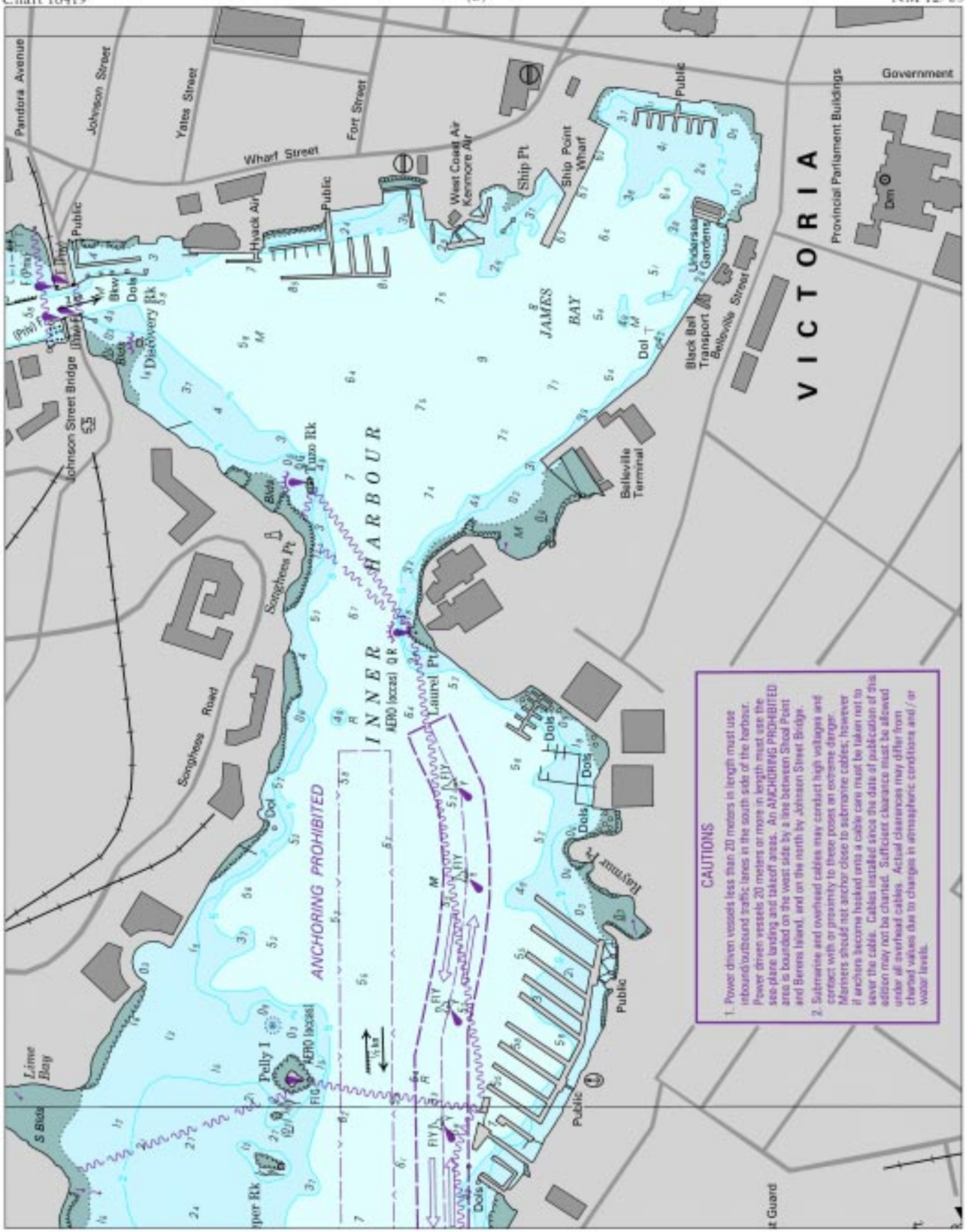

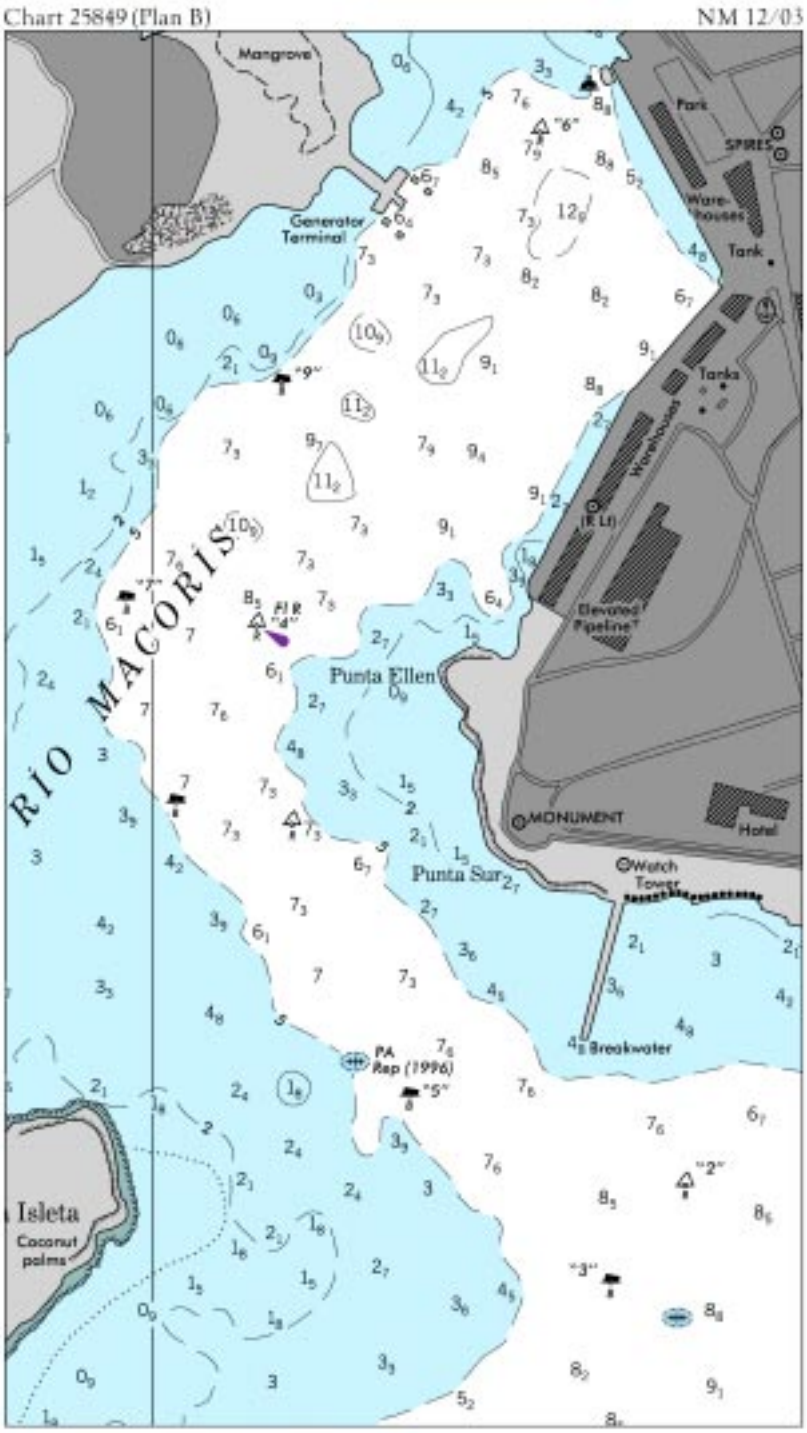
Chart 25849 (Plan B)
NM 12/03
Mangrove
Generator Terminal
Park
SPIRES
Ware-houses
Tank
Tanks
Warehouses
Elevated Pipeline
RIO MACORIS
Punta Ellen
Punta Sur
MONUMENT
Hotel
Watch Tower
Breakwater
PA Rep (1996)
Isleta
Coconut palms

Chart 54409 (Plan M) NM 12/03

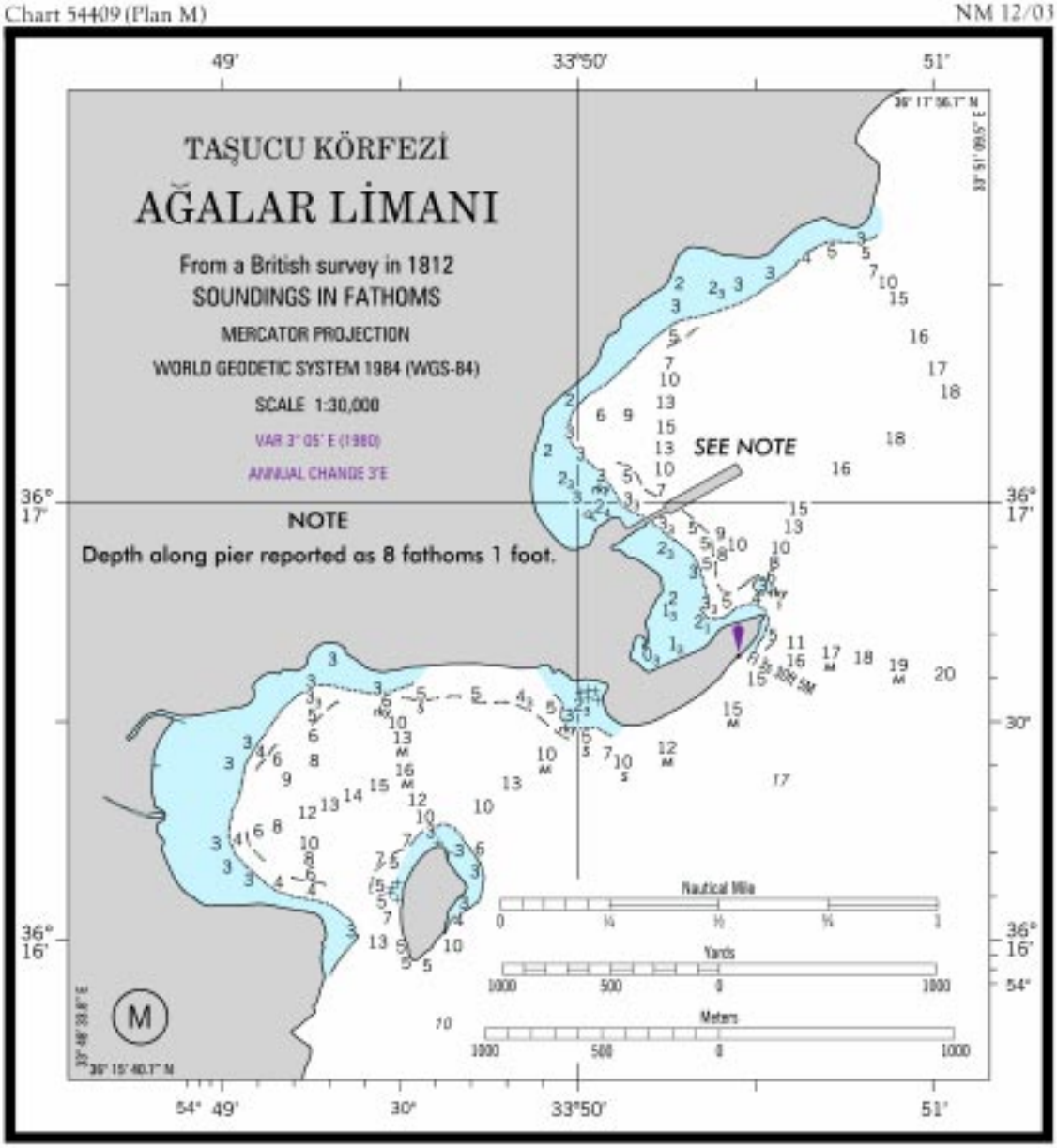

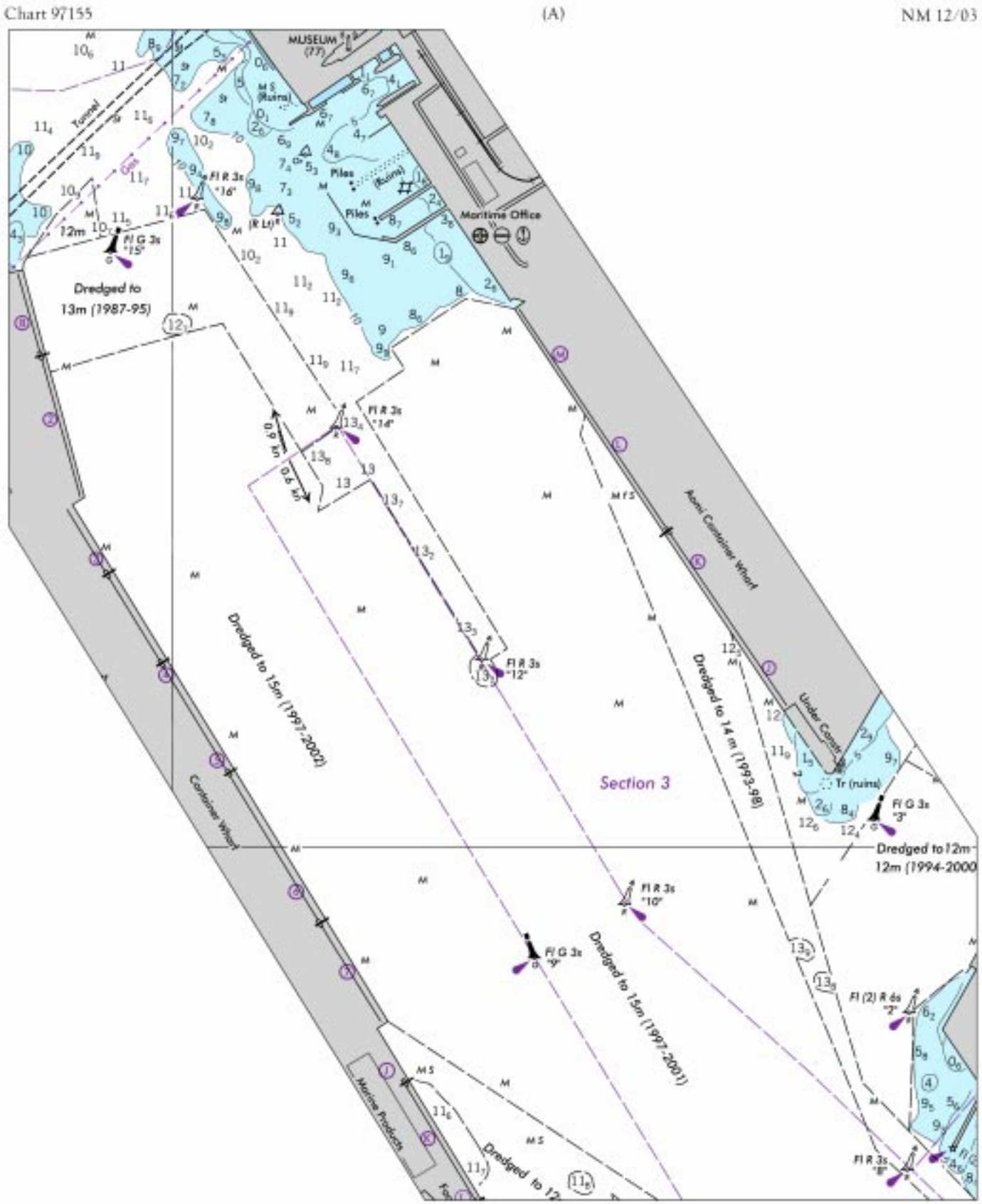
Chart 97155
(A)
NM 12/03
MUSEUM
Tunnel
Piles
Maritime Office
Dredged to
13m (1987-95)
Fl R 3s
"16"
Fl G 3s
"15"
Fl R 3s
"14"
Fl R 3s
"12"
Fl R 3s
"10"
Fl G 3s
"9"
Fl (2) R 6s
"2"
Fl R 3s
"8"
Fl G 3s
"3"
Dredged to 15m (1997-2002)
Dredged to 14 m (1993-98)
Dredged to 15m (1997-2001)
Dredged to 12m
12m (1994-2000
Section 3
Container Wharf
Atomic Container Wharf
Under Construction
Tr (ruins)
Marine Products

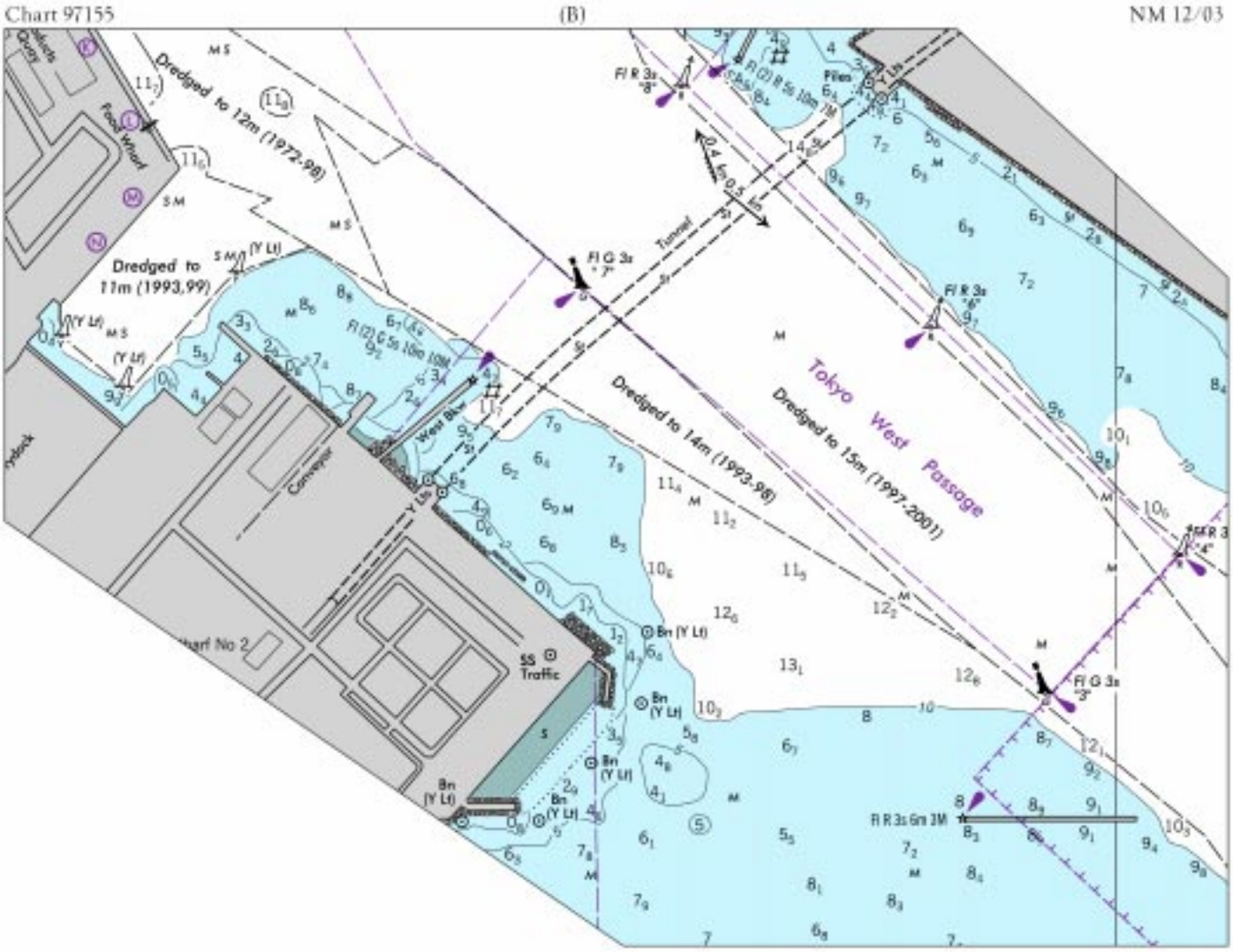
Chart 97155
(B)
NM 12/03
Dredged to 12m (1972-98)
Dredged to 11m (1993,99)
Dredged to 14m (1993-98)
Dredged to 15m (1997-2001)
Tokyo West Passage
Tunnel
Conveyor
West Bkw
SS Traffic
Fl G 3s
Fl R 3s
Fl R 3s 6m 3M
Piles
Bn (Y Lt)
Food Wharf
Wharf No 2

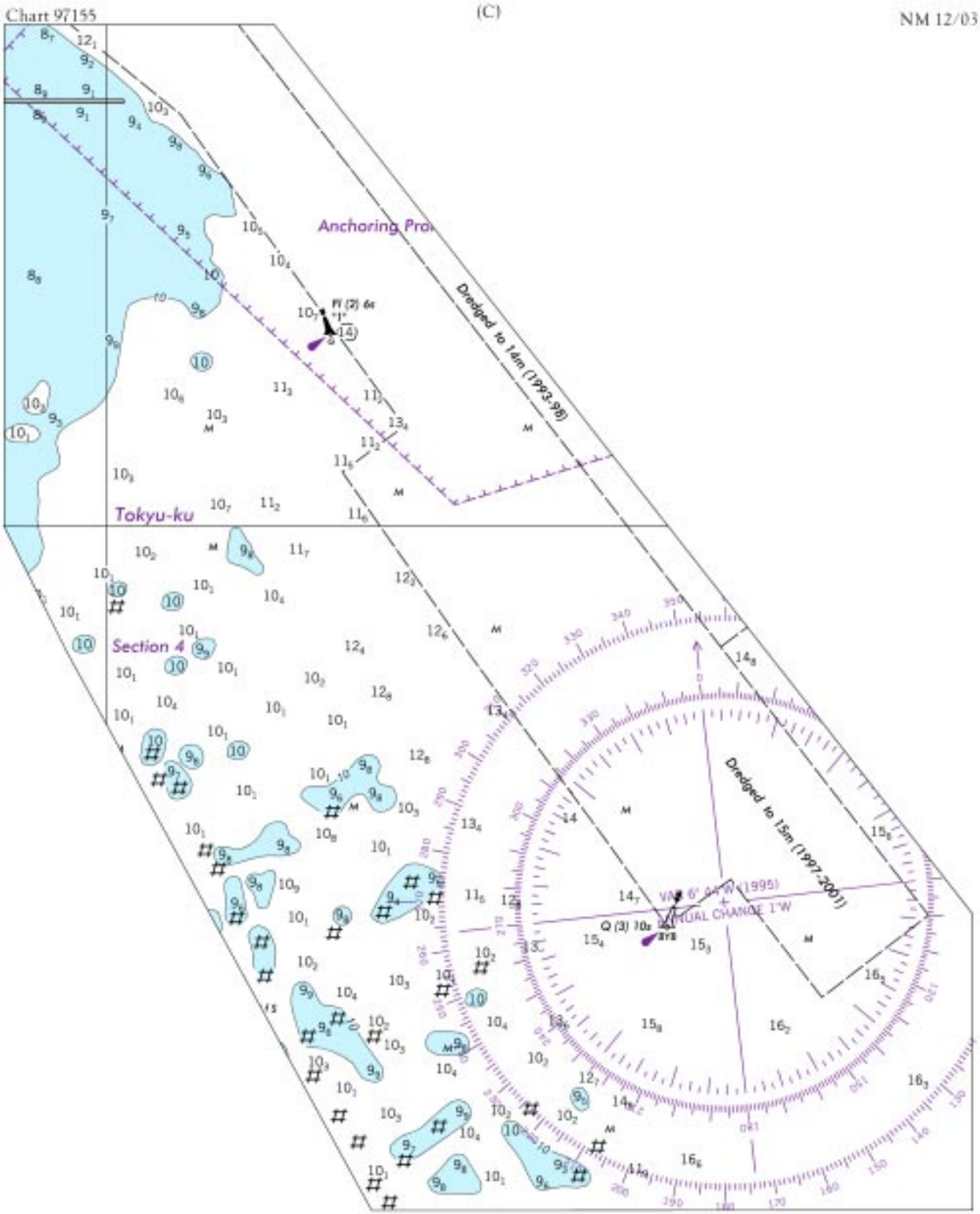
Chart 97155
(C)
NM 12/03
Anchoring Pro
Dredged to 14m (1993-96)
Tokyu-ku
Section 4
Dredged to 15m (1997-2001)
ANNUAL CHANGE 1'W

Chart 18685 NM 12/03

MOSS LANDING HARBOR

TABULATED FROM SURVEYS BY THE CORPS OF ENGINEERS - SURVEYS TO OCT 2002

CONTROLLING DEPTHS FROM SEAWARD IN FEET AT MEAN LOWER LOW WATER (MLLW)					PROJECT DIMENSIONS		
NAME OF CHANNEL	LEFT OUTSIDE QUARTER	MIDDLE HALF OF CHANNEL	RIGHT OUTSIDE QUARTER	DATE OF SURVEY	WIDTH (FEET)	LENGTH (NAUT. MILES)	DEPTH MLLW (FEET)
ENTRANCE CHANNEL	11.5	9.7	9.3	10-02	200	0.3	15
TURNING BASIN	10.0	13.1	10.7	10-02	300	0.1	15
INNER CHANNEL	13.5	12.3	13.1	10-02	100	0.4	15
INNER TURNING BASIN	12.3	12.0	13.5	10-02	100-120	0.1	15

NOTE - CONSULT THE CORPS OF ENGINEERS FOR CHANGES SUBSEQUENT TO THE ABOVE INFORMATION

Chart 18773 NM 12/03

SAN DIEGO HARBOR CHANNEL DEPTHS

TABULATED FROM SURVEYS BY THE CORPS OF ENGINEERS - SURVEYS TO JUL 2002

CONTROLLING DEPTHS FROM SEAWARD IN FEET AT MEAN LOWER LOW WATER (MLLW)					PROJECT DIMENSIONS		
NAME OF CHANNEL	LEFT OUTSIDE QUARTER	MIDDLE HALF OF CHANNEL	RIGHT OUTSIDE QUARTER	DATE OF SURVEY	WIDTH (FEET)	LENGTH (NAUT. MILES)	DEPTH MLLW (FEET)
SAN DIEGO HARBOR ENTRANCE CHANNEL	47.2A	46.9	46.2	7-02	800	2.1	42

A. EXCEPT FOR SHOALING TO 37.7 FT FOR OUTSIDE 60 FT OF CHANNEL
NOTE - CONSULT THE CORPS OF ENGINEERS FOR CHANGES SUBSEQUENT TO THE ABOVE INFORMATION