Chart 61611 (A) NM 33/00

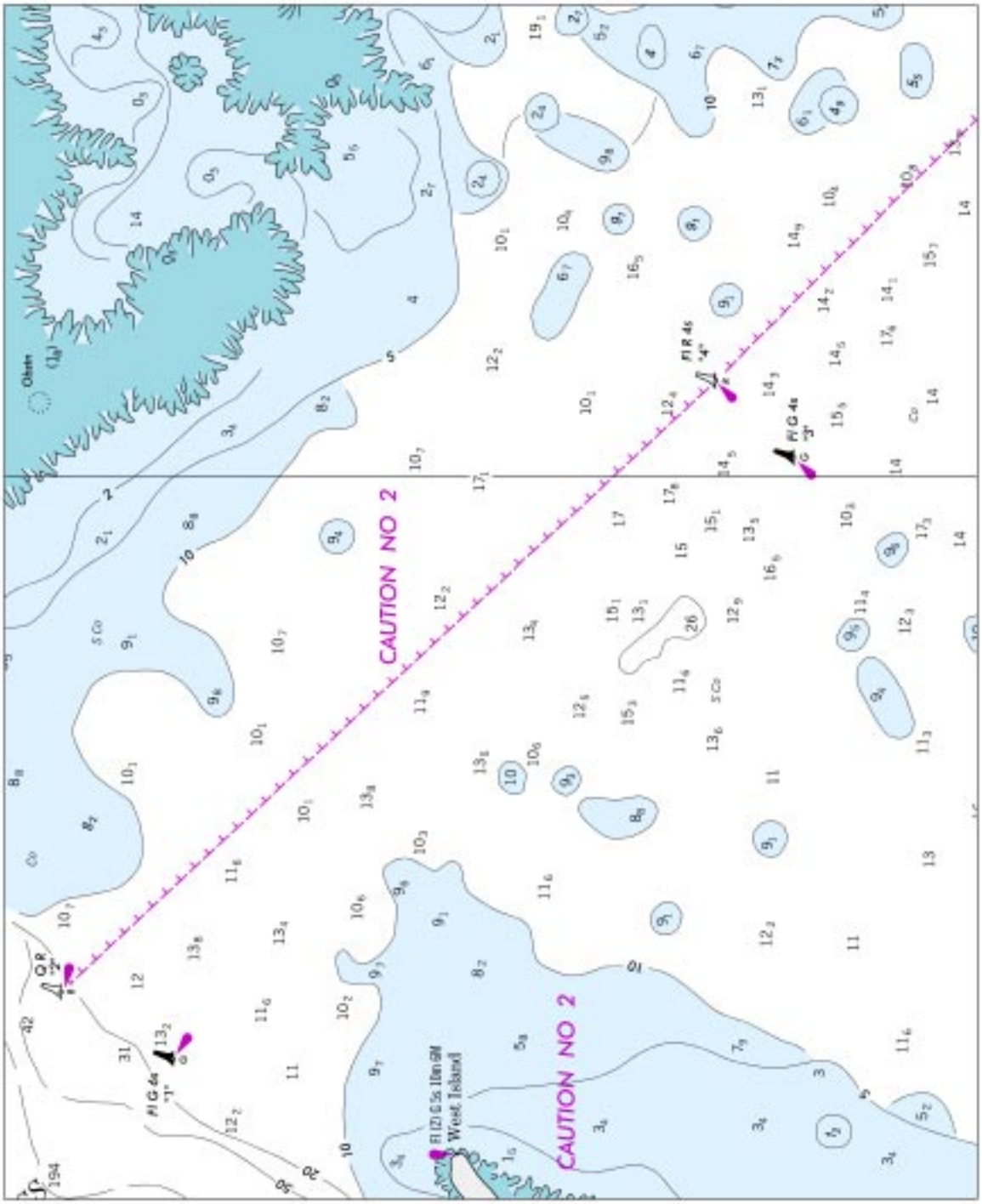

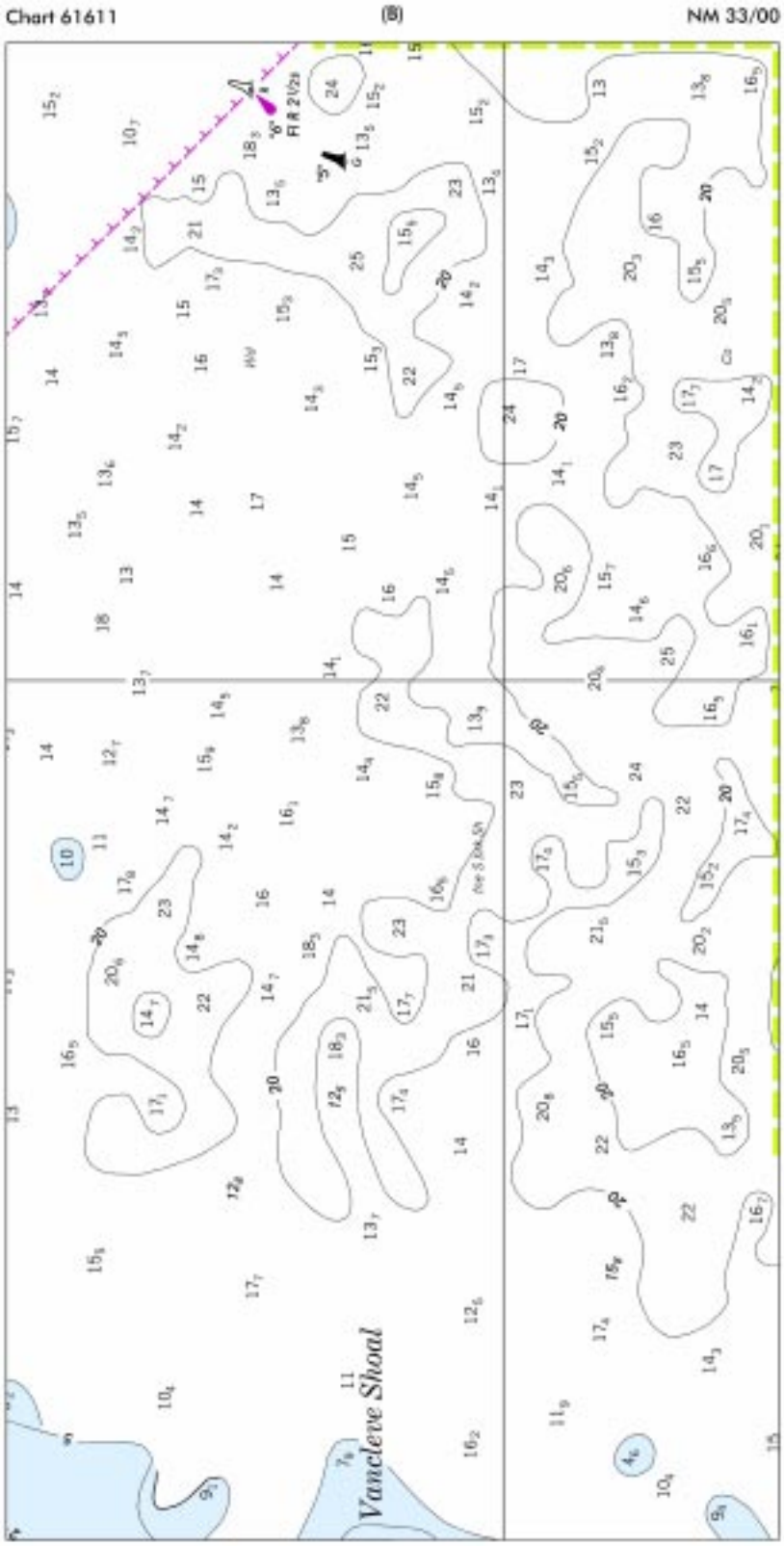
Chart 61611
(B)
NM 33/00
Vancleve Shoal

Chart 97229 NM 33/00

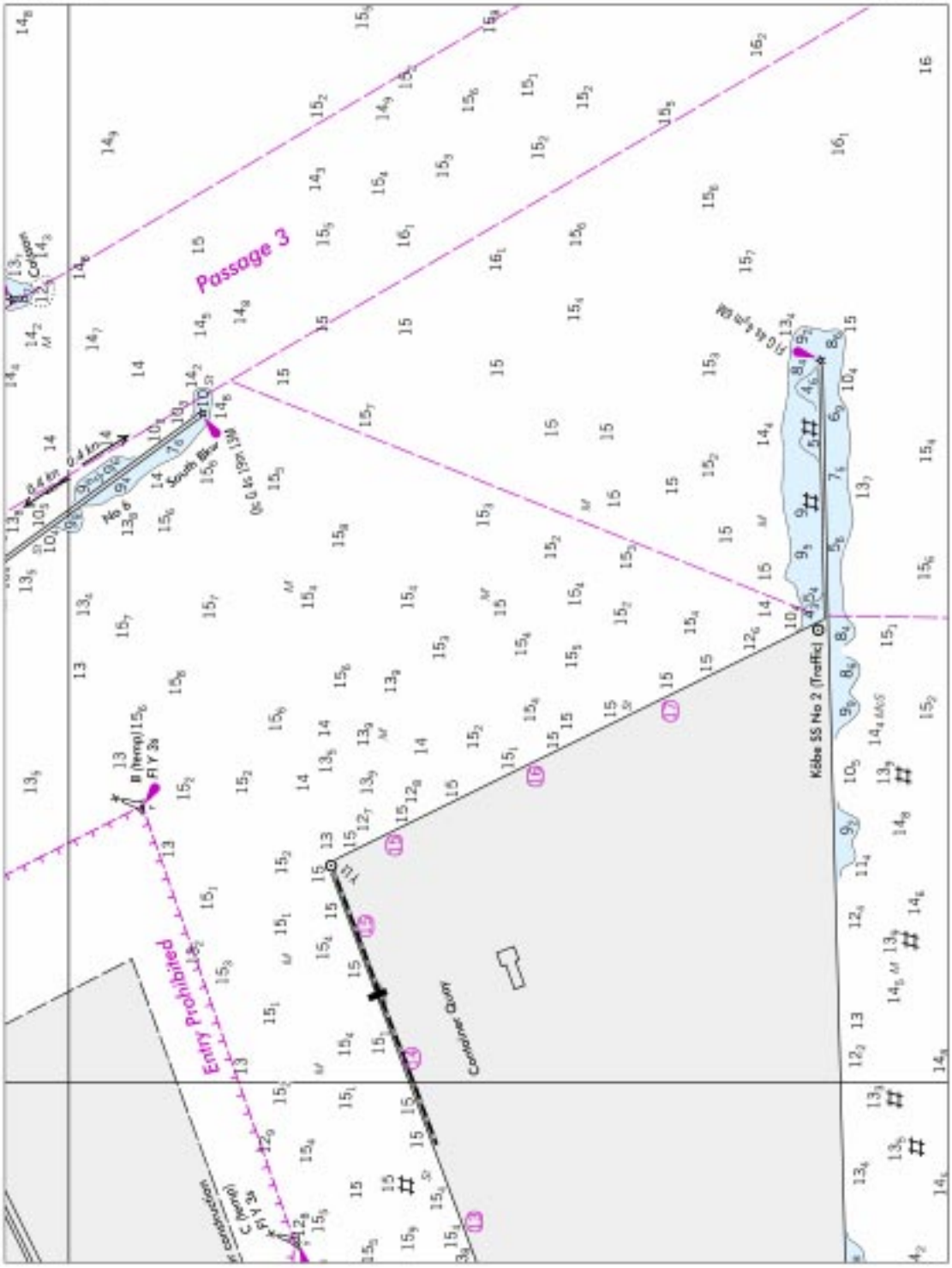

CHART 11477 NM N33/00

PORT CANAVERAL CHANNEL DEPTHS

TABULATED FROM SURVEYS BY THE CORPS OF ENGINEERS - REPORT OF JUNE 2000

CONTROLLING DEPTHS FROM SEAWARD IN METERS AT MEAN LOWER LOW WATER (MLLW)						PROJECT DIMENSIONS		
NAME OF CHANNEL	LEFT OUTSIDE QUARTER	LEFT INSIDE QUARTER	RIGHT INSIDE QUARTER	RIGHT OUTSIDE QUARTER	DATE OF SURVEY	WIDTH (METERS)	LENGTH (NAUT. MILES)	DEPTH MLLW (METERS)
OUTER REACH	12.7	12.7	12.8	12.9	4-00	122	5.5	A13.4
MIDDLE REACH	13.5	13.6	13.7	13.4	4-00	122	0.9	A13.4
INNER REACH	11.7	12.3	12.3	11.6	4-00	122	0.6	A11.9

A . U.S NAVY PROJECT - EXCEEDS CORPS OF ENGINEERS PROJECT DEPTH OF 11.3 METERS

NOTE - CONSULT THE CORPS OF ENGINEERS FOR CHANGES SUBSEQUENT TO THE ABOVE INFORMATION

CHART 11478 NM 33/00

PORT CANAVERAL CHANNEL DEPTHS

TABULATED FROM SURVEYS BY THE CORPS OF ENGINEERS - REPORT OF JUNE 2000

CONTROLLING DEPTHS FROM SEAWARD IN FEET AT MEAN LOWER LOW WATER (MLLW)						PROJECT DIMENSIONS		
NAME OF CHANNEL	LEFT OUTSIDE QUARTER	LEFT INSIDE QUARTER	RIGHT INSIDE QUARTER	RIGHT OUTSIDE QUARTER	DATE OF SURVEY	WIDTH (FEET)	LENGTH (NAUT. MILES)	DEPTH MLLW (FEET)
OUTER REACH	41.9	41.9	42.0	42.4	4-00	400	5.5	A44
MIDDLE REACH	44.4	44.7	44.9	44.1	4-00	400	0.9	A44
INNER REACH	38.4	40.4	40.5	38.2	4-00	400	0.6	A39

A . U.S NAVY PROJECT - EXCEEDS CORPS OF ENGINEERS PROJECT DEPTH OF 37 FEET.

NOTE - CONSULT THE CORPS OF ENGINEERS FOR CHANGES SUBSEQUENT TO THE ABOVE INFORMATION

CHART 11481 NM 33/00

PORT CANAVERAL CHANNEL DEPTHS

TABULATED FROM SURVEYS BY THE CORPS OF ENGINEERS - REPORT OF JUNE 2000

CONTROLLING DEPTHS FROM SEAWARD IN METERS AT MEAN LOWER LOW WATER (MLLW)						PROJECT DIMENSIONS		
NAME OF CHANNEL	LEFT OUTSIDE QUARTER	LEFT INSIDE QUARTER	RIGHT INSIDE QUARTER	RIGHT OUTSIDE QUARTER	DATE OF SURVEY	WIDTH (METERS)	LENGTH (NAUT. MILES)	DEPTH MLLW (METERS)
OUTER REACH	12.7	12.7	12.8	12.9	4-00	122	5.5	A13.4
MIDDLE REACH	13.5	13.6	13.7	13.4	4-00	122	0.9	A13.4
INNER REACH	11.7	12.3	12.3	11.6	4-00	122	0.6	A11.9

A . U.S NAVY PROJECT - EXCEEDS CORPS OF ENGINEERS PROJECT DEPTH OF 11.3 METERS

NOTE - CONSULT THE CORPS OF ENGINEERS FOR CHANGES SUBSEQUENT TO THE ABOVE INFORMATION

CHART 18658 NM 33/00

SUISUN BAY

TABULATED FROM SURVEYS BY THE CORPS OF ENGINEERS - SURVEYS TO NOV 1999

CONTROLLING DEPTHS FROM SEAWARD IN FEET AT MEAN LOWER LOW WATER (MLLW)					PROJECT DIMENSIONS		
NAME OF CHANNEL	LEFT OUTSIDE QUARTER	MIDDLE HALF OF CHANNEL	RIGHT OUTSIDE QUARTER	DATE OF SURVEY	WIDTH (FEET)	LENGTH (NAUT. MILES)	DEPTH MLLW (FEET)
EAST BULLS HEAD CHANNEL	33.1	32.8	33.2	11,12-97/ 11-99	350	1.1	35
PT. EDITH CROSSING RANGE	36.8	34.0	32.7	11-99	350	1.1	35
PRESTON PT. REACH	36.3	35.0	34.2	11-99	350	0.9	35
ROE ISLAND CHANNEL	32.2	34.3	34.5	11-99	350	1.1	35
PORT CHICAGO REACH	37.2	36.9	36.7	11-99	350	0.52	35
MIDDLE GROUND CHANNEL							
WEST REACH	35.6	36.2	35.6	11-99	350	1.29	35
EAST REACH	35.0	36.1	34.5	11,12-97/ 11-99	350	1.09	35

NOTE - CONSULT THE CORPS OF ENGINEERS FOR CHANGES SUBSEQUENT TO THE ABOVE INFORMATION