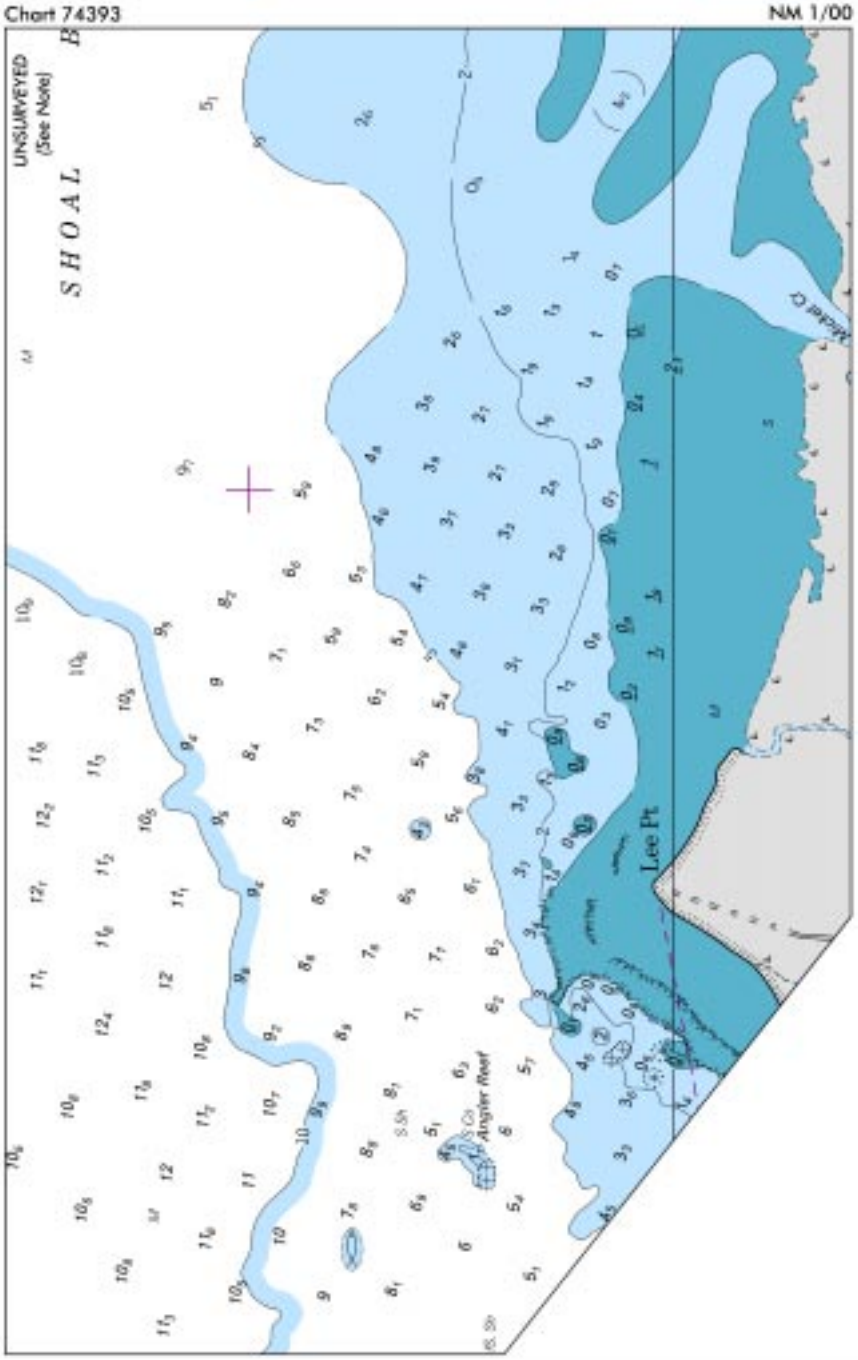
Chart 74393
NM 1/00
UNSURVEYED
(See Note)
SHOAL
Angler Reef
Lee Pt

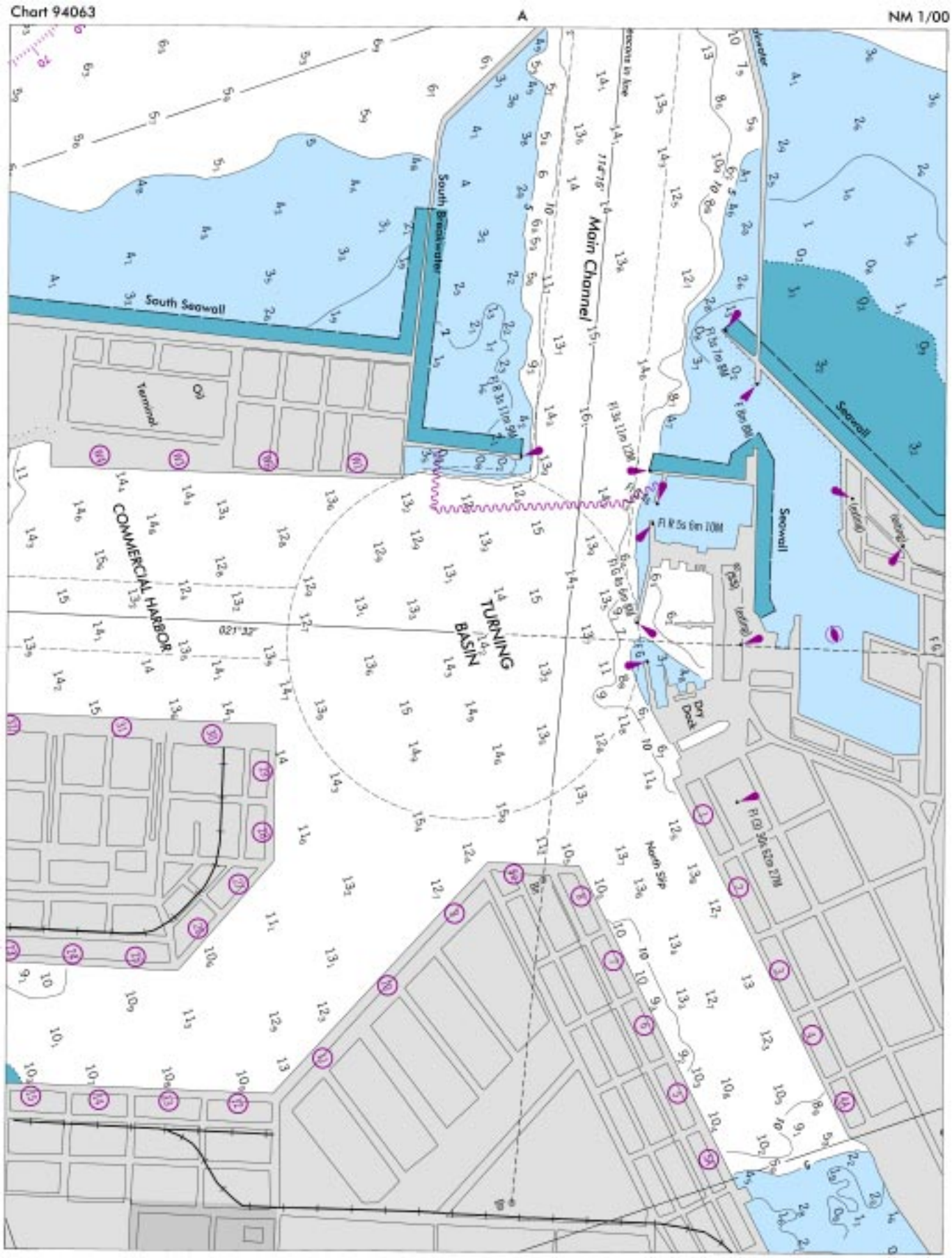
Chart 94063
A
NM 1/00
South Seawall
South Breakwater
Main Channel
Seawall
Seawall
Terminal
COMMERCIAL HARBOR
TURNING BASIN
Dry Dock
North Slip

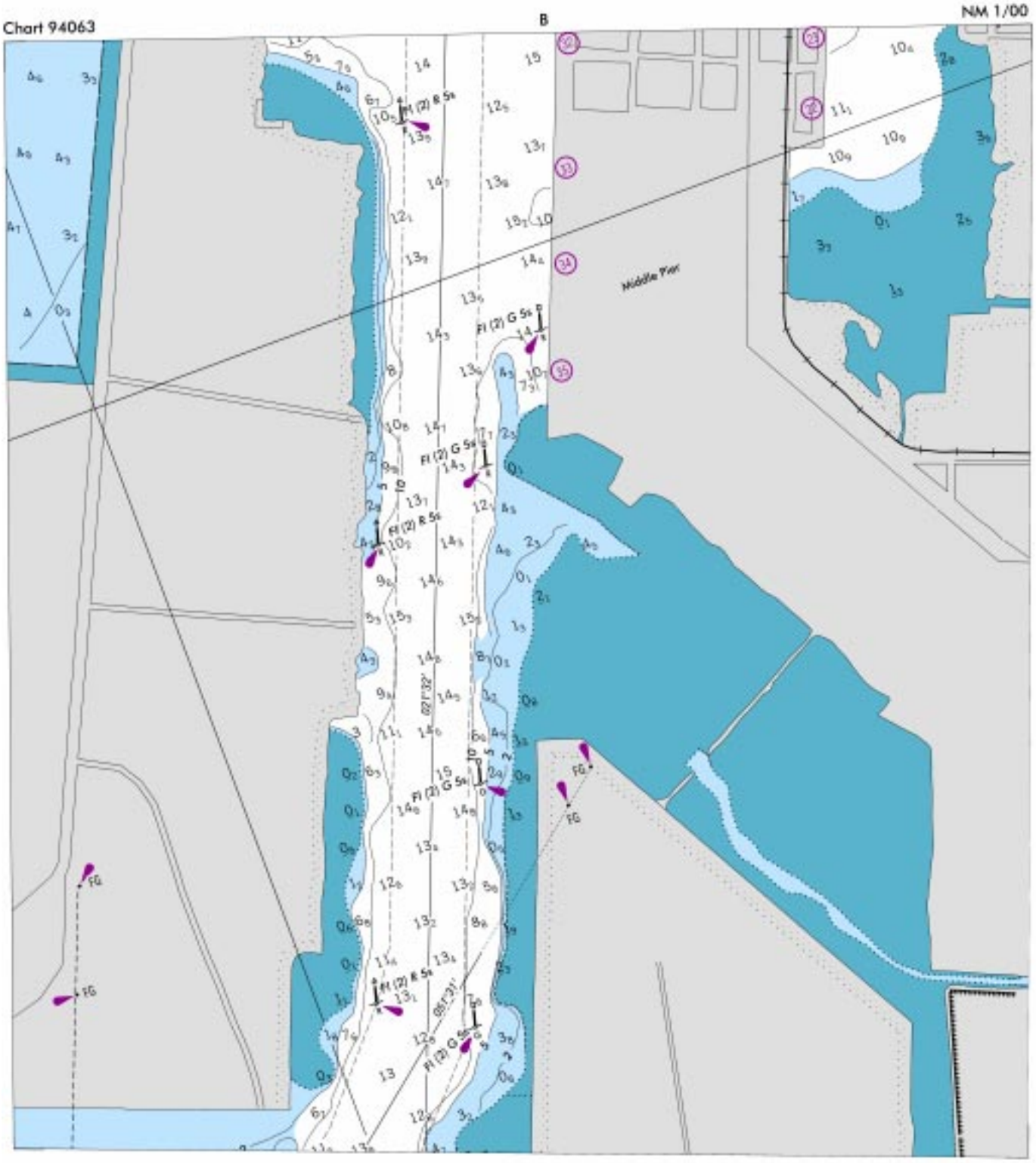
Chart 94063
B
NM 1/00
Middle Pier
Fl (2) R 5s
Fl (2) G 5s
FG

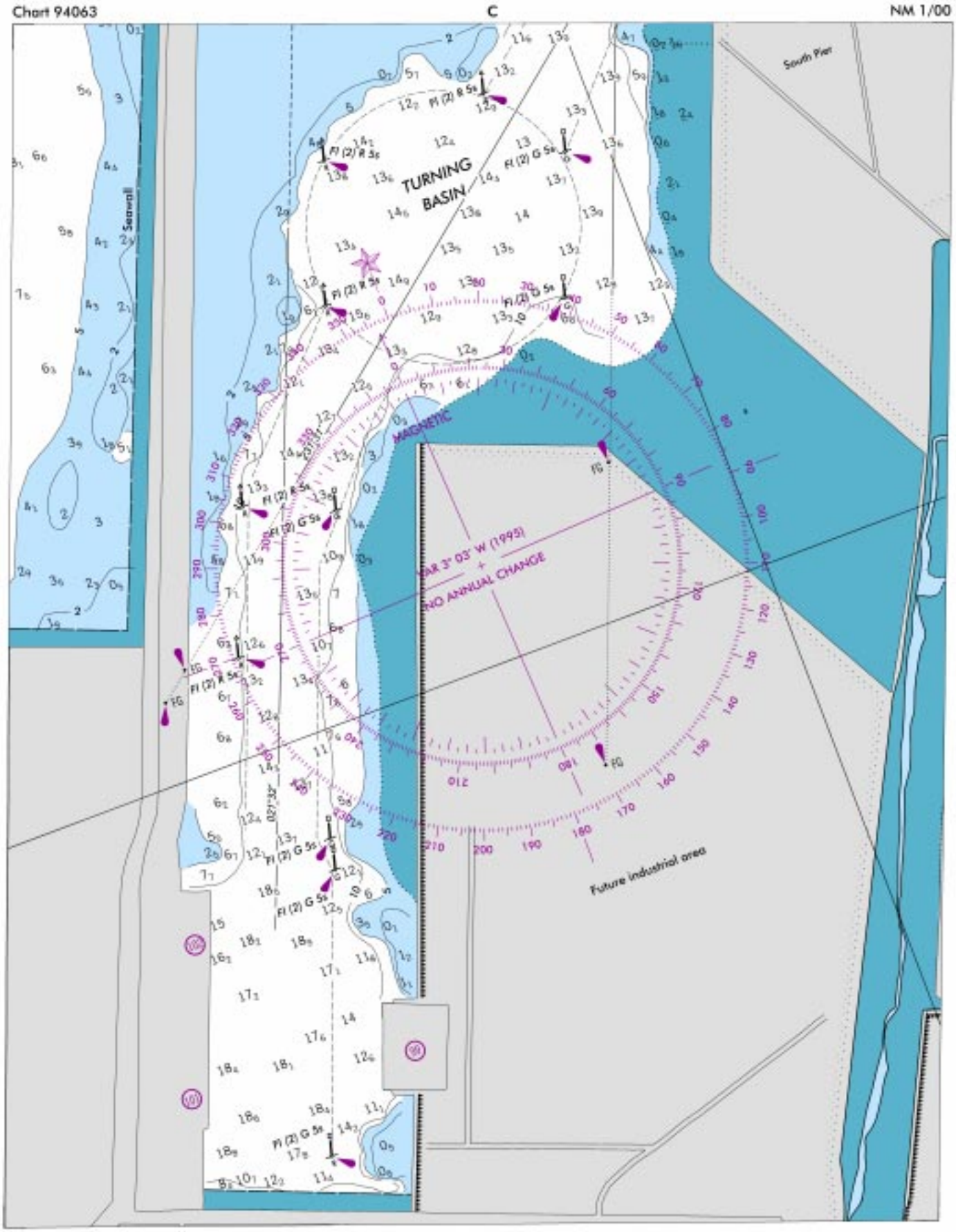
Chart 94063
C
NM 1/00
South Pier
Seawall
TURNING BASIN
MAGNETIC
VAR 3° 03' W (1995)
NO ANNUAL CHANGE
Future industrial area

CHART 61611 NM 1/00

DIEGO GARCIA ANCHORAGE AREAS			
Anchorage	Latitude	Longitude	Radius
1	7-16-57.0 S	72-23-33.5 E	450 Yds.
2	7-16-30.0 S	72-23-38.5 E	450 Yds.
3	7-16-05.0 S	72-23-51.5 E	450 Yds.
4	7-16-25.0 S	72-24-31.0 E	450 Yds.
5	7-16-53.5 S	72-24-19.0 E	450 Yds.
6	7-17-01.0 S	72-24-46.0 E	450 Yds.
7	7-16-36.0 S	72-25-02.0 E	450 Yds.
8	7-16 54.5 S	72-25-26.0 E	500 Yds.
9	7-17 22.0 S	72-25-10.0 E	500 Yds.
10	7-17-26.5 S	72-26-00.0 E	500 Yds.
11	7-16-53.0 S	72-26-04.0 E	450 Yds.
12	7-16-25.5 S	72-26-03.0 E	450 Yds.
13	7-16-19.0 S	72-26-37.5 E	450 Yds.
14	7-16-58.5 S	72-26-41.5 E	450 Yds.
15	7-17-26.5 S	72-26-49.5 E	450 Yds.
16	7-17-53.0 S	72-27-25.5 E	450 Yds.
17	7-18-35.0 S	72-27-21.0 E	450 Yds.
18	7-16-51.0 S	72-27-14.7 E	500 Yds.
19	7-17-15.0 S	72-27-45.5 E	500 Yds.
20	7-17-42.0 S	72-28-13.0 E	500 Yds.

CHART 801885 NM N1/00

DIEGO GARCIA ANCHORAGE AREAS			
Anchorage	Latitude	Longitude	Radius
1	7-16-57.0 S	72-23-33.5 E	450 Yds.
2	7-16-30.0 S	72-23-38.5 E	450 Yds.
3	7-16-05.0 S	72-23-51.5 E	450 Yds.
4	7-16-25.0 S	72-24-31.0 E	450 Yds.
5	7-16-53.5 S	72-24-19.0 E	450 Yds.
6	7-17-01.0 S	72-24-46.0 E	450 Yds.
7	7-16-36.0 S	72-25-02.0 E	450 Yds.
8	7-16 54.5 S	72-25-26.0 E	500 Yds.
9	7-17 22.0 S	72-25-10.0 E	500 Yds.
10	7-17-26.5 S	72-26-00.0 E	500 Yds.
11	7-16-53.0 S	72-26-04.0 E	450 Yds.
12	7-16-25.5 S	72-26-03.0 E	450 Yds.
13	7-16-19.0 S	72-26-37.5 E	450 Yds.
14	7-16-58.5 S	72-26-41.5 E	450 Yds.
15	7-17-26.5 S	72-26-49.5 E	450 Yds.
16	7-17-53.0 S	72-27-25.5 E	450 Yds.
17	7-18-35.0 S	72-27-21.0 E	450 Yds.
18	7-16-51.0 S	72-27-14.7 E	500 Yds.
19	7-17-15.0 S	72-27-45.5 E	500 Yds.
20	7-17-42.0 S	72-28-13.0 E	500 Yds.