DIAGRAM A

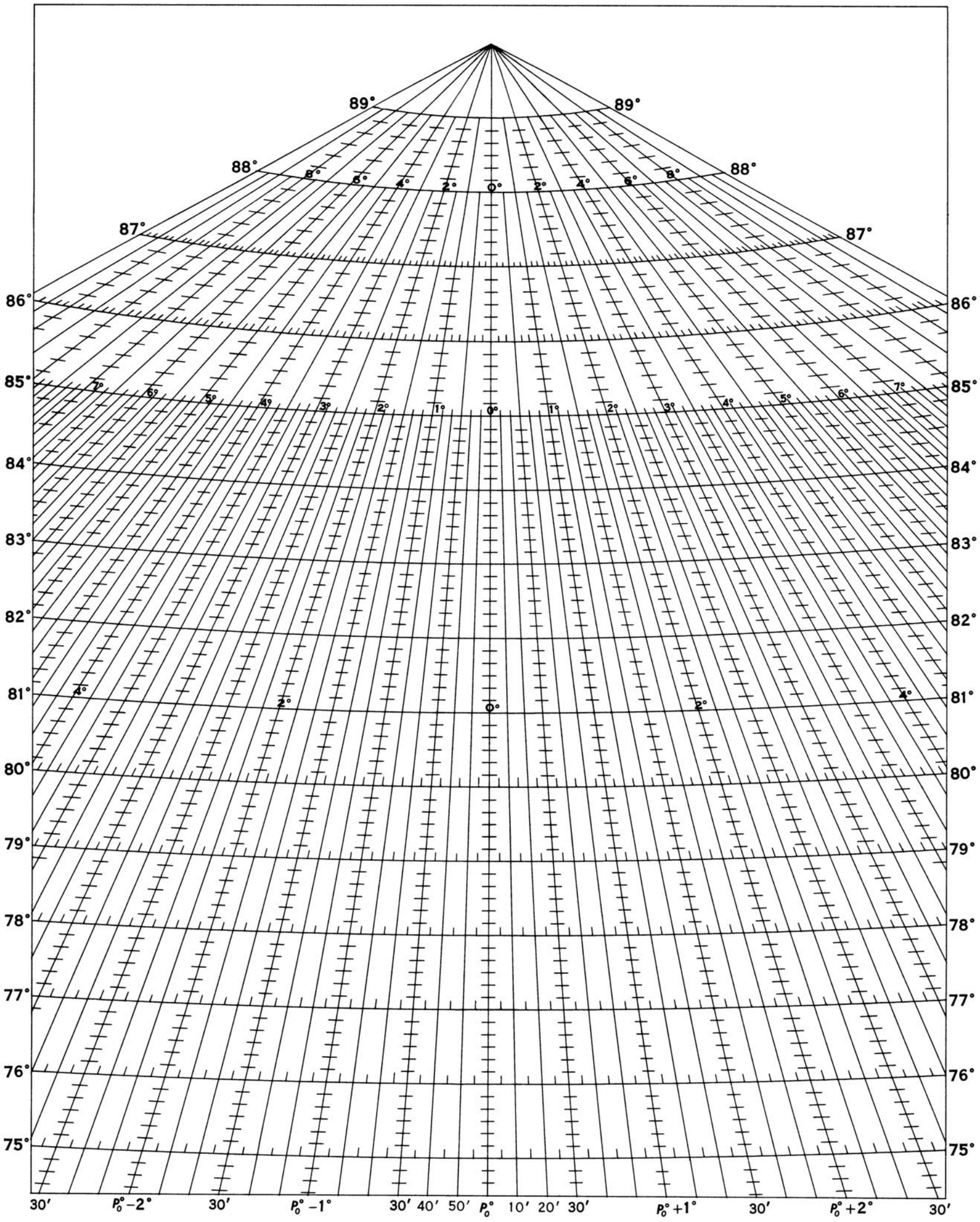
89°
89°
88°
88°
87°
87°
86°
86°
85°
85°
84°
84°
83°
83°
82°
82°
81°
81°
80°
80°
79°
79°
78°
78°
77°
77°
76°
76°
75°
75°
30′
$P_0^\circ - 2^\circ$
30′
$P_0^\circ - 1^\circ$
30′ 40′ 50′ P_0° 10′ 20′ 30′
$P_0^\circ + 1^\circ$
30′
$P_0^\circ + 2^\circ$
30′

DIAGRAM B

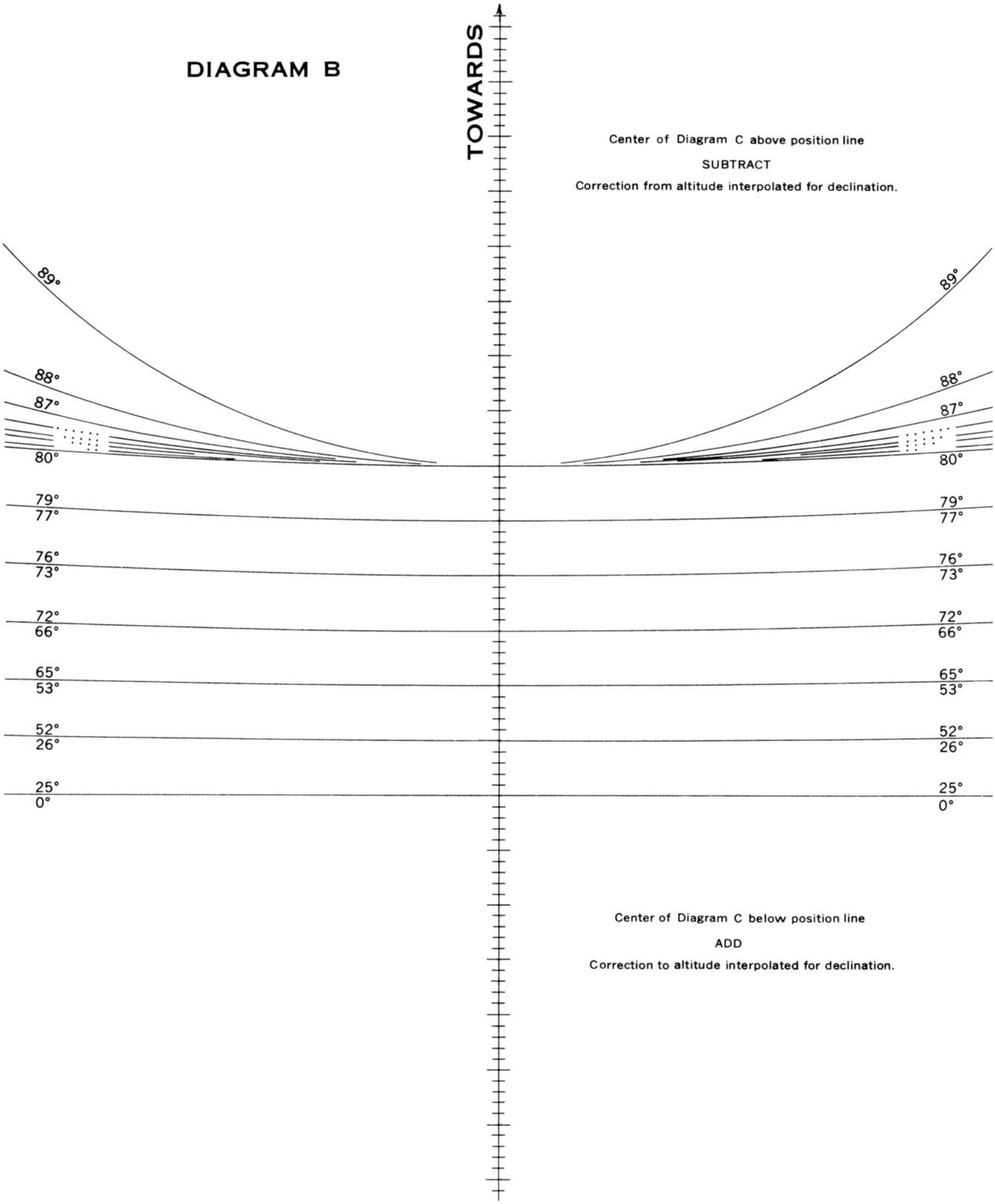

Center of Diagram C above position line

SUBTRACT

Correction from altitude interpolated for declination.

Center of Diagram C below position line

ADD

Correction to altitude interpolated for declination.

DIAGRAM C

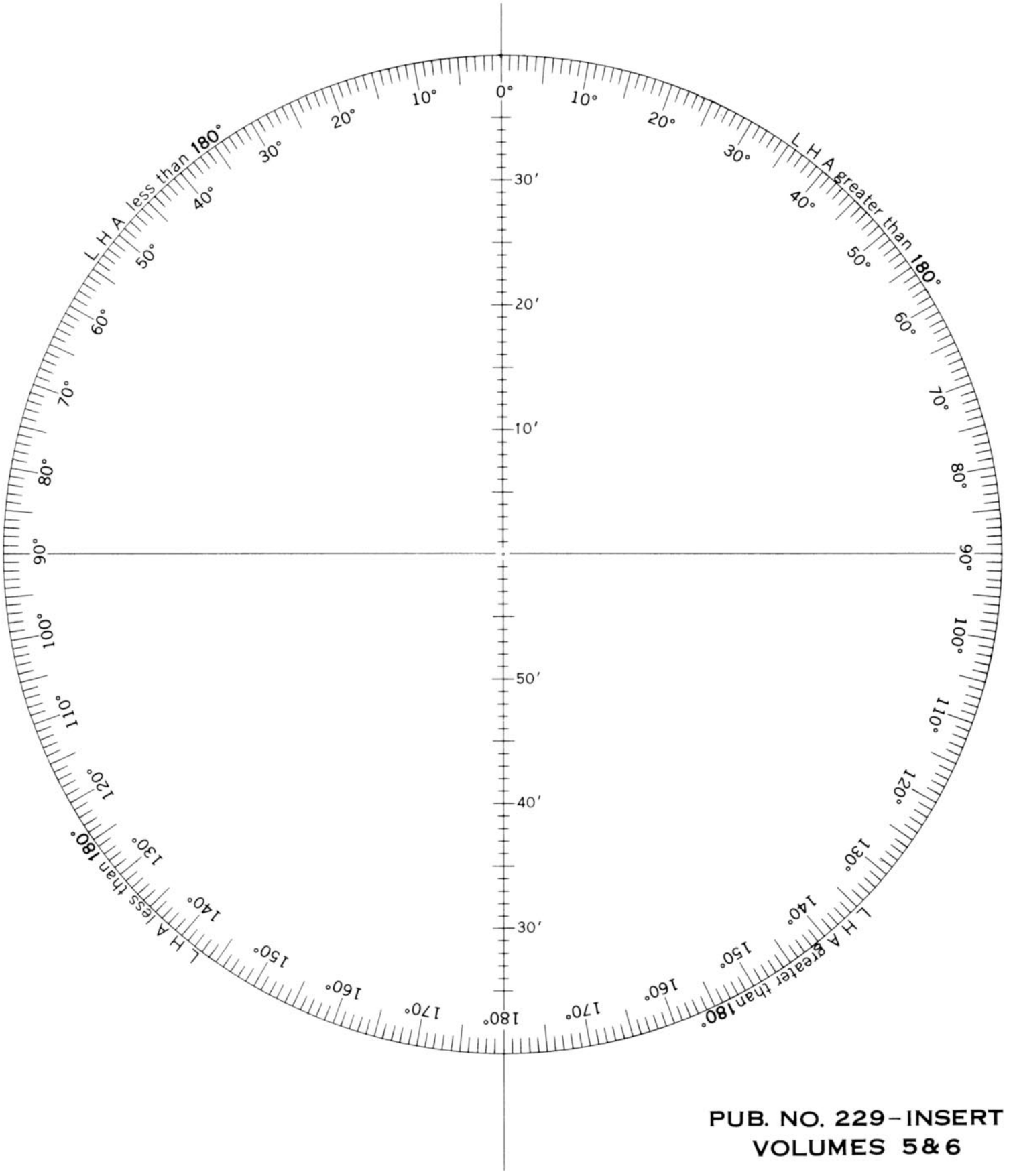

PUB. NO. 229 – INSERT
VOLUMES 5 & 6