# PUB. 110

# LIST OF LIGHTS

RADIO AIDS AND FOG SIGNALS

## 2004

GREENLAND, THE EAST COAST OF NORTH AND SOUTH AMERICA (EXCLUDING CONTINENTAL U.S.A. EXCEPT THE EAST COAST OF FLORIDA) AND THE WEST INDIES

**IMPORTANT**

**THIS PUBLICATION SHOULD BE CORRECTED EACH WEEK FROM THE NOTICE TO MARINERS**

Prepared and published by the
NATIONAL GEOSPATIAL-INTELLIGENCE AGENCY
Bethesda, MD

© COPYRIGHT 2004 BY THE UNITED STATES GOVERNMENT.
NO COPYRIGHT CLAIMED UNDER TITLE 17 U.S.C.

For sale by the Superintendant of Documents, U.S. Government Printing Office
Internet: bookstore.gpo.gov Phone: toll free (866) 512-1800; DC area (202) 512-1800
Fax: (202) 512-2250 Mail Stop: SSOP, Washington, DC 20402-0001

NSN 7642014007534
NGA REF. NO. LLPUB110

# LIST OF LIGHTS LIMITS
# NATIONAL GEOSPATIAL-INTELLIGENCE AGENCY

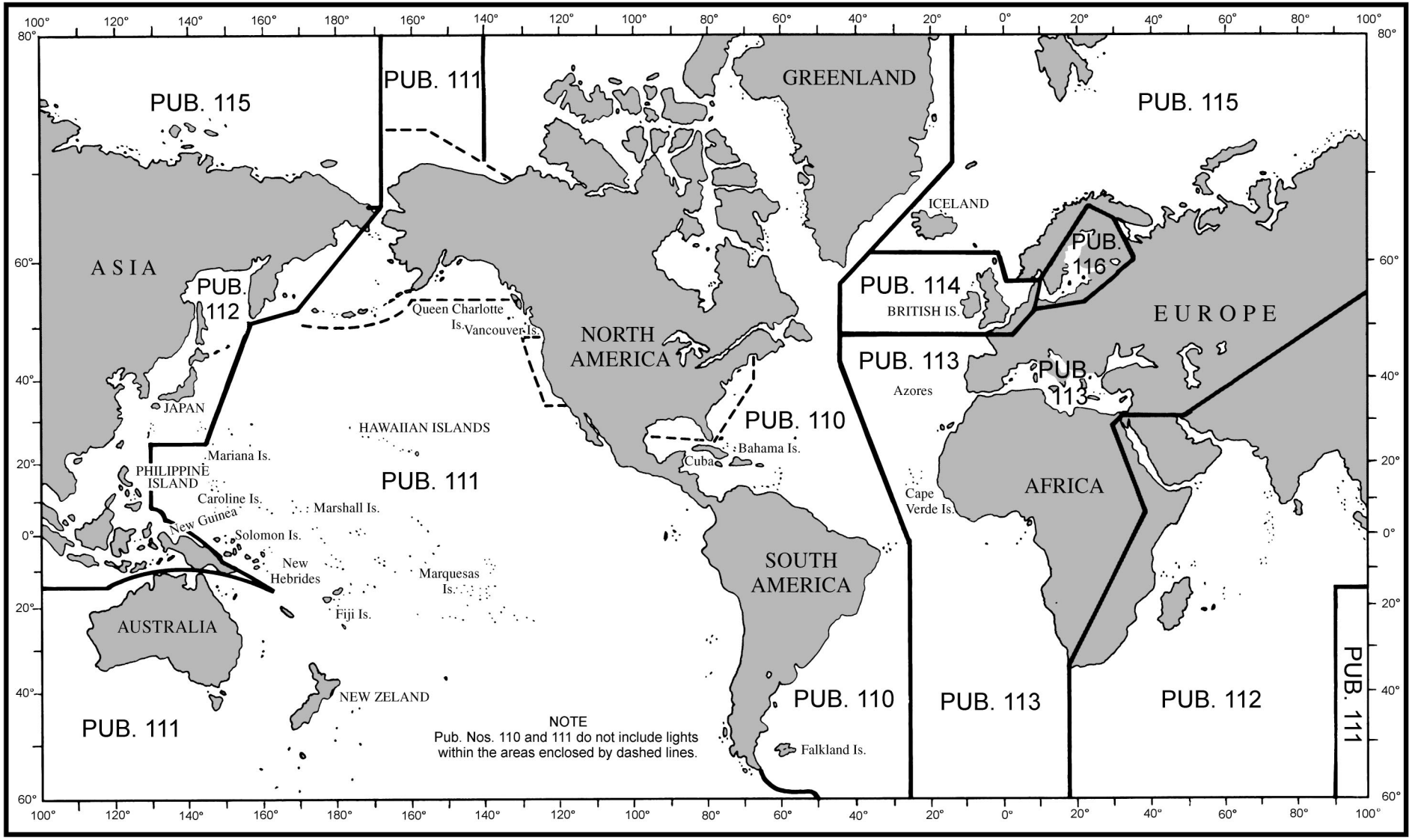

## WARNING ON USE OF FLOATING AIDS TO NAVIGATION TO FIX A NAVIGATIONAL POSITION

The aids to navigation depicted on charts comprise a system consisting of fixed and floating aids with varying degrees of reliability. Therefore, prudent mariners will not rely solely on any single aid to navigation, particularly a floating aid.

The buoy symbol is used to indicate the approximate position of the buoy body and the sinker which secures the buoy to the seabed. The approximate position is used because of practical limitations in positioning and maintaining buoys and their sinkers in precise geographical locations. These limitations include, but are not limited to, inherent imprecisions in position fixing methods, prevailing atmospheric and sea conditions, the slope of and the material making up the seabed, the fact that buoys are moored to sinkers by varying lengths of chain, and the fact that buoy and/or sinker positions are not under continuous surveillance but are normally checked only during periodic maintenance visits which often occur more than a year apart. The position of the buoy body can be expected to shift inside and outside the charting symbol due to the forces of nature. The mariner is also cautioned that buoys are liable to be carried away, shifted, capsized, sunk, etc. Lighted buoys may be extinguished or sound signals may not function as the result of ice or other natural causes, collisions, or other accidents.

For the foregoing reasons, a prudent mariner must not rely completely upon the position or operation of floating aids to navigation, but will also utilize bearings from fixed objects and aids to navigation on shore. Further, a vessel attempting to pass close aboard always risks collision with a yawing buoy or with the obstruction the buoy marks.

# PREFACE

The 2004 edition of Pub. 110, List of Lights, Radio Aids and Fog Signals for Greenland, the East Coast of North and South America (excluding Continental U.S.A. except the East Coast of Florida), and the West Indies, cancels the previous edition of Pub. 110.

This edition contains information available to the National Geospatial-Intelligence Agency (NGA) up to 17 January 2004, including Notice to Mariners No. 3 of 2004.

A summary of corrections subsequent to the above date will be in Section II of the Notice to Mariners which announced the issuance of this publication.

In the interval between new editions, corrective information affecting this publication will be published in the Notice to Mariners and must be applied in order to keep this publication current.

Nothing in the manner of presentation of information in this publication or in the arrangement of material implies endorsement or acceptance by NGA in matters affecting the status and boundaries of States and Territories.

## RECORD OF CORRECTIONS
## PUBLISHED IN WEEKLY NOTICE TO MARINERS

NOTICE TO MARINERS

| YEAR 2004 | | | | YEAR 2005 | | | |
|---|---|---|---|---|---|---|---|
| 1..... | 14..... | 27..... | 40..... | 1..... | 14..... | 27..... | 40..... |
| 2..... | 15..... | 28..... | 41..... | 2..... | 15..... | 28..... | 41..... |
| 3..... | 16..... | 29..... | 42..... | 3..... | 16..... | 29..... | 42..... |
| 4..... | 17..... | 30..... | 43..... | 4..... | 17..... | 30..... | 43..... |
| 5..... | 18..... | 31..... | 44..... | 5..... | 18..... | 31..... | 44..... |
| 6..... | 19..... | 32..... | 45..... | 6..... | 19..... | 32..... | 45..... |
| 7..... | 20..... | 33..... | 46..... | 7..... | 20..... | 33..... | 46..... |
| 8..... | 21..... | 34..... | 47..... | 8..... | 21..... | 34..... | 47..... |
| 9..... | 22..... | 35..... | 48..... | 9..... | 22..... | 35..... | 48..... |
| 10..... | 23..... | 36..... | 49..... | 10..... | 23..... | 36..... | 49..... |
| 11..... | 24..... | 37..... | 50..... | 11..... | 24..... | 37..... | 50..... |
| 12..... | 25..... | 38..... | 51..... | 12..... | 25..... | 38..... | 51..... |
| 13..... | 26..... | 39..... | 52..... | 13..... | 26..... | 39..... | 52..... |

# TABLE OF CONTENTS

Index Chartlet . . . . . Back of front cover
Preface and Record of Corrections Published in Weekly Notice to Mariners . . . . . I
Introduction . . . . . VII
IALA Buoyage System . . . . . VIII
Maritime Safety Information Division Website . . . . . IX
Description (Lights, Buoys, RACONs, RAMARKs) . . . . . XI
Characteristics of Lights . . . . . XII
Nomenclature of Lights . . . . . XIV
Lightships, Superbuoys, and Offshore Light Stations . . . . . XVI
Fog Signals . . . . . XVII
Visibility Table . . . . . XVIII
Conversion Table — Feet to Whole Meters . . . . . XIX
Radiobeacons . . . . . XX
Description (Radiobeacons) . . . . . XXV
Table of Symbols . . . . . XXVI
Differential Global Positioning System (DGPS) . . . . . XXIX
Description (Differential GPS Stations) . . . . . XXX

List of Lights for:

**Section 1**
**Greenland and North Coast of Canada**
**Including Labrador, Hudson Bay and Hudson Strait**
Greenland . . . . . 1
Canada-Hudson Bay and Strait . . . . . 8
Canada-North Coast . . . . . 11
Canada-Labrador Coast . . . . . 13
Canada-Cape Breton Island . . . . . 19

**Section 2**
**Newfoundland**
Canada-Newfoundland . . . . . 20

**Section 3**
**North Side of Gulf of St. Lawrence and St. Lawrence River**
Canada-Gulf of St. Lawrence . . . . . 45
Canada-St. Lawrence Estuary, North Side . . . . . 50
Canada-St. Lawrence River . . . . . 57

**Section 4**
**St. Lawrence Seaway, South Side of St. Lawrence River and New Brunswick**
Canada-St. Lawrence Seaway . . . . . 67
United States-St. Lawrence Seaway . . . . . 70
Canada-St. Lawrence Estuary, South Side . . . . . 71
Canada-Gulf of St. Lawrence . . . . . 74
Canada-New Brunswick-Gulf of St. Lawrence . . . . . 77

**Section 5**
**South Side of Gulf of St. Lawrence**
**Including Prince Edward Island, Magdalen Islands and Cape Breton Island**
Canada-Prince Edward Island-Gulf of St. Lawrence . . . . . 86
Canada-Magdalen Islands-Gulf of St. Lawrence . . . . . 91
Canada-Cape Breton Island-Gulf of St. Lawrence . . . . . 95
Canada-Cape Breton Island . . . . . 100

**Section 6**
**Nova Scotia**
**Including Bay of Fundy**
Canada-Nova Scotia . . . . . 103
Canada-Nova Scotia-Bay of Fundy . . . . . 115

**Section 7**
**Florida, Bermuda, the Bahamas and Turks and Caicos Islands**
United States-Florida . . . . . 122
Bermuda . . . . . 124
Bahama Islands . . . . . 126
Turks and Caicos Islands . . . . . 135

**Section 8**
**Cuba**
Cuba . . . . . 137

**Section 9**
**Caribbean Islands**
**Including Cayman Islands, Jamaica, Hispaniola, Puerto Rico, and Lesser Antilles**
Cayman Islands . . . . . 157
Jamaica . . . . . 157
Haiti . . . . . 161
Dominican Republic . . . . . 162
Puerto Rico . . . . . 165
Lesser Antilles . . . . . 167

**Section 10**
**East Coast of Mexico and Netherland Antilles**
Mexico . . . . . 181

**Section 11**
**Trinidad and East Coast of Central America**
United States . . . . . 196
Colombia . . . . . 196
Aruba (N.)-Caribbean Sea . . . . . 197
Curacao (N.) . . . . . 198
Bonaire (N.) . . . . . 200
Trinidad . . . . . 200
Belize . . . . . 204
Guatemala . . . . . 206
Honduras . . . . . 206
Nicaragua . . . . . 207
Costa Rica . . . . . 207
Panama . . . . . 208

**Section 12**
**North Coast of South America**
**Including Colombia, Venezuala, Guyana, Suriname and French Guiana**
Colombia . . . . . 211
Venezuela . . . . . 215
Guyana . . . . . 224
Suriname . . . . . 225
French Guiana . . . . . 226

## Section 13
### Brazil

Brazil . . . . . 228

## Section 14
### East Coast of South America
### Including Uruguay, Argentina, Falkland Islands and Straits of Magellan

Uruguay . . . . . 261
Argentina . . . . . 264
Falkland Islands (Islas Malvinas) . . . . . 277
Chile . . . . . 278

## Section 15
### Radiobeacons

Greenland . . . . . 279
Canada - Atlantic Coast . . . . . 279
United States - Atlantic and Gulf Coasts . . . . . 281
Bermuda . . . . . 281
Bahama Islands . . . . . 282
Cuba . . . . . 282
Belize . . . . . 282
Costa Rica . . . . . 282
Panama - Atlantic Coast . . . . . 282
Colombia . . . . . 282
Venezuela . . . . . 283
Cayman Islands . . . . . 283
Jamaica . . . . . 283
Haiti . . . . . 283
Dominican Republic . . . . . 283
Puerto Rico . . . . . 283
Leeward Islands . . . . . 283
Windward Islands . . . . . 284
Trinidad and Tobago . . . . . 284
Guyana . . . . . 284
Suriname . . . . . 284
Brazil . . . . . 284
Uruguay . . . . . 286
Argentina . . . . . 286
Chile . . . . . 287

## Section 16
### Differential GPS Stations

Canada-Atlantic Coast . . . . . 289
United States-Atlantic and Gulf Coasts . . . . . 289
Bermuda . . . . . 290
Brazil . . . . . 290
Argentina . . . . . 291

Index-Lights . . . . . 293
Index-Radiobeacons . . . . . 307
Index-Differential GPS Stations . . . . . 309
Cross Reference-International vs. U.S. Light Number . . . . . 311

# INTRODUCTION

The National Geospatial-Intelligence Agency publishes a List of Lights, Radio Aids and Fog Signals in seven volumes divided geographically as shown on the index chartlet on the inside front cover of this book. Major fixed and outermost floating aids to navigation, such as sea buoys, safety fairway buoys, traffic separation buoys, etc., are listed. Other floating aids are not generally listed. Storm signals, signal stations, radio direction finders, radiobeacons, RACONs and RAMARKs located at or near lights are found in this List. Radiobeacons are listed in a separate section in the back of this publication.

The date to which this publication has been corrected can be found in the Preface. In the interval between new editions, corrective information affecting this publication will be published in Section II of Notice to Mariners, and must be applied to keep this publication current. All of these corrections should be applied in the appropriate places and their insertion noted in the "Record of Corrections."

Mariners and other users are requested to forward new or corrective information useful in the correction of this publication to:

MARITIME SAFETY INFORMATION DIVISION
ST D 44
NATIONAL GEOSPATIAL-INTELLIGENCE AGENCY
4600 SANGAMORE ROAD
BETHESDA MD 20816-5003

# Buoys and Beacons IALA* Buoyage System

Where in force, the IALA System applies to all fixed and floating marks and occasionally lighthouses, sector lights, range marks, lightships and LANBY's (large automatic navigational buoys).

The standard buoy shapes are cylindrical (can), conical, spherical, pillar (including high focal plane) and spar, but variations may occur, for example lightfloats. In the illustrations below, only the standard buoy shapes are used. In the case of fixed beacons (lighted or unlighted), only the shape of the topmark is of navigational significance.

**Lateral Marks** (used in conjunction with a conventional direction of buoyage) are generally for well-defined channels. There are two international Buoyage Regions-A and B-where Lateral marks differ.

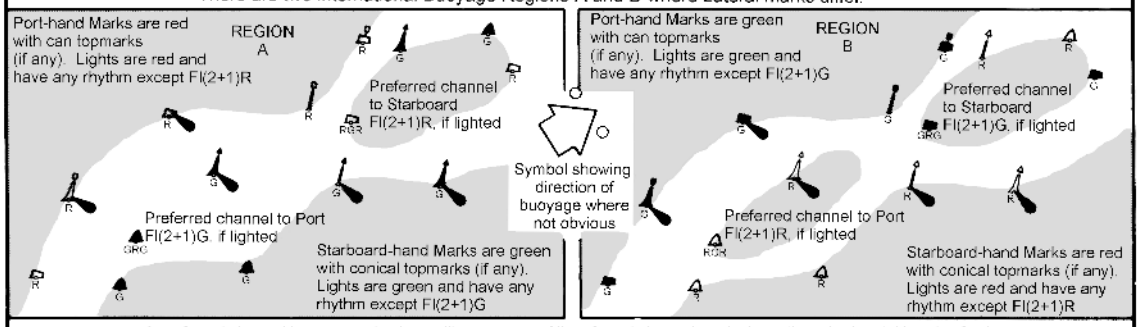


A preferred channel buoy may also be a pillar or a spar. All preferred channel marks have three horizontal bands of color.

All marks other than Lateral Marks are the same in REGIONS A and B

**UNLIGHTED MARKS** | **LIGHTED MARKS**

**Cardinal Marks** indicating navigable water to the named side of the marks

Topmark: 2 black cones

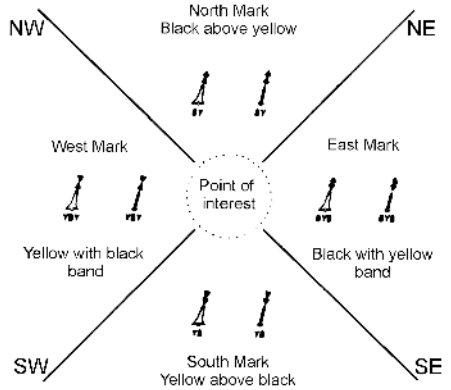


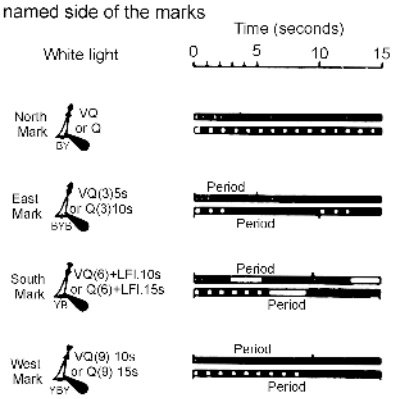


* The same abbreviations are used for lights on spar buoys and beacons. The periods, 5s, 10s and 15s, may not always be charted.

**Isolated Danger Marks,** stationed over dangers with navigable water around them.

Body black with red band (s)
Topmark: 2 black balls

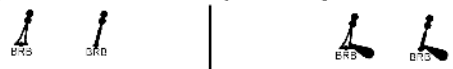


**Safe Water Marks,** such as mid-channel and landfall marks.

Body red and white stripes
Topmark (if any): red ball

**Special Marks,** not primarily to assist navigation but to indicate special features.

Body (shape optional): yellow
Topmark (if any) yellow X

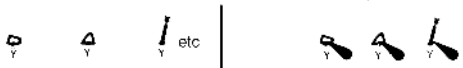


BEACONS with IALA System topmarks are charted by upright symbols, eg. (minor beacon) or, on smaller-scale charts:

Beacon towers are charted: etc (occasionally lighted)

RADAR REFLECTORS on buoys and beacons are not generally charted.

COLOR ABBREVIATIONS under symbols, especially those of spar buoys, may be omitted, or may be at variance with symbols shown above.

LIGHTFLOATS: The IALA System is not usually applied to large lightfloats (replacing manned lightships) but may be applied to smaller lightfloats.

* IALA is an abbreviation of International Association of Lighthouse Authorities

## THE NATIONAL GEOSPATIAL-INTELLIGENCE AGENCY MARITIME SAFETY INFORMATION DIVISION WEBSITE

The National Geospatial-Intelligence Agency (NGA) Marine Navigation Website provides worldwide remote query access to extensive menus of maritime safety information 24 hours a day.

Databases made available for access, query and download include Chart Corrections, Publication Corrections, NGA Hydrographic Catalog Corrections, Chart and Publication Reference Data (current edition number, dates, title, scale), NGA List of Lights, USCG Light Lists, WorldWide Navigational Warning Service (WWNWS) Broadcast Warnings, Maritime Administration (MARAD) Advisories, Department of State Special Warnings, Mobile Offshore Drilling Units (MODUs), Anti-Shipping Activity Messages (ASAMs), World Port Index, and Radio Navigational Aids. Publications that are also made available as PDF files include the U.S. Notice to Mariners, U.S. Chart No. 1, The American Practical Navigator (Bowditch), International Code of Signals, Radio Navigational Aids, World Port Index, Distances Between Ports, Sight Reduction Tables for Marine and Air Navigation, Radar Navigation and Maneuvering Board Manual.

The Maritime Safety Information Division Website can be accessed via the NGA Homepage (www.nga.mil) under the Safety of Navigation link or directly at http://pollux.nss.nga.mil. Any questions concerning the Maritime Safety Information Division Website should be directed to:

MARITIME SAFETY INFORMATION DIVISION
ATTN: NSS STAFF
ST D 44
NATIONAL GEOSPATIAL-INTELLIGENCE AGENCY
4600 SANGAMORE ROAD
BETHESDA, MD 20816-5003

Telephone: (1) 301-227-3296 or DSN 287-3296
Fax: (1) 301-227-4211
E-mail: webmaster_nss@nga.mil

# DESCRIPTION

(Lights, Buoys, RACONs, RAMARKs)

Information is tabulated in eight columns as follows:

*Column 1:* The number assigned to each light, RACON or RAMARK by this Agency. International numbers are listed below this number in italic type and in a cross reference in the back of the book. RACONs and RAMARKs located at a light are listed with the light. Those not located at a light are assigned separate numbers.

*Column 2:* Name and descriptive location of the light or buoy, RACON or RAMARK. A dash (-) or dashes (--) in this column is used to reduce repetition of principal geographic names. This column is intended to describe the location of the navigational aid and to distinguish it from others in proximity. Differences in type indicate the following:

**Bold-faced:** Lights intended for landfall or having a visibility (range) of 15 miles or more.

*Italics:* Floating aids.

*ITALICS CAPITALS:* Lightships and LANBYs.

Roman: All other lights not mentioned above.

*Column 3:* Approximate latitude and longitude of a navigational aid to the nearest tenth of a minute, intended to facilitate chart orientation (use column 2 and the appropriate chart for precise positioning).

*Column 4:* Light, buoy, RACON or RAMARK characteristic (see Characteristics of Lights chart for explanation of lights).

*Column 5:* Height of light in feet (Roman type) equivalent measurement (below) given in meters (Bold-faced type).

*Column 6:* Range. The distance, expressed in nautical miles, that a light can be seen in clear weather or that a RACON or RAMARK can be received.

*Column 7:* Description of the structure and its height in feet.

Note–Stripes are vertical. Bands are horizontal. The use of the term “diagonal stripes” is the exception.

*Column 8:* Remarks–sectors, fog signals, radar reflectors, minor lights close by, radiobeacons, storm signals, signal stations, radio direction finders, and other pertinent information.

Geographic names or their spellings do not necessarily reflect recognition of the political status of an area by the United States Government.

The names of lights may differ from geographic names on charts.

ABBREVIATIONS

Where the lights of different countries intermingle in the list they are distinguished by the following letters:

| | | | |
|---|---|---|---|
| (A.) | Argentina | (M.) | Mexico |
| (B.) | Belize | (N.) | Netherlands |
| (C.) | Chile | (Nic.) | Nicaragua |
| (Can.) | Canada | (P.) | Panama |
| (Col.) | Columbia | (U.) | Uruguay |
| (C.R.) | Costa Rica | (U.K.) | United Kingdom |
| (F.) | France | (U.S.) | United States |
| (H.) | Haiti | (V.) | Venezuela |

Other abbreviations:

Al.—alternating
bl.—blast
Bu.—blue
Dir.—directional
ec.—eclipsed
ev.—every
F.—fixed
Fl.—flashing
fl.—flash
G.—green
horiz.—horizontal
intens.—intensified
I.Q.— interrupted quick flashing
Iso.—isophase
I.V.Q.—interrupted very quick flashing
Km.— kilometer (0.62137 mile)
L.Fl.—long flashing
lt.—lit
Mo.—Morse code
min.—minute
obsc.—obscured
Oc.—occulting
Or.—orange
Q.—quick flashing
R.—red
s.—seconds
si.—silent
U.Q.—ultra quick flashing
unintens.—unintensified
vert.—vertical
Vi.—violet
vis.—visible
V.Q.— very quick flashing
W.—white
Y.—yellow

# CHARACTERISTICS OF LIGHTS

| TYPE | ABBR. | GENERAL DESCRIPTION | ILLUSTRATION |
|---|---|---|---|
| Fixed | F. | A continuous and steady light. | |
| Occulting | Oc. | The total duration of light in a period is longer than the total duration of darkness and the intervals of darkness (eclipses) are usually of equal duration. Eclipse regularly repeated. | |
| Group occulting | Oc.(2) | An occulting light for which a group of eclipses, specified in number, is regularly repeated. | |
| Composite group occulting | Oc.(2+1) | A light similar to a group occulting light except that successive groups in a period have different numbers of eclipses. | |
| Isophase | Iso. | A light for which all durations of light and darkness are clearly equal. |  |
| Flashing | Fl. | A light for which the total duration of light in a period is shorter than the total duration of darkness and the appearances of light (flashes) are usually of equal duration (at a rate of less than 50 flashes per minute). | |
| Long flashing | L.Fl. | A single flashing light for which an appearance of light of not less than 2 sec. duration (long flash) is regularly repeated. | |
| Group flashing | Fl.(3) | A flashing light for which a group of flashes, specified in number, is regularly repeated. | |
| Composite group flashing | Fl.(2+1) | A light similar to a group flashing light except that successive groups in a period have different numbers of flashes. | |
| Quick flashing | Q. | A light for which a flash is regularly repeated at a rate of not less than 50 flashes per minute but less than 80 flashes per minute. | |
| Group quick flashing | Q.(3) | A light for which a specified group of flashes is regularly repeated; flashes are repeated at a rate of not less than 50 flashes per minute but less than 80 flashes per minute. |  |
| | Q.(9) | | |
| | Q.(6)+L.Fl. | | |

| TYPE | ABBR. | GENERAL DESCRIPTION | ILLUSTRATION |
|---|---|---|---|
| Interrupted quick flashing | I.Q. | A light for which the sequence of quick flashes is interrupted by regularly repeated eclipses of constant and long duration. | |
| Very quick flashing | V.Q. | A light for which a flash is regularly repeated at a rate of not less than 80 flashes per minute but less than 160 flashes per minute. | |
| Group very quick flashing | V.Q.(3) | A light for which a specified group of very quick flashes is regularly repeated. | |
| | V.Q.(9) | | |
| | V.Q.(6)+L.Fl. | | |
| Interrupted very quick flashing | I.V.Q. | A light for which the sequence of very quick flashes is interrupted by regularly repeated eclipses of constant and long duration. | |
| Ultra quick flashing | U.Q. | A light for which a flash is regularly repeated at a rate of not less than 160 flashes per minute. | |
| Interrupted ultra quick flashing | I.U.Q. | A light for which the sequence of ultra quick flashes is interrupted by regularly repeated eclipses of constant and long duration. | |
| Morse code | Mo.(U) | A light for which appearances of light of two clearly different durations are grouped to represent a character or characters in Morse Code. | |
| Fixed and flashing | F.Fl. | A light for which a fixed light is combined with a flashing light of greater luminous intensity. | |
| Alternating light | Al. | A light showing different colors alternately. | |

NOTE - Alternating lights may be used in combined form with most of the previous types of lights.

# NOMENCLATURE OF LIGHTS

Lights exhibit a distinctive appearance by which they are recognized, e.g. Fixed, Flashing, Group Flashing, etc. The properties of their appearance, by which they are distinguished, are referred to as the *characteristics* of the light. The principal characteristics are generally the sequence of intervals of light and darkness, and, in some cases, the sequence of colors of light exhibited.

*Fixed lights*-those which exhibit a continuous steady light.

*Rhythmic lights*-those which exhibit a sequence of intervals of light and eclipse (repeated at regular intervals) in a manner described in Chart No. 1 and this volume.

*Alternating lights*-rhythmic lights which exhibit different colors during each sequence.

*Period of a light*-the time occupied by an entire cycle of intervals of light(s) and eclipse(s).

*Range: Meteorological visibility*-the greatest distance at which a black object of suitable dimensions can be seen and recognized against the horizon sky or, in the case of night observations, could be seen and recognized if the general illumination were raised to the normal daylight level.

*Luminous range of a light*-the greatest distance at which a light can be seen merely as a function of its luminous intensity, the meteorological visibility, and the sensitivity of the observer's eyes.

*Nominal range of the light*-the luminous range of a light in a homogeneous atmosphere in which the meteorological visibility is 10 nautical miles.

*Geographical range of a light*-the greatest distance at which a light can be seen as a function of the curvature of the earth, the height of the light source and the height of the observer.

The visibility of a light is usually the distance that it can be seen in clear weather and is expressed in nautical miles. Visibilities listed are values received from foreign sources.

*Range lights*-two or more lights at different elevations, so situated to form a range (leading line) when brought into transit. The light nearest the observer is the *front light* and the one farthest from the observer is the *rear light*. The front light is normally at a lower elevation than the rear light.

*Directional lights*-lights illuminating a sector of very narrow angle and intended to mark a direction to be followed.

*Vertical lights*-Two or more lights disposed vertically or geometrically to form a triangle, square, or other figure. If the individual lights serve different purposes, those of lesser importance are called *Auxiliary lights*.

*Occasional lights*-lights exhibited only when specially needed:

(a) *Tidal light*s-hown at the entrance of a harbor, to indicate tide and tidal current conditions within the harbor.

(b) *Fishing light*-for the use of fishermen and shown when required.

(c) *Private light*-maintained by a private authority for its own purposes. The mariner should exercise special caution when using a private light for general navigation.

*Seasonal lights*-usually shown only during the navigation season or for a lesser time period within that season.

*Articulated lights*-offshore aids to navigation consisting of a length of pipe attached directly to a sinker by means of a pivot or such other device employing the principle of the universal joint. The positional integrity is intermediary between that of a buoy and a fixed aid.

*Aeronautical lights*-lights of high intensity which may be the first lights observed at night from vessels approaching the coast. Those lights situated near the coast are listed in the List of Lights in order that the navigator may be able to obtain more information concerning their description.

These lights are not designed or maintained for marine navigation and they are subject to change without prompt notification.

These lights are indicated in this List by the designation AVIATION LIGHT and are placed in geographical sequence in the body of the text along with lights for surface navigation.

*Aeromarine lights*-marine-type lights for which part of the beam is deflected to an angle of 10 to 15 degrees above the horizon to facilitate use by aircraft.

*Sector limits and arcs of visibility*-these are arranged clockwise and are given from seaward toward the light. Thus, in the diagram, the sectors of the light are defined as: obscured from shore to 302˚, red to 358˚, green to 052˚, white to shore. These are bearings of the light as seen from a vessel crossing the sector lines.

Under some conditions of the atmosphere, white lights may have a reddish hue. The mariner should not judge solely by color where there are sectors but should verify this position by taking a bearing of the light. On either side of the line of demarcation between white and red there is always a small sector of uncertain color, as the edges of a sector of visibility cannot be clearly defined.

When a light is obscured by adjoining land and the arc of visibility is given, the bearing on which the light disappears may vary with the distance from which it is observed. When the light is cut off by a sloping point of land or hill, the light may be seen over a wider arc by a ship farther off than by one closer.

*Bearings*-all bearings are true, measured clockwise from 000˚, and given in degrees or degrees and minutes.

Oil drilling and production platforms in *Canadian* waters exhibit a Q.W. light and sound a horn every 20 seconds.

Many of the navigational lights for *Colombia*, *Panama*, *Costa Rica*, *Nicaragua*, and *Guatemala* have been reported as irregular or unreliable.

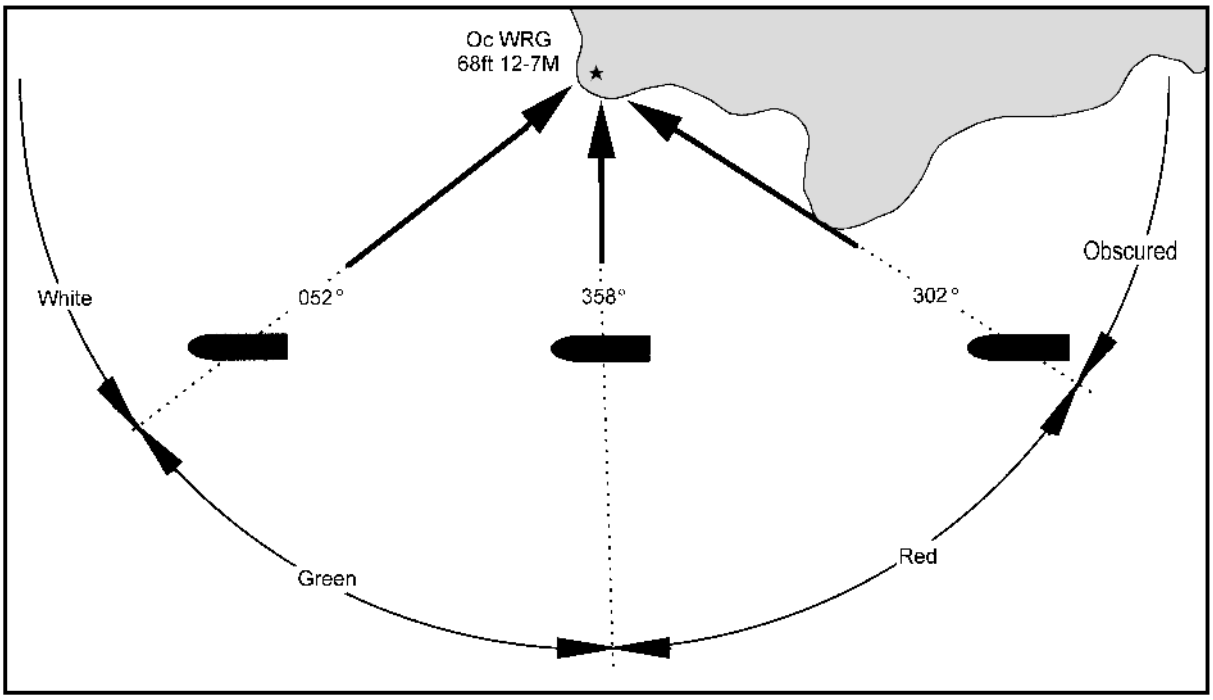
Oc WRG
68ft 12-7M
Obscured
White
052°
358°
302°
Green
Red

# LIGHTSHIPS, SUPERBUOYS, AND OFFSHORE LIGHT STATIONS

Courses should be set to pass all floating aids to navigation with sufficient clearance to avoid the possibility of collision from any cause. Experience shows that floating aids to navigation cannot be safely used as leading marks to be passed close aboard, but should always be left broad off the course, whenever searoom permits.

When approaching a lightship, superbuoy, or a station on a submarine site on radio bearings, the risk of collision will be avoided by insuring that the radio bearing does not remain constant.

Most lightships and large buoys are anchored with a very long scope of chain and, as a result, the radius of their swinging circle is considerable. The charted position is the location of the anchor. Furthermore, under certain conditions of wind and current, they are subject to sudden and unexpected sheers which are certain to hazard a vessel attempting to pass close aboard.

During extremely heavy weather and due to their exposed locations, lightships may be carried off station. The mariner should, therefore, not implicitly rely on a lightship maintaining its precisely charted position during and immediately following severe storms. A lightship known to be off station will secure her light, fog signal, and radiobeacon and fly the International Code signal "LO" signifying "I am not in my correct position."

The lights in the following areas of Canada are shown all year round unless otherwise indicated in column 8: certain lights on the east coast of Newfoundland north of Cape St. Francis; those on the east and south coasts of Newfoundland, from Cape St. Francis to Cape Anguille; those in the Bay of Fundy west of a line joining Quaco Head and Margaretville; those required by vessels or iceboats for winter passage to Prince Edward Island.

All other lights under the control of the Department of Transport are maintained in operation whenever navigation in the vicinity is open. Lights used solely as harbor lights are not exhibited when the harbor is closed, although general navigation may remain open. Fishing lights are maintained only during the fishing season. In any case where there is reasonable doubt whether the light is required, it is kept in operation.

Major light stations which exhibit the main light 24 hours per day are being equipped with an emergency light which is brought into service automatically throughout the hours of darkness in the event of failure of the main light. This emergency light has a standard characteristic of Group Flashing White (6) 15 sec., that is six flashes of 1/2 second duration followed by a period of darkness (eclipse) of 7 seconds. It will normally (on a dark night with a clear atmosphere) be visible at 2 nautical miles. The presence of such emergency lights is shown in column 8.

In the St. Lawrence River and Gulf of St. Lawrence, except as otherwise stated, all lights will be maintained while general navigation is open. If for any exceptional reason it is found desirable to continue certain lights in operation after the close of general navigation, arrangements may be made through the Agency of the Department of Quebec and Charlottetown for notifying such stations as can be reached by telegraph, telephone or radio. Lights at remote and island stations, where communication is not available, will be extinguished after 22 December.

Lights in the St. Lawrence seaway are shown from 1 April to 15 December.

The harbors on the north coast of Prince Edward Island and exposed harbors on the east coast of New Brunswick have sandbars at their mouths, the channels through which are liable to be blocked or shifted by storms. Range lights may be changed without notice being given and it is never safe for mariners without local knowledge to cross the bars.

Oil drilling and production platforms are marked as follows: Q.W. Horn 20sec.

Many of the lights of *Belize*, *Colombia*, *Costa Rica*, *Dominican Republic*, *Guatemala*, *Haiti*, *Honduras*, *Nicaragua*, *Panama*, and *Venezuela* have been reported as irregular or unreliable.

Oil drilling and production platforms off the coast of *Brazil* are marked as follows: F.R. 10M on the masthead and 4 Mo. (U) W. 10M; those in harbors and in inner waters are marked by F.R. and 4 F.W. 5M.

They may occasionally be equipped with Aero radiobeacons.

# FOG SIGNALS

The function of a fog signal in the system of aids to navigation is to warn of danger and to provide the mariner with an audible means of approximating his position relative to the fog signal when the station, or any visual signal which it displays, is obscured from view by atmospheric conditions.

Fog signals depend upon the transmission of sound through air. As aids to navigation, they have certain inherent defects that should be considered. Sound travels through the air in a variable and frequently unpredictable manner.

It has been established that:

fog signals are heard at greatly varying distances and that the distance at which a fog signal can be heard may vary with the bearing of the signal and may be different on different occasions;

under certain conditions of atmosphere, when a fog signal has a combination of high and low tones, it is not unusual for one of the tones to be inaudible. In the case of sirens, which produce a varying tone, portions of the blast may not be heard;

there are occasionally areas close to the signal in which it is wholly inaudible. This is particularly true when the fog signal is screened by intervening land or other obstructions;

fog may exist a short distance from a station and not be observable from it, so that the signal may not be in operation;

even though a fog signal may not be heard from the deck or bridge of a ship when the engines are in motion, it may be heard when the ship is stopped, or from a quiet position. Sometimes it may be heard from aloft though not on deck;

the intensity of the sound emitted by a fog signal may be greater at a distance than in immediate proximity.

All these considerations point to the necessity for the utmost caution when navigating near land in fog. Particular attention should be given to placing lookouts in positions in which the noises in the ship are least likely to interfere with hearing a fog signal. Fog signals are valuable as warnings, but the mariner should not place implicit reliance upon them in navigating his vessel. They should be considered solely as warning devices.

Among the devices in common use as fog signals are:

Radiobeacons which broadcast simple dot-and-dash combinations by means of a transmitter emitting modulated continuous waves;

Diaphones which produce sound by means of a slotted reciprocating piston actuated by compressed air. Blasts may consist of two tones of different pitch, in which case the first part of the blast is high and the last of a low pitch. These alternate pitch signals are called “two-tone;”

Diaphragm horns which produce sound by means of a diaphragm vibrated by compressed air, steam, or electricity. Duplex or triplex horn units of differing pitch produce a chime signal;

Nautophones, electrically operated instruments, each comprising a vibrating diaphragm, fitted with a horn, which emits a high note similar in power and tone to that of the reed;

Reed horns which produce sound by means of a steel reed vibrator by compressed air;

Sirens which produce sound by means of either a disk or a cup-shaped rotor actuated by compressed air or electricity;

Whistles which produce sound by compressed air emitted through a circumferential slot into a cylindrical bell chamber;

Bells which are sounded by means of a hammer actuated by hand, wave motion, by a descending weight, compressed gas, or electricity;

Guns and explosive signals which are produced by firing of explosive charges, the former being discharged from a gun, and the latter being exploded in midair;

Fog Detector Lights—certain light stations, in addition to the main light, are equipped with fog detector lights for automatic detection of fog. These lights sweep back and forth through an area over which the fog watch is necessary, showing a powerful bluish-white flash of about 1 second in duration. The interval between successive flashes will vary with the position of the vessel within the sector. At the limits of the sector the duration of the flash may be considerably longer than 1 second.

Fog detector lights operate continuously.

Standby fog signals are sounded at some of the light and fog signal stations when the main fog signal is inoperative. Some of these standby fog signals are of a different type and characteristic than the main fog signal.

Radiobeacons, RACONs, RAMARKs, and radio direction-finders are mentioned in the List of Lights, but for detailed information, including the synchronization of radio signals and sound signals for distance finding, the navigator should consult Pub. 117, Radio Navigational Aids.

Note—use Chart No. 1 for the complete list of symbols and abbreviations commonly used in presenting the essential characteristics of lights, fog signals, and radio aids found on charts.

# VISIBILITY TABLE

*Table of distances at which objects can be seen at sea according to their respective elevations and the elevation of the eye of the observer*

| Height in Feet | Distance in geographic or nautical miles | Height in feet | Distance in geographic or nautical miles | Height in feet | Distance in geographic or nautical miles | Height in feet | Distance in geographic or nautical miles | Height in feet | Distance in geographic or nautical miles | Height in feet | Distance in geographic or nautical miles |
|---|---|---|---|---|---|---|---|---|---|---|---|
| 1 | 1.2 | 23 | 5.6 | 45 | 7.8 | 135 | 13.6 | 340 | 21.6 | 600 | 28.7 |
| 2 | 1.7 | 24 | 5.7 | 46 | 7.9 | 140 | 13.8 | 350 | 21.9 | 620 | 29.1 |
| 3 | 2.0 | 25 | 5.9 | 47 | 8.0 | 145 | 14.1 | 360 | 22.2 | 640 | 29.5 |
| 4 | 2.3 | 26 | 6.0 | 48 | 8.1 | 150 | 14.3 | 370 | 22.5 | 660 | 30.1 |
| 5 | 2.6 | 27 | 6.1 | 49 | 8.2 | 160 | 14.8 | 380 | 22.8 | 680 | 30.5 |
| 6 | 2.9 | 28 | 6.2 | 50 | 8.3 | 170 | 15.3 | 390 | 23.1 | 700 | 31.0 |
| 7 | 3.1 | 29 | 6.3 | 55 | 8.7 | 180 | 15.7 | 400 | 23.4 | 720 | 31.4 |
| 8 | 3.3 | 30 | 6.4 | 60 | 9.1 | 190 | 16.1 | 410 | 23.7 | 740 | 31.8 |
| 9 | 3.5 | 31 | 6.5 | 65 | 9.4 | 200 | 16.5 | 420 | 24.0 | 760 | 32.3 |
| 10 | 3.7 | 32 | 6.6 | 70 | 9.8 | 210 | 17.0 | 430 | 24.3 | 780 | 32.7 |
| 11 | 3.9 | 33 | 6.7 | 75 | 10.1 | 220 | 17.4 | 440 | 24.5 | 800 | 33.1 |
| 12 | 4.1 | 34 | 6.8 | 80 | 10.5 | 230 | 17.7 | 450 | 24.8 | 820 | 33.5 |
| 13 | 4.2 | 35 | 6.9 | 85 | 10.8 | 240 | 18.1 | 460 | 25.1 | 840 | 33.9 |
| 14 | 4.4 | 36 | 7.0 | 90 | 11.1 | 250 | 18.5 | 470 | 25.4 | 860 | 34.3 |
| 15 | 4.5 | 37 | 7.1 | 95 | 11.4 | 260 | 18.9 | 480 | 25.6 | 880 | 34.7 |
| 16 | 4.7 | 38 | 7.2 | 100 | 11.7 | 270 | 19.2 | 490 | 25.9 | 900 | 35.1 |
| 17 | 4.8 | 39 | 7.3 | 105 | 12.0 | 280 | 19.6 | 500 | 26.2 | 920 | 35.5 |
| 18 | 5.0 | 40 | 7.4 | 110 | 12.3 | 290 | 19.9 | 520 | 26.7 | 940 | 35.9 |
| 19 | 5.1 | 41 | 7.5 | 115 | 12.5 | 300 | 20.3 | 540 | 27.2 | 960 | 36.3 |
| 20 | 5.2 | 42 | 7.6 | 120 | 12.8 | 310 | 20.6 | 560 | 27.7 | 980 | 36.6 |
| 21 | 5.4 | 43 | 7.7 | 125 | 13.1 | 320 | 20.9 | 580 | 28.2 | 1000 | 37.0 |
| 22 | 5.5 | 44 | 7.8 | 130 | 13.3 | 330 | 21.3 | | | | |

**Explanation.—**The line of sight connecting the observer and a distant object is at maximum length tangent with the spherical surface of the sea. It is from this point of tangency that the tabular distances are calculated. The table must accordingly be entered twice to obtain the actual geographic visibility of the object—first with the height of the object, and second with the height of the observer's eye—and the two figures so obtained must be added. Thus, if it is desired to find the maximum distance at which a powerful light may be seen from the bridge of a vessel where the height of eye of the observer is 55 feet above the sea, from the table:

Nautical Miles

55 feet height of observer (visible). . . . . 8.7
200 feet height of light(visible) . . . . . 16.5
Distance visible . . . . . 25.2

# CONVERSION TABLE — FEET TO WHOLE METERS

(FOR HEIGHTS OF LIGHTS)
**1 foot = 0.3048 meter**

| Feet | Meters | Feet | Meters | Feet | Meters | Feet | Meters | Feet | Meters | Feet | Meters |
|---|---|---|---|---|---|---|---|---|---|---|---|
| | | 40 | 12 | 80 | 24 | 120 | 37 | 160 | 49 | 200 | 61 |
| 1 | 0 | 41 | 12 | 81 | 25 | 121 | 37 | 161 | 49 | 300 | 91 |
| 2 | 1 | 42 | 13 | 82 | 25 | 122 | 37 | 162 | 49 | 400 | 122 |
| 3 | 1 | 43 | 13 | 83 | 25 | 123 | 37 | 163 | 50 | 500 | 152 |
| 4 | 1 | 44 | 13 | 84 | 26 | 124 | 38 | 164 | 50 | 600 | 183 |
| 5 | 2 | 45 | 14 | 85 | 26 | 125 | 38 | 165 | 50 | 700 | 213 |
| 6 | 2 | 46 | 14 | 86 | 26 | 126 | 38 | 166 | 51 | 800 | 244 |
| 7 | 2 | 47 | 14 | 87 | 27 | 127 | 39 | 167 | 51 | 900 | 274 |
| 8 | 2 | 48 | 15 | 88 | 27 | 128 | 39 | 168 | 51 | 1000 | 305 |
| 9 | 3 | 49 | 15 | 89 | 27 | 129 | 39 | 169 | 52 | | |
| 10 | 3 | 50 | 15 | 90 | 27 | 130 | 40 | 170 | 52 | | |
| 11 | 3 | 51 | 16 | 91 | 28 | 131 | 40 | 171 | 52 | | |
| 12 | 4 | 52 | 16 | 92 | 28 | 132 | 40 | 172 | 52 | | |
| 13 | 4 | 53 | 16 | 93 | 28 | 133 | 41 | 173 | 53 | | |
| 14 | 4 | 54 | 16 | 94 | 29 | 134 | 41 | 174 | 53 | | |
| 15 | 5 | 55 | 17 | 95 | 29 | 135 | 41 | 175 | 53 | | |
| 16 | 5 | 56 | 17 | 96 | 29 | 136 | 41 | 176 | 54 | | |
| 17 | 5 | 57 | 17 | 97 | 30 | 137 | 42 | 177 | 54 | | |
| 18 | 5 | 58 | 18 | 98 | 30 | 138 | 42 | 178 | 54 | | |
| 19 | 6 | 59 | 18 | 99 | 30 | 139 | 42 | 179 | 55 | | |
| 20 | 6 | 60 | 18 | 100 | 30 | 140 | 43 | 180 | 55 | | |
| 21 | 6 | 61 | 19 | 101 | 31 | 141 | 43 | 181 | 55 | | |
| 22 | 7 | 62 | 19 | 102 | 31 | 142 | 43 | 182 | 55 | | |
| 23 | 7 | 63 | 19 | 103 | 31 | 143 | 44 | 183 | 56 | | |
| 24 | 7 | 64 | 20 | 104 | 32 | 144 | 44 | 184 | 56 | | |
| 25 | 8 | 65 | 20 | 105 | 32 | 145 | 44 | 185 | 56 | | |
| 26 | 8 | 66 | 20 | 106 | 32 | 146 | 45 | 186 | 57 | | |
| 27 | 8 | 67 | 20 | 107 | 33 | 147 | 45 | 187 | 57 | | |
| 28 | 9 | 68 | 21 | 108 | 33 | 148 | 45 | 188 | 57 | | |
| 29 | 9 | 69 | 21 | 109 | 33 | 149 | 45 | 189 | 58 | | |
| 30 | 9 | 70 | 21 | 110 | 34 | 150 | 46 | 190 | 58 | | |
| 31 | 9 | 71 | 22 | 111 | 34 | 151 | 46 | 191 | 58 | | |
| 32 | 10 | 72 | 22 | 112 | 34 | 152 | 46 | 192 | 59 | | |
| 33 | 10 | 73 | 22 | 113 | 34 | 153 | 47 | 193 | 59 | | |
| 34 | 10 | 74 | 23 | 114 | 35 | 154 | 47 | 194 | 59 | | |
| 35 | 11 | 75 | 23 | 115 | 35 | 155 | 47 | 195 | 59 | | |
| 36 | 11 | 76 | 23 | 116 | 35 | 156 | 48 | 196 | 60 | | |
| 37 | 11 | 77 | 23 | 117 | 36 | 157 | 48 | 197 | 60 | | |
| 38 | 12 | 78 | 24 | 118 | 36 | 158 | 48 | 198 | 60 | | |
| 39 | 12 | 79 | 24 | 119 | 36 | 159 | 48 | 199 | 61 | | |

## RADIO DIRECTION-FINDER SETS ON SHIPS

Radio direction-finder sets on board ship enable bearings to be taken of transmissions from other ships, aircraft, shore stations, marine radiobeacons, and the coastal stations of the radio communication network. When located in the pilothouse or on the navigating bridge, the direction-finder enables the navigating officer to obtain bearings himself without reference to others and without delay.

Due to the great value of radio bearings, particularly when visibility is poor and when celestial observations cannot be obtained, the radio direction-finder on board ship deserves the same consideration and care as are given to the sextant and compass. It has the following characteristics in common with the two latter navigational instruments: the readings are subject to certain errors; these errors may be reduced by skillful and intelligent operation; the dangers of using erroneous readings may be greatly reduced by the intelligence and good judgment of the mariner. In order to acquire experienced judgment in the operation of the instrument, it is essential that the mariner use it as much as practicable.

Troubles from interference and weak signals are greatly reduced by the use of direction-finders of proper selectivity. The bearings must be corrected for radio deviation as shown by the calibration curve of the set.

### Types of Radiobeacons

1. Directional radiobeacons which transmit radio waves in beams along fixed bearings.
2. Rotating radiobeacons by which a beam of radio waves is resolved in azimuth in a manner similar to the beam of light sent out by rotating lights.
3. Circular radiobeacons which send out waves of approximately uniform strength in all directions so that ships may take radio bearings of them by means of the ship's radio direction-finder sets. This is the most common type of radiobeacon.

To extend the usefulness of marine radiobeacons to ships and aircraft employing automatic radio direction finders, U.S. marine radiobeacons on the Atlantic and Pacific Coasts and Great Lakes have been modified to transmit a continuous carrier signal during the entire radiobeacon operating period with keyed modulation providing the characteristic signal. Unless a beat frequency oscillator is installed, the continuous carrier signals are not audible to the operator of an aural null direction finder. A ten second dash has been included in the characteristic of these radiobeacons, to enable the navigator using a conventional aural null direction finder to refine his bearing. Vessels with direction finders will be able to use the United States radiobeacons located on the Atlantic and Pacific Coasts, and Great Lakes at any time in their assigned sequence.

### Aeronautical Radio Aids

Aeronautical radiobeacons and radio ranges are often used by navigators of marine craft in the same manner as marine radiobeacons are used for determining lines of positions. They are particularly useful along coasts where marine broadcast coverage is inadequate. Aeronautical aids situated inland become less trustworthy, so far as ships are concerned, when high land intervenes between them and the coast. They are established to be of primary usefulness to aircraft, and surface craft should use these aids with caution. Only those aeronautical radiobeacons considered to be of use to the mariner have been selected for inclusion in this publication.

AERONAUTICAL RADIOBEACONS. Like marine radiobeacons, these aids broadcast a characteristic signal on a fixed frequency.

NOTE: The assigned frequency of aeronautical radiobeacons is normally from 200 to 415 kHz while the frequency of marine radiobeacons is normally from 285 to 325 kHz. Aeronautical radiobeacons not within the marine radiobeacon band will not normally be listed in this publication.

The range signals are interrupted at intervals to permit broadcast of the identification signal. In aviation publications the range leg bearings are most often given as magnetic bearings toward the station; in this publication they are given as true bearings toward the station. Unless otherwise stated in the station details, aeronautical radio aids mentioned in this publication transmit continuously.

NOTE: Mariners are advised that changes to and deficiencies in aeronautical radio facilities are not always immediately available to maritime interests and the positions are approximate and listed to the nearest minute only.

### Obligations of Administrations Operating Radiobeacons

The obligations of nations and other administrations operating radiobeacons are given in Article 43 of the Radio Regulations of the International Telecommunication Union, Geneva.

### Accuracy of Bearings Taken Aboard Ship

No exact rules can be given as to the accuracy to be expected in radio bearings taken by a ship as the accuracy depends to a large extent upon the skill of the ship's opera-

tor, the condition of the ship's equipment, and the accuracy of the ship's calibration curve. Mariners are urged to obtain this information by taking frequent radio bearings when their ship's position is accurately known and by recording the results. Normally, United States radiobeacons are operated in a group of six, each station in a group using the same frequency and transmitting for one minute in its proper sequence, and operate during all periods, either sequenced or continuously, regardless of weather conditions.

SKILL OF OPERATOR: Skill in the operation of the radio direction-finder can be obtained only by practice and by observing the technical instructions for the set in question. For these reasons the operator should carefully study the instructions issued with the set and should practice taking bearings frequently.

OPERATOR'S ERROR: As the operator obtains bearings by revolving the direction-finder coil until the signal disappears or becomes a minimum, the operator can tell by the size of the arc of silence or of minimum strength approximately how accurately the bearing has been taken. For instance, if the minimum is broad and the residual signal covers about 10˚ with equal strength, it is doubtful if the bearing can be accurately estimated. On the other hand, if a sharp minimum can be obtained, the operator can determine the bearing to within a half of a degree.

In this connection it should be noted that a properly operating and correctly adjusted direction-finder should in no case produce other than a point or arc of absolute silence. That is, there should be no "residual" signal at the point or arc of observation. The sharpness and completeness of the arc of silence are the best indications of a properly operating direction-finder, and their absence is the best indication of the presence of "night effect."

SUNRISE, SUNSET, OR NIGHT EFFECT: Bearings obtained from about half an hour before sunset to about half an hour after sunrise may be subject to errors due to night effect. On some nights this effect is more pronounced than on others and effect is usually greatest during the hours of twilight. Night effect may be detected by a broadening of the arc of minimum signals and by a fluctuation in the strength of the signals. It may also be indicated by difficulty in obtaining a minimum or by a rapidly shifting minimum. It is sometimes accompanied by an actual shift in the direction of the bearings. If it is essential to obtain a bearing when the night effect is pronounced, several bearings should be taken over a short period of time and an average taken of them.

RADIO DIRECTION FINDER WITHOUT GYRO REPEATERS: The ship's compass must be read as the bearing is taken or an error may be introduced equal to the amount that the ship has yawed in the interval between taking the bearing and reading the compass. Any error in the ship's compass must be applied to the bearing.

RECIPROCAL BEARINGS: In some direction-finder sets, the operator cannot tell from which side of the ship the signals are coming. With these sets the operator shall correct both bearings for their respective deviations and give both corrected bearings to the person who is plotting the bearings on the chart. If the mariner is in doubt as to the side of the ship from which the bearings are coming, this difficulty can usually be solved by having another bearing taken after the ship has steamed a short distance and noting in which direction the bearing is changing.

CALIBRATION: It is essential that the radio direction-finder be accurately calibrated in order that the bearings may be corrected for deviation. While the bearings are being taken, other radio antennas on board must be in the same condition as they were when the calibration was made; movable parts of the ship's superstructure such as booms, davits, wire rigging, etc., must be secured in the positions which they occupied when the direction-finder was calibrated. Unusual cargoes such as large quantities of metals and extraordinary conditions of loading may cause errors.

The direction-finder should be recalibrated after any changes have been made in the set or its surroundings (this includes alterations to or changes in position of antennas, wire rigging, boat davits, booms, etc.) whenever there is reason to believe that the previous calibration has become inaccurate, and also at periodic intervals.

The calibration must be made on approximately the same frequency or frequencies as will be used to take bearings because the deviation for several frequencies is not likely to be the same. It is believed that one calibration curve is satisfactory for the normal radiobeacon frequency (285 to 325 kHz), but the instructions issued by the manufacturer of the particular direction-finder in question should be studied in this connection.

To facilitate the calibration of ship's direction-finders, special arrangements have been made by some services for operation of their radiobeacons at times other than their published schedules. Information as to the arrangements made by the United States stations in this respect is as follow:

Sequenced radiobeacons cannot broadcast at any time other than on their assigned operating minute for the purpose of enabling vessels to calibrate their radio direction finders without causing interference. Special radio direction finder calibration transmitters of short range are operated at certain localities to provide continuous calibration service.

The position given for the antenna is the point from which the radiobeacon signal is emitted.

If it is not practicable to determine the time of calibration sufficiently in advance to contact the district commander, request may be made directly to the stations by means of telephone, telegraph, or a whistle signal consisting of three long blasts; followed by three short blasts.

This whistle signal is to be repeated until it is acknowledged by the station through the starting of the transmitter. The same group of signals should be sounded at the termination of calibration.

The work of the station personnel is not confined to standing watch and there may be times when the whistle request for calibration is not immediately heard, due to the noise from operating station machinery, etc. Usually, a repeated signal not too far from the station will attract attention.

"COMPENSATED" RADIO DIRECTION-FINDERS: Many radio direction-finders are "compensated" and no calibration chart or curve is used. Attention is invited to the fact that such compensation is just as vulnerable as the calibration data due to changes made in the set or its surroundings.

CHECK THE CALIBRATION: The calibration of compensation should be checked frequently by taking bearings when the ship's position is accurately known and the results should be recorded for future reference.

CALIBRATION RADIOBEACONS: In the United States and certain other areas special radiobeacons, primarily for calibrating shipboard direction-finders are in operation. These radiobeacons transmit either continuously during scheduled hours or upon request, as indicated in station details.

COASTAL REFRACTION (OR LAND EFFECT): Errors may occur in bearings taken by ships so located that the line of observation to the radiobeacon passes over land or along the shore line. However, many observations seem to indicate that such errors are negligible when the observing vessel is well out from the shore. Bearings secured entirely over water areas are to be preferred since "land effect" is thus eliminated. Bearings taken at sunset and sunrise are likely to be erratic, and observations taken at these hours should therefore be repeated and checked as may be feasible.

PROGRAM BROADCASTING STATIONS: Before taking bearings on a station broadcasting entertainment programs a mariner should consider that frequency may differ widely from the frequency for which the set is calibrated, that the published location of the station may be that of its studio and not that of its transmitting antenna, that if the station is synchronized with other stations it may be impossible to tell on which station the bearing was taken, and that as the majority of these stations are inland, the coastal refraction may be excessive.

### Station Details

FREQUENCY: The frequency listed is that used by the station in transmitting its "Characteristic Signal." Calling frequencies, if any, will be given under "remarks."

RANGE: In this book the range of radiobeacons is only approximate and is given merely to assist mariners in planning their voyages and to inform them of several radiobeacons they will probably hear first. Frequently, when conditions for radio reception are good, radiobeacons may be heard at greater distances than indicated. The mariner who is at a greater distance than the range indicated should attempt to obtain bearings when necessary, and not assume that the radiobeacon will be unheard beyond its indicated range.

GROUP SEQUENCE: Selected radiobeacons are grouped together on the same operating frequency and are assigned a specific sequence of transmission within this group. This reduces station interference and unnecessary returning.

ANTENNA LEAD-IN: Included in the details of many radiobeacons located at or near light stations is a statement of the distance and bearing of the radiobeacon transmitting antenna from the light tower. Use should be made of this information when calibrating the ship's direction-finding equipment by means of simultaneous visual and radio bearings.

### Plotting Radio Bearings

The procedure for converting radio (great circle) bearings as received by direction-finder equipment aboard ship is identical with that used in converting radio bearings supplied by direction-finder stations on shore and is described in section 100E "Plotting Radio Bearings" of Pub. 117, Radio Navigational Aids.

### Synchronization for Distance Finding

At some radiobeacon stations, sound signals, either submarine or air or both, are synchronized with the radiobeacon signals for distance finding. Ordinarily, the sound signals do not operate during the transmission period of the radio signal in clear weather. The methods in use employ, as a rule, distinctive signals to indicate the point of synchronization, and make use, for determining distance, of the lag of signals traveling through air or water as compared to the practically instantaneous travel of the radio signals.

In the case of some sound signals, a series of short radio dashes is transmitted at intervals following the synchronizing point, so that by counting the number of such short dashes heard after the distinctive radio signal and before hearing the corresponding distinctive sound signal, the observer obtains the distance, in miles equal to the number of dashes counted, from the sound signal apparatus unless stated otherwise.

In the case of other signals, the observer notes the number of seconds intervening between the reception of the distinctive radio signal and the corresponding sound signal and uses a factor to determine distances in miles as follows:

Submarine signals–multiply the observed numbers of seconds by 0.8 or divide by 1.25 distance in nautical miles.

Air signals–multipy the observed number of seconds by 0.18 or divide by 5.5. For more approximate results or for statute miles, multiply the observed number of seconds by 0.2 or divide by 5.

*Tables for finding distance*

| Interval in seconds | Distances in nautical miles from sound signal source | |
|---|---|---|
| | Air | Submarine |
| 1 | 0.18 | 0.8 |
| 2 | 0.36 | 1.6 |
| 3 | 0.54 | 2.4 |
| 4 | 0.72 | 3.2 |
| 5 | 0.90 | 4.0 |
| 6 | 1.08 | 4.8 |
| 7 | 1.26 | 5.6 |
| 8 | 1.44 | 6.4 |
| 9 | 1.62 | 7.2 |
| 10 | 1.80 | 8.0 |
| 20 | 3.60 | 16.0 |
| 30 | 5.40 | 24.0 |
| 40 | 7.20 | |
| 50 | 9.00 | |
| 60 | 10.80 | |

REMARKS: Average speed of sound travel in water is 1 nautical mile in 11/4 seconds.

The speed of sound travel is influenced by a number of conditions making it impracticable to state a factor that will give exact results under all conditions. The results obtained by the methods described may be accepted as being accurate to within 10 percent of the distance.

Methods of synchronizing the signals vary and are described or illustrated in official announcements regarding them. It is essential to note carefully the point of synchronization used so that no error will be made through taking time on the wrong signal or the wrong part of it.

In observing air signals it is usually sufficient to use a watch with second hand, although a stop watch is helpful. For submarine signals where the interval is shorter and a time error correspondingly more important, it is essential that a stop watch or other timing device be used. Where the radiobeacon and submarine signals are not received at the same point on the vessel, means of instant communication between two observers should be available or synchronized stop watches provided for each.

Ships not equipped with a DF receiver can take advantage of the distance-finding feature of a radiobeacon station, if equipped with a radio receiver capable of receiving the transmission. In the case of obtaining distance from a radiobeacon station which is synchronized with a submarine sound signal, the ship must also be equipped with a device for picking up submarine sound signals.

## Rotating Loop Radiobeacon

MODE OF OPERATION:

(1) The radiobeacon consists of a rotating loop transmitter having directional properties by which an observer in a ship can obtain his bearing from the beacon without the use of a direction-finder. Any ordinary receiving set capable of being tuned to the radiobeacon's frequency may be used. The only other equipment required is a reliable stop watch or chronograph with a sweep second hand. Stop watches and clocks with dials graduated in degrees may be used, from which bearings may be read directly without any mathematical calculation.

(2) During each revolution of the beacon, the signals received by the observer will rise and fall in intensity, passing through a maximum and a minimum twice each minute. The positions of minimum intensity, which occur at intervals of thirty seconds from one another, are very sharp and can be accurately observed. These are, therefore, used for navigation purposes.

The beacon may be regarded as having a line or beam of minimum intensity which rotates at a uniform speed of 360˚ in 1 minute (i.e. 6˚ in 1 second) based on the true meridian as starting point. Therefore, if the observer can (a) identify the beacon and (b) measure the number of seconds which this minimum beam takes to reach their position starting from the true meridian, this number multiplied by six will give their true bearing from the beacon or its reciprocal.

The signals which enable the beacon to be identified and the bearing to be calculated are described in the following paragraphs:

Signals transmitted by the beacon: Each transmission from the beacon lasts for 4 minutes; the beacon is then silent for 8 minutes, and automatically starts again at the end of the silent period. Each transmission consists of two parts: (a) the identification signal of the station set at a slow speed for the first minute, commencing when the minimum beam is true east and west and followed by a long dash of about 12 seconds duration; (b) the signal group commencing when the minimum beam is approaching the true meridian, and consisting of (i) the north starting signal, which is the letter V followed by two dots (••• – ••); (ii) a long dash of about 12 seconds duration; (iii) the east starting signal, which is the letter B followed by two dots (– ••• ••); and (iv) a long dash for about 42 seconds.

The navigation signals are repeated during the remainder of the transmission and signals cease when the minimum beam is in the east and west position.

## INSTRUCTIONS FOR TAKING BEARINGS

Set stop watch to zero.

Listen for identification signal.

When the first long dash begins (at A on diagram) get ready for the "north signal."

After the "north signal," start stop watch exactly at beginning of long dash (see "00 seconds" on diagram) counting one-two with the two preceding dots, and 3 for the start of the stop watch.

Listen for minimum and note its exact time by stop watch.

NOTE: If stop watch is graduated in degrees note exact angle, which is the bearing.

Multiply number of seconds by 6˚ for bearing.

Determine whether bearing is direct or reciprocal.

If the "north signal" is faint, use the "east signal," but add 090˚ to final bearing.

Particular attention is directed to the following:

The stop watch must be started exactly at the beginning of the long dash for each series of observations.

The time of occurrence of the minimum must be read to the nearest fifth of a second.

The bearing obtained will be either the direct bearing or its reciprocal.

When using the east signal, add 090˚ to obtain bearings from true north.

The beacon is set up on the true meridian, and no correction is required for magnetic variation.

No quadrantal error arises, and no corrections are necessary except as in (c) and (d) above.

(A correction must, of course, be made for convergency; this should be applied as if the beacon were a shore radio direction-finder station.)

A comparatively large error of bearing may occur due to inaccuracy in the stop watch, and to obviate this, observers or navigators should check their stop watches on the beacon station before taking bearings. This can easily be done by checking the time by stop watch of the complete revolution of the beacon transmission. Any error found can then be allowed for.

### Caution

Due to the many factors which enter into the transmission and reception of radio signals, a mariner cannot practically estimate its distance from a radiobeacon either by the strength of the signals received or by the time at which the signals were first heard. Mariners should give this fact careful consideration in approaching radiobeacons. A diagram showing the signals used is given below.

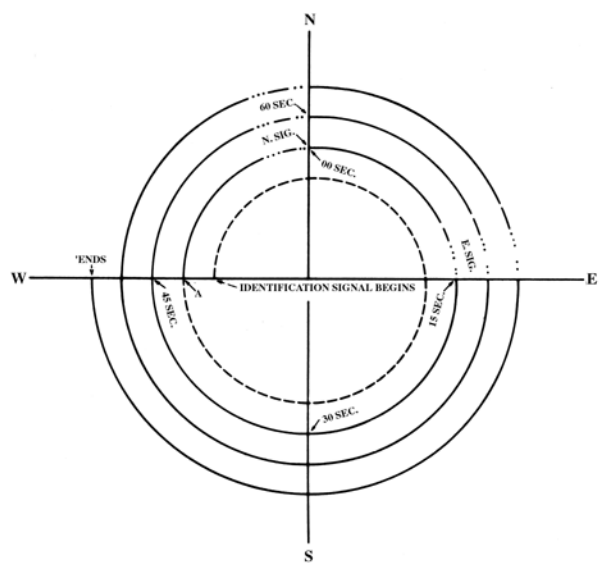


ROTATING RADIOBEACON
SIGNAL DIAGRAM

# DESCRIPTION

(Radiobeacons)

Information is tabulated in eight columns as follows:

*column 1:* The number assigned to each radiobeacon by this Agency.

*column 2:* Name and/or descriptive location of the radiobeacon.

*column 3:* Approximate latitude and longitude of the radiobeacon to the nearest tenth of a minute.

*column 4:* Radiobeacon characteristics. Included in this column are the Morse code, period in seconds, length of transmission and silence time.

*column 5:* Range (approximate) in nautical miles.

*column 6:* Group sequence. Selected radiobeacons are grouped together on the same operating frequency and are assigned a specific sequence of transmission within this group. This reduces station interference and unnecessary return.

*column 7:* Frequency (given in kilohertz) and amplitude modulation (see Table Symbols).

*column 8:* Remarks. Transmission synchronization, type of radiobeacon (marine, aero, etc.), calibration, antenna lead-in, calling frequencies, distance-finding information, service charges, hours of transmission, directional signals and other pertinent information.

ABBREVIATIONS

aero . . . . . aeronautical
tr. . . . . transmission
si . . . . . silence
s . . . . . seconds
(4) . . . . . 4 times
Transmission is continuous unless otherwise stated.

# TABLE OF SYMBOLS

**LEGEND**

(1) Type of modulation of the main carrier.
(2) Nature of signal(s) modulating the main carrier.
(3) Type of "information" to be transmitted. "Information" does not include information of a constant, unvarying nature such as provided by standard frequency emissions, continuous wave and pulse radars, etc.

**AMPLITUDE MODULATION:**

**N0N**

(1) Emission of an unmodulated carrier.
(2) No modulating signal.
(3) No information transmitted.

**A1A**

(1) Double-sideband.
(2) Single channel containing quantized or digital information without the use of a modulating subcarrier.
(3) Telegraphy (for aural reception).

**A2A**

(1) Double-sideband.
(2) Single channel containing quantized or digital information with the use of a modulating subcarrier.
(3) Telegraphy (for aural reception).

**A3E**

(1) Double-sideband.
(2) Single channel containing analog information.
(3) Telephony (including sound broadcasting).

**R3E**

(1) Single-sideband (reduced or variable level carrier).
(2) Single channel containing analog information.
(3) Telephony (including sound broadcasting).

**B8E**

(1) Independent sidebands.
(2) Two or more channels containing analog information.
(3) Telephony (including sound broadcasting).

**H2A**

(1) Single-sideband (full carrier).
(2) Single channel containing quantized or digital information with the use of a modulating subcarrier.
(3) Telegraphy (for aural reception).

**H3E**

(1) Single-sideband (full carrier).
(2) Single channel containing analog information.
(3) Telephony (including sound broadcasting).

**J3E**

(1) Single-sideband (suppressed carrier).
(2) Single channel containing analog information.
(3) Telephony (including sound broadcasting).

**A3C**

(1) Double-sideband.
(2) Single channel containing analog information.
(3) Facsimile.

**A3F**

(1) Double-sideband.
(2) Single channel containing analog information.
(3) Television (video).

**B7D**

(1) Independent sidebands.
(2) Two or more channels containing quantized or digital information.
(3) Data transmissions, telemetry, telecommand.
Note: With 6 kHz. EDW operation in the bands below 30 MHz allocated exclusively for Maritime Mobile Service (FC, MO).

**FREQUENCY (OR PHASE) MODULATION:**

**F1B**

(1) Frequency modulation.
(2) Single channel containing quantized or digital information without the use of a modulating subcarrier.
(3) Telegraphy (for automatic reception).

**F2A**

(1) Frequency modulation.
(2) Single channel containing quantized or digital information with the use of a modulating subcarrier.
(3) Telegraphy (for aural reception).

**F3E**

(1) Frequency modulation.
(2) Single channel containing analog information.
(3) Telephony (including sound broadcasting).

**F3C**

(1) Frequency modulation.
(2) Single channel containing analog information.
(3) Facsimile.

**F3F**

(1) Frequency modulation.
(2) Single channel containing analog information.
(3) Television (video).

**P1B**

(1) Sequence of unmodulated pulses.
(2) Single channel containing quantized or digital information without the use of a modulating subcarrier.
(3) Telegraphy (for automatic reception).

Pulse Modulation:
GHz = gigahertz
kHz = kilohertz
MHz = megahertz

# DIFFERENTIAL GLOBAL POSITIONING SYSTEM (DGPS)

Differential Global Positioning System (DGPS) is a radio-based navigation system that eliminates errors in a GPS receiver that will allow the accuracy level to be significantly enhanced. DGPS accuracy can be 10 meters or better, compared with 100 meters or better with GPS. This is possible by placing a high-performance GPS receiver (reference station) at a known location. Because the receiver knows its exact location, it can determine the errors in the satellite signals. The satellite measures the ranges to each satellite using the signals received and comparing these measured ranges to the actual ranges calculated from its known position. The total error is the difference between the measured and calculated range. The error data for each tracked satellite is formatted into a correction message and transmitted to GPS users. The correction message format follows the standard established by the Radio Technical Commission for Maritime Services, Special Committee 104 (RTCM-SC104). These differential corrections are then applied to the GPS calculations, thus removing most of the satellite signal error and improving accuracy.

Terms for understanding DGPS:

### DGPS Correction Receiver

A DGPS correction receiver decodes the signals received from a reference site. Data is formatted into a serial RTCM SC104 data stream and provided to the remote GPS receiver. There are many types of DGPS correction receivers.

### GPS Receivers

The GPS receiver measures ranges to each satellite, but before the measurements are used to calculate position, corrections received from the DGPS receiver are applied to the measurements. The position is then calculated using the corrected range measurements providing vastly increased accuracy.

### Modulator

Depending on the transmission format, the modulator encodes the data as necessary for transmission.

### Reference Station

The refrence station GPS receiver knows exactly the position of its antenna, therefore it knows what each satellite range measurement should be. It measures the ranges to each satellite using the received signals just as if it was going to calculate position. The measured ranges are subtracted from the known ranges and the result is range error. The range error values for each satellite are formatted into messages in the RTCM SC104 format and transmitted continuously.

### Transmitter

The transmitter is basically a power amplifier which is connected to an antenna system. The modulated carrier is amplified and driven to the antenna. In the United States Coast Guard system, the transmitter is 250-1000 Watts and operates in the 300Khz frequency range. The amplified signal is radiated via the antenna to remote DGPS receivers for real-time position correction.

# DESCRIPTION

(Differential GPS Stations)

Information is tabulated in eight columns as follows:

*column 1:* The number assigned to each DGPS Station by this Agency.

*column 2:* Name of the DGPS Station

*column 3:* Approximate latitude and longitude of the DGPS Transmitting Station to the nearest tenth of a minute.

*column 4:* Station ID which can be found in the IALA Master list. No two stations have the same ID. **T** dentoes the Transmitting Station, **R** denotes the Reference Station.

*column 5:* Range (approximate) in nautical miles.

*column 6:* Frequency in kHz.

*column 7:* Transfer Rate which equates to the baud rate and will be published as a whole number without any additional abbreviations such as “bps” (bits per second)

*column 8:* Remarks. This column contains information about the reference stations and messages types transmitted. GPS Message Type Numbers are 1, 3, 4, 5, 6, 7, 9, 15 and 16. *(Refer to message type descriptions below)*

GPS MESSAGE TYPE NUMBER INDICATORS

| | |
|---|---|
| 1 | Differential GNSS corrections (full set of satellites) |
| 3 | Reference stations parameters |
| 4 | Datum used |
| 5 | Constellation health |
| 6 | Null frame (no information) |
| 7 | Radiobeacons Almanacs |
| 9 | Sub-set differential GNSS corrections |
| 15 | Ionospheric corrections |
| 16 | Special messages |

# Section 1

## Greenland and North Coast of Canada
### Including Labrador, Hudson Bay and Hudson Strait

| (1) No. | (2) Name and Location | (3) Position | (4) Characteristic | (5) Height | (6) Range | (7) Structure | (8) Remarks |
|---|---|---|---|---|---|---|---|
| | | | **GREENLAND** | | | | |
| | ANGMAGSSALIK: | | | | | | |
| 4<br>*L 5000* | -Outer. | 65° 35.2′ N<br>37° 34.3′ W | **Fl.W.**<br>period 5s<br>fl. 1s, ec. 4s | 36<br>**11** | 7 | Yellow hut, red band; 7. | Shown from sunset to sunrise. |
| 8<br>*L 5100* | **Prins Christians Sund.** | 60° 03.6′ N<br>43° 09.7′ W | **Fl.W.R.G.**<br>period 5s<br>fl. 1s, ec. 4s | 295<br>**90** | W. **15**<br>R. 12<br>G. 12 | Red tower; 15. | W. 000°-180°, R.-255°, G.-263°, W.-288°, R.-295°, G.-000°. |
| | RACON | | **T(–)**<br>period 60s | | | | (3 & 10 cm) |
| 12<br>*L 5200* | Frederiksdal Range, front. | 59° 59.1′ N<br>44° 40.1′ W | **Iso.W.**<br>period 2s | 55<br>**17** | 9 | Red post, red triangular daymark, point up. | Visible 058°-067°.<br>F.R. on radio mast 440 meters ENE. |
| 16<br>*L 5200.1* | -Rear, 224 meters 063° from front. | 59° 59.2′ N<br>44° 39.9′ W | **Iso.W.**<br>period 4s | 88<br>**27** | 9 | Red tripod, red triangular daymark, point down. | Visible 059°-067°. |
| | -RACON | | **O(– – –)**<br>period 60s | | | | |
| 20<br>*L 5204* | Frederiksdal E. Range, front. | 59° 59.0′ N<br>44° 43.0′ W | **Iso.R.**<br>period 2s | 66<br>**20** | 9 | Red hut, yellow band; 7. | Visible 281°-289°. Shown from sunset to sunrise. |
| 24<br>*L 5204.1* | -Rear, 240 meters 285° from front. | 59° 59.0′ N<br>44° 43.3′ W | **Iso.R.**<br>period 4s | 85<br>**26** | 9 | Red hut, yellow band; 13. | Visible 281°-289°. Shown from sunset to sunrise. |
| 28<br>*L 5212* | Tateratkasik Range, front. | 60° 04.0′ N<br>45° 08.7′ W | **Iso.W.**<br>period 2s | 56<br>**17** | 9 | Yellow tripod, red band; 20. | F.R. lights on radio mast 4.8 miles S. |
| 32<br>*L 5212.1* | -Rear, 183 meters 091°30′ from front. | 60° 04.0′ N<br>45° 08.6′ W | **Iso.W.**<br>period 4s | 157<br>**48** | 9 | Red pedestal, yellow band. | |
| 36<br>*L 5214* | Tuapait. | 60° 07.0′ N<br>45° 11.0′ W | **Fl.W.R.G.**<br>period 3s<br>fl. 0.5s, ec. 2.5s | 26<br>**8** | 7 | Yellow structure, red band. | W. 001°-008°, R.-184°30′, G.-001°. |
| 38 | Inugsugtalik RACON. | 60° 04.7′ N<br>45° 13.9′ W | **T(–)**<br>period 60s | | | | |
| | NANORTALIK HAVN: | | | | | | |
| 40<br>*L 5216* | -Approach Range, front, on islet. | 60° 08.0′ N<br>45° 14.0′ W | **Iso.W.**<br>period 2s | 26<br>**8** | 9 | Yellow structure, red band; 7. | Visible 309°-317°. Shown from sunset to sunrise. |
| 44<br>*L 5216.1* | - -Rear, 137 meters 313° from front. | 60° 07.9′ N<br>45° 14.1′ W | **Iso.W.**<br>period 4s | 49<br>**15** | 9 | Yellow structure, red band; 7. | Visible 309°-317°. Shown from sunset to sunrise. |
| 48<br>*L 5215* | -Second Range, front, on Nugarssuk. | 60° 08.0′ N<br>45° 14.0′ W | **Iso.R.**<br>period 4s | 36<br>**11** | 2 | Red lattice mast, triangular daymark, point up. | |
| 52<br>*L 5215.1* | - -Rear, 192 meters 332° from front. | 60° 08.4′ N<br>45° 14.2′ W | **Iso.R.**<br>period 4s | 59<br>**18** | 2 | Red lattice mast, triangular daymark, point down. | |
| 56<br>*L 5221* | -W. Anchorage Range, front. | 60° 08.0′ N<br>45° 15.0′ W | **F.G.** | 23<br>**7** | 2 | Black post, orange triangular daymark, point up. | |
| 60<br>*L 5221.1* | - -Rear, 100 meters 310° from front. | 60° 08.5′ N<br>45° 14.7′ W | **F.G.** | 38<br>**12** | 2 | Black post, orange triangular daymark, point down. | |
| 64<br>*L 5222* | -E. Anchorage Range, front. | 60° 08.0′ N<br>45° 14.0′ W | **F.R.** | 61<br>**19** | 2 | Gray framework mast. | |
| 68<br>*L 5222.1* | - -Rear, 32 meters 010° from front. | 60° 08.5′ N<br>45° 14.4′ W | **F.R.** | 71<br>**22** | 2 | Gray framework mast. | |

| (1) No. | (2) Name and Location | (3) Position | (4) Characteristic | (5) Height | (6) Range | (7) Structure | (8) Remarks |
|---|---|---|---|---|---|---|---|
| | | | **GREENLAND** | | | | |
| 72<br>*L 5217* | -Kolonibugt, at mole, head. | 60° 08.2′ N<br>45° 14.7′ W | **Iso.G.**<br>period 2s | 10<br>**3** | | Gray lattice mast; 13. | |
| 80 | Iliartalik RACON. | 60° 25.5′ N<br>45° 39.2′ W | **M(– –)**<br>period 60s | | | | |
| | JULIANEHAB APPROACH: | | | | | | |
| 92<br>*L 5226* | -Sardlog, W. side. | 60° 33.0′ N<br>46° 02.0′ W | **Q.(3)W.R.G.**<br>period 8s<br>fl. 0.5s, ec. 0.5s<br>fl. 0.5s, ec. 0.5s<br>fl. 0.5s, ec. 5.5s | 65<br>**20** | W.<br>R.<br>G. | 8<br>6<br>5 | Orange tower; 13. | W. 062°-073°, R.-112°, G.-143°, W.-147°, R.-190°, G.-062°. |
| 94 | Paggivik RACON. | 60° 37.5′ N<br>46° 11.7′ W | **T(–)**<br>period 60s | | | | |
| 96<br>*L 5228* | Paggisvik (Akia), S. end. | 60° 38.0′ N<br>46° 12.0′ W | **Fl.(2)W.R.G.**<br>period 10s<br>fl. 1s, ec. 1s<br>fl. 1s, ec. 7s | 131<br>**40** | W.<br>R.<br>G. | 8<br>6<br>5 | Orange tower; 16. | W. 067°-093°, R.-101°, G.-129°, R.-155°, G.-281°, W.-284°, R.-289°, G.-302°, R.-307°, G.-067°. |
| 100<br>*L 5230* | -Pardlit, E. end. | 60° 42.0′ N<br>46° 12.0′ W | **Fl.W.R.G.**<br>period 3s<br>fl. 0.5s, ec. 2.5s | 89<br>**27** | W.<br>R.<br>G. | 9<br>6<br>6 | Red tower, yellow band; 23. | W. 021°30′-036°, R.-180°, G.-260°, W.-267°, R.-319°, G.-021°30′, obscured when bearing 095° and 211°. |
| 104<br>*L 5232* | -Kilagtoq, NE. end. | 60° 44.0′ N<br>46° 14.0′ W | **Fl.W.R.G.**<br>period 5s<br>fl. 0.5s, ec. 4.5s | 24<br>**7** | W.<br>R.<br>G. | 8<br>6<br>5 | Orange tower. | G. 047°-137°, W.-141°, R.-227°, G.-317°, W.-324°, R.-047°. |
| 106 | -Simiutaq RACON. | 60° 40.5′ N<br>46° 33.0′ W | **M(– –)**<br>period 60s | | | | |
| 108<br>*L 5234* | -Hvide Naes, on point. | 60° 42.0′ N<br>46° 05.0′ W | **Fl.(2)W.R.G.**<br>period 5s<br>fl. 0.5s, ec. 1s<br>fl. 0.5s, ec. 3s | 30<br>**9** | W.<br>R.<br>G. | 5<br>2<br>2 | Red hut, yellow band; 6. | W. 062°-067°, R.-180°, G.-062°. |
| 112<br>*L 5244* | -Breakwater, W. side of entrance, head. | 60° 43.0′ N<br>46° 02.4′ W | **Fl.R.**<br>period 3s<br>fl. 0.7s, ec. 2.3s | 13<br>**4** | | 1 | White column; 10. | Seasonal.<br>**Radar reflector.** |
| 116<br>*L 5238* | Julianehab Range, front. | 60° 43.0′ N<br>46° 02.0′ W | **Iso.R.**<br>period 2s | 82<br>**25** | | 5 | Gray framework mast, red triangular daymark, point up; 75. | Visible 280°42′-067°42′.<br>Shown August 1 to May 15. |
| 120<br>*L 5238.1* | -Rear, 39 meters 350°42′ from front. | 60° 43.1′ N<br>46° 01.9′ W | **Iso.R.**<br>period 4s | 95<br>**29** | | 5 | Gray framework mast, red triangular daymark, point down; 72. | Visible 280°42′-067°42′.<br>Shown August 1 to May 15. |
| 124<br>*L 5246* | -NE. Range, front. | 60° 43.2′ N<br>46° 02.2′ W | **Iso.G.**<br>period 2s | 39<br>**12** | | 5 | White wooden mast, red and white triangular daymark, point up; 31. | Visible 318°-098°.<br>Shown August 1 to May 15. |
| 128<br>*L 5246.1* | - -Rear, about 17 meters 028° from front. | 60° 43.2′ N<br>46° 02.2′ W | **Iso.G.**<br>period 4s | 56<br>**17** | | 5 | White wooden mast, red and white triangular daymark, point down; 16. | Visible 318°-098°.<br>Shown August 1 to May 15. |
| 132<br>*L 5242* | -W. Range, front. | 60° 42.9′ N<br>46° 02.4′ W | **F.G.** | 41<br>**12** | | | Wooden mast, orange triangular daymark, point up; 20. | Shown August 1 to May 15. |
| 136<br>*L 5242.1* | - -Rear, about 31 meters 305° from front. | 60° 42.9′ N<br>46° 02.4′ W | **F.G.** | 59<br>**18** | | | Wooden mast, orange triangular daymark, point down; 20. | Shown August 1 to May 15. |
| 137<br>*L 5235* | -Tank installation anchorage Range, front. | 60° 42.8′ N<br>46° 02.5′ W | **F.R.** | 46<br>**14** | | | Lattice mast, orange triangular daymark, point up. | |
| 138<br>*L 5235.1* | - -Rear, 50 meters 013° from front. | 60° 42.9′ N<br>46° 02.5′ W | **F.R.** | 59<br>**18** | | | Lattice mast, orange triangular daymark, point down. | |
| 140<br>*L 5260* | Narssaq Havn Range, front. | 60° 54.6′ N<br>46° 03.0′ W | **F.G.** | 50<br>**15** | | 4 | Gray framework mast, red triangular daymark, point up; 28. | Visible 260°-080°. |
| 144<br>*L 5260.1* | -Rear, 34 meters 350° from front. | 60° 54.6′ N<br>46° 03.0′ W | **F.G.** | 60<br>**18** | | 4 | Gray framework mast, red triangular daymark, point down; 13. | Visible 260°-080°. |

| (1) No. | (2) Name and Location | (3) Position | (4) Characteristic | (5) Height | (6) Range | (7) Structure | (8) Remarks |
|---|---|---|---|---|---|---|---|
| | | | **GREENLAND** | | | | |
| 148<br>*L 5264* | -Anchorage Range, front E. side of harbor. | 60° 55.0′ N<br>46° 03.0′ W | **F.G.** | 35<br>**11** | 2 | Red beacon, triangular daymark, point up. | |
| 152<br>*L 5264.1* | - -Rear, 28 meters 072° from front. | 60° 54.4′ N<br>46° 02.5′ W | **F.G.** | 62<br>**19** | 2 | Red beacon, triangular daymark, point up. | |
| 156<br>*L 5266* | Brede Fjord, Inugsugtut. | 60° 43.1′ N<br>46° 59.3′ W | **Fl.(3)W.R.G.**<br>period 10s<br>fl. 1s, ec. 1s<br>fl. 1s, ec. 1s<br>fl. 1s, ec. 5s | 131<br>**40** | W. 8<br>R. 6<br>G. 5 | Red tower. | W. 059°-080°, R.-106°30′, G.-113°, W.-118°30′, R.-131°, G.-059°. |
| | RACON | | **O(– – –)**<br>period 60s | | | | |
| | ARSUK FJORD: | | | | | | |
| 160<br>*L 5270* | -Qajartalik, SW. part of island. | 61° 09.9′ N<br>48° 31.6′ W | **Fl.(2)W.R.G.**<br>period 5s<br>fl. 0.5s, ec. 1s<br>fl. 0.5s, ec. 3s | 88<br>**27** | W. 9<br>R. 6<br>G. 6 | Red tower, yellow band; 23. | W. 049°-081°, R.-281°, G.-049°. |
| 164<br>*L 5273.9* | -Napassut Island, W. side. | 61° 06.4′ N<br>48° 14.5′ W | **Iso.W.R.G.**<br>period 2s | 66<br>**20** | W. 5<br>R. 2<br>G. 2 | Red beacon, yellow band; 33. | G. 078°-086°, W.-089°, R.-159°, G.-209°, W.-216°, R.-266°30′. |
| 212<br>*L 5284* | -Gronne Dal, NW. corner of pier. | 61° 14.3′ N<br>48° 06.2′ W | **F.G.** | 13<br>**4** | | Post; 7. | Visible 069°-181°30′.<br>Shown 24 hours. |
| 216<br>*L 5281.9* | - -Range, about 759 meters 323° from Gronne Dal Light, front. | 61° 14.4′ N<br>48° 06.5′ W | **F.R.** | 82<br>**25** | | Red beacon; 12. | Visible 055°-061°. |
| 220<br>*L 5282* | - - -Rear, 59 meters 058° from front. | 61° 14.4′ N<br>48° 06.4′ W | **F.R.** | 147<br>**45** | | Red beacon; 12. | |
| 224<br>*L 5282.1* | - - - -Front, 37 meters 160° from rear. | 61° 14.3′ N<br>48° 06.4′ W | **F.G.** | 92<br>**28** | 3 | Yellow beacon, red and yellow daymark, point up; 15. | |
| | FREDERIKSHAB APPROACH: | | | | | | |
| 228<br>*L 5346* | -Satuarssugssuaq, on island in S. channel. | 61° 58.1′ N<br>49° 45.5′ W | **Fl.(3)W.**<br>period 8s<br>fl. 0.5s, ec. 1s<br>fl. 0.5s, ec. 1s<br>fl. 0.5s, ec. 4.5s | 59<br>**18** | 9 | Red tower, yellow band; 23. | |
| | -RACON | | **O(---)**<br>period 60s | | | | (3 & 10 cm) |
| 232<br>*L 5348* | -Approach Range, front. | 61° 59.9′ N<br>49° 40.7′ W | **Q.W.** | 46<br>**14** | 12 | Lattice mast, red triangular daymark, point up; 13. | Visible 033°-039°. |
| 236<br>*L 5348.1* | - -Rear, 357 meters 036° from front. | 62° 00.1′ N<br>49° 40.4′ W | **Iso.W.**<br>period 4s | 85<br>**26** | 12 | Lattice mast, red triangular daymark, point down, on red hut with yellow stripes. | Visible 033°-039°. |
| 240<br>*L 5350* | -Anchorage Range, front. | 61° 59.7′ N<br>49° 40.6′ W | **F.G.** | 23<br>**7** | | Mast, triangular daymark, point up; 13. | |
| 244<br>*L 5350.1* | - -Rear, 52 meters 103°30′ from front. | 61° 59.7′ N<br>49° 40.6′ W | **F.G.** | 49<br>**15** | | Mast, triangular daymark, point down; 13. | |
| 248<br>*L 5400* | Fiskenaes Fjord, entrance portside. | 63° 01.7′ N<br>50° 49.9′ W | **Fl.W.R.G.**<br>period 3s<br>fl. 0.3s, ec. 2.7s | 62<br>**19** | W. 8<br>R. 6<br>G. 5 | Orange tower; 16. | R. 076°-093°, G.-219°, W.-222°, R.-303°, G.-341°, W.-076°. |
| | HELLEFISKE ISLANDS: | | | | | | |
| 250 | -RACON. | 63° 02.5′ N<br>51° 00.2′ W | **T(–)**<br>period 60s | | | | (3 & 10 cm) |

| (1) No. | (2) Name and Location | (3) Position | (4) Characteristic | (5) Height | (6) Range | (7) Structure | (8) Remarks |
|---|---|---|---|---|---|---|---|
| | | | **GREENLAND** | | | | |
| | FAERINGEHAVN APPROACH: | | | | | | |
| 252<br>*L 5500* | -Satut. | 63° 41.9′ N<br>51° 36.3′ W | **Fl.W.R.G.**<br>period 5s<br>fl. 0.5s, ec. 4.5s | 69<br>**21** | W. 8<br>R. 4<br>G. 4 | White hut, red band; 10. | W. 019°-049°, R.-089°, G.-180°, W.-192°, R.-277°, G.-019°. |
| | -RACON | | **M(– –)**<br>period 60s | | | | (3 & 10 cm) |
| 256<br>*L 5504* | -Smukke 0. | 63° 41.1′ N<br>51° 32.5′ W | **Fl.W.R.G.**<br>period 3s<br>fl. 0.5s, ec. 2.5s | 52<br>**16** | W. 6<br>R. 3<br>G. 3 | Concrete column; 3. | G. 000°-071°, W.-081°, R.- 180° W.-000°. |
| 260<br>*L 5508* | -Sondre Naes Range, front. | 63° 41.3′ N<br>51° 32.2′ W | **Q.W.** | 26<br>**8** | 8 | Yellow hut with red horizontal band; 6. | |
| 264<br>*L 5508.1* | - -Rear, 408 meters 073° from front. | 63° 41.3′ N<br>51° 31.7′ W | **Iso.W.**<br>period 4s | 62<br>**19** | 8 | Yellow tripod, red band; 23. | |
| 282<br>*L 5512* | Kigtorgat, NE. island. | 63° 55.7′ N<br>51° 35.4′ W | **Q.W.** | 66<br>**20** | 4 | Yellow tripod, red band; 19. | |
| 284<br>*L 5520* | Angissorssuaq Island Range, front. | 63° 58.1′ N<br>51° 43.7′ W | **Iso.R.**<br>period 2s | 52<br>**16** | 4 | Red framework tower; 33. | Visible 204°-210°. |
| 288<br>*L 5520.1* | -Rear, 460 meters 207° from front. | 63° 57.9′ N<br>51° 43.9′ W | **Iso.R.**<br>period 4s | 98<br>**30** | 4 | Red hut; 7. | Visible 204°-210°. |
| 292<br>*L 5525* | Tukingassarassuak. | 64° 00.2′ N<br>51° 41.9′ W | **Fl.W.R.G.**<br>period 3s<br>fl. 0.3s, ec. 2.7s | 39<br>**12** | W. 5<br>R. 2<br>G. 2 | Yellow hut, red band; 6. | G. 090°-321°, W.-326°, R.-090°. |
| 294<br>*L 5531* | Stromstedet Range, front. | 64° 00.9′ N<br>51° 38.9′ W | **Iso.W.**<br>period 2s | 59<br>**18** | 9 | Gray framework mast; 13. | Visible 180°-188°. |
| 294.1<br>*L 5531.1* | -Rear, 184° from front. | 64° 00.7′ N<br>51° 38.9′ W | **Iso.W.**<br>period 4s | 98<br>**30** | 9 | Gray framework mast; 7. | Visible 180°-188°. |
| 296<br>*L 5530* | Simiuta. | 64° 02.5′ N<br>51° 38.1′ W | **Fl.G.**<br>period 3s<br>fl. 0.3s, ec. 2.7s | 39<br>**12** | 2 | Yellow tank, red band; 7. | |
| 300<br>*L 5535* | Serfartorssuag. | 64° 05.6′ N<br>51° 37.6′ W | **Q.W.** | 88<br>**27** | 4 | Yellow tripod, red band; 33. | |
| | GODTHABFJORD: | | | | | | |
| 304<br>*L 5550* | -Agtorssuit Island, Kookoerne. | 64° 03.2′ N<br>52° 07.7′ W | **Fl.(2)W.R.G.**<br>period 5s<br>fl. 0.5s, ec. 1s<br>fl. 0.5s, ec. 3s | 85<br>**26** | W. 9<br>R. 6<br>G. 6 | Red tower, yellow band; 23. | W. 073°-121°, R.-206°, G.-231°, W.-235°, R.-275°, G.-073°. |
| | -RACON | | **O(---)**<br>period 60s | | | | (3 & 10cm) |
| 308<br>*L 5552* | -Renso. | 64° 07.2′ N<br>51° 56.9′ W | **Fl.W.**<br>period 3s<br>fl. 0.7s, ec. 2.3s | 39<br>**12** | 10<br>7 | Yellow pedestal with red band; 6. | Visible (unintensified) 229°-049°, (intensified) thence to 058°. |
| 312<br>*L 5554* | -Ships Harbor Approach Range, front. | 64° 09.8′ N<br>51° 43.1′ W | **Q.W.** | 30<br>**9** | 9<br>7 | Yellow pedestal, red band; 6. | Visible 236°30′ to 065°30′. Intensified 4°30′ either side of range line. |
| 316<br>*L 5554.1* | - -Rear, 220 meters 061° from front. | 64° 09.9′ N<br>51° 42.8′ W | **Iso.W.**<br>period 4s | 85<br>**26** | 9 | Yellow pedestal, red band; 6. | Visible 058°-064°. |
| 320<br>*L 5558* | - -Entrance, E. | 64° 10.4′ N<br>51° 42.9′ W | **Fl.W.R.G.**<br>period 3s<br>fl. 0.3s, ec. 2.7s | 39<br>**12** | 5 | Yellow pedestal, red band; 6. | G. 268°-015°, W.-025°, R.-132°. |
| 324<br>*L 5570* | -Ships Harbor, mole, head. | 64° 10.5′ N<br>51° 43.1′ W | **Iso.W.**<br>period 2s | 21<br>**6** | 3 | Gray tower, black base; 13. | |
| 326<br>*L 5572* | -Malene Bay Range, front. | 64° 10.8′ N<br>51° 41.4′ W | **Iso.R.**<br>period 2s | 46<br>**14** | 4 | Framework mast, red triangular daymark, point up; 33. | Shown 1 May to 15 Nov. |

| (1) No. | (2) Name and Location | (3) Position | (4) Characteristic | (5) Height | (6) Range | (7) Structure | (8) Remarks |
|---|---|---|---|---|---|---|---|
| | | | **GREENLAND** | | | | |
| 326.1<br>*L 5572.1* | - -Rear, 145 meters 026°30′ from front. | 64° 10.9′ N<br>51° 41.3′ W | **Iso.R.**<br>period 4s | 62<br>**19** | 4 | Framework mast, red triangular daymark, point down; 15. | Shown 1 May to 15 Nov. |
| 328<br>*L 5575* | -AVIATION LIGHT. | 64° 11.3′ N<br>51° 41.7′ W | **Al.Fl.W.G.**<br>period 5s<br>fl. 0.5s, ec. 4.5s | 325<br>**99** | W. **19**<br>G. **16** | Control tower; 49. | |
| 332<br>*L 5580* | Sukkertoppen Approach, Kitdliaraq Islet. | 65° 22.0′ N<br>52° 50.0′ W | **Fl.(3)W.**<br>period 10s<br>fl. 1s, ec. 1s<br>fl. 1s, ec. 1s<br>fl. 1s, ec. 5s | 69<br>**21** | 9 | Yellow tower, red band; 23. | |
| | RACON | | **M(– –)**<br>period 60s | | 3 | | |
| 336<br>*L 5590* | Sukkertoppen, Kirkegaards Naesset. | 65° 25.4′ N<br>52° 53.1′ W | **Oc.W.R.G.**<br>period 5s | 82<br>**25** | W. 7<br>R. 4<br>G. 4 | Red tower, yellow band; 13. | G. 152°-004°30′, W.-011°30′, R.-031°.<br>Seasonal. |
| 340<br>*L 5594* | Sukkertoppen Havn, W. side of harbor. | 65° 25.0′ N<br>52° 55.0′ W | **Q.W.R.G.** | 36<br>**11** | W. 5<br>R. 3<br>G. 3 | Red hut, yellow band; 6. | G. 288°-299°, W.-310°, R.-321°.<br>Seasonal. |
| 344<br>*L 5596* | -E. anchorage Range, front. | 65° 25.0′ N<br>52° 54.0′ W | **F.G.** | 26<br>**8** | 10 | Mast, orange triangular topmark; 49. | |
| 348<br>*L 5596.1* | - -Rear, about 38 meters 030° from front. | 65° 24.8′ N<br>52° 54.2′ W | **F.G.** | 43<br>**13** | 10 | Mast, orange triangular topmark; 49. | |
| 352<br>*L 5598* | -W. anchorage Range, front. | 65° 24.8′ N<br>52° 54.5′ W | **Iso.R.**<br>period 4s | 82<br>**25** | 10 | Lattice mast, orange triangular topmark; 26. | |
| 356<br>*L 5598.1* | - -Rear, about 30 meters 323° from front. | 65° 24.8′ N<br>52° 54.5′ W | **Iso.R.**<br>period 4s | 92<br>**28** | 10 | Lattice mast, orange triangular topmark; 33. | |
| 362 | Kangaamiut RACON. | 65° 49.1′ N<br>53° 22.9′ W | **O(– – –)**<br>period 60s | | 3 | | |
| 364<br>*L 5620* | Sondre Stromfjord S. Range, front. | 66° 00.2′ N<br>53° 31.0′ W | **Iso.W.**<br>period 2s | 26<br>**8** | 7 | Yellow hut, red band; 8. | Visible 096°-102°. |
| 368<br>*L 5620.1* | -Rear, 660 meters 099° from front. | 66° 00.2′ N<br>53° 30.2′ W | **Iso.W.**<br>period 4s | 42<br>**13** | 7 | Yellow hut, red band; 7. | Visible 096°-102°. |
| 370 | Qeqertasugssuk RACON. | 66° 00.6′ N<br>53° 31.6′ W | **T(–)**<br>period 60s | | | | (3 & 10 cm) |
| 372<br>*L 5625* | Sondre Stromfjord, N. Range, front. | 66° 01.5′ N<br>53° 30.9′ W | **Iso.R.**<br>period 2s | 62<br>**19** | 4 | Yellow hut, red band; 8. | Visible 053°-059°. |
| 376<br>*L 5625.1* | -Rear, about 550 meters 056° from front. | 66° 01.7′ N<br>53° 30.3′ W | **Iso.R.**<br>period 4s | 112<br>**34** | 5 | Yellow hut, red band; 8. | Visible 053°-059°. |
| 380<br>*L 5640* | Itivdleg, Qeqertarssuatsiaq. | 66° 30.5′ N<br>53° 41.5′ W | **Fl.W.R.G.**<br>period 5s<br>fl. 1s, ec. 4s | 138<br>**42** | W. 8<br>R. 6<br>G. 5 | Orange tower; 16. | G. 010°-055°, W.-134°, R.-144°, G.- 172°, W.-177°, R.-185°, G.-230°, W.-240°, R.-010°.<br>Seasonal. |
| 384<br>*L 5660* | Mollers O (Anatsusok). | 66° 55.0′ N<br>53° 45.0′ W | **Fl.W.**<br>period 3s<br>fl. 0.5s, ec. 2.5s | 121<br>**37** | 9 | Yellow tower, red band; 23. | Seasonal. |
| | RACON | | **M(– –)**<br>period 60s | | | | |
| 388<br>*L 5680* | Praestefjeld Range, front. | 66° 56.9′ N<br>53° 43.4′ W | **Q.W.** | 46<br>**14** | 8 | Orange hut; 6. | Visible 004°-010°.<br>Seasonal. |
| 392<br>*L 5680.1* | -Rear, 500 meters 007° from front. | 66° 57.2′ N<br>53° 43.3′ W | **Iso.W.**<br>period 4s | 92<br>**28** | 8 | Orange hut. | Visible 004°-010°.<br>Seasonal. |
| 396<br>*L 5696* | Holsteinborg Entrance Range, front. | 66° 56.6′ N<br>53° 40.5′ W | **Iso.W.**<br>period 2s | 112<br>**34** | 7 | Lattice mast, orange triangular daymark, point up; 23. | Visible 089°30′-095°30′. |
| 400<br>*L 5696.1* | -Rear, 300 meters 092°30′ from front. | 66° 56.6′ N<br>53° 40.1′ W | **Iso.W.**<br>period 4s | 164<br>**50** | 7 | Lattice mast, orange triangular daymark, point down; 66. | Visible 089°30′-095°30′. |

| (1) No. | (2) Name and Location | (3) Position | (4) Characteristic | (5) Height | (6) Range | (7) Structure | (8) Remarks |
|---|---|---|---|---|---|---|---|
| | | | **GREENLAND** | | | | |
| 404<br>*L 5712* | -Lee mole, head. | 66° 56.5′ N<br>53° 41.0′ W | **F.R.** | 13<br>**4** | 3 | Post; 7. | |
| 408<br>*L 5706* | Tommermandsoen, anchorage W. Range, front. | 66° 56.5′ N<br>53° 41.9′ W | **Oc.G.**<br>period 7s<br>lt. 6s, ec. 1s | 59<br>**18** | 3 | Lattice mast, orange triangular daymark, point up; 13. | |
| 412<br>*L 5706.1* | -Rear, 24 meters 174°30′ from front. | 66° 56.5′ N<br>53° 41.9′ W | **Oc.G.**<br>period 5s<br>lt. 4s, ec. 1s | 69<br>**21** | 3 | Lattice mast, orange triangular daymark, point down; 19. | |
| 424<br>*L 5718* | Sydbay (Ukivik). | 67° 13.2′ N<br>53° 55.0′ W | **Fl.(2)W.**<br>period 10s<br>fl. 1s, ec. 1s<br>fl. 1s, ec. 7s | 295<br>**90** | 11 | Orange tower; 16. | Shown August 1 to May 1. |
| 428<br>*L 5790* | Kangatsiag. | 68° 18.0′ N<br>53° 28.0′ W | **Oc.W.R.G.**<br>period 5s<br>lt. 4s, ec. 1s | 65<br>**20** | W. 7<br>R. 4<br>G. 4 | Lattice mast; 26. | W. 103°-108°, R.-140°, G.-103°. |
| 432<br>*L 5791* | -SW. | 68° 18.0′ N<br>53° 29.0′ W | **Fl.R.**<br>period 3s<br>fl. 0.3s, ec. 2.7s | 16<br>**5** | 2 | Concrete structure; 5. | |
| 436<br>*L 5800* | -Vester Ejland. | 68° 37.4′ N<br>53° 32.5′ W | **Fl.(2)W.**<br>period 5s<br>fl. 0.7s, ec. 0.7s<br>fl. 0.8s, ec. 2.8s | 148<br>**45** | 7 | Red tower, white band; 23. | |
| | -RACON | | **T(–)**<br>period 60s | | | | (3 & 10 cm) |
| 440<br>*L 5840* | -Susanne Oerne, NW. island. | 68° 39.5′ N<br>53° 09.4′ W | **Fl.(3)W.**<br>period 8s<br>fl. 0.5s, ec. 1s<br>fl. 0.5s, ec. 1s<br>fl. 0.5s, ec. 4.5s | 82<br>**25** | 7 | Red tower, yellow band; 16. | Seasonal. |
| | EGEDESMINDE APPROACH: | | | | | | |
| 444<br>*L 5860* | -Qarajugtoq Range, front. | 68° 42.8′ N<br>52° 59.1′ W | **Q.W.R.G.** | 26<br>**8** | W. 5<br>R. 2<br>G. 2 | Red hut; 7. | W. (intensified) 048°-054°, G. 241°-253°, W.-259°, R.-004°.<br>Shown August 1 until close of navigation. |
| 448<br>*L 5860.1* | --Rear, 890 meters 051° from front. | 68° 43.1′ N<br>52° 58.1′ W | **Iso.W.**<br>period 4s | 69<br>**21** | 8 | Red frame mast; 23. | Visible 048°-054°.<br>Shown August 1 until close of navigation. |
| 456<br>*L 5892* | -Zimmers O. | 68° 45.2′ N<br>52° 48.1′ W | **Fl.W.R.G.**<br>period 3s<br>fl. 0.5s, ec. 2.5s | 59<br>**18** | W. 7<br>R. 4<br>G. 4 | Red tower, yellow band; 16. | G. 326°-040°, W.-056°, R.-109°, G.-171°, W.-212°, R.-326°.<br>Seasonal. |
| 457<br>*L 5891* | -Tipitooq Kangilleq, W. Range, front. | 68° 43.1′ N<br>52° 49.6′ W | **Iso.R.**<br>period 2s | 33<br>**10** | 5 | Gray framework mast, orange triangular daymark, point up. | Visible 074°-114°. |
| 457.1<br>*L 5891.1* | --Rear, 240 meters 094° from front. | 68° 43.1′ N<br>52° 49.6′ W | **Iso.R.**<br>period 4s | 56<br>**17** | 5 | Gray framework mast, orange triangular, point down. | Visible 074°-114°. |
| 458<br>*L 5891.4* | -N. Range, front. | 68° 43.0′ N<br>52° 49.8′ W | **Iso.G.**<br>period 2s | 56<br>**17** | 5 | Gray framework mast, orange triangular daymark, point up. | Visible 111°-211°. |
| 458.1<br>*L 5891.41* | --Rear, 328 meters 191° from front. | 68° 43.0′ N<br>52° 49.8′ W | **Iso.G.**<br>period 4s | 82<br>**25** | 5 | Gray framework mast, orange triangular daymark, point down. | Visible 111°-211°. |
| 460<br>*L 5890* | -Raeveo Range, front. | 68° 42.8′ N<br>52° 53.4′ W | **Iso.R.**<br>period 2s | 52<br>**16** | 2 | Post, red triangular daymark, point up; 16. | Shown August 1 to May 15. |
| 464<br>*L 5890.1* | --Rear, 82 meters 268° from front. | 68° 42.8′ N<br>52° 53.6′ W | **Iso.R.**<br>period 4s | 75<br>**23** | 2 | Post, red triangular daymark, point down; 16. | Shown August 1 to May 15. |
| | EGEDESMINDE HAVN: | | | | | | |
| 468<br>*L 5870* | -Entrance Range, front. | 68° 42.7′ N<br>52° 52.6′ W | **Iso.G.**<br>period 2s | 60<br>**18** | 4 | Gray framework mast; 43. | Seasonal. |

| (1) No. | (2) Name and Location | (3) Position | (4) Characteristic | (5) Height | (6) Range | (7) Structure | (8) Remarks |
|---|---|---|---|---|---|---|---|
| | | | **GREENLAND** | | | | |
| 472 *L 5870.1* | - -Rear, 100 meters 140° from front. | 68° 42.6′ N 52° 52.5′ W | **Iso.G.** period 4s | 98 **30** | 4 | Gray framework mast; 49. | Seasonal. |
| 476 *L 5884* | -Naesset, inner harbor Range, front. | 68° 42.5′ N 52° 53.2′ W | **F.R.** | 39 **12** | 1 | White wooden mast, red triangular daymark, point up; 10. | Seasonal. |
| 480 *L 5884.1* | - -Rear, 23 meters 178° from front. | 68° 42.5′ N 52° 53.2′ W | **F.R.** | 51 **16** | 1 | White wooden mast, red triangular daymark, point down; 13. | Seasonal. |
| 484 *L 5879.9* | -Transitoen, N. anchorage Range, front. | 68° 42.6′ N 52° 53.0′ W | **F.G.** | 16 **5** | | Post, red triangular daymark, point up; 20. | Seasonal. |
| 488 *L 5880* | - -Rear, 15 meters 203° from front. | 68° 42.6′ N 52° 53.0′ W | **Iso.W.** period 2s | 23 **7** | 2 | Post, red triangular daymark, point down; 16. | Seasonal. |
| 492 *L 5888* | -Transitoen, NW. anchorage Range, front. | 68° 42.6′ N 52° 53.1′ W | **F.R.** | 3 **1** | | Post, red diamond daymark. | Seasonal. |
| 496 *L 5888.1* | - -Rear, 10 meters 050° from front. | 68° 42.7′ N 52° 53.0′ W | **F.R.** | 7 **2** | | Post, red diamond daymark. | Seasonal. |
| 500 *L 5880.1* | -Transitoen, NE. anchorage Range, front. | 68° 42.6′ N 52° 53.0′ W | **F.R.** | 10 **3** | 2 | Mast, red and white triangular daymark, point up; 16. | Indicates anchorage at intersection with entrance range. Seasonal. |
| 504 *L 5880* | - -Rear, 18 meters 222° from front. | 68° 42.6′ N 52° 53.0′ W | **Iso.W.** period 2s | 23 **7** | 2 | Same structure as N. Anchorage, rear. | Seasonal. |
| 506 | Basiso, RACON. | 68° 50.3′ N 51° 58.6′ W | **M(– –)** period 60s | | | | (3 & 10cm) |
| | DISKO: | | | | | | |
| 508 *L 5918* | **-Udkiggen.** | 69° 14.0′ N 53° 33.8′ W | **Oc.W.R.G.** period 10s lt. 8s, ec. 2s | 131 **40** | W. **15** R. 11 G. 11 | Orange tower; 18. | R. 034°-043°, G.-052°, W.-069°, R.-074°, G.-079°, W.-095°, R.-106°, G.-275°, W.-333°, R.-347°, G.-357°, W.-034°. |
| | -RACON | | **T(–)** period 60s | | | | (3 & 10cm) |
| 512 *L 5920* | -Godhavn Range, front. | 69° 15.3′ N 53° 33.1′ W | **F.G.** | 46 **14** | 3 | Red beacon, white triangular daymark, point up. | Visible 058°-064°. Seasonal. |
| 516 *L 5920.1* | - -Rear, about 46 meters 061° from front. | 69° 15.2′ N 53° 32.8′ W | **F.G.** | 105 **32** | 3 | Red mast, white triangular daymark, point down. | Visible 058°-064°. Seasonal. |
| 520 *L 5928* | -Anchorage Range, front. | 69° 15.1′ N 53° 32.9′ W | **F.R.** | 36 **11** | 2 | White mast, red and white triangular daymark, point up; 22. | Visible 003°-123°. |
| 524 *L 5928.1* | - -Rear, 61 meters 057° from front. | 69° 15.2′ N 53° 32.8′ W | **F.R.** | 52 **16** | 2 | White mast, red and white triangular daymark, point down; 22. | Visible 003°-123°. |
| | CHRISTIANSHAB: | | | | | | |
| 528 *L 5930* | -Savik. | 68° 49.3′ N 51° 18.8′ W | **Q.(2)W.** period 5s fl. 0.5s, ec. 0.5s fl. 0.5s, ec. 3.5s | 69 **21** | 8 | Orange-red tower; 16. | Visible 016°-239°. Seasonal. |
| 532 *L 5932* | -Range, front. | 68° 49.3′ N 51° 10.7′ W | **Iso.R.** period 2s | 52 **16** | 2 | Red triangular daymark, point up; 24. | Visible 341°30′-101°30′. |
| 536 *L 5932.1* | - -Rear, 038°30′ from front. | 68° 49.4′ N 51° 10.7′ W | **Iso.R.** period 4s | 82 **25** | 2 | Mast, red triangular daymark, point down; 24. | |
| 538 | Nuugaarsuk, RACON. | 69° 14.1′ N 51° 07.4′ W | **O(– – –)** period 60s | | | | (3 & 10cm) |
| 540 *L 5940* | Jakobshavn Range, front. | 69° 13.5′ N 51° 06.0′ W | **Iso.R.** period 2s | 46 **14** | 4 | Mast, red triangular daymark, point up; 33. | |

| (1) No. | (2) Name and Location | (3) Position | (4) Characteristic | (5) Height | (6) Range | (7) Structure | (8) Remarks |
|---|---|---|---|---|---|---|---|
| | | | **GREENLAND** | | | | |
| 544<br>*L 5940.1* | -Rear, 167 meters 119°36′ from front. | 69° 13.5′ N<br>51° 05.8′ W | **Iso.R.**<br>period 4s | 92<br>**28** | 4 | Mast, red triangular daymark, point down; 24. | |
| 548<br>*L 5942* | -Inner Harbor Range, front. | 69° 13.2′ N<br>51° 05.5′ W | **Iso.G.**<br>period 2s | 144<br>**44** | 4 | Mast, red triangular daymark, point up; 24. | |
| 552<br>*L 5942.1* | - -Rear, 149 meters 142°54′ from front. | 69° 13.1′ N<br>51° 05.3′ W | **Iso.G.**<br>period 4s | 171<br>**52** | 4 | Mast, red triangular daymark, point downward; 24. | |
| 556<br>*L 5944* | -NE. mole, head. | 69° 13.4′ N<br>51° 05.8′ W | **F.R.** | 7<br>**2** | 2 | Platform. | |
| 560<br>*L 5936* | -Napissaq. | 68° 48.6′ N<br>51° 13.7′ W | **Fl.W.R.G.**<br>period 3s<br>fl. 0.8s, ec. 2.2s | 30<br>**9** | W. 6<br>R. 4<br>G. 4 | Orange-red tower; 15. | G. 000°-045°, W.-058°, R.-069°, G.-118°, W.-156°, R.-166°, G.-247°, W.-275°, R.-000°. Shown from sunset to sunrise. |
| 562<br>*L 5951* | -Forfyr Range, front. | 70° 40.6′ N<br>52° 07.7′ W | **Iso.G.**<br>period 2s | 72<br>**22** | 3 | Framework mast, red triangular daymark, point up; 15. | |
| 566<br>*L 5951.1* | - -Rear, 22 meters 312°36′ from front. | 70° 40.6′ N<br>52° 07.7′ W | **Iso.G.**<br>period 4s | 82<br>**25** | 3 | Framework mast, red triangular daymark, point down; 23. | |
| | UPERNAVIK: | | | | | | |
| 580<br>*L 5970* | -Entrance Range, front. | 72° 47.0′ N<br>56° 08.0′ W | **F.R.** | 39<br>**12** | 4 | Gridwork mast, triangular daymark, point up; 33. | Visible 3° each side of range line.<br>Seasonal. |
| 584<br>*L 5970.1* | - -Rear, 50 meters 108°36′ from front. | 72° 47.4′ N<br>56° 08.8′ W | **F.R.** | 46<br>**14** | 4 | Gridwork mast, triangular daymark, point down; 16. | Visible 3° each side of range line.<br>Seasonal. |
| 588<br>*L 5972* | -Anchorage Range, front S. side of harbor. | 72° 47.0′ N<br>56° 10.0′ W | **F.G.** | 23<br>**7** | 3 | Lattice mast, red triangular daymark, point up; 10. | |
| 592<br>*L 5972.1* | - -Rear, 66 meters 197° from front. | 72° 47.3′ N<br>56° 09.7′ W | **F.G.** | 36<br>**11** | 3 | Lattice mast, red triangular daymark, point down; 26. | |
| 594 | Hvalo, RACON. | 72° 40.4′ N<br>56° 18.7′ W | **T(–)**<br>period 60s | | | | |
| 596<br>*L 5990* | Thule AVIATION LIGHT. | 76° 31.1′ N<br>68° 49.3′ W | **Al.W.G.** | | | | F.R. on radio tower 1.5 miles NE. |
| | | | **CANADA-HUDSON BAY AND STRAIT** | | | | |
| 600<br>*H 0057* | Goodwin Island, NE. point. | 60° 41.5′ N<br>64° 37.7′ W | **Fl.W.**<br>period 6s<br>fl. 1s, ec. 5s | 180<br>**55** | 8 | Square metal framework tower; 30. | **Radiobeacon** close southward. |
| | UNGAVA BAY: | | | | | | |
| 601<br>*H 0058* | -Koksoak River Range, front. | 58° 27.6′ N<br>68° 12.4′ W | **F.G.** | 59<br>**18** | | Square skeleton tower, fluorescent orange daymark; 25. | Visible on range line only.<br>Operates at night only.<br>Seasonal. |
| 601.1<br>*H 0058.1* | - -Rear, 614 meters 197°38′ from front. | 58° 27.3′ N<br>68° 12.6′ W | **F.G.** | 130<br>**40** | | Triangular skeleton tower, fluorescent orange daymark; 80. | Visible on range line only.<br>Moire.<br>Operates at night only.<br>Operates at night only.<br>Seasonal. |
| 602<br>*H 0058.4* | - -E. Range, front. | 58° 29.7′ N<br>68° 10.3′ W | **Iso.W.**<br>period 2s | 65<br>**20** | | Square skeleton tower, fluorescent orange daymark, black stripe; 25. | Visible on range line only.<br>Operates at night only.<br>Seasonal. |
| 602.1<br>*H 0058.41* | - - -Rear, 651 meters 189°36′ from front. | 58° 29.4′ N<br>68° 10.4′ W | **Iso.W.**<br>period 2s | 115<br>**35** | | Square skeleton tower, fluorescent orange daymark, black stripe; 65. | Visible on range line only.<br>Operates at night only.<br>Seasonal. |

| (1) No. | (2) Name and Location | (3) Position | (4) Characteristic | (5) Height | (6) Range | (7) Structure | (8) Remarks |
|---|---|---|---|---|---|---|---|
| | | | **CANADA-HUDSON BAY AND STRAIT** | | | | |
| 603<br>*H 0059* | -Beacon Point, (Inukshuktuyuk) Range, front. | 58° 33.1′ N<br>68° 11.5′ W | **F.W.** | 57<br>**17** | | Square skeleton tower, fluorescent orange daymark; 26. | Visible on range line only.<br>Seasonal. |
| 603.1<br>*H 0059.1* | - -Rear, 1,025 meters 219°49′ from front. | 58° 32.7′ N<br>68° 12.3′ W | **F.W.** | 144<br>**44** | | Square skeleton tower, fluorescent orange daymark; 26. | Visible on range line only.<br>Moire.<br>Operates at night only.<br>Seasonal. |
| 604<br>*H 0053* | Radio Island (Resolution Island). | 61° 18.5′ N<br>64° 53.3′ W | **Fl.W.**<br>period 6s<br>fl. 1s, ec. 5s | 129<br>**39** | 7 | Square framework tower, fluorescent orange daymark; 23. | Seasonal. |
| 608<br>*H 0053.4* | Cape Poillon Range, front. | 63° 08.0′ N<br>67° 52.0′ W | **Iso.W.**<br>period 2s | 276<br>**84** | | Square skeleton tower, fluorescent orange daymark; 25. | Seasonal. |
| 612<br>*H 0053.41* | -Rear, 3427.9 meters 149°28′ from front. | 63° 06.3′ N<br>67° 50.2′ W | **Iso.W.**<br>period 2s | 668<br>**204** | | Square skeleton tower, fluorescent orange daymark; 40. | Seasonal. |
| 616<br>*H 0053.5* | Cape Poillon W. | 63° 09.0′ N<br>67° 55.0′ W | **Fl.Y.**<br>period 6s<br>fl. 1s, ec. 5s | 128<br>**39** | | Square skeleton tower, fluorescent orange daymark; 30. | Seasonal. |
| 620<br>*H 0054* | Basset Point. | 63° 13.0′ N<br>67° 58.0′ W | **Fl.R.**<br>period 6s<br>fl. 1s, ec. 5s | 60<br>**18** | | Square skeleton tower, fluorescent orange daymarks; 30. | Seasonal. |
| 624<br>*H 0054.2* | Pike Island, No. ″1" Range, front. | 63° 14.0′ N<br>68° 00.0′ W | **Iso.W.**<br>period 2s | 92<br>**28** | | Square skeleton tower, fluorescent orange daymark, black stripe; 51. | Visible on range line only.<br>Seasonal. |
| 628<br>*H 0054.21* | -Rear, 385.4 meters 329°28′ from front. | 63° 14.0′ N<br>68° 00.0′ W | **Iso.W.**<br>period 2s | 146<br>**44** | | Square skeleton tower, fluorescent orange daymark, black stripe; 50. | Visible on range line only.<br>Seasonal. |
| 632<br>*H 0054.3* | -No. "2" Range, front. | 63° 15.0′ N<br>68° 02.0′ W | **Iso.W.**<br>period 2s | 69<br>**21** | | Square skeleton tower fluorescent orange daymark, black stripe; 25. | Seasonal. |
| 636<br>*H 0054.31* | - -Rear, 2463.2 meters 146°04′ from front. | 63° 14.0′ N<br>68° 00.0′ W | **Iso.W.**<br>period 2s | 171<br>**52** | | Square skeleton tower, fluorescent orange daymark, black stripe; 50. | Seasonal. |
| 640<br>*H 0054.4* | Quadrifid Island. | 63° 18.0′ N<br>68° 08.0′ W | **Fl.G.**<br>period 6s<br>fl. 1s, ec. 5s | 110<br>**34** | | Square skeleton tower, fluorescent orange daymarks; 30. | Seasonal. |
| 644<br>*H 0054.6* | Lapointe Rock. | 63° 22.0′ N<br>68° 14.0′ W | **Fl.W.**<br>period 6s<br>fl. 1s, ec. 5s | 46<br>**14** | | Square skeleton tower, fluorescent orange daymarks; 30. | Seasonal. |
| 648<br>*H 0056.4* | Monument Island. | 63° 42.0′ N<br>68° 31.0′ W | **Fl.R.**<br>period 6s<br>fl. 1s, ec. 5s | 157<br>**48** | 6 | Square skeleton tower, fluorescent orange daymarks facing S., E. and N.; 28. | Seasonal.<br>**Radar reflector.** |
| 650<br>*H 0055* | Long Island. | 63° 43.4′ N<br>68° 30.5′ W | **Fl.W.**<br>period 6s<br>fl. 1s, ec. 5s | 90<br>**27** | | Square skeleton tower, fluorescent orange daymarks; 15. | Seasonal. |
| 652<br>*H 0056.2* | Koojesse Inlet Range, front. | 63° 44.6′ N<br>68° 31.8′ W | **F.G.** | 42<br>**13** | | Square skeleton tower, fluorescent orange daymark; 40. | Visible on range line only. |
| 656<br>*H 0056.21* | -Rear, 419 meters 344°12′ from front. | 63° 44.8′ N<br>68° 32.0′ W | **F.G.** | 99<br>**30** | | Square skeleton tower, fluorescent orange daymark; 50. | Visible on range line only. |
| 657<br>*H 0055.5* | Iqaluit Range, front. | 63° 43.5′ N<br>68° 32.3′ W | **Iso.R.**<br>period 2s | 57<br>**17** | | Square skeleton tower, orange daymark; 50. | Visible on range line only.<br>Seasonal. |
| 658<br>*H 0055.51* | -Rear, 576 meters 229°57′ from front. | 63° 43.3′ N<br>68° 32.8′ W | **Iso.R.**<br>period 2s | 183<br>**56** | | Square skeleton tower, orange daymark; 25. | Visible on range line only.<br>Seasonal. |
| 659<br>*H 0056* | Frobisher Landing. | 63° 44.2′ N<br>68° 32.0′ W | **Fl.Y.**<br>period 6s<br>fl. 1s, ec. 5s | 16<br>**5** | 7 | Square skeleton tower, fluorescent orange daymarks on three sides; 15. | Seasonal. |

| (1) No. | (2) Name and Location | (3) Position | (4) Characteristic | (5) Height | (6) Range | (7) Structure | (8) Remarks |
|---|---|---|---|---|---|---|---|
| | | | **CANADA-HUDSON BAY AND STRAIT** | | | | |
| 660 *H 0052* | Cape Hopes Advance. | 61° 05.0′ N 69° 33.0′ W | **Fl.W.** period 6s fl. 1s, ec. 5s | 270 **82** | 8 | Square skeleton tower, two fluorescent orange rectangular daymarks; 20. | Seasonal. |
| 664 *H 0050* | Ashe Inlet, Rabbit Island, E. head. | 62° 32.0′ N 70° 33.6′ W | **Fl.W.** period 6s fl. 1s, ec. 5s | 240 **73** | 8 | Red and white square skeleton tower, fluorescent orange rectangular daymark; 20. | Seasonal. |
| 668 *H 0048* | Wales Island. | 61° 52.0′ N 71° 58.0′ W | **Fl.W.** period 6s fl. 1s, ec. 5s | 273 **83** | 8 | Square skeleton tower, three fluorescent orange rectangular daymarks, black stripe; 22. | Seasonal. **Radar reflector.** |
| | CHARLES ISLAND: | | | | | | |
| 672 *H 0044* | -E. head. | 62° 36.5′ N 73° 56.2′ W | **Fl.W.** period 6s fl. 1s, ec. 5s | 200 **61** | 6 | Square skeleton tower, three fluorescent orange rectangular daymarks; 21. | Seasonal. **Radar reflector.** |
| | RACON | | **C(– • – •)** | | 10 | | |
| 676 *H 0042* | -W. head. | 62° 43.0′ N 74° 40.0′ W | **Fl.W.** period 6s fl. 1s, ec. 5s | 68 **21** | 8 | Red and white skeleton tower, fluorescent orange rectangular slatwork daymark; 53. | Seasonal. **Radar reflector.** |
| | DECEPTION BAY: | | | | | | |
| 680 *H 0041* | -Artic Island. | 62° 14.0′ N 74° 46.0′ W | **Fl.W.** period 6s fl. 1s, ec. 5s | 97 **30** | 8 | Red and white square skeleton tower, fluorescent orange rectangular daymark; 22. | Seasonal. |
| 700 *H 0040* | Nottingham Island, S. head. RACON | 63° 05.2′ N 77° 57.0′ W | **Fl.W.** period 6s fl. 1s, ec. 5s | 91 **28** | 7 | Square skeleton tower, three fluorescent orange rectangular daymarks, black stripe; 40. | Seasonal. **Radar reflector.** |
| | | | **N(– •)** | | 10 | | |
| 704 *H 0038* | Digges Islet, NW. islet. | 62° 35.2′ N 78° 06.6′ W | **Fl.W.** period 6s fl. 1s, ec. 5s | 91 **28** | 10 | Square skeleton tower, fluorescent orange square daymark; 26. | Seasonal. **Radar reflector.** |
| 708 *H 0036* | Mansel Island | 62° 25.0′ N 79° 36.5′ W | **Fl.W.** period 6s fl. 1s, ec. 5s | 61 **19** | 7 | Square skeleton tower, three fluorescent orange rectangular daymarks, black stripe; 50. | Seasonal. **Radar reflector.** |
| | RACON | | **K(– • –)** | | 10 | | |
| 712 *H 0036.1* | Cape Acadia. | 61° 35.0′ N 79° 48.5′ W | **Fl.W.** period 6s fl. 1s, ec. 5s | 77 **23** | 10 | Square skeleton tower, fluorescent orange daymark on S. and W. sides; 63. | Seasonal. **Radar reflector.** |
| 714 *H 0036.4* | Ile Broomfield. | 55° 40.4′ N 79° 14.3′ W | **Fl.R.** period 6s fl. 1s, ec. 5s | 144 **44** | 5 | Square skeleton tower, two fluorescent orange rectangular daymarks; 25. | Seasonal. **Radar reflector.** |
| | RACON | | **N(– •)** | | | | |
| 716 *H 0032* | Carys Swan Nest, SE. | 62° 10.2′ N 83° 08.0′ W | **Fl.W.** period 6s fl. 1s, ec. 5s | 41 **12** | 7 | Red and white skeleton tower, fluorescent orange slatwork daymark; 36. | Seasonal. Shoal water surrounds this point and should not be approached nearer than 5 miles. **Radar reflector.** |
| | RACON | | **C(– • – •)** | | 10 | | |
| | DECEPTION BAY: | | | | | | |
| 720 *H 0033* | -Cape Pembroke. | 62° 54.0′ N 81° 53.0′ W | **Fl.W.** period 6s fl. 1s, ec. 5s | 165 **50** | 10 | Square skeleton tower, fluorescent orange daymark; 36. | Seasonal. |

| (1) No. | (2) Name and Location | (3) Position | (4) Characteristic | (5) Height | (6) Range | (7) Structure | (8) Remarks |
|---|---|---|---|---|---|---|---|
| | | | **CANADA-HUDSON BAY AND STRAIT** | | | | |
| 724 *H 0033.4* | Walrus Island. | 63° 13.0′ N 83° 39.0′ W | **Fl.W.** period 6s fl. 1s, ec. 5s | 180 **55** | 8 | Skeleton tower, three fluorescent orange rectangular daymarks, black stripe; 30. | Seasonal. **Radar reflector.** |
| 728 *H 0034* | Bear Island. | 64° 01.0′ N 83° 13.0′ W | **Fl.W.** period 6s fl. 1s, ec. 5s | 66 **20** | 8 | Red and white square tower, fluorescent orange rectangular daymark; 39. | Seasonal. **Radar reflector.** |
| 732 *H 0035* | Munn Bay, W. of Coral Harbor, Southampton Island. | 64° 08.0′ N 83° 15.0′ W | **Fl.W.** period 6s fl. 1s, ec. 5s | 69 **21** | 7 | Square skeleton tower, two fluorescent orange rectangular daymarks, black stripe; 35. | Seasonal. **Radar reflector.** |
| 736 *H 0035.4* | Mission Lake, Chesterfield Inlet. | 63° 20.5′ N 90° 41.4′ W | **Fl.W.** period 6s fl. 1s, ec. 5s | 52 **16** | 9 | Square skeleton tower, fluorescent orange rectangular daymark; 30. | **Radar reflector.** |
| 740 *H 0024* | Dunne Foxe Island. | 62° 15.3′ N 92° 00.3′ W | **Fl.W.** period 6s fl. 1s, ec. 5s | 71 **22** | 8 | Square skeleton tower; 30. | **Radar reflector.** |
| 744 *H 0025* | Walrus Island, Mistake Bay. | 61° 58.2′ N 92° 27.8′ W | **Fl.W.** period 6s fl. 1s, ec. 5s | 48 **15** | 7 | Triangular skeleton tower, fluorescent orange rectangular daymark; 30. | **Radar reflector.** |
| | RACON | | **Y(– • – –)** | | 10 | | |
| 746 *H 0025.5* | Sentry Island. | 61° 09.5′ N 93° 51.9′ W | **Fl.W.** period 6s fl. 1s, ec. 5s | 118 **36** | 7 | Square skeleton tower; 49. | |
| | RACON | | **C(– • – •)** | | 10 | | |
| | CHURCHILL HARBOR: | | | | | | |
| 749 *H 0028* | -Fort Prince of Wales Range, front. | 58° 47.7′ N 94° 12.9′ W | **F.W.** | 30 **9** | | Triangular skeleton tower, fluorescent orange daymark, black stripe; 20. | Visible on range line only. |
| 750 *H 0028.1* | - -Rear, 385 meters 343°49′ from front. | 58° 47.9′ N 94° 13.0′ W | **F.W.** | 39 **12** | | Triangular skeleton tower, fluorescent orange daymark; black stripe; 30. | Visible on range line only. |
| 751 *H 0029* | -Ship Point Range, front. | 58° 47.5′ N 94° 13.4′ W | **F.W.** | 33 **10** | | Triangular skeleton tower, fluorescent orange daymark; black stripe; 20. | Visible on range line only. |
| 751.1 *H 0029.1* | - -Rear, 196 meters 317°37′ from front | 58° 47.5′ N 94° 13.5′ W | **F.W.** | 45 **14** | | Triangular skeleton tower fluorescent orange daymark, black stripe; 30. | Visible on range line only. |
| 752 *H 0027* | -Churchill Range, front. | 58° 47.0′ N 94° 14.0′ W | **F.W.** | 79 **24** | | Triangular skeleton tower, orange slatwork daymark. | Visible on range line only. |
| | -RACON | | **G(– – •)** | | 10 | | |
| 756 *H 0027.1* | - -Rear, 1633 meters 236°25′ from front. | 58° 46.5′ N 94° 15.4′ W | **F.W.** | 157 **48** | | Triangular skeleton tower, fluorescent orange slatwork daymark. | Visible on range line only. |
| 760 *H 0026* | -Harbor, E. side. | 58° 46.5′ N 94° 11.3′ W | **Fl.W.R.** period 6s fl. 1s, ec. 5s | 218 **66** | | On grain elevator; 201. | |
| 764 *H 0030* | -AVIATION LIGHT. | 58° 44.0′ N 94° 04.0′ W | **Fl.W.** period 10s | 159 **48** | | | Occasional. |
| | | | **CANADA-NORTH COAST** | | | | |
| 768 *H 0014.5* | Resolute Bay Range, front. | 74° 41.1′ N 94° 48.0′ W | **Q.W.** | 152 **46** | | Square skeleton tower, fluorescent orange daymark, black stripe; 40. | Seasonal. |

| (1) No. | (2) Name and Location | (3) Position | (4) Characteristic | (5) Height | (6) Range | (7) Structure | (8) Remarks |
|---|---|---|---|---|---|---|---|
| | | | **CANADA-NORTH COAST** | | | | |
| 772<br>*H 0014.51* | --Rear, 304 meters 023°07′ from front. | 74° 41.3′ N<br>94° 47.9′ W | **Q.W.** | 191<br>**58** | | Square skeleton tower, fluorescent orange daymark, black stripe; 25. | Seasonal. |
| 773 | Taylor Point, RACON. | 69° 37.3′ N<br>95° 35.5′ W | **K(– • –)** | | 6 | Red beacon. | Seasonal. |
| 773.5 | Ristvedt Island, RACON. | 68° 31.2′ N<br>97° 15.2′ W | **Y(– • – –)** | | 10 | Red beacon. | Seasonal. |
| 774 | Wiik Island, RACON. | 68° 31.4′ N<br>99° 33.1′ W | **Z(– – • •)** | | 10 | Red beacon. | Seasonal. |
| 774.5 | M'Clintock Point, RACON. | 69° 18.7′ N<br>99° 53.0′ W | **C(– • – •)** | | **20** | Red beacon. | Seasonal. |
| 775 | Delta Island, RACON. | 68° 35.4′ N<br>100° 01.7′ W | **G(– – •)** | | **20** | Red beacon. | Seasonal. |
| 775.5 | Nordenskiold Islands, RACON. | 68° 21.2′ N<br>100° 47.2′ W | **K(– • –)** | | 10 | Red beacon. | Seasonal. |
| | CAMBRIDGE BAY: | | | | | | |
| 776<br>*H 0013.8* | -Range No. ″1", front. | 69° 02.4′ N<br>104° 55.0′ W | **F.Y.** | 44<br>**13** | | White tower, fluorescent red stripes. | Visible on range line only.<br>**Radar reflector.** |
| 780<br>*H 0013.81* | --Rear, 1280 meters 095° from front. | 69° 02.3′ N<br>104° 53.6′ W | **F.Y.** | 63<br>**19** | | White tower, fluorescent red stripes. | Visible on range line only.<br>**Radar reflector.** |
| 784<br>*H 0013.84* | -Range No. ″2", front. | 69° 05.0′ N<br>104° 57.0′ W | **F.Y.** | 31<br>**9** | | Fluorescent red round tower. | Visible on range line only. |
| 788<br>*H 0013.85* | --Rear, 427 meters 015° from front. | 69° 05.5′ N<br>104° 56.8′ W | **F.Y.** | 42<br>**13** | | Fluorescent red round tower. | Visible on range line only. |
| 792<br>*H 0013.87* | -Range No. ″3", front. | 69° 03.0′ N<br>104° 55.0′ W | **F.Y.** | 22<br>**7** | | Tripod tower, orange daymark, white stripe. | **Radar reflector.** |
| 796<br>*H 0013.88* | --Rear, 1493 meters 137° from front. | 69° 02.3′ N<br>104° 53.6′ W | **F.Y.** | 59<br>**18** | | Tower, fluorescent red and white stripe. | **Radar reflector.** |
| 800<br>*H 0013.4* | Atkinson Point. | 69° 57.0′ N<br>131° 27.0′ W | **Fl.W.**<br>period 4s<br>fl. 0.5s, ec. 3.5s | 74<br>**23** | | Tower. | **Radar reflector.** |
| | RACON | | **K(– • –)** | | | | |
| 804<br>*H 0013.3* | Tuft Point. | 69° 45.0′ N<br>132° 29.0′ W | **Fl.W.**<br>period 4s<br>fl. 0.5s, ec. 3.5s | 71<br>**22** | | Tower; 30. | **Radar reflector.** |
| 808<br>*H 0013.2* | Kugmallit Bay, North Peak. | 69° 36.0′ N<br>132° 56.0′ W | **Fl.W.**<br>period 4s<br>fl. 0.5s, ec. 3.5s | 145<br>**44** | | Tripod tower. | |
| | RACON | | **N(– •)** | | | | |
| | TUKTOYAKTUK HARBOR: | | | | | | |
| 809<br>*H 0012* | -Tuktoyaktuk Island Range, front. | 69° 27.4′ N<br>132° 59.9′ W | **F.G.** | 52<br>**16** | | Tripod tower, orange daymark, white stripe; 20. | |
| 809.5<br>*H 0012.1* | --Rear, 114 meters 144°30′ from front. | 69° 27.4′ N<br>132° 59.8′ W | **F.G.** | 72<br>**22** | | Tripod tower, orange daymark, white stripe; 40. | |
| | --RACON | | **N(– •)** | | | | |
| 810<br>*H 0012.3* | -Peninsula Range, front. | 69° 27.9′ N<br>132° 59.2′ W | **F.W.** | 38<br>**12** | | Tripod tower, orange daymark, white stripe; 30. | |
| 810.1<br>*H 0012.4* | --Rear, 274 meters 099° from front. | 69° 27.9′ N<br>132° 58.8′ W | **F.W.** | 55<br>**17** | | Tripod tower, orange daymark, white stripe; 50. | |
| 810.5<br>*H 0012.8* | -Inner harbor Range, front. | 69° 27.7′ N<br>132° 58.8′ W | **F.W.** | 16<br>**5** | | Tripod skeleton tower, orange daymark, white stripe; 10. | |

| (1) No. | (2) Name and Location | (3) Position | (4) Characteristic | (5) Height | (6) Range | (7) Structure | (8) Remarks |
|---|---|---|---|---|---|---|---|
| | | | **CANADA-NORTH COAST** | | | | |
| 810.6<br>*H 0012.81* | - -Rear, 122 meters 358° from front. | 69° 27.7′ N<br>132° 58.8′ W | **F.W.** | 28<br>**9** | | Tripod skeleton tower, orange daymark, white stripe; 20. | |
| 811<br>*H 0012.6* | -E. entrance Range, front. | 69° 27.3′ N<br>132° 58.3′ W | **F.W.** | 48<br>**15** | | Tower, orange daymark, white stripe; 20. | |
| 811.5<br>*H 0012.7* | - -Rear, 125 meters 134°02′ from front. | 69° 27.2′ N<br>132° 58.2′ W | **F.W.** | 75<br>**23** | | Tripod tower, orange daymark, white stripe; 30. | |
| 812 | Pullen Island. | 69° 46.4′ N<br>134° 24.4′ W | **Fl.W.**<br>period 6s<br>fl. 0.5s, ec. 5.5s | 157<br>**48** | | Skeleton tower; 30. | **Radar reflector.** |
| | RACON | | **G(– – •)** | | | | |
| 816<br>*H 0010* | Tent Island, Mackenzie Bay. | 68° 55.0′ N<br>136° 38.0′ W | **Fl.W.**<br>period 4s<br>fl. 0.5s, ec. 3.5s | 34<br>**10** | 10 | Skeleton tripod tower, orange daymark on NW. and SE. faces; 30. | |
| 818 | -Shingle Point beacon, RACON. | 69° 00.0′ N<br>137° 34.5′ W | **Y(– • – –)** | | | Red beacon. | Maintained from June to November.<br>**Radar reflector.** |
| 819 | Nipper Island, RACON. | 59° 00.4′ N<br>68° 53.3′ W | **G(– – •)** | | | | |
| | | | **CANADA-LABRADOR COAST** | | | | |
| 820<br>*H 0060* | Ford Harbor, N. side of entrance. | 56° 28.2′ N<br>61° 10.4′ W | **Fl.W.**<br>period 4s<br>fl. 0.5s, ec. 3.5s | 45<br>**14** | | Square skeleton tower, red and white rectangular daymark; 10. | |
| 820.1<br>*H 0059.7* | Rifle Sight Hill, W. side of Paul Island. | 56° 29.6′ N<br>61° 38.6′ W | **Mo.(A)W.**<br>period 6s | 75<br>**23** | | Skeleton tower, red and white bands on three sides; 12. | |
| 821 | Big Island. | 56° 13.3′ N<br>61° 19.5′ W | **Fl.W.**<br>period 4s<br>fl. 0.5s, ec. 3.5s | 72<br>**22** | | Tower, red and white daymark; 12. | |
| 821.1<br>*H 0060.5* | Crown Island. | 56° 16.9′ N<br>60° 56.8′ W | **Fl.R.**<br>period 4s | 102<br>**31** | | Mast; 12. | |
| 822 | Turnpike Island. | 56° 36.1′ N<br>61° 38.2′ W | **Fl.R.**<br>period 4s | | | Tower; 12. | |
| 823 | Nameless Island. | 56° 08.2′ N<br>60° 58.0′ W | **Fl.W.**<br>period 4s<br>fl. 0.5s, ec. 3.5s | 75<br>**23** | | Tower, red and white daymark; 12. | |
| 824<br>*H 0062* | Drawbucket Tickle, E. extremity of Cairn Island. | 56° 08.9′ N<br>60° 52.4′ W | **Fl.W.**<br>period 3s<br>fl. 0.5s, ec. 2.5s | 46<br>**14** | | Skeleton mast with white daymarks, fluorescent orange bands; 18. | |
| 825 | -E. | 56° 08.7′ N<br>60° 50.9′ W | **Q.R.** | 42<br>**13** | | Skeleton tower, red and white bands on 3 sides; 12. | |
| 825.05<br>*H 0062.15* | The Horses. | 56° 03.6′ N<br>60° 44.3′ W | **Fl.W.**<br>period 3s<br>fl. 0.5s, ec. 2.5s | 56<br>**17** | | Square skeleton tower, daymark, red and white bands; 15. | |
| 825.1<br>*H 0062.2* | Ukasiksalik Island. | 55° 56.4′ N<br>60° 45.0′ W | **Fl.W.**<br>period 6s | 69<br>**21** | | Square skeleton tower, red and white banded daymark; 15. | |
| 826 | 4 Meter Islet. | 55° 57.5′ N<br>60° 24.7′ W | **Fl.W.**<br>period 3s<br>fl. 0.5s, ec. 2.5s | 25<br>**8** | | Square skeleton tower, red and white rectangular daymark; 12. | |
| 827<br>*H 0062.6* | Katauyak Island. | 55° 54.0′ N<br>60° 33.5′ W | **Fl.W.**<br>period 4s | 144<br>**44** | | Tower, red and white daymark; 12. | |
| 827.1<br>*H 0062.7* | Entry Island. | 55° 51.4′ N<br>60° 43.3′ W | **Fl.W.**<br>period 4s | | | Tower, red and white daymark; 12. | |

Many lights on the Labrador coast are maintained seasonally (from June to November).

| (1) No. | (2) Name and Location | (3) Position | (4) Characteristic | (5) Height | (6) Range | (7) Structure | (8) Remarks |
|---|---|---|---|---|---|---|---|
| | | | **CANADA-LABRADOR COAST** | | | | |
| 827.2<br>*H 0063.8* | S. Tikigakjuk Island. | 55° 48.3′ N<br>60° 29.3′ W | **Fl.G.**<br>period 4s | 122<br>**37** | | Tower, green and white daymark; 12. | |
| 828<br>*H 0064* | Cape Harrigan. | 55° 50.6′ N<br>60° 18.9′ W | **Fl.W.**<br>period 6s<br>fl. 0.5s, ec. 5.5s | 144<br>**44** | | Round tower, red and white bands; 12. | |
| | RACON | | **K(– • –)** | | 10 | | |
| 828.1 | Farmyard Island. | 55° 49.5′ N<br>59° 54.1′ W | **Fl.W.**<br>period 3s | 177<br>**54** | 6 | Square tower, daymark, red and white bands; 15. | |
| 828.2<br>*H 0064.3* | Windy Tickle. | 55° 46.6′ N<br>60° 19.7′ W | **Fl.W.**<br>period 3s | 23<br>**7** | | Square skeleton tower, daymark, red and white bands; 15. | |
| 829<br>*H 0065* | Gourley Island. | 55° 43.4′ N<br>60° 20.6′ W | **Fl.W.**<br>period 4s | | | Tower, red and white daymark; 12. | |
| 830<br>*H 0066* | Cant Island. | 55° 38.4′ N<br>60° 23.8′ W | **Fl.W.**<br>period 4s | 72<br>**22** | | Tower, red and white daymark; 12. | |
| 831<br>*H 0067* | Cross Island. | 55° 36.1′ N<br>60° 18.5′ W | **Fl.W.**<br>period 3s | 66<br>**20** | | Tower, red and white daymark; 12. | |
| 832<br>*H 0068* | Napakataktalik (Manuel Island). | 55° 33.1′ N<br>60° 14.9′ W | **Fl.W.**<br>period 4s<br>fl. 0.5s, ec. 3.5s | 127<br>**39** | | Round tower, red and white bands; 12. | |
| 833<br>*H 0068.4* | Achvitaaksoak Island. | 55° 29.6′ N<br>60° 13.7′ W | **Fl.R.**<br>period 4s<br>fl. 0.5s, ec. 3.5s | 159<br>**48** | | Skeleton tower, red and white bands on three sides; 12. | |
| 834<br>*H 0068.42* | Umiaginak Island. | 55° 28.8′ N<br>60° 12.7′ W | **Q.R.** | 48<br>**15** | | Skeleton tower, red and white bands on three sides; 12. | |
| 836<br>*H 0068.5* | Hopedale Harbor Range, front. | 55° 27.3′ N<br>60° 13.6′ W | **F.Y.** | 66<br>**20** | | Skeleton tower, white daymark, orange stripe; 10. | |
| 840<br>*H 0068.51* | --Rear, 60 meters 278° from front. | 55° 27.3′ N<br>60° 13.6′ W | **F.Y.** | 85<br>**26** | | Skeleton tower, white daymark, orange stripe; 15. | |
| 841<br>*H 0068.3* | Satoarsook Island. | 55° 26.2′ N<br>60° 11.4′ W | **L.Fl.W.**<br>period 10s<br>fl. 2s, ec. 8s | 28<br>**9** | | Skeleton tower, red and white bands on three sides; 16. | |
| 842<br>*H 0068.6* | Landmark Point. | 55° 24.9′ N<br>60° 01.8′ W | **Fl.G.**<br>period 2s | 111<br>**34** | | Tower, green and white daymark; 12. | |
| 842.1<br>*H 0068.1* | Annaltalik Island. | 55° 27.2′ N<br>59° 46.1′ W | **Fl.W.**<br>period 6s<br>fl. 1s, ec. 5s | 112<br>**34** | | Square skeleton tower, red and white bands; 15. | |
| 843<br>*H 0068.8* | Bluff Point. | 55° 15.9′ N<br>60° 02.1′ W | **Fl.W.**<br>period 4s | | | Tower, red and white daymark; 12. | |
| 844<br>*H 0069* | White Bear Island (NanuakNanuaktok). | 55° 26.0′ N<br>59° 30.8′ W | **Fl.W.**<br>period 6s<br>fl. 0.5s, ec. 5.5s | 77<br>**23** | | Square skeleton tower, red and white rectangular daymark; 24. | |
| | RACON | | **N(– •)** | | 10 | | |
| 848<br>*H 0070* | Winsor Point, Winsor Harbor, NE. point. | 55° 21.0′ N<br>59° 44.0′ W | **Fl.W.**<br>period 3s<br>fl. 0.5s, ec. 2.5s | 105<br>**32** | | Round tower, red and white horizontal bands; 12. | |
| 848.5<br>*H 0070.5* | Striped Island. | 55° 19.1′ N<br>59° 38.5′ W | **Fl.W.**<br>period 4s<br>fl. 0.5s, ec. 3.5s | 72<br>**22** | | Tower, red and white bands; 12. | |
| 849 | The Clusters. | 55° 16.8′ N<br>59° 30.3′ W | **Fl.W.**<br>period 4s<br>fl. 0.5s, ec. 3.5s | 17<br>**5** | | Square skeleton tower, red and white rectangular daymark; 10. | |
| 849.1<br>*H 0071.2* | Drunken Harbor Island. | 55° 13.4′ N<br>59° 30.1′ W | **Fl.R.**<br>period 4s<br>fl. 0.5s, ec. 3.5s | 82<br>**25** | | Tower, red and white bands; 12. | |

Many lights on the Labrador coast are maintained seasonally (from June to November).

| (1) No. | (2) Name and Location | (3) Position | (4) Characteristic | (5) Height | (6) Range | (7) Structure | (8) Remarks |
|---|---|---|---|---|---|---|---|
| | | | **CANADA-LABRADOR COAST** | | | | |
| | KAIPOKOK BAY: | | | | | | |
| 849.2 *H 0071.34* | -W. Turnavik Island. | 55° 15.6′ N 59° 20.2′ W | **Fl.G.** period 3s fl. 0.5s, ec. 2.5s | 83 **25** | | Tower, green and white bands; 12. | |
| 849.3 *H 0071.33* | -Aillik Islands. | 55° 13.4′ N 59° 14.7′ W | **Q.R.** | 38 **12** | | Skeleton tower, red and white bands on three sides; 12. | |
| 849.4 *H 0071.3* | -Pigeon Island. | 55° 11.0′ N 59° 23.0′ W | **Mo.(A)W.** period 6s fl. 0.3s, ec. 0.6s fl. 1s, ec. 4.1s | 96 **29** | | Skeleton tower, red and white bands on three sides; 16. | |
| 849.5 *H 0071.27* | -Cape Roy. | 55° 09.5′ N 59° 25.0′ W | **Fl.R.** period 4s fl. 0.5s, ec. 3.5s | 77 **24** | | Tower, red and white bands; 12. | |
| 849.6 *H 0071.26* | -Long Island, N. head. | 55° 08.6′ N 59° 22.2′ W | **Fl.G.** period 4s fl. 0.5s, ec. 3.5s | 67 **20** | | Tower, green and white bands; 12. | |
| 849.7 *H 0071.25* | -Alkami Island. | 55° 00.1′ N 59° 34.3′ W | **Fl.G.** period 4s fl. 0.5s, ec. 3.5s | 115 **35** | | Skeleton tower, green and white bands on three sides; 12. | |
| 850 | Postville. | 54° 54.4′ N 59° 46.1′ W | **Fl.R.** period 4s fl. 0.5s, ec. 3.5s | 16 **5** | | Mast; 7. | |
| | MAKKOVIK BAY: | | | | | | |
| 850.3 *H 0071.36* | -Sisters Island. | 55° 13.7′ N 59° 07.6′ W | **L.Fl.W.** period 10s fl. 2s, ec. 8s | 58 **18** | | Skeleton tower, red and white bands on three sides; 12. | |
| 850.5 *H 0071.45* | -Jackos Island. | 55° 09.8′ N 59° 05.1′ W | **Mo.(A)W.** period 6s fl. 0.3s, ec. 0.6s fl. 1s, ec. 4.1s | 61 **19** | | Skeleton tower, red and white bands on three sides. | |
| 850.8 *H 0071.39* | -Ikey's Point. | 55° 09.0′ N 59° 08.6′ W | **Fl.R.** period 4s fl. 0.5s, ec. 3.5s | 70 **21** | | Tower, red and white bands; 12. | |
| 851 | Kidlialuit Island (Ironbound Islands). | 55° 11.9′ N 58° 45.7′ W | **Fl.W.** period 6s fl. 1s, ec. 5s | 470 **143** | | Square skeleton tower, red and white rectangular daymark; 10. | |
| 851.02 *H 0071.48* | Green Island. | 55° 07.8′ N 58° 53.6′ W | **Fl.R.** period 4s fl. 0.5s, ec. 3.5s | 69 **21** | | Skeleton tower, red and white bands on three sides; 12. | |
| | ADLAVIK ISLANDS: | | | | | | |
| 851.03 *H 0071.54* | -Double Island. | 55° 04.3′ N 58° 54.6′ W | **Fl.W.** period 4s fl. 0.5s, ec. 3.5s | 70 **21** | | Tower, red and white bands; 12. | |
| 851.05 *H 0071.53* | -Blandford Island. | 55° 03.6′ N 58° 44.4′ W | **Q.R.** | 108 **33** | | Skeleton tower, red and white bands on three sides; 12. | |
| 851.07 *H 0071.55* | -Conical Island. | 54° 55.6′ N 58° 50.6′ W | **Fl.R.** period 4s fl. 0.5s, ec. 3.5s | 100 **30** | | Skeleton tower, red and white bands on three sides; 16. | |
| 851.1 *H 0071.7* | Northern Island. | 54° 58.9′ N 58° 17.7′ W | **Mo.(A)W.** period 6s fl. 0.3s, ec. 0.6s fl. 1s, ec. 4.1s | 190 **58** | | Skeleton tower, red and white horizontal bands on 3 sides; 12. | |

Many lights on the Labrador coast are maintained seasonally (from June to November).

| (1) No. | (2) Name and Location | (3) Position | (4) Characteristic | (5) Height | (6) Range | (7) Structure | (8) Remarks |
|---|---|---|---|---|---|---|---|
| | | | **CANADA-LABRADOR COAST** | | | | |
| 851.2<br>*H 0071.9* | Double Point. | 54° 50.4′ N<br>58° 22.4′ W | **Fl.W.**<br>period 4s<br>fl. 0.5s, ec. 3.5s | 110<br>**34** | | Tower, red and white horizontal bands; 12. | |
| 852<br>*H 0072* | Sloop Harbor, N. side of entrance. | 54° 34.1′ N<br>57° 09.3′ W | **Fl.W.**<br>period 3s<br>fl. 0.5s, ec. 2.5s | 67<br>**20** | | Square skeleton tower, red and white rectangular daymark; 12. | |
| 854<br>*H 0071.8* | Cape Harrison. | 54° 55.5′ N<br>57° 56.5′ W | **Fl.W.**<br>period 4s<br>fl. 0.5s, ec. 3.5s | 610<br>**186** | 5 | Square skeleton tower, red and white rectangular daymark; 10. | |
| 855 | Duck Island. | 54° 43.7′ N<br>57° 41.3′ W | **Fl.W.**<br>period 4s<br>fl. 0.5s, ec. 3.5s | 28<br>**9** | | Tower, red and white bands; 12. | |
| 855.1 | Pigeon Island. | 54° 40.4′ N<br>57° 29.9′ W | **Fl.W.**<br>period 4s<br>fl. 0.5s, ec. 3.5s | 123<br>**37** | | Tower, red and white bands; 12. | |
| 855.2<br>*H 0071.91* | Quaker Hat. | 54° 44.2′ N<br>57° 20.6′ W | **L.Fl.W.**<br>period 10s<br>fl. 2s, ec. 8s | 118<br>**36** | 6 | Skeleton tower, red and white bands on three sides; 12. | |
| 855.3<br>*H 0071.98* | Holton Island. | 54° 37.6′ N<br>57° 16.4′ W | **Fl.W.**<br>period 4s | 77<br>**24** | | Tower, red and white bands; 12. | |
| 856<br>*H 0074* | Cut Throat Point. | 54° 29.4′ N<br>57° 06.5′ W | **Fl.W.**<br>period 4s<br>fl. 0.5s, ec. 3.5s | 92<br>**28** | | Square skeleton tower, red and white rectangular daymark; 12. | |
| 857<br>*H 0073* | Run By Guess. | 54° 28.0′ N<br>57° 19.4′ W | **Q.G.** | 57<br>**18** | | Skeleton tower, green and white bands on three sides; 15. | |
| 858<br>*H 0074.2* | East Big Island. | 54° 27.2′ N<br>57° 05.6′ W | **Fl.W.**<br>period 3s | 218<br>**66** | | Tower, red and white bands; 12. | |
| 860<br>*H 0074.5* | Grappling Island. | 54° 27.3′ N<br>56° 52.9′ W | **Fl.W.**<br>period 6s<br>fl. 0.5s, ec. 5.5s | 106<br>**32** | | Square skeleton tower red and white rectangular daymark; 14. | |
| | RACON | | **G(– – •)** | | | | |
| 864<br>*H 0074.7* | Herring Islands, on NE. island. | 54° 20.2′ N<br>57° 05.6′ W | **Fl.W.**<br>period 3s<br>fl. 0.5s, ec. 2.5s | 105<br>**32** | | Square skeleton tower, red and white rectangular daymark; 12. | |
| 868<br>*H 0075* | Little Black Island, N. head. | 54° 18.4′ N<br>57° 50.1′ W | **Fl.W.**<br>period 6s<br>fl. 0.5s, ec. 5.5s | 115<br>**35** | | Square skeleton tower, red and white banded daymark three sides; 10. | |
| 872<br>*H 0075.5* | Big Island, SE. side of island. | 54° 17.2′ N<br>58° 02.1′ W | **Fl.W.**<br>period 4s<br>fl. 0.5s, ec. 3.5s | 39<br>**12** | 5 | Skeleton tower, red and white banded daymark on three sides; 10. | |
| 873<br>*H 0075.55* | Hart Head. | 54° 11.7′ N<br>58° 24.6′ W | **Fl.R.**<br>period 4s | 23<br>**7** | | Red and white skeleton tower; 12. | |
| 874 | Rigolet Cove. | 54° 10.8′ N<br>58° 25.7′ W | **Fl.R.**<br>period 4s<br>fl. 0.5s, ec. 3.5s | 16<br>**5** | | Mast; 7. | |
| 876<br>*H 0075.6* | Rigolet Point. | 54° 11.0′ N<br>58° 26.0′ W | **Fl.W.**<br>period 6s<br>fl. 1s, ec. 5s | 37<br>**11** | | White round mast; 25. | |
| 880<br>*H 0075.9* | Eskimo Island. | 54° 03.2′ N<br>58° 33.7′ W | **Fl.W.**<br>period 3s<br>fl. 0.5s, ec. 2.5s | 18<br>**5** | | Square skeleton tower, red and white banded daymark on three sides; 12. | |
| 884<br>*H 0075.8* | Henrietta Island. | 54° 04.2′ N<br>58° 33.6′ W | **Fl.W.**<br>period 6s<br>fl. 1s, ec. 5s | 18<br>**5** | | Skeleton mast, white daymark, fluorescent orange bands; 12. | |
| 888<br>*H 0075.7* | Snooks Cove. | 54° 04.6′ N<br>58° 34.1′ W | **Fl.W.**<br>period 6s<br>fl. 0.5s, ec. 5.5s | 20<br>**6** | | Square skeleton tower, fluorescent orange and white rectangular daymark; 12. | |

Many lights on the Labrador coast are maintained seasonally (from June to November).

| (1) No. | (2) Name and Location | (3) Position | (4) Characteristic | (5) Height | (6) Range | (7) Structure | (8) Remarks |
|---|---|---|---|---|---|---|---|
| | | | **CANADA-LABRADOR COAST** | | | | |
| 892<br>*H 0076* | Green Island. | 53° 55.6′ N<br>58° 59.7′ W | **Fl.W.**<br>period 6s<br>fl. 0.5s, ec. 5.5s | 62<br>**19** | | Square skeleton tower, red and white rectangular daymark; 12. | |
| 894 | Long Point. | 53° 41.8′ N<br>59° 19.2′ W | **Fl.W.**<br>period 4s | 175<br>**53** | | Rectangular skeleton mast, red and white daymark; 12. | |
| | GOOSE BAY: | | | | | | |
| 896<br>*H 0076.4* | -Brule Point Range, front. | 53° 26.6′ N<br>59° 56.8′ W | **F.G.** | 26<br>**8** | | Square skeleton tower, white daymark, red stripe; 20. | |
| 900<br>*H 0076.5* | - -Rear, 88 meters 163°30′ from front. | 53° 26.6′ N<br>59° 56.8′ W | **F.G.** | 63<br>**19** | | Square skeleton tower, white daymark, red stripe; 20. | |
| 904<br>*H 0077* | -Kenamu River Range, front, W. side of entrance. | 53° 28.2′ N<br>59° 54.9′ W | **F.G.** | 22<br>**7** | | Skeleton tower, white daymark, red stripe; 28. | |
| 908<br>*H 0077.1* | - -Rear, about 1518 meters 047°30′ from front. | 53° 28.8′ N<br>59° 53.9′ W | **F.G.** | 62<br>**19** | | Skeleton tower, white daymark, red stripe; 60. | |
| 910 | Terrington Narrows. | 53° 20.6′ N<br>60° 24.2′ W | **Dir.F.Al.W.R.G.** | 34<br>**10** | | Square skeleton tower, red and white bands; 30. | F.R. 255°35′-256°55′, Al.R.W.-257°10′, F.W.-257°30′, Al.G.W.-257°45′, F.G.-259°05′. |
| 912<br>*H 0078* | Packs Harbor, N. side of entrance. | 53° 52.0′ N<br>57° 00.0′ W | **Fl.W.**<br>period 3s<br>fl. 0.5s, ec. 2.5s | 106<br>**32** | | Round tower, red and white bands; 14. | |
| 913 | Leading Mark Island. | 53° 45.5′ N<br>57° 04.1′ W | **Fl.G.**<br>period 4s<br>fl. 0.5s, ec. 3.5s | 29<br>**9** | | Tower, green and white bands; 12. | |
| 914<br>*H 0079* | Cape Horn. | 53° 47.7′ N<br>56° 48.3′ W | **Fl.W.**<br>period 4s<br>fl. 0.5s, ec. 3.5s | 77<br>**23** | | Skeleton tower, red and white bands; 12. | |
| 915 | Sandwich Bay Range, front. | 53° 46.3′ N<br>56° 51.4′ W | **F.R.** | 43<br>**13** | | Square mast; 36. | |
| 915.1 | -Rear, 365.8 meters 264°31′ from front. | 53° 46.3′ N<br>56° 51.8′ W | **F.R.** | 89<br>**27** | | Square mast; 31. | |
| 915.2 | Cartwright Wharf. | 53° 42.2′ N<br>57° 01.3′ W | **Fl.R.**<br>period 4s<br>fl. 0.5s, ec. 3.5s | 11<br>**3** | | Round mast; 7. | |
| 916<br>*H 0080* | Cape North, NE. extremity. | 53° 47.2′ N<br>56° 28.7′ W | **Fl.W.**<br>period 6s<br>fl. 0.5s, ec. 5.5s | 238<br>**73** | | Square skeleton tower, daymark, red and white bands, on three sides; 12. | |
| 920<br>*H 0081* | South Wolf Island, NE. head. | 53° 41.1′ N<br>55° 54.3′ W | **Fl.W.**<br>period 6s<br>fl. 1s, ec. 5s | 289<br>**88** | | Square skeleton tower; 45. | Obscured 026°-043°.<br>**Radar reflector.** |
| 924<br>*H 0082* | White Point. | 53° 34.6′ N<br>56° 01.7′ W | **Fl.W.**<br>period 6s<br>fl. 0.5s, ec. 5.5s | 72<br>**22** | | White skeleton tower, red and white rectangular daymark; 12. | |
| 928<br>*H 0084* | Domino Point. | 53° 27.7′ N<br>55° 44.6′ W | **Fl.W.**<br>period 6s<br>fl. 0.5s, ec. 5.5s | 127<br>**39** | | Square skeleton tower, daymark, red and white bands, on three sides; 14. | |
| | RACON | | **Y(– • – –)** | | 10 | | |
| 932<br>*H 0085* | Roundhill Island, N. point. | 53° 26.1′ N<br>55° 36.8′ W | **Fl.W.**<br>period 3s<br>fl. 0.5s, ec. 2.5s | 218<br>**66** | | Skeleton mast, red and white rectangular daymark; 20. | |
| 933 | Fish Island. | 53° 12.8′ N<br>55° 43.3′ W | **Fl.W.**<br>period 6s<br>fl. 0.5s, ec. 5.5s | 58<br>**18** | | Square skeleton tower, orange and white rectangular daymark; 12. | |

Many lights on the Labrador coast are maintained seasonally (from June to November).

| (1) No. | (2) Name and Location | (3) Position | (4) Characteristic | (5) Height | (6) Range | (7) Structure | (8) Remarks |
|---|---|---|---|---|---|---|---|
| | | | **CANADA-LABRADOR COAST** | | | | |
| 934 | Cod Bag Islets. | 53° 26.0′ N<br>55° 44.7′ W | **Fl.W.**<br>period 4s<br>fl. 0.5s, ec. 3.5s | 108<br>**33** | | Square skeleton tower, orange and white rectangular daymark; 12. | |
| 936<br>*H 0086* | Red Island, entrance to Hawke Bay. | 53° 00.6′ N<br>55° 45.7′ W | **Fl.W.**<br>period 3s<br>fl. 0.5s, ec. 2.5s | 95<br>**29** | | Square skeleton tower, red and white banded daymark on three sides; 16. | |
| 938<br>*H 0086.65* | Pigeon Island. | 52° 43.0′ N<br>55° 51.4′ W | **Fl.G.**<br>period 4s | 39<br>**12** | | PORT (B)<br>Skeleton tower, green and white bands on three sides; 12. | |
| 940<br>*H 0086.4* | Deepwater Island. | 52° 43.5′ N<br>55° 53.9′ W | **Fl.W.**<br>period 4s<br>fl. 0.5s, ec. 3.5s | 16<br>**5** | | Skeleton mast; 7. | |
| 944<br>*H 0086.6* | Goose Island. | 52° 47.6′ N<br>56° 06.3′ W | **Fl.W.**<br>period 4s<br>fl. 0.5s, ec. 3.5s | 25<br>**8** | | Square skeleton tower, red and white banded daymark on three sides; 12. | |
| 945<br>*H 0086.7* | Twin Islands. | 52° 40.3′ N<br>55° 44.9′ W | **Fl.W.**<br>period 4s | 102<br>**31** | | Mast, red daymark; 10. | |
| 946 | Cape St. Francis. | 52° 33.9′ N<br>55° 42.0′ W | **Fl.W.**<br>period 6s | 7<br>**2** | | Mast, red daymark. | |
| 948<br>*H 0087* | Bobbs Island, S. side. | 52° 31.0′ N<br>55° 46.0′ W | **Fl.R.**<br>period 3s<br>fl. 0.5s, ec. 2.5s | 67<br>**20** | | White square tower; 14. | |
| | ALEXIS RIVER: | | | | | | |
| 952<br>*H 0089* | -Light Tickle North-South Range, front. | 52° 32.0′ N<br>56° 10.0′ W | **F.R.** | 26<br>**8** | | White skeleton tower, white daymark fluorescent orange stripe; 24. | |
| 956<br>*H 0089.1* | - -Rear, 135 meters 216°13′ from front. | 52° 31.8′ N<br>56° 10.1′ W | **F.R.** | 46<br>**14** | | White skeleton tower, white daymark fluorescent orange stripe; 19. | |
| 960<br>*H 0088* | -Light Tickle East-West Range, front. | 52° 32.0′ N<br>56° 10.0′ W | **F.R.** | 28<br>**9** | | Square skeleton tower, white daymark fluorescent orange stripe; 26. | |
| 964<br>*H 0088.1* | - -Rear, 269 meters 106°26′ from front. | 52° 31.9′ N<br>56° 09.4′ W | **F.R.** | 58<br>**18** | | White skeleton tower, white daymark fluorescent orange stripe; 15. | |
| 966 | Spear Point. | 52° 26.6′ N<br>55° 37.8′ W | **Fl.W.**<br>period 3s<br>fl. 0.5s, ec. 2.5s | 7<br>**2** | | Mast, red daymark. | |
| 967 | Cape St. Lewis. | 52° 22.1′ N<br>55° 37.8′ W | **Fl.W.**<br>period 4s<br>fl. 0.5s, ec. 3.5s | 134<br>**41** | | Skeleton tower, red and white bands on three sides; 12. | |
| 967.1 | Shag Island. | 52° 20.5′ N<br>55° 44.8′ W | **Fl.R.**<br>period 4s | 26<br>**8** | | Tower, red and white banded daymark on three sides; 11. | |
| 967.2 | Green Island. | 52° 17.6′ N<br>55° 41.1′ W | **Fl.W.**<br>period 4s | 63<br>**19** | | Tower, red and white banded daymark on three sides; 12. | |
| 967.3 | Killik Island. | 52° 16.7′ N<br>55° 35.6′ W | **Fl.G.**<br>period 4s | 21<br>**6** | | Tower, green and white banded daymark; 12. | |
| 968<br>*H 0092* | Double Island, off Battle Harbor. | 52° 15.0′ N<br>55° 33.0′ W | **Fl.W.**<br>period 6s<br>fl. 1s, ec. 5s | 126<br>**38** | 7 | Round tower, black and white bands; 23. | |
| 972<br>*H 0090* | Copper Island, SE. head. | 52° 16.0′ N<br>55° 40.0′ W | **Fl.W.**<br>period 3s<br>fl. 0.5s, ec. 2.5s | 30<br>**9** | | Round tower, red and white bands; 14. | |
| 974 | Walls Island Point. | 52° 13.2′ N<br>55° 36.9′ W | **Fl.G.**<br>period 4.5s | 100<br>**30** | | Tower, daymark, green and white bands; 12. | |

Many lights on the Labrador coast are maintained seasonally (from June to November).

| (1) No. | (2) Name and Location | (3) Position | (4) Characteristic | (5) Height | (6) Range | (7) Structure | (8) Remarks |
|---|---|---|---|---|---|---|---|
| | | | **CANADA-LABRADOR COAST** | | | | |
| 976<br>*H 0094* | Camp Island. | 52° 10.0′ N<br>55° 38.5′ W | **Fl.W.**<br>period 5s<br>fl. 0.5s, ec. 4.5s | 137<br>**42** | 13 | Red and white octagonal tower; 22. | Seasonal.<br>**Horn:** 1 bl. ev. 60s (bl. 4s, si. 56s). Horn points 103°.<br>Emergency light. |
| 980<br>*H 0108* | Castle Island. | 51° 58.3′ N<br>55° 51.2′ W | **Fl.W.**<br>period 6s<br>fl. 0.5s, ec. 5.5s | 66<br>**20** | 13 | Square skeleton tower, red and white rectangular daymark; 12. | |
| | BELLE ISLE: | | | | | | |
| 984<br>*H 0096* | **-Northeast Point.** | 52° 00.8′ N<br>55° 16.9′ W | **Fl.W.**<br>period 11s<br>fl. 0.5s, ec. 10.5s | 137<br>**42** | **22** | White round tower; 40. | **Horn:** 1 bl. ev. 30s. Horn points 061°.<br>Emergency light. |
| 988<br>*H 0102* | **-S. head.** | 51° 53.0′ N<br>55° 23.0′ W | **Iso.W.**<br>period 10s | 470<br>**143** | **18** | White round tower; 34. | Visible 240°30′-110°30′.<br>**Horn:** 2 bl. ev. 60s. Horn points 165°.<br>Emergency light. |
| 992<br>*H 0104* | - -(Lower). | 51° 52.6′ N<br>55° 23.3′ W | **Iso.W.**<br>period 10s | 124<br>**38** | **17** | Round tower; 23. | |
| 996<br>*H 0110.5* | Red Bay Wharf. | 51° 43.8′ N<br>56° 24.8′ W | **F.R.** | 29<br>**9** | 5 | Round mast; 20. | Seasonal. |
| 1000<br>*H 0110* | **Red Bay**, on Saddle Island. | 51° 43.6′ N<br>56° 26.1′ W | **Fl.W.**<br>period 5s<br>fl. 0.5s, ec. 4.5s | 118<br>**36** | **16** | Red skeleton tower; 20. | **Horn:** 1 bl. ev. 30s (bl. 3s, si. 27s). Horn points 146°.<br>Emergency light. |
| 1004<br>*H 0111* | St. Modeste Island, NE. head. | 51° 35.5′ N<br>56° 41.0′ W | **Fl.R.**<br>period 3s<br>fl. 0.5s, ec. 2.5s | 35<br>**11** | | White square tower; 18. | **Whistle:** 1 bl. ev. 20s. |
| 1009<br>*H 0112.5* | L'Anse au Loup, N. wharf. | 51° 31.2′ N<br>56° 49.6′ W | **Fl.R.**<br>period 6s | 13<br>**4** | | Mast; 7. | |
| 1010<br>*H 0112.6* | -S. wharf. | 51° 31.1′ N<br>56° 49.6′ W | **F.R.** | | | Tower; 7. | |
| | FORTEAU BAY: | | | | | | |
| 1012<br>*H 0114* | **-Amour Pointe.** | 51° 27.4′ N<br>56° 51.6′ W | **Oc.W.**<br>period 20s<br>lt. 16s, ec. 4s | 152<br>**46** | **24** | White round tower, black band; 90. | **Horn:** 1 bl. ev. 30s (bl. 3s, si. 27s). Horn points 156°. |
| 1016<br>*H 0116* | -Forteau. | 51° 28.0′ N<br>56° 57.0′ W | **Fl.R.**<br>period 4s<br>fl. 0.5s, ec. 3.5s | 16<br>**5** | | Round mast; 7. | |
| 1020<br>*H 0122* | Blanc Sablon, near Pointe St. Charles Range, front. | 51° 25.2′ N<br>57° 07.2′ W | **F.W.** | 116<br>**35** | | Square skeleton tower, fluorescent orange daymark with black stripe; 50. | Visible on range line only. |
| 1024<br>*H 0122.1* | -Rear, 231 meters 063°16′ from front. | 51° 25.3′ N<br>57° 07.0′ W | **F.W.** | 186<br>**57** | | Square skeleton tower, fluorescent orange daymark with black stripe; 20. | |
| 1028<br>*H 0123* | -Wharf. | 51° 24.9′ N<br>57° 09.0′ W | **Fl.W.**<br>period 6s<br>fl. 1s, ec. 5s | 37<br>**11** | 6 | Square skeleton tower; 30. | Emergency light. |

Many lights on the Labrador coast are maintained seasonally (from June to November).

| | | | | | | | |
|---|---|---|---|---|---|---|---|
| | | | **CANADA-CAPE BRETON ISLAND** | | | | |
| 9182<br>*H 0745.8* | Mira Gut Swing Bridge, N. side of bridge. | 46° 02.2′ N<br>59° 58.1′ W | **F.R.G.** | 30<br>**9** | | Round mast;13. | Green light bridge open, red light bridge closed.<br>Private light. |

# Section 2

## Newfoundland

| (1) No. | (2) Name and Location | (3) Position | (4) Characteristic | (5) Height | (6) Range | (7) Structure | (8) Remarks |
|---|---|---|---|---|---|---|---|
| | | | **CANADA-NEWFOUNDLAND** | | | | |
| 1032 *H 0140* | **Cape Norman.** | 51° 38.0′ N 55° 55.0′ W | **Fl.(3)W.** period 30s fl. 0.5s, ec. 5.5s fl. 0.5s, ec. 5.5s fl. 0.5s, ec. 17.5s | 116 **35** | **21** | White tower; 50. | **Horn:** 1 bl. ev. 30s. Horn points 345°. Emergency light. |
| 1036 *H 0138* | Schooner Island. | 51° 37.0′ N 55° 51.0′ W | **Fl.W.** period 6s fl. 1s, ec. 5s | 34 **10** | 5 | White tower; 14. | |
| 1038 | Raleigh breakwater. | 51° 34.2′ N 55° 44.3′ W | **Fl.R.** period 3s | | | Mast; 7. | |
| 1040 *H 0136* | Quirpon Harbor, NE. point of Jacques Cartier Island. | 51° 36.0′ N 55° 27.0′ W | **Fl.W.** period 6s fl. 0.5s, ec. 5.5s | 72 **22** | 5 | Skeleton tower; 15. | |
| 1044 *H 0135* | Quirpon Harbor Range, front, on Merchant Island. | 51° 36.0′ N 55° 27.0′ W | **F.W.** | 32 **10** | | Skeleton tower, white daymark, orange vertical stripe; 13. | Visible on range line only. |
| 1048 *H 0135.1* | -Rear, about 343 meters 109° from front. | 51° 35.9′ N 55° 26.8′ W | **F.W.** | 79 **24** | | Skeleton tower, white daymark, red diamond in center; 13. | Visible on range line only. |
| 1052 *H 0132* | **Cape Bauld.** | 51° 38.4′ N 55° 25.7′ W | **Fl.W.** period 15s fl. 0.5s, ec. 14.5s | 177 **54** | **23** | Red and white octagonal tower; 35. | **Horn:** 1 bl. ev. 30s (bl. 3s, si. 27s). Horn points 009°. Emergency light. |
| 1056 *H 0135.4* | Partridge Point, on island off point. | 51° 35.0′ N 55° 25.0′ W | **Fl.W.** period 4s fl. 0.5s, ec. 3.5s | 55 **17** | | Red square skeleton tower, white daymark, red diamond in center; 14. | |
| 1060 *H 0736* | Griquet Harbor, Cove Point. | 51° 33.0′ N 55° 27.0′ W | **Fl.W.** period 6s fl. 0.5s, ec. 5.5s | 54 **16** | | Square tower; 14. | |
| 1064 *H 0732* | Moores Point, S. side of entrance to St. Anthony Harbor. | 51° 22.0′ N 55° 34.0′ W | **Fl.W.** period 4s fl. 0.5s, ec. 3.5s | 36 **11** | | White square tower; 14. | Harbor light only. |
| 1068 *H 0730* | **Fishing Point.** | 51° 21.4′ N 55° 33.4′ W | **Fl.W.** period 10s fl. 0.5s, ec. 9.5s | 88 **27** | **16** | Octagonal lantern, red and white stripes; 9. | **Horn:** 1 bl. ev. 60s. Horn points 115°18′. Emergency light. |
| 1072 *H 0734* | -Harbour Rock. | 51° 22.0′ N 55° 34.0′ W | **Fl.G.** period 4s fl. 0.5s, ec. 3.5s | 16 **5** | | Square skeleton tower, green and white bands; 12. | Harbor light only. |
| 1076 *H 0728* | Goose Cove, Mouse Island. | 51° 19.0′ N 55° 39.0′ W | **Fl.W.** period 4s fl. 0.5s, ec. 3.5s | 30 **9** | | Round tower, red and white bands; 20. | |
| 1080 *H 0725* | Brent Island. | 51° 15.0′ N 55° 56.0′ W | **Fl.W.** period 6s fl. 0.5s, ec. 5.5s | 28 **9** | | White square tower; 12. | |
| 1084 *H 0724* | Cailloux Islet. | 51° 12.0′ N 56° 00.0′ W | **Fl.R.** period 6s fl. 1s, ec. 5s | 22 **7** | | White square tower; 12. | |
| 1088 *H 0726* | Main Brook wharf, NE. end. | 51° 10.0′ N 56° 00.0′ W | **F.R.** | 16 **5** | | Square skeleton tower; 7. | |
| 1092 *H 0721* | Cape Fox. | 50° 52.0′ N 55° 54.0′ W | **Fl.W.** period 3s fl. 0.5s, ec. 2.5s | 193 **59** | 5 | Square tower; 14. | |

Many lights of Newfoundland are maintained seasonally (from May to December).

| (1) No. | (2) Name and Location | (3) Position | (4) Characteristic | (5) Height | (6) Range | (7) Structure | (8) Remarks |
|---|---|---|---|---|---|---|---|
| | | | **CANADA-NEWFOUNDLAND** | | | | |
| 1096 *H 0722* | Silver Point, S. side of Conche Harbor. | 50° 53.0′ N 55° 54.0′ W | **Fl.R.** period 6s fl. 1s, ec. 5s | 20 **6** | | White tower; 11. | |
| | CANADA BAY: | | | | | | |
| 1100 *H 0718* | -White Point, Englee Harbor. | 50° 43.3′ N 56° 07.0′ W | **Fl.W.** period 4s fl. 0.5s, ec. 3.5s | 50 **15** | | Skeleton tower; 12. | Harbor light only. |
| 1104 *H 0718.4* | -Englee wharf, head. | 50° 44.0′ N 56° 06.6′ W | **Fl.R.** period 4s fl. 0.5s, ec. 3.5s | 13 **4** | | White square skeleton structure; 7. | |
| 1108 *H 0719* | -Bad Rock. | 50° 47.0′ N 56° 10.0′ W | **Fl.W.** period 4s fl. 0.5s, ec. 3.5s | 14 **4** | | White tower; 12. | |
| | -Chimney Bay: | | | | | | |
| 1112 *H 0720* | - -Roddickton Point wharf, head. | 50° 52.0′ N 56° 08.0′ W | **F.R.** | 13 **4** | | Round mast; 6. | |
| 1116 *H 0716* | Nid Island, W. entrance to Rocky Bay. | 50° 42.0′ N 55° 38.0′ W | **Fl.W.** period 3s fl. 0.5s, ec. 2.5s | 41 **12** | | White skeleton structure. | |
| 1120 *H 0712* | Duckbill Point. | 50° 36.0′ N 56° 12.0′ W | **Fl.W.** period 3s fl. 0.5s, ec. 2.5s | 71 **22** | | Skeleton tower, daymark, red and white bands; 12. | |
| 1124 *H 0710* | Fourche Harbor, on Granite Point. | 50° 31.0′ N 56° 15.0′ W | **Fl.W.** period 6s fl. 1s, ec. 5s | 81 **25** | | White skeleton tower. | |
| 1128 *H 0708* | Great Harbor Deep, N. side of entrance. | 50° 22.9′ N 56° 24.8′ W | **Fl.W.** period 6s fl. 0.5s, ec. 5.5s | 61 **19** | | Skeleton tower, daymark, red and white bands; 12. | |
| 1132 *H 0707* | -Jacksons Arm, N. side of entrance. | 49° 51.7′ N 56° 44.5′ W | **Fl.W.** period 6s fl. 1s, ec. 5s | 66 **20** | 12 | Square skeleton tower, red and white rectangular daymark; 12. | |
| 1136 *H 0705* | -Sops Arm, on White Point. | 49° 45.0′ N 56° 48.0′ W | **Fl.W.** period 4s fl. 0.5s, ec. 3.5s | 55 **17** | 5 | White square tower; 12. | |
| 1140 *H 0704* | -Westport Cove, on point, N. side of cove. | 49° 47.0′ N 56° 37.0′ W | **Fl.W.** period 4s fl. 0.5s, ec. 3.5s | 33 **10** | | White octagonal tower; 9. | |
| 1144 *H 0702* | Seal Cove wharf. | 49° 55.8′ N 56° 22.9′ W | **Fl.R.** period 3s fl. 0.5s, ec. 2.5s | 14 **4** | | Skeleton tower; 7. | Harbor light only. |
| 1148 *H 0698* | Partridge Point. | 50° 09.0′ N 56° 08.0′ W | **Fl.W.** period 3s fl. 0.5s, ec. 2.5s | 150 **46** | 5 | Square tower. | |
| 1149 *H 0697.4* | Baie Verte. | 49° 56.2′ N 56° 11.5′ W | **F.R.** | 13 **4** | 6 | Mast. | |
| 1150 *H 0697.7* | Fleur de Lis Harbor. | 50° 07.4′ N 56° 04.8′ W | **Fl.W.** period 6s fl. 0.5s, ec. 5.5s | 10 **3** | | Square skeleton tower; 6. | |
| 1152 *H 0696* | Coachman's Harbor, on French Island. | 50° 03.3′ N 56° 05.7′ W | **Fl.W.** period 3s fl. 0.5s, ec. 2.5s | 37 **11** | | Skeleton tower, white daymark; 12. | |
| 1154 | Ming's Bight. | 49° 58.3′ N 56° 00.3′ W | **Fl.G.** period 4s fl. 0.5s, ec. 3.5s | 11 **3** | | Mast; 7. | |

Many lights of Newfoundland are maintained seasonally (from May to December).

| (1) No. | (2) Name and Location | (3) Position | (4) Characteristic | (5) Height | (6) Range | (7) Structure | (8) Remarks |
|---|---|---|---|---|---|---|---|
| | | | **CANADA-NEWFOUNDLAND** | | | | |
| 1156 *H 0693* | St. Barbe Islands (Horse Islands). | 50° 12.0′ N 55° 43.0′ W | **Fl.W.** period 4s fl. 0.5s, ec. 3.5s | 70 **21** | | Skeleton tower, white daymark; 14. | |
| 1160 *H 0694* | Pacquet Harbor, S. side of entrance. | 49° 59.0′ N 55° 51.0′ W | **Fl.W.** period 6s fl. 0.5s, ec. 5.5s | 99 **30** | | White square tower; 15. | |
| 1164 *H 0694.5* | -NW. end of harbor. | 49° 59.5′ N 55° 51.8′ W | **L.Fl.R.** period 6s fl. 2s, ec. 4s | 80 **24** | 6 | Skeleton tower; 7. | |
| 1168 *H 0692* | La Scie, Sleepy Point. | 49° 58.3′ N 55° 36.6′ W | **Fl.W.** period 6s fl. 0.5s, ec. 5.5s | 80 **24** | | Square skeleton tower, red and white bands; 12. | |
| 1169 *H 0692.4* | -Harbor light. | 49° 57.7′ N 55° 36.2′ W | **Fl.R.** period 4s fl. 0.5s, ec. 3.5s | 13 **4** | | Round mast; 7. | |
| | NOTRE DAME BAY: | | | | | | |
| 1172 *H 0686* | **-Gull Island.** | 49° 59.9′ N 55° 21.5′ W | **Fl.W.** period 10s fl. 0.5s, ec. 9.5s | 525 **160** | **16** | Round tower, red and white stripes; 23. | Emergency light. |
| 1176 *H 0681* | -Nippers Islands, Seal Island, off Nippers Harbor. | 49° 47.0′ N 55° 50.0′ W | **Fl.W.** period 3s fl. 0.5s, ec. 2.5s | 111 **34** | | Square skeleton tower; 20. | |
| 1178 *H 0682* | -Smiths Harbor, on wharf. | 49° 44.4′ N 55° 57.7′ W | **F.R.** | 10 **3** | 11 | Mast; 7. | |
| 1180 *H 0683* | -Middle Arm wharf, head. | 49° 42.3′ N 56° 04.5′ W | **Fl.R.** period 3s fl. 0.5s, ec. 2.5s | 10 **3** | | Skeleton tower; 8. | |
| 1184 *H 0680* | -Springdale Wharf. | 49° 29.9′ N 56° 03.8′ W | **F.R.** | 11 **3** | 11 | Mast; 7. | |
| 1185 *H 0680.7* | -Beachside Wharf. | 49° 38.6′ N 55° 53.4′ W | **Fl.R.** period 4s | 13 **4** | | Round mast; 7. | |
| 1186 *H 0674.2* | Pilley's Island Ferry Wharf. | 49° 34.0′ N 55° 44.0′ W | **Fl.R.** period 4s fl. 0.5s, ec. 3.5s | 13 **4** | | Round mast; 7. | Private light. |
| 1188 *H 0679* | -Little Bay Island, SE. of Macks Island. | 49° 38.0′ N 55° 46.0′ W | **Fl.W.** period 6s fl. 0.5s, ec. 5.5s | 25 **8** | | Round tower, red and white bands; 12. | |
| 1192 *H 0679.2* | -Macks Island North, on rock N. of Macks Island. | 49° 38.6′ N 55° 46.5′ W | **Fl.G.** period 4s fl. 0.5s, ec. 3.5s | 11 **3** | | Square skeleton tower, green and white bands; 12. | |
| 1196 *H 0679.3* | -Little Bay Islands Wharf, head. | 49° 38.6′ N 55° 46.9′ W | **F.R.** period 4s fl. 0.5s, ec. 3.5s | 11 **3** | | Mast. | |
| 1198 *H 0679.5* | -Suley Ann Cove Ferry. | 49° 38.0′ N 55° 48.0′ W | **Fl.R.** period 4s fl. 0.5s, ec. 3.5s | 10 **3** | | Mast; 6. | Private aid. |
| 1200 *H 0677* | -Lushes Bight, Government Wharf, head. | 49° 36.0′ N 55° 43.0′ W | **Fl.R.** period 3s fl. 0.5s, ec. 2.5s | 10 **3** | | Red square skeleton tower; 7. | |
| 1204 *H 0677.6* | - -Southern Point. | 49° 35.4′ N 55° 42.9′ W | **Fl.W.** period 4s fl. 0.5s, ec. 3.5s | 21 **6** | 5 | Skeleton tower, white daymark; 12. | |
| 1206 *H 0680.4* | - -Little Bay Arm Ferry Wharf. | 49° 35.4′ N 55° 56.2′ W | **F.R.** | 13 **4** | | Round mast. | |

Many lights of Newfoundland are maintained seasonally (from May to December).

| (1) No. | (2) Name and Location | (3) Position | (4) Characteristic | (5) Height | (6) Range | (7) Structure | (8) Remarks |
|---|---|---|---|---|---|---|---|
| | | | **CANADA-NEWFOUNDLAND** | | | | |
| 1208 *H 0678* | -Gull Rock. | 49° 41.0′ N 55° 41.0′ W | **Fl.W.** period 4s fl. 0.5s, ec. 3.5s | 62 **19** | 5 | Round tower, red and white bands. | |
| 1212 *H 0675* | -Long Island, head. | 49° 36.0′ N 55° 34.0′ W | **Fl.W.** period 6s fl. 0.5s, ec. 5.5s | 103 **31** | 5 | Round tower; 30. | |
| 1216 *H 0674* | -Big Triton Island, NE. corner. | 49° 32.8′ N 55° 35.6′ W | **Fl.W.** period 4s fl. 0.5s, ec. 3.5s | 116 **35** | | Square skeleton tower, red and white rectangular daymark. | |
| 1218 *H 0674.4* | -Roberts Arm. | 49° 29.3′ N 55° 47.9′ W | **F.R.** | 10 **3** | | Mast; 7. | |
| 1220 *H 0672* | -Leading Tickles. | 49° 30.0′ N 55° 24.0′ W | **Fl.W.** period 3s fl. 0.5s, ec. 2.5s | 83 **25** | | White square structure; 14. | |
| 1224 *H 0671.5* | -Leamington Point Wharf, E. head. | 49° 21.0′ N 55° 23.0′ W | **F.R.** | 14 **4** | 6 | Aluminum skeleton tower; 10. | |
| 1228 *H 0670.5* | -Cottrells Cove Point, W. extremity of point. | 49° 29.1′ N 55° 17.9′ W | **Fl.W.** period 4s fl. 0.5s, ec. 3.5s | 53 **16** | | Square skeleton tower, daymark, red and white bands; 12. | |
| 1232 *H 0671* | -Cottrells Cove Wharf. | 49° 30.0′ N 55° 17.0′ W | **Fl.R.** period 4s fl. 0.5s, ec. 3.5s | 12 **4** | | Round mast; 6. | |
| 1236 *H 0670* | -Fortune Harbor, Bellens Point, W. side of entrance. | 49° 32.2′ N 55° 13.8′ W | **Fl.W.** period 6s fl. 0.5s, ec. 5.5s | 114 **35** | | Square skeleton tower, red and white bands; 12. | |
| | -Bay of Exploits: | | | | | | |
| 1240 *H 0656* | **--Surgeon Cove.** | 49° 31.0′ N 55° 07.0′ W | **Fl.(3)W.** period 15s fl. 0.5s, ec. 3.5s fl. 0.5s, ec. 3.5s fl. 0.5s, ec. 6.5s | 242 **74** | **16** | Round tower, red and white stripes; 17. | **Horn:** 1 bl. ev. 30s. Horn points 327°48′. Emergency light. |
| 1244 *H 0658* | --Upper Black Island, islet off NW. point. | 49° 25.0′ N 55° 08.0′ W | **Fl.W.** period 3s fl. 0.5s, ec. 2.5s | 55 **17** | | White square tower. | |
| 1248 *H 0660* | --Cabbage Harbor Head, W. side of entrance to harbor. | 49° 20.0′ N 55° 13.0′ W | **Fl.W.** period 6s fl. 0.5s, ec. 5.5s | 114 **35** | 5 | Square skeleton tower. | |
| 1252 *H 0664* | --Grassy Island, summit. | 49° 15.8′ N 55° 13.7′ W | **Fl.R.** period 4s fl. 0.5s, ec. 3.5s | 38 **12** | | Skeleton tower, white daymark; 12. | |
| 1256 *H 0666* | --Lower Sandy Point. | 49° 12.8′ N 55° 17.3′ W | **Fl.W.** period 3s fl. 0.5s, ec. 2.5s | 17 **5** | | Square skeleton tower, daymark, red and white bands; 12. | |
| 1260 *H 0668* | --Mill Point, E. extremity. | 49° 09.0′ N 55° 20.0′ W | **Fl.R.** period 1.5s fl. 0.5s, ec. 1s | 18 **5** | | Round tower, red and white bands. | |
| 1264 *H 0652* | --Knights Island, near NE. tip, on rock islet. | 49° 25.5′ N 54° 54.5′ W | **Fl.W.** period 4s fl. 0.5s, ec. 3.5s | 44 **13** | | Square skeleton tower, red and white bands; 12. | |
| 1268 *H 0654* | --St. Michaels Island, Burnt Bay. | 49° 17.5′ N 54° 59.3′ W | **Fl.W.** period 3s fl. 0.5s, ec. 2.5s | 186 **57** | 5 | Skeleton tower, white daymark; 25. | |
| 1268.1 | --Seal Rock. | 49° 16.4′ N 55° 00.0′ W | **Fl.G.** period 4s | | | Square skeleton tower, green and white daymark; 12. | |
| 1269 *H 0655.15* | ---Imperial oil pier. | 49° 14.9′ N 55° 02.9′ W | **Fl.R.** | | | | Private aid. |

Many lights of Newfoundland are maintained seasonally (from May to December).

| (1) No. | (2) Name and Location | (3) Position | (4) Characteristic | (5) Height | (6) Range | (7) Structure | (8) Remarks |
|---|---|---|---|---|---|---|---|
| | | | **CANADA-NEWFOUNDLAND** | | | | |
| 1270<br>*H 0655.1* | ---C.N.R. pier. | 49° 14.8′ N<br>55° 03.0′ W | **F.R.** | 25<br>**8** | | On shed. | Private aid. |
| 1271<br>*H 0654.9* | ---Lewisporte, breakwater. | 49° 14.5′ N<br>55° 03.3′ W | **Fl.R.**<br>period 4s | 10<br>**3** | | Tower; 7. | Private aid. |
| 1272<br>*H 0640* | **--Long Point.** | 49° 41.0′ N<br>54° 48.0′ W | **Fl.W.**<br>period 5s<br>fl. 0.5s, ec. 4.5s | 331<br>**101** | **16** | Square tower; 29. | **Horn:** 1 bl. ev. 60s. Horn points 356°.<br>Emergency light. |
| 1276<br>*H 0644* | --Twillingate Wharf. | 49° 40.0′ N<br>54° 46.0′ W | **F.R.** | 15<br>**5** | | White square skeleton tower; 7. | |
| 1278<br>*H 0642* | ---Harbor. | 49° 39.3′ N<br>54° 46.1′ W | **Fl.G.**<br>period 4s | 20<br>**6** | | Skeleton mast, orange and white daymark. | |
| 1280<br>*H 0645* | --Tickle Point (Shoal Tickle) on S. point of N. island. | 49° 38.8′ N<br>54° 46.2′ W | **Fl.G.**<br>period 3s<br>fl. 0.5s, ec. 2.5s | 45<br>**14** | | Square skeleton tower, green and white banded daymarks; 12. | |
| 1284<br>*H 0648* | --Duck Island. | 49° 36.0′ N<br>54° 43.0′ W | **Fl.W.**<br>period 6s<br>fl. 1s, ec. 5s | 57<br>**17** | | Round tower, red and white bands. | |
| 1288<br>*H 0650* | --Moretons Harbor. | 49° 35.0′ N<br>54° 51.0′ W | **Fl.W.**<br>period 6s<br>fl. 0.5s, ec. 5.5s | 59<br>**18** | | Round tower, red and white bands. | |
| 1293<br>*H 0651* | --Moretons Harbor Wharf. | 49° 35.0′ N<br>54° 52.0′ W | **Fl.R.**<br>period 4s<br>fl. 0.5s, ec. 3.5s | 13<br>**4** | | Round mast. | |
| 1294 | --Pond Island Point. | 49° 34.0′ N<br>54° 53.6′ W | **Fl.R.**<br>period 4s<br>fl. 0.5s, ec. 3.5s | | | Tower, red and white bands; 12. | |
| 1296<br>*H 0651.6* | -Summerford Wharf. | 49° 30.0′ N<br>54° 47.0′ W | **Fl.R.**<br>period 3s<br>fl. 0.5s, ec. 2.5s | 12<br>**4** | | Mast; 7. | |
| 1300<br>*H 0636* | -Bacalhao Island, S. side. | 49° 41.2′ N<br>54° 33.5′ W | **Fl.W.**<br>period 10s<br>fl. 0.5s, ec. 9.5s | 348<br>**106** | 6 | Round tower, red and white bands; 25. | **Horn:** 1 bl. ev. 30s. Horn points 331°48′.<br>Emergency light. |
| 1304<br>*H 0637* | --Range, front. | 49° 41.0′ N<br>54° 33.0′ W | **F.R.** | 175<br>**53** | | Square skeleton tower, white daymark, orange stripe. | |
| 1308<br>*H 0637.1* | ---Rear, 290 meters 301°21′ from front. | 49° 41.4′ N<br>54° 33.5′ W | **F.R.** | 206<br>**63** | | Square skeleton tower, white daymark, orange stripe. | |
| 1312<br>*H 0638* | -Ship Island, E. end. | 49° 39.1′ N<br>54° 35.9′ W | **Fl.W.**<br>period 3s<br>fl. 0.5s, ec. 2.5s | 94<br>**29** | | Skeleton tower, white daymark; 12. | |
| 1316<br>*H 0630* | Tickle Point, N. side of entrance to Change Island. | 49° 40.1′ N<br>54° 24.9′ W | **Fl.G.**<br>period 6s<br>fl. 0.5s, ec. 5.5s | 31<br>**9** | | Skeleton tower, green and white bands; 12. | Visible 028°-088°. |
| 1320<br>*H 0632* | Smoker Island. | 49° 37.0′ N<br>54° 27.0′ W | **Fl.W.**<br>period 6s<br>fl. 0.5s, ec. 5.5s | 35<br>**11** | | Red skeleton tower. | |
| 1324<br>*H 0634* | Dram Island. | 49° 35.2′ N<br>54° 31.9′ W | **Fl.W.**<br>period 4s<br>fl. 0.5s, ec. 3.5s | 33<br>**10** | | Square skeleton tower, red and white bands. | |
| 1326<br>*H 0625* | Farewell Harbor, ferry wharf. | 49° 33.3′ N<br>54° 28.7′ W | **Fl.R.**<br>period 4s<br>fl. 0.5s, ec. 3.5s | 10<br>**3** | | Mast. | |
| 1328<br>*H 0603* | Victoria Cove. | 49° 21.0′ N<br>54° 28.0′ W | **Fl.W.**<br>period 4s<br>fl. 0.5s, ec. 3.5s | 30<br>**9** | | Skeleton tower, white daymark; 12. | |
| 1332<br>*H 0626* | Change Island, S. head. | 49° 34.0′ N<br>54° 24.0′ W | **Fl.W.**<br>period 4s | 47<br>**14** | | White skeleton tower, white daymark; 30. | |

Many lights of Newfoundland are maintained seasonally (from May to December).

| (1) No. | (2) Name and Location | (3) Position | (4) Characteristic | (5) Height | (6) Range | (7) Structure | (8) Remarks |
|---|---|---|---|---|---|---|---|
| | | | **CANADA-NEWFOUNDLAND** | | | | |
| 1333 *H 0627* | Change Island, SW. Range, front. | 49° 34.6′ N 54° 24.6′ W | **F.R.** | 39 **12** | | Square skeleton tower, white daymark, red stripe. | |
| 1334 *H 0627.1* | -Rear, 91 meters 130°24′ from front. | 49° 34.6′ N 54° 24.6′ W | **F.R.** | 59 **18** | | Square skeleton tower, white daymark, red stripe. | |
| 1335 | Cork Rock. | 49° 33.7′ N 54° 23.1′ W | **Fl.W.** period 6s | 19 **6** | | Square skeleton tower, red and white daymark; 12. | |
| 1336 *H 0624* | Steering Island, entrance to Dog Bay. | 49° 31.0′ N 54° 27.0′ W | **Fl.G.** period 6s fl. 0.5s, ec. 5.5s | 38 **12** | | Tower, green and white daymark; 16. | |
| 1340 *H 0628* | Ruth Island, E. entrance to Change Island. | 49° 40.8′ N 54° 22.9′ W | **Fl.W.** period 3s fl. 0.5s, ec. 2.5s | 35 **11** | | Skeleton tower, red and white bands; 12. | |
| 1344 *H 0629* | Change Island Tickle Range, front. | 49° 41.0′ N 54° 24.0′ W | **F.R.** | 66 **20** | | Skeleton tower, white daymark, red diamond in center. | |
| 1348 *H 0629.1* | -Rear, 122 meters 252°45′ from front. | 49° 40.4′ N 54° 24.4′ W | **F.R.** | 80 **24** | | Skeleton tower, white daymark, red diamond in center. | |
| 1352 *H 0614* | Tilton Harbor, W. side entrance. | 49° 42.0′ N 54° 04.0′ W | **L.Fl.R.** period 6s fl. 2s, ec. 4s | 91 **28** | 6 | Square skeleton tower; 20. | |
| 1356 *H 0620* | Seal Cove, wharf, head. | 49° 43.0′ N 54° 17.0′ W | **Fl.R.** period 4s fl. 0.5s, ec. 3.5s | 14 **4** | 6 | Round mast. | |
| | FOGO ISLAND: | | | | | | |
| 1360 *H 0618* | -Fogo Harbor, Rags Island, summit. | 49° 44.0′ N 54° 16.0′ W | **Fl.W.** period 4s fl. 0.5s, ec. 3.5s | 82 **25** | 5 | White square tower. | |
| 1364 *H 0621* | -Fogo Island Range, front. | 49° 43.0′ N 54° 17.0′ W | **F.R.** | 58 **18** | | Skeleton tower, red daymark, black vertical stripe; 40. | |
| 1368 *H 0621.1* | - -Rear, 89.8 meters 077° from front. | 49° 42.5′ N 54° 16.8′ W | **F.R.** | 68 **21** | | Skeleton tower, red daymark, black vertical stripe; 20. | |
| 1372 *H 0619* | -Seal Cove. | 49° 43.0′ N 54° 17.0′ W | **Fl.R.** period 3s fl. 0.5s, ec. 2.5s | 10 **3** | | Skeleton tower. | |
| 1376 *H 0617* | -Joe Batts Arm (on Middle Rock). | 49° 43.9′ N 54° 09.8′ W | **Fl.R.** period 4s fl. 0.5s, ec. 3.5s | 18 **5** | | Square skeleton tower, daymarks, red and white bands; 12. | |
| 1380 *H 0617.4* | - -Public Wharf. | 49° 43.5′ N 54° 09.8′ W | **Fl.R.** period 4s fl. 0.5s, ec. 3.5s | 14 **4** | | Skeleton mast; 10. | |
| 1384 *H 0617.5* | -Joe Batts Arm. | 49° 44.0′ N 54° 09.3′ W | **Fl.R.** period 4s fl. 0.5s, ec. 3.5s | 15 **5** | | Mast. | |
| 1386 *H 0617.6* | -Barr'd Island. | 49° 43.5′ N 54° 11.4′ W | **Fl.R.** period 4s fl. 0.5s, ec. 3.5s | 33 **10** | | Square mast; 7. | |
| 1388 *H 0616* | -Joe Batts Point. | 49° 45.0′ N 54° 09.0′ W | **Fl.W.** period 6s fl. 0.5s, ec. 5.5s | 95 **29** | 5 | Square skeleton tower, red and white bands; 12. | |
| 1390 *H 0623.5* | -Gappy Island. | 49° 46.6′ N 54° 16.7′ W | **Fl.W.** period 3s | 79 **24** | | Tower; 12. | |
| 1392 *H 0623* | -Storehouse Island. | 49° 49.0′ N 54° 10.6′ W | **Fl.W.** period 6s fl. 1s, ec. 5s | 151 **46** | | Square skeleton tower, red and white bands; 12. | |

Many lights of Newfoundland are maintained seasonally (from May to December).

| (1) No. | (2) Name and Location | (3) Position | (4) Characteristic | (5) Height | (6) Range | (7) Structure | (8) Remarks |
|---|---|---|---|---|---|---|---|
| | | | **CANADA-NEWFOUNDLAND** | | | | |
| 1396 *H 0622* | -Little Fogo Island. | 49° 49.3′ N 54° 05.3′ W | **Fl.W.** period 4s fl. 0.5s, ec. 3.5s | 158 **48** | 5 | Square skeleton tower, red and white bands; 12. | |
| 1400 *H 0612* | -Burnt Point, Seldom Cove entrance. | 49° 36.1′ N 54° 09.5′ W | **Fl.W.** period 6s fl. 0.4s, ec. 5.6s | 43 **13** | 8 | Skeleton tower; 31. | **Horn:** 1 bl. ev. 60s (bl. 4s, si. 56s). Horn points 106°. Emergency light. |
| 1402 *H 0613* | -Seldom Wharf. | 49° 36.6′ N 54° 10.9′ W | **Fl.G.** period 4s fl. 0.5s, ec. 3.5s | 11 **3** | | Mast; 7. | |
| 1404 *H 0608* | Tinker Rock, E. of Cann Island. | 49° 35.0′ N 54° 11.0′ W | **Fl.W.** period 4s fl. 0.5s, ec. 3.5s | 34 **10** | 5 | Round tower, red and white bands; 12. | |
| 1408 *H 0607* | Seldom Harbor, Cann Island. | 49° 35.0′ N 54° 11.0′ W | **Fl.W.** period 6s fl. 0.5s, ec. 5.5s | 71 **22** | | Square skeleton tower; 20. | |
| 1410 *H 0606.5* | -Man O'War Cove. | 49° 34.3′ N 54° 18.4′ W | **Fl.R.** period 4s fl. 0.5s, ec. 3.5s | 22 **7** | | Round mast; 7. | Private aid. |
| 1412 *H 0605* | Blundon's Island, E. side | 49° 32.9′ N 54° 13.8′ W | **Fl.W.** period 4s fl. 0.5s, ec. 3.5s | 12 **4** | | Square skeleton tower, red and white bands; 12. | |
| 1416 *H 0606* | Seal Rock, Stag Harbor Tickle. | 49° 33.3′ N 54° 17.8′ W | **Fl.W.** period 3s fl. 0.5s, ec. 2.5s | 21 **6** | | Square skeleton tower, red and white bands on three sides. | |
| 1420 *H 0601* | Grass Islands, on rock. | 49° 27.8′ N 54° 19.0′ W | **Fl.W.** period 3s fl. 0.5s, ec. 2.5s | 22 **7** | | Square skeleton tower, red and white bands; 12. | |
| 1424 *H 0599* | Carmanville Range, front. | 49° 24.0′ N 54° 17.0′ W | **F.R.** | 26 **8** | | White skeleton tower, white daymark, red stripe; 12. | |
| 1428 *H 0599.1* | -Rear, about 406 meters 203°30′ from front. | 49° 23.3′ N 54° 17.3′ W | **F.R.** | 46 **14** | | White framework tower, white daymark, red stripe; 24. | |
| 1432 *H 0600* | Carmanville Wharf. | 49° 24.2′ N 54° 16.9′ W | **Fl.R.** period 3s fl. 0.5s, ec. 2.5s | 17 **5** | 5 | Aluminum skeleton mast; 10. | |
| 1436 *H 0597* | Green Island, (Rocky Bay). | 49° 26.9′ N 54° 13.8′ W | **Fl.W.** period 6s fl. 0.5s, ec. 5.5s | 30 **9** | | Skeleton tower; 12. | |
| | BONAVISTA BAY: | | | | | | |
| 1440 *H 0584* | -Offer Wadham Island. | 49° 36.0′ N 53° 46.0′ W | **Fl.W.** period 3s fl. 0.5s, ec. 2.5s | 100 **30** | 6 | Square framework tower, daymark, red and white bands; 20. | |
| 1444 *H 0586* | -Peckford Island, SE. point. | 49° 32.0′ N 53° 51.0′ W | **Fl.W.** period 10s fl. 0.5s, ec. 9.5s | 51 **16** | 13 | Black and white striped building; 7. | Operates at night only. Winter light Fl. 4s. **Horn:** 1 bl. ev. 30s. Horn points 126°. Emergency light. |
| 1448 *H 0596* | -Muddy Shag Island. | 49° 29.5′ N 53° 56.7′ W | **Fl.W.** period 4s fl. 0.5s, ec. 3.5s | 33 **10** | | Round tower, red and white rectangular daymark; 22. | |
| 1452 *H 0591* | -Musgrave Harbor, breakwater. | 49° 28.0′ N 53° 58.0′ W | **Fl.R.** period 3s fl. 0.5s, ec. 2.5s | 10 **3** | | White mast; 7. | |
| 1456 *H 0592* | --Wharf. | 49° 27.0′ N 53° 58.0′ W | **F.R.** | 19 **6** | 11 | Red square mast. | |

Many lights of Newfoundland are maintained seasonally (from May to December).

| (1) No. | (2) Name and Location | (3) Position | (4) Characteristic | (5) Height | (6) Range | (7) Structure | (8) Remarks |
|---|---|---|---|---|---|---|---|
| | | | **CANADA-NEWFOUNDLAND** | | | | |
| 1460 *H 0594* | -Muddy Point. | 49° 27.0′ N 53° 57.0′ W | **Oc.G.** period 6s lt. 4s, ec. 2s | 26 **8** | | Triangular skeleton mast. | |
| 1464 *H 0588* | -North Penguin Island, E. head. | 49° 27.0′ N 53° 48.0′ W | **Fl.W.** period 6s fl. 0.5s, ec. 5.5s | 47 **14** | 7 | Skeleton tower, red and white daymark; 25. | |
| 1468 *H 0583.5* | -Lumsden. | 49° 19.2′ N 53° 36.5′ W | **Fl.R.** period 3s fl. 0.5s, ec. 2.5s | 11 **3** | | Mast. | Seasonal. |
| 1472 *H 0582* | -Lumsden Range, front. | 49° 18.2′ N 53° 36.5′ W | **F.R.** | 56 **17** | | Skeleton tower, white daymark, red vertical stripe; 12. | Seasonal. |
| 1476 *H 0583.1* | - -Rear, 102 meters 236°11′ from front. | 49° 18.2′ N 53° 36.5′ W | **F.R.** | 102 **31** | | Skeleton tower, white daymark, red vertical stripe; 12. | |
| 1478 | -Lumsden Breakwater, S. outer end. | 49° 18.0′ N 53° 35.4′ W | **Fl.G.** period 4s fl. 0.5s, ec. 3.5s | 26 **8** | | Mast. | |
| 1479 | -South Tickle. | 49° 18.0′ N 53° 35.4′ W | **Fl.R.** period 4s fl. 0.5s, ec. 3.5s | 26 **8** | | Mast. | |
| 1484 *H 0580* | -Gull Island, off Cape Freels. | 49° 15.0′ N 53° 26.0′ W | **Fl.W.** period 3s fl. 0.5s, ec. 2.5s | 77 **23** | 5 | Skeleton tower, white daymark; 11. | |
| 1492 *H 0578* | -Kenny′s Rocks. | 49° 13.0′ N 53° 28.5′ W | **Fl.W.** period 3s fl. 0.5s, ec. 2.5s | 25 **8** | | Square skeleton tower, red and white rectangular daymark; 12. | |
| 1496 *H 0576* | **-Cabot Island.** | 49° 10.0′ N 53° 22.0′ W | **Fl.W.** period 5s fl. 0.5s, ec. 4.5s | 74 **23** | **16** | Octagonal tower, red and white bands; 50. | **Horn (2):** 1 bl. ev. 60s. Horns point 190°56′ and 340°41′. Emergency light. |
| 1500 *H 0574* | -Stevenson′s Islets, on E. islet. | 49° 10.0′ N 53° 25.0′ W | **Fl.W.** period 3s fl. 0.5s, ec. 2.5s | 40 **12** | | White square tower; 14. | |
| 1508 *H 0570* | -Pound Cove. | 49° 10.0′ N 53° 32.0′ W | **Fl.W.** period 3s fl. 0.5s, ec. 2.5s | 22 **7** | | White square tower. | |
| 1520 *H 0564* | -Black Island. | 49° 08.0′ N 53° 32.0′ W | **Fl.R.** period 3s fl. 0.5s, ec. 2.5s | 23 **7** | | White square tower. | |
| 1524 *H 0566* | -Wesleyville Harbor. | 49° 08.0′ N 53° 34.0′ W | **Fl.W.** period 3s fl. 0.5s, ec. 2.5s | 75 **23** | 5 | Square framework tower, red and white daymark; 12. | |
| 1528 *H 0567* | -Wesleyville wharf, head. | 49° 08.6′ N 53° 33.8′ W | **Fl.R.** period 6s fl. 1s, ec. 5s | 12 **4** | 6 | White square skeleton tower; 7. | |
| 1536 *H 0563* | -Valleyfield Range, front. | 49° 06.0′ N 53° 37.0′ W | **F.R.** | 17 **5** | | White tower, white daymark, red diamond in center. | |
| 1540 *H 0563.1* | - -Rear, about 457 meters 286°30′ from front. | 49° 06.4′ N 53° 36.9′ W | **F.R.** | 41 **12** | | White tower, white daymark, red diamond in center. | |
| 1544 *H 0563.4* | -Candle Cove Rocks. | 49° 05.8′ N 53° 36.0′ W | **Fl.W.** period 3s fl. 0.5s, ec. 2.5s | 20 **6** | 5 | Square skeleton tower, red and white rectangular daymark; 12. | |
| 1548 *H 0563.6* | -Valleyfield Wharf. | 49° 07.0′ N 53° 37.0′ W | **F.R.** | 11 **3** | 6 | White square skeleton tower; 7. | |
| 1552 *H 0562* | -South Pound Island, Western Shag. | 49° 05.6′ N 53° 33.5′ W | **Fl.W.** period 4s fl. 0.5s, ec. 3.5s | 62 **19** | 5 | Square skeleton tower, daymark, red and white bands; 12. | |
| 1556 *H 0556* | -Puffin Island. | 49° 04.0′ N 53° 33.0′ W | **Iso.W.** period 5s | 70 **21** | 14 | White tower, red band in center; 25. | **Horn:** 1 bl. ev. 30s. Emergency light. |

Many lights of Newfoundland are maintained seasonally (from May to December).

| (1) No. | (2) Name and Location | (3) Position | (4) Characteristic | (5) Height | (6) Range | (7) Structure | (8) Remarks |
|---|---|---|---|---|---|---|---|
| | | | **CANADA-NEWFOUNDLAND** | | | | |
| 1560 *H 0558* | -Pound Rocks. | 49° 04.0′ N 53° 34.0′ W | **Fl.W.** period 3s fl. 0.5s, ec. 2.5s | 26 **8** | | White square tower. | |
| 1564 *H 0561* | -Greenspond Range, front. | 49° 04.0′ N 53° 34.0′ W | **F.R.** | 19 **6** | | Wooden skeleton tower, white daymark, fluorescent orange stripe. | |
| 1568 *H 0561.1* | --Rear, 61 meters 278°50′ from front. | 49° 04.1′ N 53° 34.1′ W | **F.R.** | 26 **8** | | Wooden skeleton tower, white daymark, fluorescent orange stripe. | |
| 1572 *H 0560* | -Scammels Lookout. | 49° 04.0′ N 53° 34.0′ W | **Fl.R.** period 6s fl. 0.5s, ec. 5.5s | 20 **6** | | Round mast; 6. | |
| 1576 *H 0560.2* | -Seine Rock. | 49° 04.0′ N 53° 34.3′ W | **Fl.R.** period 4s fl. 0.5s, ec. 3.5s | 16 **5** | | Square skeleton tower, daymark, red and white bands; 12. | |
| 1580 *H 0555* | -Shoe Cove Point, on S. summit. | 49° 02.0′ N 53° 36.0′ W | **Fl.W.** period 3s fl. 0.5s, ec. 2.5s | 88 **27** | | Square framework tower, red and white daymark; 12. | |
| 1584 *H 0554.6* | -Fisherman′s Wharf. | 49° 01.1′ N 53° 52.7′ W | **F.R.** | 10 **3** | | Mast; 7. | |
| 1588 *H 0554* | -Grindstone, head. | 48° 59.0′ N 53° 43.0′ W | **Fl.W.** period 6s fl. 0.5s, ec. 5.5s | 70 **21** | 5 | White square tower; 14. | |
| 1592 *H 0548* | -Gooseberry Harbor on Island, close S. of Inner Gooseberry Islands. | 48° 52.7′ N 53° 37.3′ W | **Fl.W.** period 6s fl. 0.5s, ec. 5.5s | 51 **16** | | Round tower, red and white bands; 20. | |
| 1594 *H 0543.5* | -Salvage Harbour. | 48° 41.4′ N 53° 38.1′ W | **Fl.G.** period 4s fl. 0.5s, ec. 3.5s | 12 **4** | | Square tower, green and white bands; 12. | |
| 1595 *H 0546* | Burnside Ferry, wharf. | 48° 43.4′ N 53° 47.0′ W | **Fl.R.** period 4s fl. 0.5s, ec. 3.5s | 16 **5** | | Round mast; 7. | |
| 1598 *H 0547.4* | -Penneys Cove Ferry, wharf. | 48° 50.1′ N 53° 41.2′ W | **Fl.R.** period 4s fl. 0.5s, ec. 3.5s | 16 **5** | | Round mast; 7. | |
| 1600 *H 0549* | -Hare Cut Point. | 48° 53.0′ N 53° 39.0′ W | **Fl.W.** period 3s fl. 0.5s, ec. 2.5s | 80 **24** | 5 | White square tower; 14. | |
| 1604 *H 0547* | -Puffin Flat Island. | 48° 47.0′ N 53° 37.0′ W | **Fl.W.** period 4s fl. 0.5s, ec. 3.5s | 120 **37** | 5 | Square tower. | |
| 1608 *H 0543* | -Little Denier Island. | 48° 41.0′ N 53° 35.0′ W | **Fl.W.** period 3s fl. 0.5s, ec. 2.5s | 298 **91** | 5 | Round tower, red and white stripes; 30. | |
| 1610 *H 0544* | -Happy Adventure. | 48° 37.9′ N 53° 45.5′ W | **Oc.W.** period 6s lt. 4s, ec. 2s | 41 **12** | 8 | White square skeleton tower; 14. | **Whistle:** 1 bl. ev. 60s. |
| 1612 *H 0545* | -Happy Adventure Bays. | 48° 38.0′ N 53° 46.0′ W | **F.R.** | 13 **4** | 5 | Aluminum skeleton mast; 10. | |
| 1620 *H 0540* | -Kings Cove, N. head. | 48° 35.0′ N 53° 19.0′ W | **Fl.W.** period 4s fl. 0.5s, ec. 3.5s | 176 **54** | | White round tower. | |
| 1632 *H 0537* | -Squarry Island. | 48° 39.1′ N 53° 07.7′ W | **Fl.W.** period 6s fl. 0.5s, ec. 5.5s | 50 **15** | 5 | Square skeleton tower, red and white rectangular daymark; 12. | |
| 1636 *H 0538* | -Bonavista, breakwater. | 48° 39.0′ N 53° 07.1′ W | **Q.R.** | 15 **5** | | Mast; 7. | |

Many lights of Newfoundland are maintained seasonally (from May to December).

| (1) No. | (2) Name and Location | (3) Position | (4) Characteristic | (5) Height | (6) Range | (7) Structure | (8) Remarks |
|---|---|---|---|---|---|---|---|
| | | | **CANADA-NEWFOUNDLAND** | | | | |
| 1640<br>*H 0539* | -Long Liner Wharf, head. | 48° 39.0′ N<br>53° 06.9′ W | **F.R.** | 5<br>**2** | | Red skeleton mast; 4. | |
| 1644<br>*H 0536* | **-Cape Bonavista.** | 48° 42.1′ N<br>53° 05.2′ W | **Fl.W.**<br>period 10s<br>fl. 0.5s, ec. 9.5s | 166<br>**51** | **16** | Red and white skeleton tower; 40. | **Horn:** 1 bl. ev. 30s (bl. 3s, si. 27s). Horn points 354°.<br>Emergency light. |
| | CATALINA HARBOR: | | | | | | |
| 1648<br>*H 0526* | **-Green Island.** | 48° 30.2′ N<br>53° 02.6′ W | **Fl.(3)W.**<br>period 12s | 92<br>**28** | **18** | White octagonal tower; 24. | **Horn:** 1 bl. ev. 60s. Horn points 115°.<br>Emergency light. |
| 1652<br>*H 0526.5* | -Burnt Point. | 48° 30.5′ N<br>53° 03.0′ W | **Fl.W.**<br>period 6s<br>fl. 0.5s, ec. 5.5s | 17<br>**5** | | Skeleton tower, red and white bands; 12. | |
| 1660<br>*H 0527* | -Catalina Harbor Outer Range, front. | 48° 30.9′ N<br>53° 03.7′ W | **F.R.** | 48<br>**15** | | Skeleton tower, fluorescent red daymark, black stripe. | |
| 1664<br>*H 0527.1* | - -Rear, 66 meters 297°10′ from front. | 48° 30.9′ N<br>53° 03.8′ W | **F.R.** | 75<br>**23** | | Skeleton tower, fluorescent red daymark, black stripe. | |
| 1668<br>*H 0528* | -Manuel Island. | 48° 30.7′ N<br>53° 04.1′ W | **Fl.R.**<br>period 3s<br>fl. 0.5s, ec. 2.5s | 22<br>**7** | | White round tower; 8. | |
| 1672<br>*H 0530* | -Catalina Harbor Inner Range, front. | 48° 30.4′ N<br>53° 04.5′ W | **F.G.** | 33<br>**10** | | Skeleton tower, black daymark, orange stripe; 23. | |
| 1676<br>*H 0530.1* | - -Rear, 270 meters 252° from front. | 48° 30.4′ N<br>53° 04.8′ W | **F.G.** | 56<br>**17** | | Skeleton tower, black daymark, orange stripe; 16. | |
| 1680<br>*H 0531* | -Public Wharf. | 48° 31.0′ N<br>53° 04.5′ W | **F.R.** | 12<br>**4** | | Mast; 7. | |
| | TRINITY BAY: | | | | | | |
| 1684<br>*H 0524* | -Melrose Harbor Range, front. | 48° 29.0′ N<br>53° 04.0′ W | **F.R.** | 21<br>**6** | | Skeleton tower, white daymark, orange stripe; 15. | |
| 1688<br>*H 0524.1* | - -Rear, about 153 meters 314°30′ from front. | 48° 29.0′ N<br>53° 04.4′ W | **F.R.** | 39<br>**12** | | Skeleton tower, white daymark, orange stripe; 15. | |
| 1692<br>*H 0522* | -Horse Chops, N. side of entrance to Trinity Bay FOG SIGNAL. | 48° 21.0′ N<br>53° 12.5′ W | | | | White flat-roofed building. | **Horn:** 1 bl. ev. 60s. Horn points 129°. |
| 1696<br>*H 0520* | -Fort Point. | 48° 21.9′ N<br>53° 20.8′ W | **Fl.W.**<br>period 5s<br>fl. 0.5s, ec. 4.5s | 78<br>**24** | 8 | Skeleton tower; 31. | **Horn:** 1 bl. ev. 20s. Horn points 113°.<br>Emergency light. |
| 1700<br>*H 0518* | -Ragged Islands. | 48° 14.0′ N<br>53° 27.0′ W | **Fl.W.**<br>period 4s<br>fl. 0.5s, ec. 3.5s | 111<br>**34** | | White round tower, red bands; 12. | |
| 1702 | -Lower Lance Cove Wharf, N. side of Random Island. | 48° 08.8′ N<br>53° 41.8′ W | **F.R.** | 11<br>**3** | | Tower; 7. | |
| 1704<br>*H 0514* | -Motion Island, E. Random, head. | 48° 05.7′ N<br>53° 32.7′ W | **Fl.R.**<br>period 3s<br>fl. 0.5s, ec. 2.5s | 126<br>**38** | 5 | Round tower, red and white checkered; 24. | |
| 1705 | -Lower Harbour Point. | 48° 05.6′ N<br>53° 43.7′ W | **Fl.R.**<br>period 4s<br>fl. 0.5s, ec. 3.5s | | | Tower, red and white daymark; 12. | |
| 1706 | -Southport, wharf. | 48° 02.9′ N<br>53° 38.6′ W | **Fl.R.**<br>period 4s<br>fl. 0.5s, ec. 3.5s | 13<br>**4** | | Round mast; 7. | |

Many lights of Newfoundland are maintained seasonally (from May to December).

| (1) No. | (2) Name and Location | (3) Position | (4) Characteristic | (5) Height | (6) Range | (7) Structure | (8) Remarks |
|---|---|---|---|---|---|---|---|
| | | | **CANADA-NEWFOUNDLAND** | | | | |
| 1708 *H 0515* | -Little Hearts Ease. | 48° 01.4′ N 53° 41.3′ W | **Fl.R.** period 4s fl. 0.5s, ec. 3.5s | 10 **3** | | Mast; 7. | |
| 1710 *H 0513* | -Bull Arm. | 47° 44.8′ N 53° 50.5′ W | **Dir.W.R.G.,** Al.W.R., Al.W.G. | 49 **15** | | | R. 267°30′-269°, Al.W.R.-269°40′, W.-270°20′, Al.W.G.-271°, G.-272°30′. Private light. |
| 1711 *H 0511.5* | -Dildo, head. | 47° 34.1′ N 53° 34.4′ W | **Fl.G.** period 4s | 80 **24** | | White tower, green band; 12. | |
| 1712 *H 0512* | -Hopeall, head. | 47° 38.0′ N 53° 33.8′ W | **Fl.W.** period 3s fl. 0.5s, ec. 2.5s | 204 **62** | 5 | Square skeleton tower, daymark, red and white; 11. | |
| 1714 *H 0511* | -Whiteway. | 47° 41.8′ N 53° 28.9′ W | **Fl.R.** period 4s fl. 0.5s, ec. 3.5s | 20 **6** | | Round mast; 7. | |
| 1716 *H 0510* | -Heart's Content Harbor, Northern Point. | 47° 52.9′ N 53° 23.1′ W | **Oc.W.** period 6s lt. 4s, ec. 2s | 83 **25** | 11 | Round tower, red and white bands; 21. | |
| 1717 *H 0510.5* | -Heart's Content Wharf. | 47° 52.8′ N 53° 22.3′ W | **Fl.R.** period 4s fl. 0.5s, ec. 3.5s | 10 **3** | | Mast; 7. | |
| 1720 *H 0508* | -Bloody Point. | 47° 54.9′ N 53° 21.6′ W | **Fl.R.** period 5s fl. 0.5s, ec. 4.5s | 37 **11** | 6 | Skeleton tower, fluorescent orange and white rectangular daymark. | **Whistle:** 1 bl. ev. 30s (bl. 3s, si. 27s). |
| 1724 *H 0506* | -Jeans Head. | 47° 55.6′ N 53° 21.8′ W | **Fl.W.** period 4s fl. 0.5s, ec. 3.5s | 157 **48** | 5 | Square skeleton tower, daymark, red and white bands; 12. | |
| 1728 *H 0504* | -Hants Harbor, NE. head. | 48° 01.3′ N 53° 15.3′ W | **Iso.W.** period 6s | 65 **20** | 8 | White tower; 20. | |
| 1730 | --Breakwater. | 48° 01.2′ N 53° 15.6′ W | **Fl.R.** period 4s fl. 0.5s, ec. 3.5s | 13 **4** | | Mast. | |
| 1732 *H 0502* | -Old Perlican, on Perlican Island. | 48° 05.4′ N 53° 01.6′ W | **Fl.W.** period 3s fl. 0.5s, ec. 2.5s | 126 **38** | | Round tower, red and white bands. | |
| 1733 *H 0503* | --Outer breakwater. | 48° 05.2′ N 53° 00.6′ W | **Fl.G.** period 3s fl. 0.5s, ec. 2s | 13 **4** | | Mast; 6. | |
| 1733.1 *H 0503.2* | --Inner breakwater. | 48° 05.2′ N 53° 00.5′ W | **Fl.R.** period 3s fl. 0.5s, ec. 2.5s | 16 **5** | | White round mast; 6. | |
| 1733.2 *H 0503.3* | --Sibleys Cove. | 48° 02.6′ N 53° 06.2′ W | **Fl.R.** period 6s | 8 **2** | | Mast, red and white daymark; 7. | Seasonal. |
| 1734 | -Grates Cove. | 48° 10.2′ N 52° 56.2′ W | **L.Fl.W.** period 10s fl. 2s, ec. 8s | 150 **46** | | Skeleton tower, red and white bands; 16. | |
| 1735 | --Wharf. | 48° 09.9′ N 52° 56.3′ W | **Fl.R.** period 4s | 9 **3** | | Round mast; 8. | |
| 1736 *H 0498* | Baccalieu Island, near N. point. | 48° 09.0′ N 52° 47.9′ W | **Fl.W.** period 6s fl. 1s, ec. 5s | 544 **166** | 10 | Red round tower; 25. | Often obscured by fog when the lower part of island is clear. |
| 1740 *H 0500* | **-Baccalieu Island, SW. point.** | 48° 06.4′ N 52° 48.7′ W | **Fl.W.** period 10s fl. 0.5s, ec. 9.5s | 175 **53** | **16** | White square tower; 12. | **Horn:** 1 bl. ev. 60s (bl. 4s, si. 56s). Horn points 202°30′. Emergency light. |

Many lights of Newfoundland are maintained seasonally (from May to December).

| (1) No. | (2) Name and Location | (3) Position | (4) Characteristic | (5) Height | (6) Range | (7) Structure | (8) Remarks |
|---|---|---|---|---|---|---|---|
| | | | **CANADA-NEWFOUNDLAND** | | | | |
| | CONCEPTION BAY: | | | | | | |
| 1744<br>*H 0494* | -Western Bay Head, on point. | 47° 53.2′ N<br>53° 03.4′ W | **Oc.W.**<br>period 11s<br>lt. 9s, ec. 2s | 94<br>**29** | 11 | Red and white square skeleton tower, red and white daymark on three seaward sides; 20. | |
| 1749 | -Ochre Pit Cove. | 47° 54.7′ N<br>53° 03.9′ W | **Fl.R.**<br>period 4s | 12<br>**4** | | Mast; 7. | |
| 1752<br>*H 0490* | -Carbonear Island, summit. | 47° 44.4′ N<br>53° 09.9′ W | **Fl.W.**<br>period 6s<br>fl. 0.5s, ec. 5.5s | 178<br>**54** | 6 | Square skeleton tower, red and white rectangular daymark; 12. | |
| 1756<br>*H 0492* | -Carbonear Bay, Government Wharf, head. | 47° 44.2′ N<br>53° 13.5′ W | **F.R.** | 16<br>**5** | 6 | Mast; 7. | |
| 1760<br>*H 0484* | -Harbour Grace Islands. | 47° 42.7′ N<br>53° 08.5′ W | **Fl.W.**<br>period 4s<br>fl. 0.5s, ec. 3.5s | 136<br>**41** | 5 | Square skeleton tower, red and white rectangular daymark; 12. | |
| 1768<br>*H 0486* | -Harbour Grace. | 47° 41.4′ N<br>53° 12.9′ W | **F.R.** | 35<br>**11** | 6 | Square skeleton tower, white slatwork daymark; 20. | |
| 1773 | -Long Beach, S. breakwater. | 47° 40.4′ N<br>53° 14.4′ W | **Fl.R.**<br>period 4s<br>fl. 0.5s, ec. 3.5s | | | Mast; 7. | |
| 1774 | --N. breakwater. | 47° 40.4′ N<br>53° 14.4′ W | **Fl.G.**<br>period 4s<br>fl. 0.5s, ec. 3.5s | | | Mast; 7. | |
| 1776<br>*H 0483* | -SE. end Government Wharf, Bay Roberts. | 47° 36.0′ N<br>53° 16.0′ W | **F.R.** | 15<br>**5** | 6 | Red round mast; 6. | |
| 1780<br>*H 0482.5* | -Bait Rocks, off Coley's Point. | 47° 35.0′ N<br>53° 15.0′ W | **Fl.W.**<br>period 4s<br>fl. 0.5s, ec. 3.5s | 20<br>**6** | 5 | Square skeleton tower, green and white daymark; 19. | |
| 1784<br>*H 0482* | -Green Point, entrance to Bay Roberts, S. side. | 47° 36.7′ N<br>53° 10.7′ W | **L.Fl.W.**<br>period 10s<br>fl. 2s, ec. 8s | 56<br>**17** | 6 | Round tower, red and white bands; 21. | |
| 1786 | -Port de Grave, W. breakwater. | 47° 35.1′ N<br>53° 12.8′ W | **Fl.G.**<br>period 4s | 13<br>**4** | | Mast; 9. | |
| 1788<br>*H 0478* | -North Head, entrance to Brigus Bay. | 47° 33.0′ N<br>53° 11.0′ W | **Fl.W.**<br>period 3s<br>fl. 0.5s, ec. 2.5s | 113<br>**34** | 8 | Round tower, red and white stripes; 20. | |
| 1792<br>*H 0479* | -Brigus Wharf. | 47° 32.0′ N<br>53° 12.0′ W | **F.R.** | 17<br>**5** | 6 | Aluminum skeleton tower; 10. | |
| 1796<br>*H 0475* | -Salmon Cove Point, E. point of entrance to Gasters Bay. | 47° 27.8′ N<br>53° 09.0′ W | **Fl.W.**<br>period 5s<br>fl. 1s, ec. 4s | 85<br>**26** | 7 | Skeleton tower, red and white bands; 12. | |
| 1800<br>*H 0477* | -Conception Harbor. | 47° 26.4′ N<br>53° 12.6′ W | **F.R.** | 13<br>**4** | | Triangular skeleton tower; 10. | |
| 1804<br>*H 0476* | -Ballyhack. | 47° 26.8′ N<br>53° 11.5′ W | **Fl.W.**<br>period 6s<br>fl. 0.5s, ec. 5.5s | 37<br>**11** | 5 | Square skeleton structure, orange and white bands; 12. | |
| 1806<br>*H 0474.42* | -Holyrood, wharf, N. head. | 47° 26.6′ N<br>53° 06.5′ W | **F.R.** | 46<br>**14** | | Mast; 15.<br>Floodlit. | Privately maintained. |
| 1807<br>*H 0474.4* | --S. head. | 47° 26.6′ N<br>53° 06.5′ W | **F.R.** | 46<br>**14** | | Mast; 15.<br>Floodlit. | Privately maintained. |
| 1812<br>*H 0474.7* | -Holyrood Bay Range, front. | 47° 23.3′ N<br>53° 07.7′ W | **F.R.** | 27<br>**8** | | Square tower, red daymark, white stripe; 20. | |
| 1816<br>*H 0474.71* | --Rear, 279.6 meters 183°32′ from front. | 47° 23.2′ N<br>53° 07.7′ W | **F.R.** | 64<br>**20** | | Square tower, red daymark, white stripe; 55. | |

Many lights of Newfoundland are maintained seasonally (from May to December).

| (1) No. | (2) Name and Location | (3) Position | (4) Characteristic | (5) Height | (6) Range | (7) Structure | (8) Remarks |
|---|---|---|---|---|---|---|---|
| | | | **CANADA-NEWFOUNDLAND** | | | | |
| 1820 *H 0474* | -Long Pond, Manuels, E. breakwater, head. | 47° 31.1′ N 52° 58.7′ W | **Fl.G.** period 3s fl. 0.5s, ec. 2.5s | 21 **6** | 5 | Square skeleton tower, red and white bands; 12. | |
| 1824 *H 0472* | -Portugal Cove. | 47° 37.6′ N 52° 51.6′ W | **Iso.G.** period 6s | 25 **8** | 5 | Square skeleton tower, red and white rectangular daymark; 12. | **Whistle:** 1 bl. ev. 30s (bl. 3s, si. 27s). Private light. |
| 1828 *H 0473* | --Range, front. | 47° 37.5′ N 52° 51.4′ W | **F.G.** | 33 **10** | | Square skeleton tower, white daymark, red stripe; 20. | |
| 1832 *H 0473.1* | ---Rear, 62 meters 093°41′ from front. | 47° 37.5′ N 52° 51.3′ W | **F.G.** | 68 **21** | | Square skeleton tower, white daymark, red stripe; 12. | |
| 1836 *H 0470* | -Bell Island, NE. head. | 47° 39.0′ N 52° 55.0′ W | **Fl.W.** period 6s fl. 1s, ec. 5s | 173 **53** | 8 | White lantern building; 9. | **Horn:** 1 bl. ev. 30s. Horn points 022°. Emergency light. |
| 1840 *H 0471* | --Ferry wharves. | 47° 37.8′ N 52° 55.5′ W | **Iso.R.** period 6s | 23 **7** | 5 | Skeleton tower, white slatwork daymark; 18. | Private light. **Whistle:** 1 bl. ev. 30s. |
| 1844 *H 0468* | **Cape St. Francis.** | 47° 48.5′ N 52° 47.2′ W | **Fl.W.** period 5s fl. 0.5s, ec. 4.5s | 95 **29** | **20** | White rectangular structure, red daymark. | Visible 084°-316°. **Horn:** 1 bl. ev. 30s. Horn points 066°. Emergency light. |
| 1848 *H 0458* | -Fort Amherst, S. side of entrance. | 47° 33.8′ N 52° 40.8′ W | **Fl.W.** period 15s fl. 1s, ec. 14s | 132 **40** | 13 | White square tower; 17. | **Horn:** 1 bl. ev. 20s. Horn points 052°. Emergency light. |
| 1852 *H 0458.4* | -North Head, N. side of entrance. | 47° 34.0′ N 52° 40.7′ W | **Fl.R.** period 4s fl. 0.5s, ec. 3.5s | 84 **26** | | Mast. | |
| | CAPE ST. FRANCIS: | | | | | | |
| 1856 *H 0460* | -Chain Rock. | 47° 34.0′ N 52° 41.3′ W | **Fl.R.** period 3s fl. 0.5s, ec. 2.5s | 19 **6** | | Tower, red and white bands; 9. | |
| 1860 *H 0459* | -Range, front, on breastwork between Queen and King wharf. | 47° 34.0′ N 52° 42.2′ W | **F.G.** | 98 **30** | | Square skeleton tower, white slatwork daymark, red diamond in center. | |
| 1864 *H 0459.1* | --Rear, about 430 meters 276°07′ from front. | 47° 34.1′ N 52° 42.5′ W | **F.G.** | 196 **60** | | Tower on church, white daymark, red diamond in center. | |
| 1866.5 *H 0462.2* | --S. jetty. | 47° 33.3′ N 52° 42.6′ W | **F.R.** | 18 **5** | | Mast; 11. | Private light. |
| 1868 *H 0454* | **Cape Spear.** | 47° 31.3′ N 52° 37.3′ W | **Fl.(3)W.** period 15s fl. 0.4s, ec. 2.6s fl. 0.4s, ec. 2.6s fl. 0.4s, ec. 8.6s | 233 **71** | **20** | White octagonal tower; 35. | **Horn:** 1 bl. ev. 60s. Horn points 109°. Emergency light. |
| 1872 *H 0452* | Bay Bulls. | 47° 19.0′ N 52° 45.0′ W | **Fl.W.** period 6s fl. 0.5s, ec. 5.5s | 197 **60** | 5 | White round tower; 90. | |
| 1874 | Calvert Wharf. | 47° 03.5′ N 52° 54.6′ W | **Fl.R.** period 4s fl. 0.5s, ec. 3.5s | 11 **3** | | Round mast; 7. | |
| 1876 *H 0450* | Ferryland, head. | 47° 01.0′ N 52° 51.5′ W | **Fl.W.** period 10s fl. 0.2s, ec. 9.8s | 190 **58** | 13 | Red round tower; 25. | |
| 1880 *H 0449* | Northern, head. | 46° 58.0′ N 52° 54.0′ W | **Fl.W.** period 3s fl. 0.5s, ec. 2.5s | 90 **27** | | Mast. | |
| 1884 *H 0448* | Bear Cove Point (Fermeuse). | 46° 56.4′ N 52° 53.6′ W | **Fl.W.** period 5s fl. 0.5s, ec. 4.5s | 108 **33** | 8 | Square skeleton tower, orange and white daymark. | **Horn:** 1 bl. ev. 60s (bl. 4s, si. 56s). Horn points 098°. |

Many lights of Newfoundland are maintained seasonally (from May to December).

| (1) No. | (2) Name and Location | (3) Position | (4) Characteristic | (5) Height | (6) Range | (7) Structure | (8) Remarks |
|---|---|---|---|---|---|---|---|
| | | | **CANADA-NEWFOUNDLAND** | | | | |
| 1892 *H 0446* | Renews Harbor Range, front. | 46° 56.0′ N 52° 57.0′ W | **F.R.** | 20 **6** | | Square skeleton tower, white daymark, red stripe. | |
| 1896 *H 0446.1* | -Rear, 148 meters 316°45′ from front. | 46° 55.9′ N 52° 57.2′ W | **F.R.** | 23 **7** | | Structure similar to front. | |
| 1904 *H 0444* | **Cape Race.** | 46° 39.5′ N 53° 04.5′ W | **Fl.W.** period 7.5s fl. 0.2s, ec. 7.3s | 170 **52** | **24** | White tower; 69. | **Horn:** 2 bl. ev. 60s (bl. 3s, si. 3s, bl. 3s, si. 51s). Horn points 135°. Emergency light. |
| 1908 *H 0442* | Powles, head, Trepassey Harbor. | 46° 41.4′ N 53° 24.2′ W | **Fl.W.** period 10s fl. 1s, ec. 9s | 101 **31** | **17** | Red octagonal tower; 7. | **Horn:** 1 bl. ev. 30s (bl. 3s, si. 27s). Horn points 183°. Emergency light. |
| | CAPE ST. FRANCIS: | | | | | | |
| 1912 *H 0443* | -Trepassey Harbor. | 46° 43.5′ N 53° 23.0′ W | **Iso.R.** period 6s | 18 **5** | 6 | Round tower, red and white bands; 12. | **Whistle:** 1 bl. ev. 60s. |
| 1916 *H 0443.2* | -Trepassey Wharf. | 46° 45.0′ N 53° 22.0′ W | **F.R.** | 14 **4** | 6 | Mast; 7. | |
| 1920 *H 0440* | **Cape Pine.** | 46° 37.0′ N 53° 32.0′ W | **Fl.W.** period 5s fl. 0.5s, ec. 4.5s | 314 **96** | **16** | Round tower, red and white bands; 46. | **Horn:** 1 bl. ev. 60s. Horn points 159°. Emergency light. |
| 1924 *H 0438* | St. Shotts at Eastern Head, FOG SIGNAL. | 46° 37.0′ N 53° 36.0′ W | | | | | Seasonal. **Whistle:** 3 bl. ev. 60s (bl. 2s, si. 8s, bl. 2s, si. 8s, bl. 2s, si. 38s). |
| | ST. MARYS BAY: | | | | | | |
| 1932 *H 0436* | -La Haye Point, entrance to St. Mary's Harbor. | 46° 54.3′ N 53° 36.9′ W | **Fl.W.** period 6s fl. 0.4s, ec. 5.6s | 62 **19** | 12 | Skeleton tower; 31. | **Horn:** 1 bl. ev. 30s (bl. 3s, si. 27s). |
| 1934 *H 0435* | -St. Mary's Harbor, Riverhead Wharf. | 46° 57.8′ N 53° 31.3′ W | **F.G.** | 10 **3** | | Mast; 9. | Seasonal. |
| 1936 *H 0434* | -Great Colinet Island, on Dalton Point. | 47° 01.0′ N 53° 41.0′ W | **Fl.W.** period 3s fl. 0.5s, ec. 2.5s | 66 **20** | | White square tower; 14. | |
| 1940 *H 0433* | -Branch W. breakwater. | 46° 53.0′ N 53° 57.0′ W | **Fl.W.** period 6s | 12 **4** | 8 | Round mast; 7. | Seasonal. **Whistle:** 1 bl. ev. 30s. In operation 0400-2200 (approx.) each day during foggy weather, later if required by fishermen. |
| 1952 *H 0432* | **Cape St. Mary's.** | 46° 49.0′ N 54° 12.0′ W | **Fl.W.** period 5s fl. 0.5s, ec. 4.5s | 390 **119** | **21** | White octagonal tower; 38. | **Horn:** 1 bl. ev. 30s. Horn points 220°. Emergency light. |
| 1954 *H 0429* | St. Brides. | 46° 55.1′ N 54° 10.7′ W | **Fl.R.** period 4s fl. 0.5s, ec. 3.5s | 11 **3** | | Mast; 7. | Seasonal. |
| 1955 *H 0429.5* | -Breakwater. | 46° 55.1′ N 54° 10.7′ W | **Fl.W.** period 3s fl. 0.5s, ec. 2.5s | 26 **8** | | Round mast; 7. | Visible 245°-330°. Maintained from May to October. |

Many lights of Newfoundland are maintained seasonally (from May to December).

| (1) No. | (2) Name and Location | (3) Position | (4) Characteristic | (5) Height | (6) Range | (7) Structure | (8) Remarks |
|---|---|---|---|---|---|---|---|
| | PLACENTIA BAY: | | | | | | |
| | -Placentia Harbor: | | | | | | |
| 1956 *H 0430* | --St. Brides FOG SIGNAL. | 46° 54.9′ N 54° 10.7′ W | | | | | In operation 0400-2200 (approx.) each day during foggy weather, later if required by fishermen. **Whistle:** 1 bl. ev. 30s. |
| 1960 *H 0422* | --Verde Point. | 47° 14.3′ N 54° 00.9′ W | **Fl.W.** period 5s fl. 0.5s, ec. 4.5s | 98 **30** | 11 | Skeleton tower; 31. | **Horn:** 1 bl. ev. 60s. Horn points 254°. Emergency light. |
| 1964 *H 0424* | --Range, front. | 47° 14.8′ N 53° 57.8′ W | **F.R.** | 20 **6** | | Skeleton tower, white daymark; 12. | |
| 1968 *H 0424.1* | ---Rear, 59 meters 091°06′ from front. | 47° 14.8′ N 53° 57.8′ W | **F.R.** | 28 **9** | | Skeleton tower, white daymark; 20. | |
| | -Argentia Harbor: | | | | | | |
| 2004 *H 0410* | --Range, front. | 47° 17.2′ N 53° 59.6′ W | **F.G.** | 28 **9** | | Skeleton tower, red daymark, white stripe. | |
| 2008 *H 0410.1* | ---Rear, 233.8 meters 228° from front. | 47° 17.1′ N 53° 59.8′ W | **F.G.** | 51 **16** | | Skeleton tower, red daymark, white stripe. | |
| 2012 *H 0400.4* | -Shag Rocks. | 47° 25.0′ N 53° 55.0′ W | **Fl.W.** period 4s fl. 0.5s, ec. 3.5s | 42 **13** | | Tower, daymark, red and white bands; 12. | |
| 2020 *H 0394* | -Bordeaux Island. | 47° 44.5′ N 54° 01.9′ W | **Fl.W.** period 6s fl. 0.5s, ec. 5.5s | 87 **27** | 5 | Square skeleton tower, red and white rectangular daymark; 12. | |
| 2021 | -Whiffin Head. | 47° 46.4′ N 54° 01.0′ W | **4 F.R.** | | | | Private lights. |
| 2021.1 | --Center of pier. | 47° 46.4′ N 54° 01.0′ W | **F.Bu.** | | | | **Fog signal.** Private light. |
| 2021.2 | --NE. Pier, head. | 47° 46.5′ N 54° 00.9′ W | **4 F.R.** | | | | Private lights. |
| 2021.3 | --N. pier. | 47° 46.4′ N 54° 00.7′ W | **Q.R.** | | | | Private light. |
| 2021.4 | --Harbor entrance, E. end. | 47° 46.4′ N 54° 00.6′ W | **F.G.** | | | | Private light. |
| 2022 *H 0395* | -Long Beach, jetty, SW. head. | 47° 47.8′ N 54° 01.2′ W | **Fl.Y.** | | | | Private light. |
| 2022.1 *H 0395.2* | --Jetty, N. head. | 47° 48.1′ N 54° 01.1′ W | **Fl.Y.** | | | | Private light. |
| 2024 *H 0394.5* | --Come by Chance Harbor Range, front. | 47° 48.7′ N 54° 00.4′ W | **F.W.** | 98 **30** | | Tower, red daymark, white stripe; 65. | |
| 2028 *H 0394.51* | ---Rear, 484.3 meters 039°57′ from front. | 47° 48.9′ N 54° 00.2′ W | **F.W.** | 202 **62** | | Tower, red daymark, white stripe; 65. | |
| 2032 *H 0390* | -North Harbor Point, W. side of entrance to North Harbor. | 47° 49.2′ N 54° 05.9′ W | **Fl.W.** period 3s fl. 0.5s, ec. 2.5s | 39 **12** | | Square skeleton tower, red and white rectangular daymark; 12. | |
| 2036 *H 0392* | -Swift Current, wharf. | 47° 52.7′ N 54° 12.0′ W | **F.R.** | 10 **3** | 5 | Mast; 7. | |
| 2040 *H 0388* | -Sound Island Point. | 47° 47.3′ N 54° 10.0′ W | **Fl.W.** period 4s fl. 0.5s, ec. 3.5s | 34 **10** | | Square skeleton tower with white and orange horizontally banded daymark. | |

Many lights of Newfoundland are maintained seasonally (from May to December).

| (1) No. | (2) Name and Location | (3) Position | (4) Characteristic | (5) Height | (6) Range | (7) Structure | (8) Remarks |
|---|---|---|---|---|---|---|---|
| | | | **CANADA-NEWFOUNDLAND** | | | | |
| 2042<br>*H 0397.5* | -Tobin's Point. | 47° 42.8′ N<br>54° 12.4′ W | **Fl.W.**<br>period 3s<br>fl. 0.5s, ec. 2.5s | 22<br>**7** | | Tower, red and white bands; 15. | |
| 2044<br>*H 0397* | -Long Island Point. | 47° 41.7′ N<br>54° 04.8′ W | **Fl.W.**<br>period 4s<br>fl. 0.5s, ec. 3.5s | 50<br>**15** | 5 | Square skeleton tower, orange and white banded daymark; 12. | |
| 2048<br>*H 0398* | -Buffett Island. | 47° 31.6′ N<br>54° 03.0′ W | **Fl.W.**<br>period 3s<br>fl. 0.5s, ec. 2.5s | 48<br>**15** | 5 | Square skeleton tower, orange and white banded daymark; 14. | |
| 2052<br>*H 0399* | -Ironskull Rock. | 47° 27.0′ N<br>54° 05.0′ W | **Fl.G.**<br>period 6s<br>fl. 0.5s, ec. 5.5s | 34<br>**10** | 5 | Square skeleton tower; 20. | |
| 2056<br>*H 0400* | -Red Island Harbor, N. side of entrance. | 47° 24.0′ N<br>54° 08.8′ W | **Fl.W.**<br>period 3s<br>fl. 0.5s, ec. 2.5s | 52<br>**16** | | Square skeleton tower, red and white rectangular daymark; 16. | |
| 2057 | -Merasheen Island. | 47° 24.2′ N<br>54° 21.8′ W | **Fl.W.**<br>period 4s<br>fl. 0.5s, ec. 3.5s | 8<br>**2** | | Mast; 7. | |
| 2058<br>*H 0384* | -Little Paradise Point. | 47° 21.1′ N<br>54° 34.9′ W | **Fl.W.**<br>period 6s<br>fl. 0.5s, ec. 5.5s | 29<br>**9** | | Framework tower, red and white bands; 14. | |
| 2060<br>*H 0386* | -Marticot Island, SE. side. | 47° 19.6′ N<br>54° 34.9′ W | **Fl.W.**<br>period 15s<br>fl. 1s, ec. 14s | 90<br>**27** | 8 | Skeleton tower; 31. | Visible 227°-075°.<br>**Horn:** 1 bl. ev. 30s. Horn points 121°.<br>Emergency light. |
| 2064<br>*H 0382* | -Petit Forte Harbor, on E. side of entrance. | 47° 23.0′ N<br>54° 40.0′ W | **Fl.W.**<br>period 3s<br>fl. 0.5s, ec. 2.5s | 39<br>**12** | | Round tower, red and white bands; 12. | |
| 2065 | --Wharf. | 47° 23.8′ N<br>54° 40.1′ W | **Fl.R.**<br>period 4s | | | Mast; 7. | |
| 2066 | -Southeast Bight, wharf. | 47° 23.7′ N<br>54° 34.6′ W | **Fl.R.**<br>period 4s<br>fl. 0.5s, ec. 3.5s | | | Mast; 7. | |
| 2068<br>*H 0380* | -Long Island, S. point. | 47° 18.0′ N<br>54° 42.0′ W | **Fl.W.**<br>period 6s<br>fl. 1s, ec. 5s | 237<br>**72** | 5 | White round tower; 24. | |
| 2072<br>*H 0379.7* | -Oderin Harbor Entrance. | 47° 17.6′ N<br>54° 49.3′ W | **Fl.W.**<br>period 6s<br>fl. 0.5s, ec. 5.5s | 30<br>**9** | | Square skeleton tower, red and white rectangular daymark; 16 | |
| 2076<br>*H 0379.4* | -Steering Rock, approach to Baine Harbor. | 47° 21.0′ N<br>54° 54.0′ W | **Fl.W.**<br>period 4s<br>fl. 0.5s, ec. 3.5s | 18<br>**5** | | Framework tower, daymark, red and white bands; 12. | |
| 2080<br>*H 0377* | -Collins Island, off the NW. side of Davis Island. | 47° 16.0′ N<br>54° 57.0′ W | **Fl.W.**<br>period 4s<br>fl. 0.5s, ec. 3.5s | 37<br>**11** | | White square tower; 14. | |
| 2084<br>*H 0375* | -Red Harbor Head. | 47° 17.0′ N<br>54° 59.0′ W | **Fl.R.**<br>period 4s<br>fl. 0.5s, ec. 3.5s | 60<br>**18** | | White square tower; 14. | |
| 2092<br>*H 0373* | -Go By Point. | 47° 08.0′ N<br>55° 05.0′ W | **Fl.G.**<br>period 4s<br>fl. 0.5s, ec. 3.5s | 85<br>**26** | | Tower, green and white bands; 12. | |
| 2096<br>*H 0372.4* | -Duck Rock. | 47° 08.6′ N<br>55° 04.8′ W | **Fl.R.**<br>period 4s<br>fl. 0.5s, ec. 3.5s | 22<br>**7** | | Square skeleton tower, red and white bands; 12. | |
| 2100<br>*H 0372* | --Tides Cove Point. | 47° 06.4′ N<br>55° 04.4′ W | **Fl.W.**<br>period 6s<br>fl. 0.4s, ec. 5.6s | 110<br>**34** | 6 | Skeleton tower; 31. | **Horn:** 1 bl. ev. 60s. Horn points 093°.<br>Emergency light. |

Many lights of Newfoundland are maintained seasonally (from May to December).

| (1) No. | (2) Name and Location | (3) Position | (4) Characteristic | (5) Height | (6) Range | (7) Structure | (8) Remarks |
|---|---|---|---|---|---|---|---|
| | | | **CANADA-NEWFOUNDLAND** | | | | |
| 2104 *H 0370* | -Iron Island, off entrance to Burin Inlet. | 47° 02.4′ N 55° 07.3′ W | **Fl.R.** period 4s fl. 0.5s, ec. 3.5s | 118 **36** | | Square skeleton tower, white and orange horizontally banded daymark. | |
| 2108 *H 0368* | -Dodding Head, Burin Island. | 47° 00.0′ N 55° 09.0′ W | **Fl.W.** period 6s fl. 1s, ec. 5s | 320 **98** | | White square structure; 12. | |
| 2116 *H 0367* | -Stag Rock. | 47° 02.0′ N 55° 11.0′ W | **Fl.R.** period 4s fl. 0.5s, ec. 3.5s | 12 **4** | | Square skeleton tower; 7. | |
| 2120 *H 0364* | -Little Burin Island. | 46° 58.8′ N 55° 11.5′ W | **L.Fl.W.** period 10s fl. 2s, ec. 8s | 85 **26** | **17** | Tower; 20. | Visible 122°-040°. **Horn.** (bl. 3s, si. 27s). Emergency light. |
| 2124 *H 0362* | -Corbin Harbor, Long Point, N. side of entrance to harbor. | 46° 57.0′ N 55° 14.0′ W | **Fl.R.** period 6s | 85 **26** | | White square tower; 14. | |
| 2128 *H 0360* | Middle Head, on point. | 46° 53.9′ N 55° 20.9′ W | **Fl.W.** period 15s fl. 1s, ec. 14s | 88 **27** | 11 | Skeleton tower; 31. | **Horn:** 1 bl. ev. 30s. Horn points 162°. Emergency light. |
| 2136 *H 0356* | Black Head. | 46° 54.0′ N 55° 34.0′ W | **Fl.W.** period 3s fl. 0.5s, ec. 2.5s | 190 **58** | | Round tower, red and white bands; 13. | |
| | LAMALINE HARBOR: | | | | | | |
| 2140 *H 0350* | -Alan's Island, Bluff Head. | 46° 50.8′ N 55° 47.9′ W | **Fl.W.** period 4s fl. 0.3s, ec. 3.7s | 64 **20** | 12 | Skeleton tower; 30. | **Horn:** 1 bl. ev. 30s. Horn points 197°. Emergency light. |
| 2144 *H 0352* | -N. side of harbor Range, front. | 46° 52.2′ N 55° 48.1′ W | **F.R.** | 12 **4** | | Square skeleton tower, white daymark. | |
| 2148 *H 0352.1* | --Rear, 146.3 meters 341°30′ from front. | 46° 52.3′ N 55° 48.0′ W | **F.R.** | 30 **9** | | White skeleton tower, white slatwork daymark; 24. | |
| 2156 *H 0348* | **Green Island.** | 46° 52.8′ N 56° 05.2′ W | **Fl.W.** period 10s fl. 0.5s, ec. 9.5s | 149 **45** | **16** | Square skeleton tower; 20. | **Horn:** 1 bl. ev. 60s (bl. 4s, si. 56s). Horn points 089°. Emergency light. |
| | ILE ST. PIERRE (F.): | | | | | | |
| 2160 *H 0332* | **-Tete de Galantry.** | 46° 45.9′ N 56° 09.3′ W | **Fl.(2)W.** period 10s fl. 0.1s, ec. 2.4s fl. 0.1s, ec. 7.4s | 154 **47** | **21** | White triangular tower, red top; 59. | **Horn:** 2 bl. ev. 60s (bl. 2s, si. 3s, bl. 2s, si. 53s). **Aero Radiobeacon.** |
| 2172 *H 0338* | -Rocher Petit St. Pierre. | 46° 47.9′ N 56° 08.9′ W | **Fl.W.R.** period 2s fl. 0.4s, ec. 1.6s | 33 **10** | W. 9 R. 6 | White tower, red band; 39. | W. 189°-059°, R.-189°. |
| 2180 *H 0345* | --Harbor entrance, S. end. | 46° 46.7′ N 56° 10.1′ W | **Iso.G.** period 4s | 26 **8** | 6 | White square pillar, green lantern on green pile; 21. | |
| 2181 *H 0345.2* | --Harbor, E. end. | 46° 46.6′ N 56° 10.5′ W | **Fl.G.** period 2.5s | 13 **4** | 3 | | |
| 2184 *H 0341* | --N. pier, offshore dike, head. | 46° 47.1′ N 56° 09.8′ W | **Oc.(2)G.** period 6s lt. 1s, ec. 1s lt. 3s, ec. 1s | 20 **6** | 6 | White round tower, green top; 20. | |
| 2188 *H 0341.2* | ---S. pier, head. | 46° 46.9′ N 56° 09.8′ W | **Fl.G.** period 4s fl. 1s, ec. 3s | 20 **6** | 5 | White tower, green top; 20. | Visible 038°30′-190°. |
| 2192 *H 0342* | --Quai Commerce, S. side of breakwater. | 46° 47.2′ N 56° 09.8′ W | **Oc.R.** period 4s lt. 3s, ec. 1s | 23 **7** | 6 | White tower, red band at top; 20. | |

Many lights of Newfoundland are maintained seasonally (from May to December).

| (1) No. | (2) Name and Location | (3) Position | (4) Characteristic | (5) Height | (6) Range | (7) Structure | (8) Remarks |
|---|---|---|---|---|---|---|---|
| | | | **CANADA-NEWFOUNDLAND** | | | | |
| 2193<br>*H 0343* | - -Anse a Rodrigue. | 46° 47.1′ N<br>56° 10.1′ W | **Fl.(2)R.**<br>period 6s<br>fl. 1s, ec. 1s<br>fl. 1s, ec. 3s | | 1 | Post; 7. | |
| | ILE MIQUELON (F.): | | | | | | |
| 2208<br>*H 0330* | -Pointe Plate, SW. point of Ile Langlade (Petite Miquelon). | 46° 49.4′ N<br>56° 24.2′ W | **Fl.W.R.**<br>period 4s<br>fl. 1s, ec. 3s | 157<br>**48** | W. 12<br>R. 9 | White tower, red top; 141. | R. 155°-163°, W.-155°. |
| 2212<br>*H 0328* | **-Cap Blanc.** | 47° 06.3′ N<br>56° 23.9′ W | **Fl.(3)W.R.**<br>period 15s<br>fl. 0.6s, ec. 2.4s<br>fl. 0.6s, ec. 2.4s<br>fl. 0.6s, ec. 8.4s | 105<br>**32** | W. **22**<br>R. **18** | White round tower, red band; 62. | R. 036°30′-055°, W.-270°, obsc.-330°, W.-036°30′. Partially obscured by shore 205°-252°. |
| 2216<br>*H 0329* | -Miquelon, on wharf extension. | 47° 06.2′ N<br>56° 22.6′ W | **Fl.W.R.G.**<br>period 2.5s | 33<br>**10** | W. 9<br>R. 6<br>G. 6 | White tower; 26. | G. 345°-225°, W.-251°, R.-283°, obsc.-345°. |
| | FORTUNE BAY: | | | | | | |
| 2228<br>*H 0325* | -Fortune Head. | 47° 04.5′ N<br>55° 51.6′ W | **Fl.W.**<br>period 5s<br>fl. 0.5s, ec. 4.5s | 78<br>**24** | 5 | Skeleton tower; 30. | **Horn:** 1 bl. ev. 30s. Horn points 326°18′. |
| 2236<br>*H 0324* | -Fortune Harbor, E. pier, head. | 47° 04.5′ N<br>55° 49.7′ W | **Fl.G.**<br>period 4s<br>fl. 0.5s, ec. 3.5s | 13<br>**4** | | Square mast; 8. | |
| 2240<br>*H 0323.4* | - -Western breakwater. | 47° 04.6′ N<br>55° 49.7′ W | **Fl.R.**<br>period 4s<br>fl. 0.5s, ec. 3.5s | 16<br>**5** | | Skeleton tower. | |
| 2241 | -Fortune Harbor, Fisherman wharf. | 47° 04.4′ N<br>55° 49.8′ W | **Fl.G.**<br>period 4s | 11<br>**4** | 2 | Grey round mast; 7. | |
| 2244<br>*H 0320* | -Grand Bank breakwater, seaward end. | 47° 06.2′ N<br>55° 44.9′ W | **Q.R.** | 19<br>**6** | 4 | Round mast; 16. | |
| 2248<br>*H 0322* | -Grand Bank, E. pier, head. | 47° 06.1′ N<br>55° 45.0′ W | **Q.G.** | 27<br>**8** | 7 | Red and white tower; 23. | |
| 2252<br>*H 0322.4* | -Grand Bank Range, front. | 47° 06.1′ N<br>55° 45.1′ W | **F.G.** | 34<br>**10** | | Square box on roof of shed; 31. | |
| 2256<br>*H 0322.41* | - -Rear, 109.4 meters 244°20′ from front. | 47° 06.0′ N<br>55° 45.1′ W | **F.G.** | 49<br>**15** | | Square box on roof of shed; 33. | |
| 2260<br>*H 0321* | - -West Pier, head. | 47° 06.0′ N<br>55° 45.0′ W | **Fl.R.**<br>period 4s<br>fl. 0.5s, ec. 3.5s | 16<br>**5** | | Red square mast; 11. | |
| 2264<br>*H 0318* | -Garnish, S. side of entrance, breakwater, head. | 47° 14.2′ N<br>55° 21.5′ W | **Fl.R.**<br>period 3s<br>fl. 0.5s, ec. 2.5s | 28<br>**9** | 6 | Square skeleton tower, red and white bands; 12. | |
| 2265 | -Garnish inner breakwater. | 47° 14.1′ N<br>55° 21.5′ W | **Fl.G.**<br>period 4s | 11<br>**4** | | Round mast; 7. | |
| 2268<br>*H 0313* | St. Bernards, breakwater. | 47° 32.0′ N<br>54° 58.0′ W | **Fl.R.**<br>period 4s<br>fl. 0.5s, ec. 3.5s | 14<br>**4** | | Range mast; 7. | |
| 2272<br>*H 0314* | -Ragged Point, N. side of entrance to Bay L'Argent. | 47° 33.0′ N<br>54° 53.0′ W | **Fl.W.**<br>period 3s<br>fl. 0.5s, ec. 2.5s | 204<br>**62** | | Tower, red and white daymark on three sides; 12. | |
| 2276<br>*H 0316* | -Terrenceville, public wharf, head. | 47° 40.0′ N<br>54° 44.0′ W | **F.R.** | 12<br>**4** | 5 | Square skeleton tower; 8. | |

Many lights of Newfoundland are maintained seasonally (from May to December).

| (1) No. | (2) Name and Location | (3) Position | (4) Characteristic | (5) Height | (6) Range | (7) Structure | (8) Remarks |
|---|---|---|---|---|---|---|---|
| | | | **CANADA-NEWFOUNDLAND** | | | | |
| 2280 *H 0312* | -Long Harbour Point. | 47° 34.7′ N 55° 07.1′ W | **Fl.W.** period 6s fl. 0.5s, ec. 5.5s | 165 **50** | | Skeleton tower; 7. | |
| 2284 *H 0310* | -Rencontre East, Mal Bay Island, E. head. | 47° 37.0′ N 55° 12.0′ W | **Fl.W.** period 4s fl. 0.5s, ec. 3.5s | 52 **16** | | White square tower; 12. | |
| 2286 | -Pool's Cove. | 47° 40.8′ N 55° 25.8′ W | **F.R.** | 11 **3** | | Round mast; 7. | |
| 2288 *H 0308* | -Belloram Harbor, on Beach Point. | 47° 31.0′ N 55° 25.0′ W | **Fl.W.** period 3s fl. 0.5s, ec. 2.5s | 34 **10** | 5 | Tower, red and white bands; 26. | |
| 2292 *H 0304* | -St. Jacques Island, S. hill. | 47° 28.4′ N 55° 24.4′ W | **Oc.W.** period 6s lt. 4s, ec. 2s | 131 **40** | 13 | White round tower. | **Horn:** 1 bl. ev. 30s (bl. 3s, si. 27s). Horn points 207°. Emergency light. |
| 2296 *H 0302* | -English Harbor West. | 47° 27.3′ N 55° 29.6′ W | **Fl.W.** period 6s | 45 **14** | | White square skeleton tower, red bands; 12. | |
| 2300 *H 0300* | -Boxey Point. | 47° 24.2′ N 55° 35.1′ W | **Fl.R.** period 3s fl. 0.5s, ec. 2.5s | 57 **17** | | Square skeleton tower, red and white bands; 12. | |
| 2304 *H 0298* | -Bull Point, Coomb′s Cove, N. side of entrance. | 47° 27.4′ N 55° 37.9′ W | **Fl.G.** period 4s fl. 0.5s, ec. 3.5s | 35 **11** | | Square skeleton tower, green and white bands; 12. | |
| 2306 *H 0296* | -Wreck Cove. | 47° 29.9′ N 55° 36.5′ W | **Fl.R.** period 4s fl. 0.5s, ec. 3.5s | | | Round mast; 7. | |
| 2308 *H 0292* | -Sagona Island NW. extremity FOG SIGNAL. | 47° 22.0′ N 55° 48.0′ W | | | | White square building, red bands. | **Horn:** 1 bl. ev. 20s. Horn points 259°06′. |
| 2312 *H 0290* | -Brunette Island, Mercer Head, SE. side of island. | 47° 15.0′ N 55° 52.0′ W | **Fl.W.** period 4s fl. 0.5s, ec. 3.5s | 407 **124** | 7 | White square tower; 12. | |
| 2314 | -Sagona Island FOG SIGNAL. | 47° 22.0′ N 55° 47.8′ W | | | | Square building, white and red bands. | **Horn:** 1 bl. ev. 20s (bl. 2s, si. 18s). Horn points 259°. |
| 2316 *H 0294* | -Rocky Point, (Harbor Breton). | 47° 29.0′ N 55° 48.0′ W | **Fl.W.** period 6s | 53 **16** | 5 | Round tower, red and white bands; 20. | |
| 2320 *H 0286* | Pass Island, summit of island, entrance to Hermitage Bay. | 47° 29.6′ N 56° 11.8′ W | **Fl.W.** period 10s fl. 1s, ec. 9s | 281 **86** | 8 | White tower; 30. | |
| | | | **Fl.R.** period 3s fl. 0.5s, ec. 2.5s | 278 **85** | 5 | | Visible 298°-077°. |
| 2324 | -Pass Island FOG SIGNAL, SW. end of island. | 47° 29.0′ N 56° 12.0′ W | | | | White house, black band. | **Horn (2):** 1 bl. ev. 30s. Horns point 259°06′ and 165°06′. |
| | HERMITAGE BAY: | | | | | | |
| 2328 *H 0286.5* | -Grole Point. | 47° 31.0′ N 56° 08.0′ W | **Fl.W.** period 4s fl. 0.5s, ec. 3.5s | 42 **13** | | Mast; 7. | |
| 2332 *H 0288* | -Fox Island. | 47° 33.9′ N 55° 58.4′ W | **Fl.W.** period 4s fl. 0.5s, ec. 3.5s | 74 **23** | 5 | White square structure; 14. | |
| 2336 *H 0289* | -Gaultois Harbor, on rock W. side of entrance. | 47° 36.0′ N 55° 54.0′ W | **Fl.W.** period 3s fl. 0.5s, ec. 2.5s | 18 **5** | | Skeleton tower, fluorescent orange and white square daymark; 10. | |
| 2340 *H 0287* | -Tinker Rock. | 47° 36.8′ N 56° 03.2′ W | **Fl.W.** period 4s fl. 0.5s, ec. 3.5s | 48 **15** | 8 | Square skeleton tower, red and white bands; 12. | |

Many lights of Newfoundland are maintained seasonally (from May to December).

| (1) No. | (2) Name and Location | (3) Position | (4) Characteristic | (5) Height | (6) Range | (7) Structure | (8) Remarks |
|---|---|---|---|---|---|---|---|
| | | | **CANADA-NEWFOUNDLAND** | | | | |
| 2344 *H 0277* | Cape Mark. | 47° 44.5′ N 55° 52.2′ W | **Fl.R.** period 4s fl. 0.5s, ec. 3.5s | 82 **25** | | Square skeleton tower, red and white bands; 12. | |
| 2347 | Day Point. | 47° 41.3′ N 55° 55.4′ W | **Fl.W.** period 4s fl. 0.5s, ec. 3.5s | 33 **10** | | Square skeleton tower, red and white bands; 20. | |
| 2348 *H 0278* | Bay d'Espoir, Roti Point, E. head. | 47° 47.5′ N 55° 50.5′ W | **Fl.G.** period 6s fl. 1s, ec. 5s | 26 **8** | | Square skeleton tower, green and white daymark; 12. | |
| 2349 | Little Island. | 47° 39.6′ N 55° 56.1′ W | **Fl.R.** period 4s fl. 0.5s, ec. 3.5s | 34 **10** | | Square skeleton tower, red and white bands; 20. | |
| 2352 *H 0276* | **Dawson Point.** | 47° 38.6′ N 56° 09.0′ W | **Fl.W.** period 5s fl. 0.5s, ec. 4.5s | 55 **17** | **16** | White square tower; 14. | **Horn:** 1 bl. ev. 20s (bl. 2s, si. 18s). Emergency light. |
| 2356 *H 0275* | Taylor Island, Salmon Point. | 47° 37.0′ N 56° 12.1′ W | **Fl.W.** period 4s fl. 0.5s, ec. 3.5s | 53 **16** | | Mast. | |
| 2358 *H 0272* | New Harbour Island. | 47° 35.8′ N 56° 39.6′ W | **Fl.W.** period 6s fl. 0.5s, ec. 5.5s | 91 **28** | | White structure. | |
| 2360 *H 0270* | **Francois Bay.** | 47° 33.5′ N 56° 44.8′ W | **Fl.W.** period 5s fl. 0.5s, ec. 4.5s | 151 **46** | **16** | Square tower; 10. | **Horn:** 1 bl. ev. 30s (bl. 3s, si. 27s). Horn points 139°. Emergency light. |
| 2364 *H 0268* | Cape La Hune, SW. point. | 47° 31.6′ N 56° 52.5′ W | **Fl.R.** period 6s fl. 1s, ec. 5s | 80 **24** | 6 | Square skeleton tower, red and white bands; 12. | |
| 2368 *H 0266* | Penguin Islands, summit of Harbour Island. | 47° 22.9′ N 56° 59.3′ W | **L.Fl.W.** period 10s fl. 2s, ec. 8s | 72 **22** | 6 | White square tower; 14. | |
| 2376 *H 0265* | Grey River Point. | 47° 34.2′ N 57° 07.4′ W | **Fl.W.** period 3s fl. 0.5s, ec. 2.5s | 89 **27** | 5 | White tower; 12. | |
| 2380 *H 0264* | Northwest Head. | 47° 30.7′ N 57° 24.6′ W | **Fl.W.** period 3s fl. 0.5s, ec. 2.5s | 125 **38** | 13 | Round tower, red and white diagonal stripes; 21. | Obscured by Eastern Head Ramea Island. **Horn:** 1 bl. ev. 30s (bl. 3s, si. 27s). Horn points 237°06′. Emergency light. |
| 2381 *H 0264.4* | -Ramea. | 47° 31.5′ N 57° 22.7′ W | **Fl.R.** period 4s fl. 0.5s, ec. 3.5s | 13 **4** | | Round mast; 7. | |
| 2390 | Bay de Loup Point. | 47° 37.3′ N 57° 33.6′ W | **Fl.W.** period 4s fl. 0.5s, ec. 3.5s | 74 **23** | | Skeleton tower, red and white bands; 16. | |
| | BURGEO ISLANDS: | | | | | | |
| 2392 *H 0260* | -Boar Island, summit. | 47° 36.2′ N 57° 35.2′ W | **Fl.W.** period 5s fl. 0.5s, ec. 4.5s | 207 **63** | 6 | White tower. | **Horn:** 1 bl. ev. 20s. Horn points 140°12′. Emergency light. |
| 2394 | -Furber Point, Burgeo Ferry, wharf. | 47° 36.3′ N 57° 36.5′ W | **Fl.R.** period 4s fl. 0.5s, ec. 3.5s | 13 **4** | | Round mast; 7. | |
| 2395 | -Rencontre Island. | 47° 35.0′ N 57° 36.9′ W | **Fl.W.** period 4s | 188 **57** | 7 | Square skeleton tower, red daymark, white horizontal band; 15. | |
| 2396 *H 0258* | -West Flat Island. | 47° 34.9′ N 57° 42.4′ W | **Fl.W.** period 4s fl. 0.5s, ec. 3.5s | 35 **11** | | White tower. | |

Many lights of Newfoundland are maintained seasonally (from May to December).

| (1) No. | (2) Name and Location | (3) Position | (4) Characteristic | (5) Height | (6) Range | (7) Structure | (8) Remarks |
|---|---|---|---|---|---|---|---|
| | | | **CANADA-NEWFOUNDLAND** | | | | |
| 2400 *H 0254* | Offer Island, approach to Grand Bruit Harbor. | 47° 38.4′ N 58° 13.7′ W | **Fl.W.** period 3s fl. 0.5s, ec. 2.5s | 36 **11** | | White tower. | |
| | LA POILE BAY: | | | | | | |
| 2404 *H 0252* | -Ireland Island, E. side of entrance to bay. | 47° 37.9′ N 58° 22.5′ W | **Fl.W.** period 6s fl. 1s, ec. 5s | 67 **20** | 7 | Square skeleton tower, red and white bands; 20. | |
| 2408 *H 0250* | -Christmas Head, S. of entrance to Little Bay. | 47° 40.5′ N 58° 23.5′ W | **Fl.W.** period 4s fl. 0.5s, ec. 3.5s | 39 **12** | | Tower; 12. | |
| | ROSE BLANCHE HARBOR: | | | | | | |
| 2420 *H 0244* | -Cains Island, SW. point. | 47° 36.0′ N 58° 42.2′ W | **Fl.R.** period 10s fl. 0.5s, ec. 9.5s | 50 **15** | 8 | Skeleton tower; 31. | **Horn:** 1 bl. ev. 60s. Horn points 176°. Emergency light. |
| | BURNT ISLANDS: | | | | | | |
| 2428 *H 0234* | -Great Burnt Island, front. | 47° 35.7′ N 58° 53.6′ W | **F.R.** | 53 **16** | | Square skeleton tower, white daymark, orange stripe; 14. | |
| 2432 *H 0234.1* | --Rear, 37 meters 034°25′ from front. | 47° 35.7′ N 58° 53.6′ W | **F.R.** | 67 **20** | | Square skeleton tower, white daymark, orange stripe; 14. | |
| 2436 *H 0238* | -Colombier Islands. | 47° 35.4′ N 58° 53.9′ W | **Fl.W.** period 5s fl. 0.5s, ec. 4.5s | 60 **18** | | Skeleton tower; 31. | **Horn:** 1 bl. ev. 30s. Horn points 186°. Emergency light. |
| 2444 *H 0233* | Ile aux Morts Range, on E. side of Potato Island, front. | 47° 35.0′ N 58° 59.1′ W | **F.G.** | 19 **6** | | Square skeleton tower, white daymark, fluorescent orange stripe; 12. | |
| 2448 *H 0233.1* | -Rear, 47 meters 337°42′ from front. | 47° 35.0′ N 58° 59.1′ W | **F.G.** | 39 **12** | | Square skeleton tower, white daymark, fluorescent orange stripe; 12. | |
| 2452 *H 0232* | Ile aux Morts Harbor, W. end of Pitman's Island. | 47° 34.8′ N 58° 58.8′ W | **Fl.W.** period 3s fl. 0.5s, ec. 2.5s | 30 **9** | | White square tower; 19. | |
| 2456 *H 0232.4* | Ile aux Morts, wharf. | 47° 34.9′ N 58° 58.8′ W | **Fl.R.** period 3s fl. 0.5s, ec. 2.5s | 12 **4** | | Square tower; 8. | |
| 2460 *H 0230* | Margaree Point. | 47° 34.2′ N 59° 04.1′ W | **Fl.W.** period 4s fl. 0.5s, ec. 3.5s | 21 **6** | | Square skeleton tower, red and white rectangular daymark; 12. | |
| | PORT AUX BASQUES: | | | | | | |
| 2468 *H 0222* | **-Channel Head.** | 47° 34.0′ N 59° 07.5′ W | **Fl.W.** period 10s fl. 0.5s, ec. 9.5s | 95 **29** | **17** | White round tower; 25. | **Horn:** 1 bl. ev. 60s (bl. 4s, si. 56s). Horn points 178°. Emergency light. |
| | -RACON | | **C(– • – •)** | | | | |
| 2472 *H 0224* | -Graveyard Point, breakwater. | 47° 34.4′ N 59° 07.8′ W | **Fl.W.** period 4s fl. 0.5s, ec. 3.5s | 31 **9** | | Aluminum mast; 7. | Outer end floodlit. |
| 2476 *H 0226* | -Pikes Island, breakwater. | 47° 34.5′ N 59° 07.9′ W | **Fl.R.** period 4s fl. 0.5s, ec. 3.5s | 56 **17** | | Square skeleton tower, red and white rectangular daymark; 33. | **Radar reflector.** |

Many lights of Newfoundland are maintained seasonally (from May to December).

| (1) No. | (2) Name and Location | (3) Position | (4) Characteristic | (5) Height | (6) Range | (7) Structure | (8) Remarks |
|---|---|---|---|---|---|---|---|
| | | | **CANADA-NEWFOUNDLAND** | | | | |
| 2480 *H 0227* | -Vardys (Rhode) Island, SW. point. | 47° 34.6′ N 59° 08.2′ W | **Fl.R.** period 4s fl. 0.5s, ec. 3.5s | 19 **6** | | White tower, red and white daymark; 14. | |
| 2484 *H 0223* | -Entrance Range, front. | 47° 34.8′ N 59° 08.6′ W | **F.G.** | 127 **39** | | Square skeleton tower, fluorescent orange daymark, white stripe; 21. | |
| 2488 *H 0223.1* | - -Rear, about 202 meters 300°43′ from front. | 47° 34.8′ N 59° 08.7′ W | **F.G.** | 220 **67** | | Square skeleton tower, fluorescent orange daymark, white stripe; 22. | |
| 2492 *H 0220* | **Cape Ray.** | 47° 37.3′ N 59° 18.3′ W | **Fl.W.** period 15s fl. 1s, ec. 14s | 118 **36** | **23** | White tower, red and white daymark; 48. | **Horn:** 1 bl. ev. 60s (bl. 4s, si. 56s). Horn points 224°. Emergency light. |
| 2496 *H 0219* | Codroy, island, S. head. | 47° 52.2′ N 59° 24.1′ W | **Fl.G.** period 6s fl. 1s, ec. 5s | 23 **7** | | Round tower, green and white bands; 12. | |
| 2504 *H 0218* | **Cape Anquille.** | 47° 54.0′ N 59° 24.7′ W | **Fl.W.** period 5s fl. 0.5s, ec. 4.5s | 81 **25** | **15** | Red and white octagonal tower; 48. | **Horn:** 1 bl. ev. 30s. Horn points 289°. Emergency light. |
| | ST. GEORGE'S HARBOR: | | | | | | |
| 2516 *H 0208* | -Sandy Point, N. side of harbor. | 48° 27.4′ N 58° 29.4′ W | **Fl.W.** period 6s fl. 1s, ec. 5s | 35 **11** | 5 | Round tower, red and white bands. | |
| 2520 *H 0210* | -Flintkote Wharf. | 48° 26.6′ N 58° 28.6′ W | **Fl.G.** period 4s fl. 0.5s, ec. 3.5s | 21 **6** | | Skeleton tower. | Private light. |
| 2524 *H 0214* | -Public wharf, head. | 48° 25.9′ N 58° 29.2′ W | **Fl.G.** period 6s fl. 1s, ec. 5s | 10 **3** | | Red round mast. | Seasonal. |
| 2528 *H 0212* | -St. George's Range, front. | 48° 25.8′ N 58° 29.4′ W | **F.R.** | 18 **5** | | White square tower, white daymark, red band; 12. | Visible on range line only. |
| 2532 *H 0212.1* | - -Rear, 305 meters 178°45′ from front. | 48° 25.6′ N 58° 29.3′ W | **F.R.** | 79 **24** | | White square skeleton tower, white daymark, red band; 12. | Visible on range line only. |
| 2534 *H 0214.2* | St. George's Icebreak. | 48° 26.1′ N 58° 29.6′ W | **Fl.G.** period 4s fl. 0.5s, ec. 3.5s | 11 **3** | | Square tower, red and yellow bands; 4. | Private light. |
| 2535 *H 0214.3* | -Icebreak, N. | 48° 26.2′ N 58° 30.0′ W | **Fl.R.** period 3s fl. 0.5s, ec. 2.5s | 17 **5** | | Square tower, yellow and red bands; 4. | Private light. |
| 2536 *H 0205* | Port Harmon. | 48° 30.5′ N 58° 32.5′ W | **Fl.W.** period 3s fl. 0.5s, ec. 2.5s | 17 **5** | 5 | Mast; 8. | |
| 2537 *H 0205.08* | -SW. breakwater. | 48° 30.5′ N 58° 32.3′ W | **Fl.R.** period 4s | 13 **4** | | Round mast; 7. | |
| 2540 *H 0206* | -Port Harmon Range, front. | 48° 32.0′ N 58° 31.4′ W | **F.G.** | 140 **43** | | Skeleton tower, fluorescent red daymark, black stripe; 88. | |
| 2544 *H 0206.1* | - -Rear, 244 meters 024° from front. | 48° 32.1′ N 58° 31.3′ W | **F.G.** | 183 **56** | | Skeleton tower, fluorescent red daymark, black stripe; 89. | |
| 2548 *H 0205.2* | -Port Harmon Channel, W. side. | 48° 30.6′ N 58° 32.4′ W | **Fl.G.** period 6s fl. 0.5s, ec. 5.5s | 17 **5** | | Mast; 8. | |
| 2560 *H 0202* | Red Island, NW. side | 48° 33.9′ N 59° 13.8′ W | **Fl.W.** period 3s fl. 0.5s, ec. 2.5s | 213 **65** | 5 | Skeleton tower, white daymark. | |

Many lights of Newfoundland are maintained seasonally (from May to December).

| (1) No. | (2) Name and Location | (3) Position | (4) Characteristic | (5) Height | (6) Range | (7) Structure | (8) Remarks |
|---|---|---|---|---|---|---|---|
| | **CANADA-NEWFOUNDLAND** | | | | | | |
| | PORT AU PORT BAY: | | | | | | |
| 2568<br>*H 0196* | -Long Point, near extremity. | 48° 46.9′ N<br>58° 46.1′ W | **Fl.W.**<br>period 6s<br>fl. 0.5s, ec. 5.5s | 48<br>**15** | 5 | Skeleton tower; 36. | |
| 2572<br>*H 0197* | -Beach Point Breakwater. | 48° 46.0′ N<br>58° 46.9′ W | **Fl.R.**<br>period 4s<br>fl. 0.5s, ec. 3.5s | 14<br>**4** | | Mast; 7. | |
| 2576<br>*H 0197.2* | -S. | 48° 45.9′ N<br>58° 47.0′ W | **Fl.G.**<br>period 4s<br>fl. 0.5s, ec. 3.5s | 14<br>**4** | | Mast; 7. | |
| 2580<br>*H 0198* | -Broad Cove Point. | 48° 45.7′ N<br>58° 38.0′ W | **Fl.W.**<br>period 4s<br>fl. 0.5s, ec. 3.5s | 140<br>**43** | 5 | Square skeleton tower, red and white rectangular daymark on 3 sides; 16. | |
| 2584<br>*H 0199* | --Range, front. | 48° 45.2′ N<br>58° 38.9′ W | **F.W.** | 72<br>**22** | | White square frame; 16. | |
| 2588<br>*H 0199.1* | ---Rear, about 336 meters 136°34′ from front. | 48° 45.1′ N<br>58° 38.7′ W | **F.W.** | 114<br>**35** | | Red skeleton steel tower, upper part enclosed, painted white; 38. | |
| 2592<br>*H 0201* | -Fox Brook. | 48° 42.3′ N<br>58° 40.1′ W | **Fl.G.**<br>period 3s | 10<br>**3** | | Square tower; 7. | |
| 2596<br>*H 0195* | Shag Island, N. head. | 48° 52.3′ N<br>58° 35.0′ W | **Fl.W.**<br>period 4s<br>fl. 0.5s, ec. 3.5s | 104<br>**32** | | Square skeleton tower, white daymark; 10. | Obscured 028°-095°. |
| | BAY OF ISLANDS: | | | | | | |
| 2600<br>*H 0194* | -Little Port Head, S. side of entrance. | 49° 06.5′ N<br>58° 25.7′ W | **Fl.W.**<br>period 6s<br>fl. 1s, ec. 5s | 221<br>**67** | 5 | Round tower, red and white bands. | |
| 2604<br>*H 0192* | **-South Head.** | 49° 08.8′ N<br>58° 22.2′ W | **Fl.W.**<br>period 4s<br>fl. 0.5s, ec. 3.5s | 116<br>**35** | | White octagonal tower; 20. | |
| 2608<br>*H 0190* | -White Point. | 49° 08.5′ N<br>58° 21.2′ W | **Fl.W.**<br>period 6s<br>fl. 1s, ec. 5s | 100<br>**30** | | Skeleton tower, white daymarks; 14. | |
| 2612<br>*H 0189* | -Tortoise Point. | 49° 06.3′ N<br>58° 20.6′ W | **Fl.G.**<br>period 6s<br>fl. 1s, ec. 5s | 61<br>**19** | | Steel skeleton tower, white daymark, red diamond in center; 12. | |
| 2616<br>*H 0178* | -Eagle Island, S. head. | 49° 09.7′ N<br>58° 08.8′ W | **Fl.W.**<br>period 6s<br>fl. 1s, ec. 5s | 109<br>**33** | | Skeleton tower; 10. | |
| 2620<br>*H 0179* | -Middle Arm Point. | 49° 07.9′ N<br>58° 08.8′ W | **Fl.W.**<br>period 4s<br>fl. 0.5s, ec. 3.5s | 72<br>**22** | | Square skeleton tower, white daymarks; 12. | |
| 2624<br>*H 0188* | -Woods Island, W. side. | 49° 05.7′ N<br>58° 13.4′ W | **Fl.R.**<br>period 6s<br>fl. 1s, ec. 5s | 36<br>**11** | | Skeleton tower, white daymarks; 15. | |
| 2628<br>*H 0186* | -Frenchman′s Head, S. of old tower. | 49° 03.4′ N<br>58° 09.5′ W | **Fl.W.**<br>period 6s<br>fl. 0.5s, ec. 5.5s | 271<br>**83** | | Skeleton tower, two daymarks on adjacent sides; 32. | |
| 2632<br>*H 0180* | -Meadows Point, on Humber Arm. | 48° 59.5′ N<br>58° 03.7′ W | **Fl.G.**<br>period 3s<br>fl. 0.5s, ec. 2.5s | 67<br>**20** | 5 | Square skeleton tower, green and white bands; 30. | Seasonal. |
| 2636<br>*H 0175* | Trout River, W. entrance point. | 49° 28.9′ N<br>58° 07.6′ W | **Fl.W.**<br>period 6s<br>fl. 1s, ec. 5s | 80<br>**24** | 5 | Round tower, red and white bands; 12. | |

Many lights of Newfoundland are maintained seasonally (from May to December).

| (1) No. | (2) Name and Location | (3) Position | (4) Characteristic | (5) Height | (6) Range | (7) Structure | (8) Remarks |
|---|---|---|---|---|---|---|---|
| | | | **CANADA-NEWFOUNDLAND** | | | | |
| 2640<br>*H 0164* | Lobster Cove Head, N. side of entrance to Bonne Bay. | 49° 36.2′ N<br>57° 57.4′ W | **Iso.W.**<br>period 4s | 115<br>**35** | 12 | White round tower; 17. | |
| | BONNE BAY: | | | | | | |
| 2644<br>*H 0168* | -Woody Point. | 49° 30.3′ N<br>57° 54.9′ W | **Fl.R.**<br>period 4s<br>fl. 0.5s, ec. 3.5s | 45<br>**14** | | White square tower; 17. | |
| 2648<br>*H 0169* | -Norris Point. | 49° 30.9′ N<br>57° 52.8′ W | **F.G.** | 23<br>**7** | 6 | Red skeleton tower, white daymark with, diamond in center; 15. | |
| 2652<br>*H 0170* | -Gadds Point. | 49° 30.7′ N<br>57° 52.7′ W | **Fl.W.**<br>period 4s<br>fl. 0.5s, ec. 3.5s | 46<br>**14** | | Square skeleton tower, red and white rectangular daymark on three sides; 14. | |
| 2660<br>*H 0161* | Parson's Pond, S. side of brook. | 50° 01.8′ N<br>57° 42.4′ W | **Fl.R.**<br>period 6s<br>fl. 0.5s, ec. 5.5s | 33<br>**10** | | Skeleton tower, red and white rectangular daymarks; 10. | |
| 2664<br>*H 0160* | Daniel's Cove. | 50° 14.5′ N<br>57° 34.8′ W | **Fl.W.**<br>period 6s<br>fl. 1s, ec. 5s | 54<br>**16** | 5 | White square tower; 14. | |
| 2668<br>*H 0156* | Keppel Island, NW. point. | 50° 38.0′ N<br>57° 19.4′ W | **Fl.W.**<br>period 15s<br>fl. 1s, ec. 14s | 108<br>**33** | 8 | White skeleton tower, red bands; 18. | Seasonal.<br>**Diaphone:** 1 bl. ev. 30s (bl. 3s, si. 27s).<br>Emergency light. |
| 2672<br>*H 0157* | Hawkes Harbor Range, front. | 50° 35.7′ N<br>57° 15.8′ W | **F.R.** | 25<br>**8** | | Red skeleton tower, white daymark, orange stripe; 20. | Maintained from May to November. |
| 2676<br>*H 0157.1* | -Rear, 114 meters 137°24′ from front. | 50° 35.7′ N<br>57° 15.8′ W | **F.R.** | 46<br>**14** | | Red skeleton tower, white daymark, orange stripe; 20. | |
| 2680<br>*H 0154* | Pointe Riche. | 50° 41.9′ N<br>57° 24.7′ W | **Fl.W.**<br>period 5s<br>fl. 0.5s, ec. 4.5s | 96<br>**29** | | White tower; 45. | Maintained from May to November. |
| 2684<br>*H 0153* | Barbace Point, FOG SIGNAL. | 50° 43.8′ N<br>57° 20.8′ W | | | | | **Whistle:** 1 bl. ev. 30s. |
| 2688<br>*H 0152* | Port aux Choix, on Querre Island. | 50° 43.2′ N<br>57° 20.0′ W | **Fl.W.**<br>period 6s<br>fl. 1s, ec. 5s | 28<br>**9** | 5 | Square white tower; 12. | |
| 2692<br>*H 0152.5* | Port au Choix Range, front. | 50° 42.2′ N<br>57° 21.6′ W | **F.R.** | 62<br>**19** | | Skeleton tower, red daymark white stripe; 28. | Seasonal. |
| 2696<br>*H 0152.51* | -Rear, 237 meters 223°30′ from front. | 50° 42.2′ N<br>57° 21.7′ W | **F.R.** | 81<br>**25** | | Skeleton tower, red daymark white stripe; 30. | Seasonal. |
| 2700<br>*H 0150* | White Island, on W. end of islet. | 50° 55.8′ N<br>57° 01.8′ W | **Fl.W.**<br>period 6s<br>fl. 1s, ec. 5s | 31<br>**9** | 6 | Skeleton tower, white slatwork daymark. | |
| 2704<br>*H 0148* | **Ferolle Point.** | 51° 01.3′ N<br>57° 06.1′ W | **Fl.(4)W.**<br>period 7.5s<br>fl. 0.2s, ec. 0.8s<br>fl. 0.2s, ec. 0.8s<br>fl. 0.2s, ec. 0.8s<br>fl. 0.2s, ec. 4.3s | 91<br>**28** | **20** | White tower; 41. | **Horn:** 1 bl. ev. 60s. Horn points 314°30′.<br>Emergency light. |
| 2708<br>*H 0147* | Old Ferolle Harbour Range, front. | 51° 04.2′ N<br>56° 53.8′ W | **F.G.** | 18<br>**5** | | Red skeleton tower, white daymark, red diamond in center; 13. | Visible on range line only. |
| 2712<br>*H 0147.1* | -Rear, about 84 meters 090° from front. | 51° 04.2′ N<br>56° 53.8′ W | **F.G.** | 30<br>**9** | | Red skeleton tower, white daymark, red diamond in center; 13. | Visible on range line only. |
| 2714 | Black Duck. | 51° 11.8′ N<br>56° 47.9′ W | **Fl.R.**<br>period 4s<br>fl. 0.5s, ec. 3.5s | | | Tower; 8. | |

Many lights of Newfoundland are maintained seasonally (from May to December).

| (1) No. | (2) Name and Location | (3) Position | (4) Characteristic | (5) Height | (6) Range | (7) Structure | (8) Remarks |
|---|---|---|---|---|---|---|---|
| | | | **CANADA-NEWFOUNDLAND** | | | | |
| 2716 *H 0145* | St. Barbe Point, S. side of St. Barbe Bay. | 51° 12.4′ N 56° 46.6′ W | **Fl.R.** period 4s fl. 0.5s, ec. 3.5s | 20 **6** | | Skeleton tower, two orange daymarks. | |
| 2717 *H 0145.7* | St. Barbe Range, front. | 51° 12.5′ N 56° 46.1′ W | **F.G.** | 30 **9** | | Skeleton tower, orange daymark white stripe; 24. | |
| 2718 *H 0145.71* | -Rear, 140 meters 105° from front. | 51° 12.5′ N 56° 46.0′ W | **F.G.** | 43 **13** | | Skeleton tower, orange daymark, white stripe; 13. | |
| 2720 *H 0144.5* | Anchor Point. | 51° 14.0′ N 56° 48.0′ W | **Fl.G.** period 4s fl. 0.5s, ec. 3.5s | 23 **7** | | Round mast; 8. | Maintained from May to November. |
| 2722 *H 0141.7* | Savage Cove wharf. | 51° 15.5′ N 56° 47.4′ W | **Fl.R.** period 4s fl. 0.5s, ec. 3.5s | 12 **4** | 4 | Round mast; 9. | Seasonal. |
| 2724 *H 0144* | Flowers Cove. | 51° 17.7′ N 56° 44.8′ W | **Fl.G.** period 3s fl. 0.5s, ec. 2.5s | 18 **5** | | Square skeleton tower, green and white bands; 14. | Seasonal. |
| | BONNE BAY: | | | | | | |
| 2728 *H 0143* | -Flowers Cove Range, front. | 51° 17.6′ N 56° 44.6′ W | **F.R.** | 16 **5** | | Skeleton tower, fluorescent orange daymark, black vertical stripe; 12. | |
| 2732 *H 0143.1* | --Rear, 114 meters 107° from front. | 51° 17.6′ N 56° 44.5′ W | **F.R.** | 26 **8** | | Skeleton tower, fluorescent orange daymark, black vertical stripe; 18. | |
| 2736 *H 0142* | **Nameless Point.** | 51° 18.8′ N 56° 44.5′ W | **Fl.W.** period 10s fl. 0.5s, ec. 9.5s | 52 **16** | **16** | Square skeleton tower; 40. | |
| 2736.5 | Sandy Cove. | 51° 20.6′ N 56° 40.7′ W | **Fl.R.** period 4s | 12 **4** | | Mast; 7. | |
| 2737 *H 0141* | Green Island Brook. | 51° 24.0′ N 56° 31.2′ W | **Fl.R.** period 4s | 10 **3** | | | |
| 2739 *H 0141.2* | Green Island Cove. | 51° 22.9′ N 56° 34.6′ W | **Fl.R.** period 4s | 33 **10** | 4 | Mast. | |

Many lights of Newfoundland are maintained seasonally (from May to December).

# Section 3

## North Side of Gulf of St. Lawrence and St. Lawrence River

| (1) No. | (2) Name and Location | (3) Position | (4) Characteristic | (5) Height | (6) Range | (7) Structure | (8) Remarks |
|---|---|---|---|---|---|---|---|
| | | | **CANADA-GULF OF ST. LAWRENCE** | | | | |
| 2740.5<br>*H 0117* | -L'Anse au Clair Wharf. | 51° 25.4′ N<br>57° 04.0′ W | **Fl.R.**<br>period 4s<br>fl. 0.5s, ec. 3.5s | 16<br>**5** | | Round mast; 7. | |
| 2752<br>*H 0124* | Bradore Bay Range, front. | 51° 29.5′ N<br>57° 15.0′ W | **Iso.R.**<br>period 2s | 65<br>**20** | | Square skeleton tower, orange daymark, black stripe; 50. | Visible on range line only. Emergency light. |
| 2756<br>*H 0124.1* | -Rear, 96 meters 005°06′ from front. | 51° 29.5′ N<br>57° 15.0′ W | **Iso.R.**<br>period 2s | 103<br>**31** | | Square skeleton tower, orange daymark, black stripe; 15. | Visible on range line only. |
| 2764<br>*H 0128* | Middle Bay Range, front. | 51° 27.9′ N<br>57° 29.5′ W | **F.R.** | 62<br>**19** | | Square skeleton tower, fluorescent orange daymark, black stripe; 33. | Visible on range line only. |
| 2768<br>*H 0128.1* | -Rear, 249 meters 358°42′ from front. | 51° 28.0′ N<br>57° 29.5′ W | **F.R.** | 117<br>**36** | | Square skeleton tower, fluorescent orange daymark, black stripe; 20. | Visible on range line only. |
| 2772<br>*H 1890* | Whale Island, summit. | 51° 21.4′ N<br>57° 41.6′ W | **Fl.W.**<br>period 6s<br>fl. 1s, ec. 5s | 64<br>**20** | 7 | Square skeleton tower, fluorescent orange rectangular daymark; 33. | |
| | BONNE ESPERANCE BAY: | | | | | | |
| 2776<br>*H 1887* | -Baie au Saumon Range, front. | 51° 25.8′ N<br>57° 39.2′ W | **Iso.G.**<br>period 2s | 68<br>**21** | | Square skeleton tower, fluorescent orange daymark, black stripe; 50. | Visible on range line only. |
| 2780<br>*H 1887.1* | - -Rear, 249 meters 349°08′ from front. | 51° 25.9′ N<br>57° 39.3′ W | **Iso.G.**<br>period 2s | 98<br>**30** | | Square skeleton tower, fluorescent orange daymark, black stripe; 20. | Visible on range line only. |
| 2784<br>*H 1888* | -Ile Stone Range, front. | 51° 24.8′ N<br>57° 41.7′ W | **Iso.Y.**<br>period 2s | 21<br>**6** | | Square skeleton tower, fluorescent orange daymark, black stripe; 15. | Visible on range line only. |
| 2788<br>*H 1888.1* | - -Rear, 493 meters 278°15′ from front. | 51° 24.9′ N<br>57° 42.0′ W | **Iso.Y.**<br>period 2s | 35<br>**11** | | Square skeleton tower, fluorescent orange daymark, black stripe; 30. | Visible on range line only. |
| 2792<br>*H 1889* | -Eskimo Island, (Ile des Esquimaux) Range, front. | 51° 25.2′ N<br>57° 42.4′ W | **Iso.W.**<br>period 2s | 76<br>**23** | | Square skeleton tower, fluorescent orange daymark, black stripe; 45. | Visible on range line only. |
| 2796<br>*H 1889.1* | - -Rear, 139 meters 297°15′ from front. | 51° 25.2′ N<br>57° 42.4′ W | **Iso.W.**<br>period 2s | 107<br>**33** | | Square skeleton tower, fluorescent orange daymark, black stripe; 15. | Visible on range line only. |
| 2800<br>*H 1889.5* | St. Paul River, (Champlain Passage) E. side of S. entrance. | 51° 25.2′ N<br>57° 42.0′ W | **Fl.R.**<br>period 6s<br>fl. 1s, ec. 5s | 20<br>**6** | 5 | Red and white square skeleton tower; 15. | |
| 2801<br>*H 1889.7* | Chenal du Vieux Fort Range, front. | 51° 23.9′ N<br>57° 48.3′ W | **F.R.** | 67<br>**20** | | Square skeleton tower, fluorescent orange daymark, black stripe; 30. | Visible on range line only. |
| 2802<br>*H 1889.71* | -Rear, 336 meters 011°02′ from front. | 51° 24.1′ N<br>57° 48.2′ W | **F.R.** | 100<br>**30** | | Square skeleton tower, fluorescent orange daymark, black stripe; 10. | |
| 2804<br>*H 1889.8* | Old Fort Bay, wharf, head. | 51° 25.3′ N<br>57° 48.9′ W | **Fl.Y.**<br>period 6s<br>fl. 1s, ec. 5s | 28<br>**9** | 7 | Square skeleton tower; 20. | |
| 2808<br>*H 1890.1* | Mermot Island. | 51° 19.3′ N<br>57° 50.6′ W | **Iso.W.**<br>period 2s | 38<br>**12** | | Square skeleton tower, two fluorescent orange daymarks; 20. | Emergency light. |
| | RACON | | **M(– –)** | | 10 | | |

| (1) No. | (2) Name and Location | (3) Position | (4) Characteristic | (5) Height | (6) Range | (7) Structure | (8) Remarks |
|---|---|---|---|---|---|---|---|
| | | | **CANADA-GULF OF ST. LAWRENCE** | | | | |
| 2812<br>*H 1890.2* | Mistanoque Island. | 51° 15.3′ N<br>58° 12.6′ W | **Iso.W.**<br>period 2s | 137<br>**42** | 5 | Square skeleton tower; 16. | |
| 2816<br>*H 1890.42* | Northeast Point, outer island. | 51° 10.6′ N<br>58° 25.7′ W | **Fl.W.**<br>period 6s<br>fl. 1s, ec. 5s | 54<br>**16** | 7 | Square skeleton tower, fluorescent orange rectangular daymark; 21. | |
| | RACON | | **N(– •)** | | | | |
| 2820<br>*H 1890.44* | Northeast Point Range. | 51° 10.5′ N<br>58° 25.4′ W | **F.R.** | 17<br>**5** | | Square skeleton tower, fluorescent orange daymark, black stripe; 14. | Visible on range line only. |
| 2824<br>*H 1890.45* | -Rear, 273 meters 269°43′ from front. | 51° 10.5′ N<br>58° 25.6′ W | **F.R.** | 48<br>**15** | | Square skeleton tower, fluorescent orange daymark, black stripe; 14. | Visible on range line only. |
| 2828<br>*H 1890.5* | Ile Paul Nadeau SE. extremity. | 51° 10.7′ N<br>58° 27.8′ W | **Fl.W.**<br>period 6s<br>fl. 1s, ec. 5s | 44<br>**13** | 7 | Square skeleton tower, two fluorescent orange daymarks; 15. | |
| 2829<br>*H 1890.63* | St. Augustin Passage. | 51° 10.9′ N<br>58° 34.1′ W | **Fl.Y.**<br>period 6s<br>fl. 1s, ec. 5s | 30<br>**9** | 7 | Square mast; 26. | |
| 2830<br>*H 1890.77* | -River mouth. | 51° 13.3′ N<br>58° 38.7′ W | **Fl.Y.**<br>period 6s<br>fl. 1s, ec. 5s | 75<br>**23** | 6 | Square skeleton tower; 15. | |
| 2832<br>*H 1890.6* | Tickle Island Range, front. | 51° 10.4′ N<br>58° 31.5′ W | **Iso.G.**<br>period 2s | 40<br>**12** | | Square skeleton tower, fluorescent orange daymark, black stripe; 10. | |
| 2836<br>*H 1890.61* | -Rear, 624 meters 271°32′ from front. | 51° 10.4′ N<br>58° 32.1′ W | **F.G.** | 122<br>**37** | | Square skeleton tower, fluorescent orange daymark, black stripe; 20. | Visible on range line only. |
| 2837<br>*H 1890.7* | Robin Island Range, front. | 51° 08.9′ N<br>58° 33.4′ W | **Iso.R.**<br>period 2s | 32<br>**10** | | Square skeleton tower, fluorescent orange daymark, black stripe; 25. | Visible on range line only. |
| 2838<br>*H 1890.71* | -Rear, 86 meters 021°11′ from front. | 51° 09.0′ N<br>58° 33.4′ W | **Iso.R.**<br>period 2s | 59<br>**18** | | Square skeleton tower, fluorescent orange daymark, black stripe; 16. | |
| 2839<br>*H 1890.74* | Inner Island Range, front. | 51° 08.8′ N<br>58° 33.7′ W | **F.W.** | 26<br>**8** | | Square skeleton tower, fluorescent orange daymark, black stripe; 14. | Visible on range line only. |
| 2839.5<br>*H 1890.75* | -Rear, 155 meters 242°10′ from front | 51° 08.7′ N<br>58° 33.8′ W | **F.W.** | 77<br>**23** | | Square skeleton tower, fluorescent orange daymark, black stripe; 30. | |
| 2840<br>*H 1894* | Ile Plat. | 50° 45.2′ N<br>58° 45.4′ W | **Fl.W.**<br>period 6s | 99<br>**30** | 14 | Skeleton tower; 80. | Seasonal.<br>Operates at night only. |
| 2844<br>*H 1890.8* | Ile du Guet. | 50° 55.8′ N<br>58° 52.8′ W | **Iso.W.**<br>period 2s | 87<br>**27** | 6 | Square skeleton tower; 15. | |
| 2848<br>*H 1892* | La Boule. | 50° 50.2′ N<br>58° 52.6′ W | **Fl.W.**<br>period 6s<br>fl. 1s, ec. 5s | 225<br>**69** | 8 | Square skeleton tower; 15. | |
| 2852<br>*H 1891* | Ile Cormandiere, summit. | 50° 51.5′ N<br>58° 55.9′ W | **Fl.R.**<br>period 6s<br>fl. 1s, ec. 5s | 36<br>**11** | 6 | Square skeleton tower; 16. | |
| 2856<br>*H 1891.2* | Baie de Tabatiere Outer Range, front. | 50° 50.6′ N<br>58° 58.5′ W | **F.G.** | 133<br>**41** | | Skeleton tower, fluorescent orange daymark, black vertical stripe; 100. | Visible on range line only. |
| 2860<br>*H 1891.3* | -Rear, about 157 meters 234°45′ from front. | 50° 50.5′ N<br>58° 58.6′ W | **F.G.** | 167<br>**51** | | Square skeleton tower, fluorescent orange daymark, black vertical stripe; 15. | |
| 2864<br>*H 1891.5* | -Inner Range, front. | 50° 50.2′ N<br>58° 58.4′ W | **F.R.** | 35<br>**11** | | Square skeleton tower, fluorescent orange daymark, black vertical stripe. | Visible on range line only. |

| (1) No. | (2) Name and Location | (3) Position | (4) Characteristic | (5) Height | (6) Range | (7) Structure | (8) Remarks |
|---|---|---|---|---|---|---|---|
| | | | **CANADA-GULF OF ST. LAWRENCE** | | | | |
| 2868<br>*H 1891.6* | - -Rear, about 82 meters 193°25′ from front. | 50° 50.2′ N<br>58° 58.4′ W | **F.R.** | 71<br>**22** | | Square skeleton tower, fluorescent orange daymark, black vertical stripe; 14. | |
| 2872<br>*H 1898* | Entrance Island, summit of island, SW. side of entrance to Mutton Bay. | 50° 44.1′ N<br>59° 00.5′ W | **Fl.W.**<br>period 6s<br>fl. 1s, ec. 5s | 60<br>**18** | 7 | Square skeleton tower; 20. | |
| 2876<br>*H 1896* | Mutton Bay Range, front, W. side of entrance. | 50° 46.2′ N<br>59° 02.1′ W | **F.G.** | 20<br>**6** | | Square skeleton tower, fluorescent orange daymark, black vertical stripe; 18. | |
| 2880<br>*H 1896.1* | -Rear, about 336 meters 322°30′ from front. | 50° 46.3′ N<br>59° 02.1′ W | **F.G.** | 64<br>**20** | | White tower, fluorescent upper part orange; 14. | |
| 2884<br>*H 1899* | Whale Head Anchorage Range, Vatcher Island, NW. side, front. | 50° 39.6′ N<br>59° 12.0′ W | **F.W.** | 20<br>**6** | **15** | Square skeleton tower, fluorescent orange daymark, black stripe; 20. | Visible on range line only. Operates at night only. |
| 2888<br>*H 1899.1* | -Rear, 110.4 meters 001°08′ from front. | 50° 39.7′ N<br>59° 12.0′ W | **F.W.** | 41<br>**12** | **15** | Square skeleton tower, fluorescent orange daymark, black stripe; 16. | Visible on range line only. Operates at night only. |
| 2892<br>*H 1899.7* | Whale Head center Range, front. | 50° 39.7′ N<br>59° 14.2′ W | **F.R.** | 20<br>**6** | 13 | Square skeleton tower, fluorescent orange daymark, black stripe; 10. | Visible on range line only. Operates at night only. |
| 2896<br>*H 1899.8* | -Rear, about 422 meters 293°34′ from front. | 50° 39.8′ N<br>59° 14.5′ W | **F.R.** | 36<br>**11** | 13 | Square skeleton tower, fluorescent orange daymark, black stripe; 20. | Visible on range line only. Operates at night only. |
| 2900<br>*H 1899.4* | Ile du Grand Rigolet Range, front. | 50° 40.8′ N<br>59° 14.6′ W | **F.G.** | 28<br>**8** | 13 | Square skeleton tower, fluorescent orange daymark, black stripe; 20. | Visible on range line only. Operates at night only. |
| 2904<br>*H 1899.5* | -Rear, about 96.4 meters 330°04′ from front. | 50° 40.9′ N<br>59° 14.7′ W | **F.G.** | 66<br>**20** | 13 | Square skeleton tower, fluorescent orange daymark. | Visible on range line only. Operates at night only. |
| 2908<br>*H 1899.9* | -Wharf, seaward end. | 50° 40.8′ N<br>59° 14.4′ W | **Fl.Y.**<br>period 6s<br>fl. 1s, ec. 5s | 27<br>**8** | 7 | Square skeleton tower; 20. | Operates at night only. |
| 2912<br>*H 1901* | Cape Airey, S. end of Cape Island. | 50° 28.2′ N<br>59° 27.5′ W | **Fl.G.**<br>period 6s<br>fl. 1s, ec. 5s | 48<br>**15** | | Square skeleton tower, fluorescent orange rectangular daymark; 20. | |
| 2916<br>*H 1900* | Entry Cliff, S. side of island, N. side of channel to Harrington Harbor. | 50° 29.3′ N<br>59° 27.7′ W | **Fl.W.**<br>period 6s<br>fl. 1s, ec. 5s | 139<br>**42** | 8 | Square skeleton tower; 30. | |
| 2920<br>*H 1900.4* | Entry Island, NW. point of island. | 50° 29.6′ N<br>59° 28.2′ W | **Fl.G.**<br>period 6s<br>fl. 1s, ec. 5s | 32<br>**10** | | Square skeleton tower; 20. | |
| 2924<br>*H 1902* | Harrington Harbor, Entry Passage Range, front. | 50° 29.6′ N<br>59° 29.1′ W | **F.R.** | 30<br>**9** | | Square skeleton tower, fluorescent orange rectangular daymark, black stripe; 21. | Visible on range line only. |
| 2928<br>*H 1902.1* | -Rear, about 189 meters 288°44′ from front. | 50° 29.6′ N<br>59° 29.3′ W | **F.R.** | 43<br>**13** | | Square skeleton tower, fluorescent orange rectangular daymark, black stripe; 14. | Visible on range line only. |
| 2932<br>*H 1904* | **St. Mary Islands.** | 50° 18.3′ N<br>59° 39.4′ W | **Fl.W.**<br>period 2.5s | 139<br>**42** | **17** | Square skeleton tower; 52. | Seasonal.<br>Operates at night only. |
| 2936<br>*H 1903* | Netagamu River, outer end of wharf. | 50° 28.2′ N<br>59° 36.5′ W | **Fl.R.**<br>period 6s<br>fl. 1s, ec. 5s | 22<br>**7** | 5 | Square skeleton tower; 16. | |
| 2940<br>*H 1906* | **Cape Whittle.** | 50° 09.8′ N<br>60° 03.7′ W | **Fl.W.**<br>period 15s | 79<br>**24** | **20** | Square skeleton tower; 51. | Seasonal (winter light, period 6s).<br>Emergency light. |
| 2948<br>*H 1907* | Milne Point Range, front. | 50° 13.3′ N<br>60° 18.9′ W | **F.R.** | 55<br>**17** | 13 | Square skeleton tower, fluorescent orange daymark, black stripe; 35. | Visible on range line only. Operates at night only. |

| (1) No. | (2) Name and Location | (3) Position | (4) Characteristic | (5) Height | (6) Range | (7) Structure | (8) Remarks |
|---|---|---|---|---|---|---|---|
| | | | **CANADA-GULF OF ST. LAWRENCE** | | | | |
| 2952 *H 1907.1* | -Rear, 295 meters 004°40′ from front. | 50° 13.5′ N 60° 18.9′ W | **F.R.** | 101 **31** | 13 | Square skeleton tower, fluorescent orange daymark, black stripe; 30. | Visible on range line only. Operates at night only. |
| 2956 *H 1909* | Gethsemani (Romaine) Harbor Channel Range, front. | 50° 12.5′ N 60° 41.3′ W | **F.R.** | 31 **9** | | Square skeleton tower, fluorescent orange daymark, black stripe; 20. | Visible on range line only. |
| 2960 *H 1909.1* | -Rear, about 80 meters 357°21′ from front. | 50° 12.4′ N 60° 41.3′ W | **F.R.** | 42 **13** | | Square skeleton tower, fluorescent orange daymark, black stripe; 15. | Visible on range line only. |
| 2964 *H 1909.5* | Gethesemani Anchorage. | 50° 12.2′ N 60° 40.2′ W | **Fl.R.** period 6s fl. 1s, ec. 5s | 50 **15** | 5 | Square skeleton tower; 15. | |
| | BONNE ESPERANCE BAY: | | | | | | |
| 2968 *H 1909.8* | -Little Lake Point Range, front. | 50° 12.8′ N 60° 41.4′ W | **F.G.** | 39 **12** | | Square skeleton tower, fluorescent orange daymark, black stripe; 16. | Visible on range line only. |
| 2972 *H 1909.81* | --Rear, 75 meters 013°11′ from front. | 50° 12.8′ N 60° 41.4′ W | **F.G.** | 44 **13** | | Square skeleton tower, fluorescent orange daymark, black stripe; 10. | Visible on range line only. |
| | GETHSEMANI (ROMAINE): | | | | | | |
| 2976 *H 1909.7* | -Makenzie Point Range, front. | 50° 12.8′ N 60° 41.9′ W | **F.Y.** | 28 **9** | | Square skeleton tower, fluorescent orange daymark, black stripe; 10. | Visible on range line only. |
| 2980 *H 1909.71* | --Rear, 106 meters 325°45′ from front. | 50° 12.8′ N 60° 42.0′ W | **F.Y.** | 41 **12** | | Square skeleton tower, fluorescent orange daymark, black stripe; 20. | Visible on range line only. |
| 2988 *H 1908* | Treble Island, S. side. | 50° 10.1′ N 60° 41.9′ W | **Fl.W.** period 6s fl. 1s, ec. 5s | 49 **15** | 7 | Square skeleton tower, two fluorescent orange rectangular daymark; 20. | |
| 2992 *H 1911* | Kegashka Point. | 50° 10.5′ N 61° 16.0′ W | **Fl.W.** period 6s fl. 1s, ec. 5s | 42 **13** | 8 | Square skeleton tower, fluorescent orange daymark; 20. | |
| 2994 *H 1910.4* | -Kegashka Wharf. | 50° 11.1′ N 61° 15.9′ W | **Fl.R.** period 6s fl. 1s, ec. 5s | 26 **8** | 5 | Square skeleton tower; 20. | |
| 2996 *H 1910* | Kegashka Bay Range, front. | 50° 11.8′ N 61° 15.6′ W | **F.W.** | 42 **13** | | Square skeleton tower, fluorescent orange daymark, black stripe; 20. | Visible on range line only. |
| 3000 *H 1910.1* | -Rear, 91 meters 000°30′ from front. | 50° 11.8′ N 61° 15.6′ W | **F.W.** | 61 **19** | | Square skeleton tower, fluorescent orange daymark, black stripe; 20. | Visible on range line only. |
| 3004 *H 1912* | Natashquan Point. | 50° 05.1′ N 61° 44.3′ W | **Fl.W.** period 6s fl. 1s, ec. 5s | 73 **22** | 8 | Square skeleton tower; 27. | Emergency light. |
| | LITTLE NATASHQUAN HARBOR: | | | | | | |
| 3008 *H 1914* | -W. end of island at entrance to harbor. | 50° 10.9′ N 61° 50.7′ W | **Iso.G.** period 2s | 33 **10** | | Square skeleton tower; 30. | |
| 3012 *H 1918* | -Range, front. | 50° 11.6′ N 61° 50.6′ W | **F.W.** | 30 **9** | | Square skeleton tower, fluorescent orange daymark, black stripe; 21. | Visible on range line only. |
| 3016 *H 1918.1* | --Rear, 91 meters 009°55′ from front. | 50° 11.6′ N 61° 50.6′ W | **F.W.** | 50 **15** | | Square skeleton tower, fluorescent orange daymark, black stripe; 30. | Visible on range line only. |
| 3020 *H 1922* | Aquanish (Goynish), E. side of river entrance Range, front. | 50° 13.1′ N 62° 05.1′ W | **F.G.** | 36 **11** | | Square skeleton tower, fluorescent orange daymark, black stripe; 15. | Visible on range line only. |

| (1) No. | (2) Name and Location | (3) Position | (4) Characteristic | (5) Height | (6) Range | (7) Structure | (8) Remarks |
|---|---|---|---|---|---|---|---|
| | | | **CANADA-GULF OF ST. LAWRENCE** | | | | |
| 3024 *H 1922.1* | -Rear, 479 meters 330°29′ from front. | 50° 13.1′ N 62° 05.3′ W | **F.G.** | 59 **18** | | Square skeleton tower, fluorescent orange daymark, black stripe; 25. | Visible on range line only. |
| 3028 *H 1928* | Johan Beetz Bay Range, front. | 50° 17.0′ N 62° 47.9′ W | **F.Y.** | 40 **12** | **15** | Square skeleton tower, fluorescent orange daymark, black stripe; 30. | Visible on range line only. Operates at night only. |
| 3032 *H 1928.1* | -Rear, 162.3 meters 043°04′ from front. | 50° 17.1′ N 62° 47.8′ W | **F.Y.** | 69 **21** | **15** | Square skeleton tower, fluorescent orange daymark, black stripe; 20. | Visible on range line only. Operates at night only. |
| 3036 *H 1930* | Johan Beetz Bay Inner Range, front. | 50° 17.1′ N 62° 48.7′ W | **Iso.R.** period 2s | 25 **8** | 4 | Square skeleton tower, fluorescent orange daymark, black stripe; 15. | Intensified on range line. Operates at night only. |
| 3040 *H 1930.1* | -Rear, 126 meters 319°02′ from front. | 50° 17.1′ N 62° 48.8′ W | **Iso.R.** period 2s | 42 **13** | **16** | Square skeleton tower, fluorescent orange daymark, black stripe; 16. | Visible on range line only. Operates at night only. |
| 3046 *H 1933* | La Grande Point. | 50° 12.2′ N 63° 26.9′ W | **Fl.Y.** period 6s fl. 1s, ec. 5s | 36 **11** | | Square skeleton tower; 25. | |
| 3048 *H 1934* | **Petite Ile au Marteau.** | 50° 12.3′ N 63° 33.5′ W | **Fl.W.** period 2.5s | 94 **29** | **20** | Square skeleton tower; 84. | Seasonal. Operates at night only. |
| 3052 *H 1936* | Havre-St.-Pierre Range, front. | 50° 14.4′ N 63° 35.7′ W | **F.R.** | 45 **14** | | Red square skeleton tower, fluorescent orange daymark, black stripe; 37. | Visible on range line only. |
| 3056 *H 1936.1* | -Rear, 175 meters 338°30′ from front. | 50° 14.5′ N 63° 35.8′ W | **F.R.** | 80 **24** | | Red square skeleton tower, fluorescent orange daymark, black stripe; 61. | |
| 3080 *H 1943* | -Ile du Fantome Entrance Range, front. | 50° 15.4′ N 63° 39.3′ W | **F.G.** | 32 **10** | | Square skeleton tower, fluorescent orange daymark, black stripe; 25. | Visible on range line only. |
| 3084 *H 1943.1* | - -Rear, 295.7 meters 010°04′ from front. | 50° 15.6′ N 63° 39.3′ W | **F.G.** | 63 **19** | | Square skeleton tower, fluorescent orange daymark, black stripe; 61. | |
| 3088 *H 1940* | -Eskimo Point Range, front. | 50° 14.3′ N 63° 36.8′ W | **F.R.** | 46 **14** | | Red skeleton tower, fluorescent orange daymark, black stripe; 40. | |
| 3092 *H 1940.1* | - -Rear, 238 meters 096°31′ from front. | 50° 14.3′ N 63° 36.6′ W | **F.R.** | 76 **23** | | Red skeleton tower, fluorescent orange daymark, black stripe; 59. | Visible on range line only. |
| 3096 *H 1941* | - -Wharf. | 50° 14.2′ N 63° 36.5′ W | **F.G.** | 37 **11** | 6 | Red and white square skeleton tower; 31. | |
| 3098 *H 1942* | - -Sector. | 50° 14.2′ N 63° 36.2′ W | **F.W.R.G.** | 20 **6** | | Round mast; 14. | R. 249°-039°, W.-043°30′, G.-083°30′. White sector indicates preferred channel. Seasonal. |
| 3104 *H 1944* | Ile a Firmin, S. end. | 50° 12.2′ N 63° 41.3′ W | **Fl.W.** period 6s fl. 1s, ec. 5s | 36 **11** | 7 | Square skeleton tower, fluorescent orange daymark; 26. | |
| | MINGAN HARBOR: | | | | | | |
| 3108 *H 1946* | -Eastern entrance range, front. | 50° 17.4′ N 64° 01.3′ W | **F.G.** | 46 **14** | **16** | Square skeleton tower, fluorescent orange daymark, black stripe; 40. | Visible on range line only. |
| 3112 *H 1946.1* | - -Rear, 189 meters 287°50′ from front. | 50° 17.4′ N 64° 01.5′ W | **F.G.** | 73 **22** | **16** | Square skeleton tower, fluorescent orange daymark, black stripe; 65. | Visible on range line only. |
| 3116 *H 1950* | -Western entrance range, front. | 50° 17.4′ N 64° 00.7′ W | **F.G.** | 23 **7** | **16** | Square skeleton tower, fluorescent orange daymark, black stripe; 20. | Visible on range line only. |

| (1) No. | (2) Name and Location | (3) Position | (4) Characteristic | (5) Height | (6) Range | (7) Structure | (8) Remarks |
|---|---|---|---|---|---|---|---|
| | **CANADA-GULF OF ST. LAWRENCE** | | | | | | |
| 3120 *H 1950.1* | - -Rear, 421 meters 065°47′ from front. | 50° 17.5′ N 64° 00.4′ W | **F.G.** | 69 **21** | **16** | Square skeleton tower, fluorescent orange daymark, black stripe. Orange rectangular daymark facing SE.; 50. | Visible on range line only. |
| 3124 *H 1958* | **Iles aux Perroquets.** | 50° 13.2′ N 64° 12.3′ W | **Fl.W.** period 5s | 79 **24** | **15** | White octagonal tower, red upper portion; 35. | Obscured by Mingan Island between 269° and 292°. Seasonal. Operates at night only. |
| | ANTICOSTI ISLAND: | | | | | | |
| 3128 *H 1862* | **-Heath Point.** | 49° 05.1′ N 61° 42.1′ W | **Fl.W.** period 12s | 95 **29** | **22** | Skeleton tower; 80. | |
| 3130 | - -AVIATION LIGHT. | 49° 05.1′ N 61° 42.1′ W | **Fl.W.** period 1.5s fl. 0.2s, ec. 1.3s | 420 **128** | **15** | Skeleton tower; 403. | |
| | | | **Fl.W.** period 1.5s | 223 **68** | **15** | | |
| 3132 *H 1864* | -Bagot Bluff, N.W. of South Point. | 49° 03.9′ N 62° 15.6′ W | **Fl.W.** period 6s fl. 1s, ec. 5s | 64 **20** | 7 | Square skeleton tower; 50. | |
| 3136 *H 1866* | -SW. Point, on extremity. | 49° 23.5′ N 63° 35.7′ W | **Fl.W.** period 6s fl. 1s, ec. 5s | 68 **21** | 8 | Square skeleton tower; 50. | Emergency light. |
| 3144 *H 1870* | -Baie Ellis Main Range, NW. side of bay, front. | 49° 49.5′ N 64° 22.6′ W | **F.G.** | 40 **12** | **20** | Square skeleton tower, fluorescent orange daymark, black stripe; 30. | Visible on range line only. Emergency light. |
| 3148 *H 1870.1* | - -Rear, 1042 meters 339°25′ from front. | 49° 50.1′ N 64° 22.9′ W | **F.G.** | 88 **27** | **20** | Square skeleton tower, fluorescent orange daymark, black stripe; 50. | Visible on range line only. |
| 3160 *H 1878* | **-West Point.** | 49° 51.8′ N 64° 31.5′ W | **Fl.W.** period 5s | 88 **27** | **19** | Skeleton tower; 60. | Emergency light. |
| 3164 *H 1882* | **Cap de Rabast.** | 49° 57.1′ N 64° 09.0′ W | **Fl.(3)W.** period 30s | 78 **24** | **17** | White octagonal tower, red upper portion; 72. | Seasonal. Operates at night only. |
| 3168 *H 1884* | -Carleton Point. | 49° 43.9′ N 62° 56.6′ W | **Fl.G.** period 6s fl. 1s, ec. 5s | 126 **38** | 5 | Red and white octagonal tower; 40. | |
| 3172 *H 1886* | -Table Head. | 49° 21.1′ N 61° 53.8′ W | **Fl.R.** period 6s fl. 1s, ec. 5s | 112 **34** | 5 | Red and white octagonal tower; 40. | |
| | **CANADA-ST. LAWRENCE ESTUARY, NORTH SIDE** | | | | | | |
| 3176 *H 1975* | Riviere-au-Tonnere. | 50° 16.4′ N 64° 46.9′ W | **F.R.** | 33 **10** | 6 | Square skeleton tower, two fluorescent orange and black rectangular daymarks facing S. and W. | Seasonal. Emergency light. |
| 3184 *H 1974* | -Riviere-au-Tonnerre Range, front. | 50° 16.6′ N 64° 46.8′ W | **F.G.** | 62 **19** | **16** | Square skeleton tower, fluorescent orange daymark, black stripe; 30 | Visible on range line only. |
| 3188 *H 1974.1* | - -Rear, 119 meters 359°50′ from front. | 50° 16.7′ N 64° 46.8′ W | **F.G.** | 84 **26** | **16** | Square skeleton tower, fluorescent orange daymark, black stripe; 35. | Visible on range line only. |
| 3192 *H 1978* | Sheldrake, E. of Sheldrake River. | 50° 15.8′ N 64° 54.5′ W | **Fl.R.** period 6s fl. 1s, ec. 5s | 54 **16** | 5 | Square skeleton tower, fluorescent orange daymark; 15. | |
| 3196 *H 1990* | Ile de Corossol. | 50° 05.3′ N 66° 22.6′ W | **Fl.W.** period 2.5s fl. 0.1s, ec. 2.4s | | 12 | Skeleton tower; 60. | Operates at night only. |

| (1) No. | (2) Name and Location | (3) Position | (4) Characteristic | (5) Height | (6) Range | (7) Structure | (8) Remarks |
|---|---|---|---|---|---|---|---|
| | **CANADA-ST. LAWRENCE ESTUARY, NORTH SIDE** | | | | | | |
| | BAY OF SEVEN ISLANDS: | | | | | | |
| 3200<br>*H 1994* | -Sept-Iles Range, front. | 50° 11.7′ N<br>66° 22.6′ W | **Iso.G.**<br>period 2s | 54<br>**16** | | Round mast, diamond slatwork daymark, red and white bands. | Visible on range line only.<br>Private light. |
| 3204<br>*H 1994.1* | --Rear, about 280.2 meters 098°29′ from front. | 50° 11.7′ N<br>66° 22.3′ W | **Iso.G.**<br>period 2s | 118<br>**36** | | Round mast, diamond slatwork daymark, red and white bands; 79. | Visible on range line only.<br>Private light.<br>**Radar reflector.** |
| 3208<br>*H 1994.2* | --Wharf, head. | 50° 12.3′ N<br>66° 23.6′ W | **Iso.G.**<br>period 2s | 44<br>**13** | 5 | Square skeleton tower; 40. | Emergency light.<br>**Radar reflector.** |
| 3209<br>*H 1994.3* | --Marina breakwater, head. | 50° 12.1′ N<br>66° 23.2′ W | **Iso.Bu.**<br>period 2s | 16<br>**5** | | Gray skeleton tower; 5. | Private light. |
| 3209.5<br>*H 1994.34* | ---Elbow. | 50° 12.2′ N<br>66° 23.3′ W | **F.W.** | 16<br>**5** | | Gray skeleton tower; 5. | Private light. |
| 3211<br>*H 1994.37* | --Fishing Harbor. | 50° 11.9′ N<br>66° 23.0′ W | **Iso.Y.**<br>period 2s | 12<br>**4** | 7 | Tower. | Seasonal. |
| 3212<br>*H 1994.4* | --Imperial Oil Wharf. | 50° 11.8′ N<br>66° 22.9′ W | **Iso.W.**<br>period 4s | 36<br>**11** | 9 | Round mast; 27. | Private light. |
| | | | **Iso.R.**<br>period 4s | 28<br>**9** | | | |
| | | | **Iso.R.**<br>period 4s | 26<br>**8** | | | |
| 3216<br>*H 1991* | -West Rocks. | 50° 07.3′ N<br>66° 26.0′ W | **Fl.R.**<br>period 6s<br>fl. 1s, ec. 5s | 43<br>**13** | 5 | Square skeleton tower; 20. | |
| 3220<br>*H 1992* | -Pointe a la Chasse. | 50° 07.7′ N<br>66° 27.2′ W | **Fl.W.**<br>period 6s<br>fl. 1s, ec. 5s | 45<br>**14** | 7 | Square skeleton tower; 20. | |
| 3224<br>*H 1992.5* | -Pointe au Corbeau. | 50° 09.0′ N<br>66° 25.5′ W | **Fl.G.**<br>period 6s<br>fl. 1s, ec. 5s | 56<br>**17** | 6 | Square skeleton tower, orange rectangular daymark; 20. | Operates at night only. |
| 3228<br>*H 1993* | -Ile Grande-Basque. | 50° 09.2′ N<br>66° 22.7′ W | **Fl.W.**<br>period 6s<br>fl. 1s, ec. 5s | 47<br>**14** | 7 | Square skeleton tower; 20. | |
| 3233<br>*H 1994.92* | -Iron Ore Co. Wharf No. ″2", W. head. | 50° 11.4′ N<br>66° 22.3′ W | **F.Y.** | 43<br>**13** | | Round mast; 30. | Operates at night only.<br>Private light. |
| 3233.5<br>*H 1994.94* | --Wharf, E. head. | 50° 11.2′ N<br>66° 22.0′ W | **F.Y.** | 44<br>**13** | | Round mast; 30. | Pilot station. |
| 3234<br>*H 1994.6* | --Range, front. | 50° 11.3′ N<br>66° 22.3′ W | **Iso.Y.**<br>period 2s | 36<br>**11** | | On building; 33. | Visible on range line only.<br>Private light. |
| 3234.1<br>*H 1994.61* | --Rear, 495.8 meters 122°44′ from front. | 50° 11.2′ N<br>66° 21.9′ W | **Iso.Y.**<br>period 2s | 78<br>**24** | | Tower, red and white bands diamond slatwork daymark; 72. | Visible on range line only.<br>Private light. |
| 3236<br>*H 1997* | --Noire Ore Terminal Range, front. | 50° 09.9′ N<br>66° 28.8′ W | **Iso.G.**<br>period 4s | 17<br>**5** | 6 | Black mast; 8. | Private light. |
| 3240<br>*H 1997.1* | ---Rear, 213.5 meters 247°51′ from front. | 50° 09.9′ N<br>66° 28.9′ W | **Iso.G.**<br>period 4s | 54<br>**17** | 6 | Mast. | Private light. |
| 3244<br>*H 1997.4* | --Range, front (center of wharf). | 50° 09.9′ N<br>66° 29.0′ W | **Iso.Y.**<br>period 4s | 62<br>**19** | | Mast; 51. | Visible on range line only.<br>Private light. |
| 3248<br>*H 1997.41* | ---Rear, 173.3 meters 179°59′ from front. | 50° 09.8′ N<br>66° 29.0′ W | **Iso.Y.**<br>period 4s | 87<br>**27** | | Mast. | Visible on range line only.<br>Private light. |
| 3249<br>*H 1997.5* | Pointe Noire. | 50° 09.8′ N<br>66° 29.2′ W | **Dir.W.R.G.,**<br>**Al.W.R.,**<br>**Al.W.G.** | 46<br>**14** | | Skeleton tower; 54. | R. 202°42'-206°57', Al.W.R. -210°57', W. -216°57', Al.W.G. -220°57', G. -225°12'. White sector indicates preferred channel. |

| (1) No. | (2) Name and Location | (3) Position | (4) Characteristic | (5) Height | (6) Range | (7) Structure | (8) Remarks |
|---|---|---|---|---|---|---|---|
| | **CANADA-ST. LAWRENCE ESTUARY, NORTH SIDE** | | | | | | |
| 3249.5<br>*H 1997.6* | Pointe Noire, Ore Wharf terminal. | 50° 09.9′ N<br>66° 29.2′ W | **Fl.R.**<br>period 4s | 17<br>**5** | 6 | Black round mast; 8. | |
| 3250<br>*H 1997.8* | - -Anse a Brochu Range, front. | 50° 09.6′ N<br>66° 27.7′ W | **Iso.R.** | | | | Private light. |
| 3251<br>*H 1997.81* | - - -Rear, about 270 meters 192°30′ from front. | 50° 09.4′ N<br>66° 27.7′ W | **Iso.R.** | | | | Private light. |
| 3256<br>*H 2002* | Port Cartier Range, front. | 50° 02.2′ N<br>66° 46.8′ W | **F.G.** | 100<br>**30** | | Square skeleton tower on garage, yellow daymark, black cross. | Visible on range line only.<br>Private light. |
| 3260<br>*H 2002.1* | -Rear, 494.7 meters 016°30′ from front. | 50° 02.4′ N<br>66° 46.7′ W | **F.G.** | 140<br>**43** | | Skeleton tower, yellow daymark with black cross; 75. | Visible on range line only.<br>Private light. |
| 3264<br>*H 2000* | Port Cartier Entrance, E. | 50° 01.7′ N<br>66° 46.9′ W | **L.Fl.R.**<br>period 12s<br>fl. 2s, ec. 10s | 33<br>**10** | 7 | Gray round mast; 15. | Privately maintained.<br>**Whistle:** 1 bl. ev. 30s (bl. 3s, si. 27s).<br>**Radar reflector.** |
| 3268<br>*H 2001* | -W. | 50° 01.7′ N<br>66° 47.2′ W | **Fl.W.**<br>period 3s<br>fl. 1s, ec. 2s | 33<br>**10** | 9 | Gray round mast. | Privately maintained.<br>**Radar reflector.** |
| 3272<br>*H 1999* | Quebec Rayonier Range, front. | 50° 01.1′ N<br>66° 48.9′ W | **F.W.** | 27<br>**8** | | Triangular skeleton tower, fluorescent orange daymark, black stripe; 14. | Range privately maintained. |
| 3276<br>*H 1999.1* | -Rear, 369 meters 005°25′ from front. | 50° 01.3′ N<br>66° 48.9′ W | **F.W.** | 58<br>**18** | | Triangular skeleton tower, fluorescent orange daymark, black stripe; 33. | Visible on range line only. |
| 3280<br>*H 2010* | Ile du Grand Caouis, near S. point. | 49° 49.6′ N<br>67° 00.4′ W | **Fl.W.**<br>period 6s<br>fl. 1s, ec. 5s | 148<br>**45** | 7 | White octagonal tower, red upper portion; 33. | |
| 3284<br>*H 2018* | Egg Island, 183 meters from S. end of island. | 49° 37.3′ N<br>67° 10.6′ W | **Fl.W.**<br>period 6s<br>fl. 1s, ec. 5s | 64<br>**20** | 7 | White octagonal tower, red upper portion; 36. | |
| 3298<br>*H 2027* | Godbout wharf, on new ferry wharf. | 49° 19.3′ N<br>67° 35.5′ W | **F.R.** | 36<br>**11** | | Red and white square skeleton tower; 25. | Private light. |
| 3304<br>*H 2050* | Pointe St. Pancrace, extremity of point, E. side of entrance to Baie des Anglais. | 49° 15.2′ N<br>68° 04.7′ W | **Fl.W.**<br>period 6s<br>fl. 1s, ec. 5s | 83<br>**25** | 7 | Square skeleton tower, two fluorescent orange rectangular daymarks; 35. | |
| 3308<br>*H 2050.5* | Baie des Anglais Range, front, on point, N. end of bay. | 49° 16.1′ N<br>68° 07.8′ W | **F.G.** | 89<br>**27** | | Skeleton tower, fluorescent orange square daymark, white stripe; 51. | Visible on range line only.<br>Private lights. |
| 3312<br>*H 2050.6* | -Rear, 220 meters 312°19′ from front. | 49° 16.2′ N<br>68° 07.9′ W | **F.G.** | 125<br>**38** | | Skeleton tower, fluorescent orange square daymark, white stripe; 10. | |
| 3316<br>*H 2051* | Anse du Moulin Range, front. | 49° 15.3′ N<br>68° 08.1′ W | **F.R.** | 119<br>**36** | | On tank, fluorescent orange square daymark, white stripe. | Visible on range line only.<br>Private light. |
| 3320<br>*H 2051.1* | -Rear, 229 meters 237°18′ from front. | 49° 15.2′ N<br>68° 08.2′ W | **F.R.** | 221<br>**67** | | Skeleton tower, fluorescent orange daymark, white stripe; 12. | |
| 3321<br>*H 2052* | Anse du Moulin Entrance Range, front. | 49° 14.9′ N<br>68° 08.3′ W | **Fl.R.**<br>period 3.5s<br>fl. 1s, ec. 2.5s | 112<br>**34** | | On tank, fluorescent orange square daymark, white stripe. | **Horn:** 4 bl. ev. 30s.<br>Private light. |
| 3322<br>*H 2052.1* | -Rear, 182 meters 239°17′ from front. | 49° 14.8′ N<br>68° 08.4′ W | **Iso.R.**<br>period 10s | 196<br>**60** | | Fluorescent orange square daymark, white stripe. | |
| 3324<br>*H 2054* | **Baie Comeau.** | 49° 14.1′ N<br>68° 07.7′ W | **Fl.R.**<br>period 5s | 41<br>**12** | **15** | Square skeleton tower; 30. | Operates at night only. |
| 3325<br>*H 2055* | -Baie Comeau Ferry. | 49° 14.1′ N<br>68° 08.0′ W | **F.R.** | 17<br>**5** | 7 | Red and white square skeleton tower; 10. | Private light. |

| (1) No. | (2) Name and Location | (3) Position | (4) Characteristic | (5) Height | (6) Range | (7) Structure | (8) Remarks |
|---|---|---|---|---|---|---|---|
| | **CANADA-ST. LAWRENCE ESTUARY, NORTH SIDE** | | | | | | |
| | OUTARDES BAY: | | | | | | |
| 3336 *H 2056* | **-Pointe de Manicouagan.** | 49° 06.1′ N 68° 11.6′ W | **Fl.W.** period 5s | 125 **38** | **15** | Skeleton tower; 100. | Operates at night only. Emergency light. **Radar reflector.** |
| | -RACON | | **X(– • • –)** | | | | |
| 3348 *H 2063* | Cape Colombier. | 48° 49.2′ N 68° 52.6′ W | **Fl.W.** period 6s fl. 1s, ec. 5s | 79 **24** | 8 | Square skeleton tower; 30. | |
| | FORESTVILLE: | | | | | | |
| 3356 *H 2065* | -Baie Verte, outer end of breakwater. | 48° 44.3′ N 69° 02.9′ W | **Iso.R.** period 2s | 28 **9** | | Red and white square skeleton tower; 15. | Emergency light. |
| 3360 *H 2064* | **- -Point Rocheuse.** | 48° 44.4′ N 69° 02.9′ W | **Fl.W.** period 5s | 64 **20** | **15** | Square skeleton tower; 50. | Operates at night only. Emergency light. |
| 3364 *H 2066* | -Forestville Range, front. | 48° 44.2′ N 69° 03.8′ W | **F.G.** | 58 **18** | | Square skeleton tower, fluorescent orange rectangular daymark, black stripe; 20. | Visible on range line only. |
| 3368 *H 2066.1* | - -Rear, 241 meters 261°33′ from front. | 48° 44.1′ N 69° 04.0′ W | **F.G.** | 102 **31** | | Red and white square skeleton tower, fluorescent orange rectangular daymark, black stripe; 16. | |
| | LES ESCOUMINS: | | | | | | |
| 3380 *H 2088* | -Wharf, head. | 48° 20.8′ N 69° 23.4′ W | **Fl.G.** period 6s fl. 1s, ec. 5s | 40 **12** | 6 | On superstructure; 34. | Maintained from April 15 to December 10. **Radar reflector.** |
| 3388 *H 2090* | -Anse aux Basques Range, front. | 48° 19.1′ N 69° 24.9′ W | **F.R.** | 22 **7** | **16** | Red and white square skeleton tower, fluorescent orange rectangular daymark, black stripe; 15. | Visible on range line only. |
| 3392 *H 2090.1* | - -Rear, 69 meters 301°48′ from front. | 48° 19.1′ N 69° 24.9′ W | **F.R.** | 40 **12** | **16** | Red and white square skeleton tower, fluorescent orange rectangular daymark, black stripe; 15. | Visible on range line only. |
| 3393 *H 2094* | Escoumins East Range, front. | 48° 16.3′ N 69° 29.4′ W | **F.Y.** | | | Red and white square skeleton tower, fluorescent orange triangular daymark, black stripe; 16. | Visible on range line only. |
| 3394 *H 2094.1* | -Rear, 546 meters 310°03′ from front. | 48° 16.5′ N 69° 29.8′ W | **F.Y.** | | | Red and white square skeleton tower; 49. | Visible on range line only. |
| 3395 *H 2094.3* | Escoumins West Range, front. | 48° 15.6′ N 69° 30.3′ W | **F.Y.** | | | Red and white square skeleton tower, fluorescent orange triangular daymark, black stripe; 15. | Visible on range line only. |
| 3395.5 *H 2094.31* | -Rear, 331 meters 310° from front. | 48° 15.7′ N 69° 30.5′ W | **F.Y.** | | | Red and white square skeleton tower, fluorescent orange triangular daymark, black stripe; 20. | |
| 3396 | **Bon Desir.** | 48° 16.3′ N 69° 28.1′ W | **Fl.W.** period 5s | 146 **44** | **18** | White octagonal tower, red upper portion. | Emergency light. |
| 3432 *H 2104* | **Ile Rouge.** | 48° 04.2′ N 69° 33.3′ W | **Fl.W.** period 10s | 65 **20** | **16** | Gray round tower; 64. | Emergency light. |

| (1) No. | (2) Name and Location | (3) Position | (4) Characteristic | (5) Height | (6) Range | (7) Structure | (8) Remarks |
|---|---|---|---|---|---|---|---|
| | | | **CANADA-ST. LAWRENCE ESTUARY, NORTH SIDE** | | | | |
| 3436 *H 2106* | **Haut-fond Prince.** | 48° 06.5′ N 69° 36.9′ W | **Fl.W.** period 2.5s | 83 **25** | **20** | Tower, red and white bands. | Operates at night only. **Horn (3):** 1 bl. ev. 20s. Horns point 045°, 180° and 288°, sound alternately. Fog signal activated remotely on chan. 69 (156.475MHz). Mariners requiring signal must press button of VHF radio five (5) consecutive times at 1 second interval on chan. 69. Signal in operation for 60 minutes. |
| | SAGUENAY RIVER: | | | | | | |
| 3456 *H 2108* | -Baie Ste. Catherine. | 48° 06.9′ N 69° 43.3′ W | **Fl.G.** period 6s fl. 1s, ec. 5s | 30 **9** | 6 | Skeleton tower; 3. | Seasonal. |
| 3460 *H 2115* | - -Pointe de l'Islet. | 48° 08.1′ N 69° 43.0′ W | **Fl.W.** period 6s fl. 1s, ec. 5s | 39 **12** | 9 | Square skeleton tower; 30. | |
| 3464 *H 2112* | -Pointe Noire Range, front. | 48° 07.4′ N 69° 43.1′ W | **F.W.** | 92 **28** | **22** | Square skeleton tower, fluorescent orange daymark, black stripe; 35. | Visible on range line only. **Horn:** 1 bl. ev. 30s. Horn points 275°. Fog signal activated remotely on chan. 69 (156.475MHz). Mariners requiring signal must press button of VHF radio five (5) consecutive times at 1 second interval on chan. 69. Signal in operation for 60 minutes. Emergency light. |
| | | | **F.G.** | 92 **28** | 6 | | Visible 077°-257°. |
| 3468 *H 2112.1* | - -Rear, 427 meters 273°04′ from front. | 48° 07.4′ N 69° 43.4′ W | **F.W.** | 139 **42** | **22** | Square skeleton tower, fluorescent orange daymark, black stripe; 25. | Visible on range line only. Emergency light. |
| 3472 *H 2113* | -Anse du Portage, on wharf. | 48° 07.6′ N 69° 43.9′ W | **F.Y.** | 32 **10** | 8 | Square skeleton tower; 20. | Operates at night only. |
| 3480 *H 2118* | - -Anse a l'Eau, wharf, head. | 48° 08.3′ N 69° 43.7′ W | **F.G.** | 32 **10** | 6 | Square skeleton tower; 20. | |
| 3484 *H 2122* | -Cap de La Boule, N. side of river. | 48° 08.9′ N 69° 48.3′ W | **Fl.W.** period 6s fl. 1s, ec. 5s | 59 **18** | 8 | Red and white skeleton tower; 20. | |
| 3488 *H 2124* | -Anse de Sable. | 48° 09.1′ N 69° 51.3′ W | **Fl.W.** period 6s fl. 1s, ec. 5s | 22 **7** | 8 | Red and white square skeleton tower; 20. | |
| 3492 *H 2130* | -Anse a Pierrot, E. side of river, 1.9 kilometers above Grosse Roche. | 48° 14.1′ N 69° 53.7′ W | **Fl.W.** period 6s fl. 1s, ec. 5s | 43 **13** | 8 | Square skeleton tower; 30. | |
| 3496 *H 2128* | -Anse-de-Roche. | 48° 13.1′ N 69° 52.5′ W | **Iso.R.** period 2s | 29 **9** | 7 | Red and white square skeleton tower; 20. | Private light. |
| 3500 *H 2126* | -Pointe aux Crepes. | 48° 13.0′ N 69° 53.7′ W | **Fl.G.** period 6s fl. 1s, ec. 5s | 42 **13** | 5 | Red and white square skeleton tower; 25. | |
| 3504 *H 2131* | -Ile St. Louis, N. side of Island. | 48° 15.1′ N 70° 01.2′ W | **Fl.W.** period 6s fl. 1s, ec. 5s | 130 **40** | 8 | Red and white square skeleton tower; 30. | |
| 3508 *H 2133* | -Pointe Claveau. | 48° 15.6′ N 70° 06.9′ W | **Fl.W.** period 6s fl. 1s, ec. 5s | 50 **15** | 8 | Red and white square skeleton tower; 30. | |
| 3516 *H 2136* | -Pointe au Boeuf, near point, S. side of river. | 48° 16.3′ N 70° 12.2′ W | **Fl.W.** period 6s fl. 1s, ec. 5s | 49 **15** | 8 | Red and white square skeleton tower; 15. | |

| (1) No. | (2) Name and Location | (3) Position | (4) Characteristic | (5) Height | (6) Range | (7) Structure | (8) Remarks |
|---|---|---|---|---|---|---|---|
| | **CANADA-ST. LAWRENCE ESTUARY, NORTH SIDE** | | | | | | |
| 3520 *H 2138* | -Trinity Bay, N. side of river opposite La Niche. | 48° 21.2′ N 70° 20.7′ W | **Fl.W.** period 6s fl. 1s, ec. 5s | 59 **18** | 8 | Red and white square skeleton tower; 32. | |
| 3524 *H 2140* | -Cap Rouge. | 48° 22.5′ N 70° 32.2′ W | **Fl.W.** period 6s fl. 1s, ec. 5s | 48 **15** | 8 | Red and white square skeleton tower; 25. | |
| 3532 *H 2142* | -Cape East (Cap Est), S. extremity. | 48° 22.6′ N 70° 42.4′ W | **Fl.W.** period 6s fl. 1s, ec. 5s | 56 **17** | 8 | White octagonal tower; 27. | |
| 3536 *H 2142.2* | -Bagotville, wharf, head. | 48° 20.7′ N 70° 52.7′ W | **Iso.R.** period 2s | 30 **9** | 6 | Gray square mast; 25. | Operates at night only. |
| 3540 *H 2142.3* | Port-Alfred Range, front. | 48° 20.1′ N 70° 52.5′ W | **F.G.** | 50 **15** | | Mast on shed; 31. | Visible on range line only. Emergency light. Private light. |
| 3544 *H 2142.31* | -Rear, 122.4 meters 261°46′ from front. | 48° 20.1′ N 70° 52.6′ W | **F.G.** | 88 **27** | | Mast on shed; 69. | Visible on range line only. Emergency light. Private light. |
| | CHICOUTIMI HARBOR: | | | | | | |
| 3564 *H 2142.8* | -Pointe aux Pins. | 48° 25.1′ N 70° 49.9′ W | **Fl.Y.** period 6s fl. 1s, ec. 5s | 39 **12** | 7 | Red and white square skeleton tower; 22. | |
| 3568 *H 2143* | Poste St. Martin Range, front. | 48° 26.6′ N 70° 59.0′ W | **F.W.** | 77 **23** | | Red skeleton tower, enclosed upper portion, fluorescent orange daymark, black stripe; 45. | Visible on range line only. Emergency light. |
| 3572 *H 2143.1* | -Rear, 3,321 meters 287°19′ from front. | 48° 26.6′ N 70° 59.0′ W | **F.W.** | 176 **54** | | Square skeleton tower, fluorescent orange daymark, black; stripe. | Visible on range line only. |
| 3584 *H 2143.3* | Riviere Valin Range, E. of Riviere Valin mouth. | 48° 27.6′ N 70° 58.9′ W | **F.W.** | 91 **28** | | Skeleton tower, fluorescent orange daymark, black stripe; 86. | Visible on range line only. Emergency light. |
| 3588 *H 2143.31* | -Rear, 1027 meters 314°04′ from front. | 48° 28.0′ N 70° 59.5′ W | **F.W.** | 158 **48** | | Red and white square skeleton tower, fluorescent orange slatwork daymark, black stripe; 25. | Visible on range line only. Emergency light. |
| 3592 *H 2143.4* | Riviere du Caribou Range, N. side of Saguenay River. | 48° 27.4′ N 71° 00.6′ W | **F.W.** | 50 **15** | | Red and white square skeleton tower, fluorescent orange rectangular daymark, black stripe; 40. | Visible on range line only. Emergency light. |
| 3596 *H 2143.5* | -Rear, on W. bank Riviere du Caribou 229 meters 283°36′ from front. | 48° 27.4′ N 71° 00.8′ W | **F.W.** | 70 **21** | | Red and white square skeleton tower, fluorescent orange rectangular daymark, black stripe; 30. | Visible on range line only. Emergency light. |
| 3600 *H 2143.82* | Pointe a l'Ilet East, on dolphin. | 48° 27.0′ N 70° 59.1′ W | **Iso.Y.** period 2s | 5 **2** | | Round tower. | Emergency light. Private light. |
| 3604 *H 2143.8* | Pointe a l'Illet. | 48° 27.0′ N 70° 59.3′ W | **Iso.Y.** period 2s | 5 **2** | | Round tower. | Private light. |
| 3608 *H 2143.6* | Simard Range on N. side of Saguenay. | 48° 27.0′ N 71° 01.3′ W | **F.G.** | 29 **9** | | Square skeleton tower, fluorescent orange daymark, black stripes; 25. | |
| 3612 *H 2143.7* | -Rear, 212.9 meters 256°16′ from front. | 48° 27.0′ N 71° 01.5′ W | **F.G.** | 45 **14** | | Square skeleton tower, fluorescent orange daymark, black stripes; 40. | Visible on range line only. |
| 3616 *H 2143.9* | Riviere-du-Moulin lower Range, N. of Riviere-duMoulin. | 48° 26.1′ N 71° 01.5′ W | **F.G.** | 35 **11** | | Skeleton tower, fluorescent orange rectangular daymark, black stripe; 30. | |
| 3620 *H 2143.91* | -Rear, 197 meters 214°47′ from front. | 48° 26.0′ N 71° 01.6′ W | **F.G.** | 58 **18** | | Skeleton tower, fluorescent orange rectangular daymark, black stripe; 26. | |

| (1) No. | (2) Name and Location | (3) Position | (4) Characteristic | (5) Height | (6) Range | (7) Structure | (8) Remarks |
|---|---|---|---|---|---|---|---|
| | **CANADA-ST. LAWRENCE ESTUARY, NORTH SIDE** | | | | | | |
| 3632 *H 2144* | Riviere-du-Moulin Upper Range, E. of river mouth. | 48° 26.0′ N 71° 01.7′ W | **F.G.** | 31 **9** | | Skeleton tower, fluorescent orange rectangular daymark, black stripe; 21. | Visible on range line only. |
| 3636 *H 2144.1* | -Rear, 131 meters 081°37′ from front. | 48° 26.0′ N 71° 01.6′ W | **F.G.** | 58 **18** | | Skeleton tower, fluorescent orange rectangular daymark, black stripe; 26. | |
| 3652 *H 2166* | Cap de la Tete au Chien. | 47° 54.7′ N 69° 48.4′ W | **Fl.(2)W.** period 5s fl. 0.2s, ec. 0.8s fl. 0.2s, ec. 3.8s | 207 **63** | 13 | White octagonal tower. | Emergency light. |
| 3656 *H 2168* | St. Simeon, government wharf, head. | 47° 50.4′ N 69° 52.4′ W | **Iso.R.** period 2s | 28 **8** | 7 | Square skeleton tower; 20. | Operates at night only. **Whistle:** 1 bl. ev. 30s (bl. 3s, si. 27s). |
| 3660 *H 2182* | **Cap au Saumon.** | 47° 46.2′ N 69° 54.4′ W | **Fl.(3)W.** period 15s | 82 **25** | **20** | White octagonal tower, red upper portion; 46. | Emergency light. |
| 3662 *H 2167* | Hare Island, Ile aux Lievres, SW. head. | 47° 47.9′ N 69° 46.5′ W | **Fl.G.** period 6s fl. 1s, ec. 5s | 30 **9** | 5 | Square skeleton tower, orange and white rectangular daymarks with orange triangle in center, on NW. and NE. faces; 23. | **Radar reflector.** |
| 3668 *H 2186* | Cap a l'Aigle. | 47° 39.7′ N 70° 05.8′ W | **Iso.R.** period 2s | 28 **9** | 6 | Square skeleton tower; 16. | |
| 3670 *H 2187* | -Marina breakwater. | 47° 39.8′ N 70° 05.8′ W | **Fl.Y.** period 6s fl. 1s, ec. 5s | 21 **6** | 7 | Red and white square skeleton tower; 15. | Seasonal. Emergency light. Private light. |
| | MURRAY BAY: | | | | | | |
| 3676 *H 2194* | **-Point au Pic.** | 47° 37.4′ N 70° 08.4′ W | **Fl.R.** period 5s | 64 **20** | **20** | Square skeleton tower; 59. | Operates at night only. Emergency light. |
| 3680 *H 2202* | **Goose Cape.** | 47° 29.3′ N 70° 13.9′ W | **Fl.W.** period 6s fl. 1s, ec. 5s | 51 **16** | **20** | Square skeleton tower; 30. | |
| 3684 *H 2204* | -Wharf, head. | 47° 26.9′ N 70° 21.9′ W | **Iso.Y.** period 2s | 58 **18** | 8 | Red and white square skeleton tower; 50. | Emergency light. **Radar reflector.** |
| 3688 *H 2218* | Cap aux Corbeaux Range, front. | 47° 26.1′ N 70° 25.7′ W | **F.W.** | 108 **33** | **17** | Skeleton tower, fluorescent orange daymark; 100. | Emergency light. |
| | | | **F.W.** | 108 **33** | 8 | | Visible from eastward. |
| 3692 *H 2218.1* | -Rear, 374.6 meters 024°13′ from front. | 47° 26.3′ N 70° 25.6′ W | **F.W.** | 171 **52** | **17** | Square skeleton tower, fluorescent orange daymark; 25. | Emergency light. |
| | | | **F.W.** | 171 **52** | 8 | | Visible from eastward. |
| | ILE AUX COUDRES: | | | | | | |
| 3696 *H 2206* | -Head of wharf. | 47° 25.2′ N 70° 23.6′ W | **F.G.** | 45 **14** | 7 | On landing stage of superstructure. | |
| 3700 *H 2208* | **-Pointe de la Prairie.** | 47° 24.6′ N 70° 25.9′ W | **Fl.W.** period 2.5s | 52 **16** | **16** | Red round pile, white upper structure. | Emergency light. |
| 3728 *H 2254* | Sault au Cochon. | 47° 11.8′ N 70° 38.3′ W | **Fl.W.** period 6s fl. 1s, ec. 5s | 53 **16** | 8 | Red and white mast, fluorescent orange rectangular daymarks; 28. | Emergency light. **Radar reflector.** |
| 3740 *H 2255* | Cap Gribane Range, front. | 47° 08.5′ N 70° 41.2′ W | **F.W.** | 43 **13** | **17** | Square skeleton tower, fluorescent orange rectangular daymark; 25. | Visible on range line only. |
| 3744 *H 2255.1* | -Rear, 445.4 meters 023°52′ from front. | 47° 08.7′ N 70° 41.0′ W | **F.W.** | 89 **27** | **17** | Square skeleton tower, fluorescent orange rectangular daymark; 35. | Visible on range line only. |

| (1) No. | (2) Name and Location | (3) Position | (4) Characteristic | (5) Height | (6) Range | (7) Structure | (8) Remarks |
|---|---|---|---|---|---|---|---|
| | **CANADA-ST. LAWRENCE ESTUARY, NORTH SIDE** | | | | | | |
| 3748 *H 2261* | Brule Bank, downstream Range, front. | 47° 05.8′ N 70° 42.2′ W | **F.W.** | 33 **10** | **21** | White rectangular building, fluorescent orange rectangular daymark, slatwork upper portion, black stripe in center; 14. | Visible on range line only. |
| 3752 *H 2261.1* | -Rear, 1006 meters 213°21′ from front. | 47° 05.4′ N 70° 42.7′ W | **F.W.** | 98 **30** | **21** | White round tower, fluorescent orange top; 60. | Visible on range line only. |
| 3756 *H 2256* | Cap Rouge Range, front. | 47° 07.5′ N 70° 42.1′ W | **F.Y.** | 104 **32** | | Square skeleton tower, fluorescent orange daymark; 37. | |
| 3760 *H 2256.1* | -Rear, 1025 meters 221°13′ from front. | 47° 07.1′ N 70° 42.7′ W | **F.Y.** | 189 **58** | | Square skeleton tower, fluorescent orange daymark; 27. | |
| | **CANADA-ST. LAWRENCE RIVER** | | | | | | |
| 3772 *H 2259* | Cap Brule. | 47° 06.5′ N 70° 43.0′ W | **Iso.W.** period 2s | 134 **41** | 5 | Red and white square skeleton tower, fluorescent orange daymark; 20. | Emergency light. |
| 3776 *H 2262* | Brule Bank, upstream Range, front. | 47° 05.4′ N 70° 42.7′ W | **F.W.** | 29 **9** | **21** | White rectangular building, orange rectangular daymark, slatwork upper portion, black stripe; 13. | Visible on range line only. |
| | RACON | | **K(– • –)** | | | | |
| 3780 *H 2262.1* | -Rear, 1006 meters 033°25′ from front. | 47° 05.8′ N 70° 42.2′ W | **F.W.** | 98 **30** | **21** | White round tower, orange bands; 82. | Visible on range line only. |
| 3801 *H 2267* | Pte. Argentenage Range, front. | 47° 00.5′ N 70° 48.3′ W | **F.W.** | 89 **27** | | Square skeleton tower; 16. | Visible on range line only. Emergency light. |
| 3802 *H 2267.1* | - -Rear, 2,769 meters 213°30′ from front. | 46° 59.2′ N 70° 49.5′ W | **F.W.** | 217 **66** | | Skeleton tower; 114. | Emergency light. |
| 3812 *H 2278* | **St Francois.** | 46° 59.8′ N 70° 48.5′ W | **Fl.W.** period 5s | 37 **11** | **15** | Square skeleton tower; 31. | Emergency light. |
| 3836 *H 2274* | St-Michel-de-Bellechasse Range, front. | 46° 52.5′ N 70° 55.0′ W | **F.W.** | 92 **28** | | Skeleton tower, fluorescent orange slatwork daymark, black stripe; 76. | Emergency light. |
| 3840 *H 2274.1* | -Rear, 1738 meters 213°13′ from front. | 46° 51.7′ N 70° 55.8′ W | **F.W.** | 209 **64** | | Skeleton tower, fluorescent orange slatwork daymark, black stripe; 77. | Visible on range line only. Emergency light. |
| | ORLEANS ISLAND: | | | | | | |
| 3848 *H 2282* | -St. Jean-d'Orleans. | 46° 54.9′ N 70° 53.8′ W | **Fl.R.** period 5s | 36 **11** | 12 | Square skeleton tower, 3 fluorescent orange rectangular slatwork daymarks; 30. | Emergency light. |
| | -RACON | | **G(– – •)** | | | | |
| 3852 *H 2284* | **-St. Laurent-d'Orleans.** | 46° 51.5′ N 71° 00.2′ W | **Fl.G.** period 5s | 40 **12** | **15** | Square skeleton tower; 35. | Emergency light. |
| 3860 *H 2285* | -Beaumont Range, front. | 46° 50.0′ N 71° 01.9′ W | **F.W.** | 175 **53** | | Skeleton tower, black stripe, fluorescent orange slatwork daymark; 65. | Emergency light. |
| 3864 *H 2285.1* | - -Rear, 1624 meters 233°40′ from front. | 46° 49.4′ N 71° 02.9′ W | **F.W.** | 291 **89** | | Skeleton tower, black stripe with fluorescent orange slatwork daymark; 75. | Visible on range line only. Emergency light. |
| 3868 *H 2286* | -Pointe de la Martiniere Range, front. | 46° 49.7′ N 71° 07.0′ W | **F.W.** | 145 **44** | | Skeleton tower; 64. | Visible on range line only. Emergency light. |
| 3872 *H 2286.1* | - -Rear, 655 meters 252°01′ from front. | 46° 49.6′ N 70° 07.5′ W | **F.W.** | 214 **65** | | Skeleton tower; 108. | Visible on range line only. Emergency light. |

| (1) No. | (2) Name and Location | (3) Position | (4) Characteristic | (5) Height | (6) Range | (7) Structure | (8) Remarks |
|---|---|---|---|---|---|---|---|
| | | | **CANADA-ST. LAWRENCE RIVER** | | | | |
| 3876 *H 2288* | **-Pointe du Bout de l'Ile.** | 46° 50.7′ N 71° 07.9′ W | **Fl.Y.** period 5s | 50 **15** | **16** | Gray square skeleton tower; 45. | Emergency light. |
| 3884 *H 2290* | -Domaine Range, front. | 47° 01.1′ N 70° 49.7′ W | **F.W.** | 38 **12** | | Red and white square skeleton tower, fluorescent orange daymark; 32. | |
| 3888 *H 2290.1* | --Rear, 788 meters 226°14′ from front. | 47° 00.8′ N 70° 50.2′ W | **F.W.** | 122 **37** | | Red and white square skeleton tower, fluorescent orange daymark; 32. | |
| | ORLEANS ISLAND CHANNEL: | | | | | | |
| 3900 *H 2304* | -Ste. Anne de Beaupre Range, front. | 47° 01.2′ N 70° 55.7′ W | **Iso.Y.** period 2s | 381 **116** | | Red and white square skeleton tower, fluorescent orange daymark, black stripe; 30. | Visible on range line only. Seasonal. Emergency light. |
| 3904 *H 2304.1* | --Rear, 1283 meters 254° from front. | 47° 01.1′ N 70° 56.7′ W | **Iso.Y.** period 2s | | | Red and white square skeleton tower, fluorescent orange daymark, black stripe; 30. | Visible on range line only. Seasonal. Emergency light. |
| 3924 *H 2300* | -Pointe St. Pierre, Orleans Island, S. side of channel, front. | 46° 55.6′ N 71° 02.5′ W | **F.G.** | 21 **6** | | Square skeleton tower, fluorescent orange daymark, black stripe; 20. | Visible on range line only. Seasonal. Emergency light. |
| 3928 *H 2300.1* | --Rear, 167 meters 218°36′ from front. | 46° 55.5′ N 71° 02.5′ W | **F.G.** | 43 **13** | | Square skeleton tower, fluorescent orange daymark, black stripe; 40. | Visible on range line only. Seasonal. Emergency light. |
| 3932 *H 2294* | -Ste-Famille Range, front. | 46° 57.9′ N 70° 58.6′ W | **F.G.** | 61 **19** | | Square skeleton tower, fluorescent orange daymark, black stripe; 60. | Seasonal. Emergency light. |
| 3936 *H 2294.1* | --Rear, 609 meters 052°36′ from front. | 46° 58.1′ N 70° 58.5′ W | **F.G.** | 164 **50** | | Square skeleton tower, fluorescent orange daymark, black stripe; 50. | Visible on range line only. |
| | | | **F.G.** | 164 **50** | | | Visible on bearing 120°. |
| 3940 *H 2310* | -L'Ange Gardien Range, front. | 46° 53.9′ N 71° 07.3′ W | **F.G.** | 48 **15** | | Red and white square skeleton tower, fluorescent orange daymark, black stripe; 45. | Visible on range line only. Seasonal. Emergency light. |
| 3942 *H 2310.1* | --Rear, 415 meters, 023°43′ from front. | 46° 54.1′ N 71° 07.1′ W | **F.G.** | 81 **25** | | Red and white square skeleton tower, fluorescent orange daymark, black stripe; 44. | Seasonal. Emergency light. |
| | QUEBEC: | | | | | | |
| 3980 *H 2318* | **-Quebec Range,** front. | 46° 49.3′ N 71° 12.0′ W | **Iso.G.** period 2s | 65 **20** | **16** | Red square skeleton tower, fluorescent orange daymark, black stripe; 61. | Visible on range line only. Emergency light. |
| 3984 *H 2318.1* | --Rear, 462 meters 228°28′ from front. | 46° 49.1′ N 71° 12.2′ W | **Iso.G.** period 2s | 92 **28** | **16** | Skeleton tower, fluorescent orange slatwork daymark, black stripe; 84. | Visible on range line only. Emergency light. |
| 3988 *H 2321* | -Queen's Wharf, on SE. corner of shed. | 46° 48.6′ N 71° 12.2′ W | **Iso.R.** period 2s | 63 **19** | 6 | | Intensified on bearing 280°. Emergency light. |
| 4004 *H 2323* | **-Quebec Yacht Club Range,** front. | 46° 47.0′ N 71° 14.2′ W | **F.R.** | 16 **5** | **16** | Red and white square skeleton tower, fluorescent orange daymark, black stripe; 10. | Visible on range line only. Seasonal. Emergency light. Private light. |
| 4008 *H 2323.1* | --Rear, 19.6 meters 298°57′ from front. | 46° 47.0′ N 71° 14.2′ W | **F.R.** | 27 **8** | **16** | Red and white square skeleton tower, fluorescent orange daymark, black stripe; 20. | Visible on range line only. Seasonal. Emergency light. Private light. |
| | -Quebec Yacht Club: | | | | | | |
| 4012 *H 2323.3* | --Marina East, E. breakwater, outer end. | 46° 47.0′ N 71° 14.1′ W | **F.Y.** | 16 **5** | 8 | Red and white square skeleton tower; 10. | Seasonal. Emergency light. Private light. |

| (1) No. | (2) Name and Location | (3) Position | (4) Characteristic | (5) Height | (6) Range | (7) Structure | (8) Remarks |
|---|---|---|---|---|---|---|---|
| | | | **CANADA-ST. LAWRENCE RIVER** | | | | |
| 4016 *H 2323.4* | - - -West, W. breakwater, outer end. | 46° 47.0′ N 71° 14.1′ W | **Iso.W.** period 2s | 14 **4** | 8 | Red and white square skeleton tower; 11. | Seasonal. Emergency light. Private light. |
| 4020 *H 2324* | -Pointe a Puiseaux (Sillery). | 46° 46.3′ N 71° 14.6′ W | **Fl.R.** period 5s | 27 **8** | **16** | Red and white square skeleton tower; 16. | Emergency light. |
| 4028 *H 2326* | Quebec Bridge, at ″THE SAULT″. | 46° 44.8′ N 71° 17.3′ W | **2 F.W.** | 150 **46** | | | |
| | | | **2 F.R.** | 88 **27** | | | |
| | | | **Iso.G.** period 2s | 169 **52** | | | Visible eastward. |
| | | | **Iso.G.** period 2s | 165 **50** | | | Visible westward. |
| 4029 *H 2328* | Pierre Laporte Bridge. | 46° 44.8′ N 71° 17.3′ W | **4 F.W.** | 150 **46** | | | Located west of Quebec Bridge. |
| | | | **4 F.R.** | 145 **44** | | | |
| | | | **2 F.G.** | 150 **46** | | | |
| 4032 *H 2330* | **Pointe a Basile Range,** front. | 46° 43.8′ N 71° 19.8′ W | **F.W.** | 195 **59** | **21** | Skeleton tower, fluorescent orange slatwork daymark, black stripe; 126. | Visible downstream to Quebec Bridge. F.W. visible on range line only. Emergency light. |
| | | | **Iso.R.** period 2s | 194 **59** | | | |
| 4036 *H 2330.1* | -Rear, 1241 meters 077°32′ from front. | 46° 44.0′ N 71° 18.8′ W | **F.W.** | 287 **88** | **21** | Skeleton tower, fluorescent orange slatwork daymark, black stripe; 116. | Visible on range line only. Emergency light. |
| 4048 *H 2332* | Pointe St. Nicholas. | 46° 42.1′ N 71° 26.8′ W | **F.G.** | 155 **47** | 6 | Red and white square skeleton tower with fluorescent orange rectangular slatwork daymark; 44. | Emergency light. |
| 4082 *H 2333.2* | Vauquelin Range, front, Club Nautique. | 46° 41.8′ N 71° 34.5′ W | **F.G.** | 13 **4** | | Black round mast; 7. | Visible on range line only. |
| 4086 *H 2333.21* | -Rear, 45.5 meters 321°22′ from front. | 46° 41.8′ N 71° 34.5′ W | **F.G.** | 21 **6** | | Side of boathouse. | Private light. |
| 4096 *H 2334* | **Pointe aux Trembles.** | 46° 41.8′ N 71° 34.5′ W | **Fl.W.** period 5s | 32 **10** | **15** | Red and white square skeleton tower; 26. | Emergency light. |
| | RACON | | **G(– – •)** | | | | |
| 4104 *H 2335.9* | St. Antoine Traverse Range, front. | 46° 40.0′ N 71° 34.9′ W | **F.G.** | 56 **17** | **15** | Square skeleton tower, fluorescent orange daymark, black stripe; 5o. | Visible on range line only. Emergency light. |
| 4108 *H 2336* | -Rear, 321 meters 227°37′ from front. | 46° 39.9′ N 71° 35.0′ W | **F.G.** | 188 **57** | **15** | Square skeleton tower, fluorescent orange daymark, black stripe; 55. | Visible on range line only. Emergency light. |
| 4112 *H 2336.1* | St. Antoine Upper Range, front. | 46° 40.0′ N 71° 35.1′ W | **F.G.** | 33 **10** | **17** | White tower, fluorescent orange daymark, black stripe; 19. | Visible on range line only. Emergency light. |
| 4116 *H 2335.9* | -Rear, 250 meters 071°56′ from front. | 46° 40.0′ N 71° 34.9′ W | **F.G.** | 55 **17** | **17** | Skeleton tower, white upper portion, fluorescent orange daymark, black stripe; 50. | Visible on range line only. Emergency light. |
| 4124 *H 2340* | Ste. Croix Range, edge of bank, front. E. of Ste. Croix Wharf. | 46° 37.7′ N 71° 42.0′ W | **F.W.** | 197 **60** | | Square skeleton tower, fluorescent orange rectangular daymark facing eastward, black stripe with orange slatwork daymark facing westward; 25. | Visible on range line only. Emergency light. |

| (1) No. | (2) Name and Location | (3) Position | (4) Characteristic | (5) Height | (6) Range | (7) Structure | (8) Remarks |
|---|---|---|---|---|---|---|---|
| | | | **CANADA-ST. LAWRENCE RIVER** | | | | |
| 4128<br>*H 2340.1* | -Rear, 482 meters 117°02′ from front. | 46° 37.6′ N<br>71° 41.7′ W | **F.W.** | 246<br>**75** | | Square skeleton tower, fluorescent orange rectangular daymark, facing eastward, black stripe with fluorescent orange slatwork daymark facing westward; 50. | Visible on range line only.<br>Emergency lights. |
| | | | **F.G.** | 243<br>**74** | | | Visible E. of 137°. |
| | -RACON | | **N(– •)** | | | | |
| 4130<br>*H 2338* | Ste. Croix Est. | 46° 38.4′ N<br>71° 38.2′ W | **F.G.** | 34<br>**10** | 6 | Red and white square tower with fluorescent orange rectangular daymark on N., E., and W., faces; 30. | Emergency light. |
| 4148<br>*H 2342* | Ste. Croix. | 46° 37.7′ N<br>71° 44.0′ W | **Iso.Y.**<br>period 2s | 48<br>**15** | 8 | Red and white square skeleton tower with fluorescent orange rectangular slatwork daymark; 40. | Visible 189°-262°.<br>Emergency light. |
| 4180<br>*H 2343* | Pointe au Platon. | 46° 40.2′ N<br>71° 51.0′ W | **Iso.Y.**<br>period 2s | 33<br>**10** | 6 | Red and white square skeleton tower, orange fluorescent slatwork daymark on N. and W. faces; 30. | Visible 087°45′-272°.<br>Emergency light.<br>**Radar reflector.** |
| 4192<br>*H 2347* | Portneuf, on outer end of wharf, E. side. | 46° 40.9′ N<br>71° 52.6′ W | **Iso.R.**<br>period 2s | 28<br>**9** | 6 | Square skeleton tower; 26. | Emergency light. |
| 4204<br>*H 2346* | Portneuf-en-haut Range, front. | 46° 41.4′ N<br>71° 52.2′ W | **F.G.** | 66<br>**20** | **18** | Square skeleton tower, fluorescent orange daymark, black stripe; 60. | Visible on range line only.<br>Emergency light. |
| 4208<br>*H 2346.1* | -Rear, 600 meters 028°29′ from front. | 46° 41.7′ N<br>71° 52.0′ W | **F.G.** | 134<br>**41** | **18** | Square skeleton tower, fluorescent orange daymark, black stripe; 50. | Visible on range line only.<br>Emergency light. |
| 4228<br>*H 2348* | Lotbiniere Range, front. | 46° 36.7′ N<br>71° 57.4′ W | **F.W.** | 53<br>**16** | | Red skeleton tower with white enclosed upper portion, orange fluorescent daymark, black stripe; 40. | Visible on range line only.<br>Emergency light. |
| 4232<br>*H 2348.1* | -Rear, 886.9 meters 222° from front. | 46° 36.3′ N<br>71° 57.8′ W | **F.W.** | 134<br>**41** | | Red skeleton tower, white enclosed upper portion, fluorescent orange daymark, black stripe; 51. | Emergency light. |
| 4236<br>*H 2350* | Barre a Boulard Range, front. | 46° 39.6′ N<br>71° 52.6′ W | **F.W.** | 169<br>**52** | | Red skeleton tower, white enclosed upper portion, fluorescent orange daymark, black stripe; 51. | Visible on range line only.<br>Emergency light. |
| 4240<br>*H 2350.1* | -Rear, 1043 meters 054° from front. | 46° 39.9′ N<br>71° 51.9′ W | **F.W.** | 234<br>**71** | | Rectangular skeleton tower, fluorescent orange slatwork daymark, black stripe; 72. | Emergency light. |
| 4244<br>*H 2349* | **Ile Richelieu.** | 46° 38.6′ N<br>71° 54.6′ W | **F.G.** | 42<br>**13** | **21** | Fluorescent orange and white block. | Visible 160°-250°.<br>Intensified on bearing 211°. |
| | | | **F.Y.** | 38<br>**12** | | | Visible on bearing 054°. |
| | RACON | | **M(– –)** | | | | |
| 4284<br>*H 2354* | Pointe Langlois, on E. of point on S. shore. | 46° 35.0′ N<br>71° 59.4′ W | **Iso.G.**<br>period 2s | 71<br>**22** | 6 | Square skeleton tower, fluorescent orange rectangular daymarks on N., E. and W. faces; 35. | Emergency light. |
| 4308<br>*H 2356* | Calvaire (Calvary) Range, front. | 46° 33.4′ N<br>72° 05.2′ W | **F.G.** | 128<br>**39** | **17** | White skeleton tower, fluorescent orange daymark, black stripe; 28. | Visible on range line only.<br>F.G. 6M, visible 360°, on same structure.<br>Emergency light. |
| 4312<br>*H 2356.1* | -Rear, 616 meters 238°29′ from front. | 46° 32.2′ N<br>72° 05.6′ W | **F.G.** | 177<br>**54** | **17** | Skeleton tower, fluorescent orange daymark, black stripe; 65. | Visible on range line only.<br>F.G. 6M, visible 360°, on same structure.<br>Emergency light. |

| (1) No. | (2) Name and Location | (3) Position | (4) Characteristic | (5) Height | (6) Range | (7) Structure | (8) Remarks |
|---|---|---|---|---|---|---|---|
| | | | **CANADA-ST. LAWRENCE RIVER** | | | | |
| 4316 *H 2358* | Leclercville (Ste. Emmelie) Range, front. | 46° 33.7′ N 72° 00.8′ W | **F.G.** | 121 **37** | **17** | Gray square skeketon tower, slatwork fluorescent orange daymark, black, stripe; 30. | Visible on range line only. Emergency light. |
| | | | **F.G.** | 121 **37** | 6 | | Visible 360°. |
| 4320 *H 2358.1* | -Rear, 1041.8 meters 092°42′ from front. | 46° 33.7′ N 72° 00.0′ W | **F.G.** | 186 **57** | **17** | White skeleton tower, slatwork fluorescent orange daymark, black stripe; 36. | Visible on range line only. Emergency light. |
| | | | **F.G.** | 186 **57** | 6 | | Visible 360°. |
| 4332 *H 2360* | La Perade Range, front. | 46° 34.1′ N 72° 10.4′ W | **F.G.** | 59 **18** | 14 | White skeleton tower, red top, fluorescent orange daymark, black stripe; 59. | Visible on range line only. Emergency light. |
| 4336 *H 2360.1* | -Rear, 1,210.6 meters 272°35′ from front. | 46° 34.1′ N 72° 11.4′ W | **F.G.** | 88 **27** | 14 | White skeleton tower, fluorescent orange daymark, black stripe; 81. | Visible on range line only. Emergency light. |
| 4340 *H 2362* | Pointe des Grondines Range, front. | 46° 34.7′ N 72° 04.2′ W | **F.G.** | 48 **15** | 14 | Skeleton tower on white pile, fluorescent orange daymark, black stripe. | Visible on range line only. |
| 4344 *H 2362.1* | -Rear, 2438 meters 066°38′ from front. | 46° 35.2′ N 72° 02.5′ W | **F.G.** | 127 **39** | 14 | White skeleton tower, fluorescent orange daymark, black stripe; 107. | Visible on range line only. Emergency light. |
| | -RACON | | **K(– • –)** | | | | |
| 4348 *H 2364* | **Pointe des Grondines, Upper Range,** front. | 46° 35.1′ N 72° 05.9′ W | **F.G.** | 23 **7** | **17** | White round tower, fluorescent orange daymark, black stripe; 21. | Visible on range line only. |
| 4352 *H 2364.1* | -Rear, 2012 meters 047°20′ from front. | 46° 35.8′ N 72° 04.8′ W | **F.G.** | 90 **27** | **17** | White skeleton tower, fluorescent orange slatwork daymark, black stripe; 45. | Visible on range line only. |
| 4356 *H 2361* | Deschaillons Wharf, NW. corner. | 46° 33.7′ N 72° 06.4′ W | **Fl.G.** period 5s fl. 1s, ec. 4s | 36 **11** | 11 | White round mast; 30. | Emergency light. **Radar reflector.** |
| 4424 *H 2366* | Batiscan Range, front. | 46° 30.6′ N 72° 14.4′ W | **F.G.** | 46 **14** | 14 | Platform on two white round masts, fluorescent orange daymark, black stripe; 20. | Emergency light. |
| 4428 *H 2366.1* | -Rear, 441 meters 240°15′ from front. | 46° 30.4′ N 72° 04.8′ W | **F.G.** | 74 **23** | 14 | Skeleton structure, enclosed upper portion, fluorescent orange daymark, black stripe; 56. | Emergency light. |
| 4436 *H 2368* | Les Becquets, root of wharf. | 46° 30.5′ N 72° 12.4′ W | **F.G.** | 28 **9** | 7 | White round mast; 18. | Emergency light. |
| 4460 *H 2366.4* | Batiscan Wharf. | 46° 30.0′ N 72° 14.8′ W | **Fl.Y.** period 4s fl. 0.5s, ec. 3.5s | 43 **13** | 6 | White round mast. | Emergency light. |
| 4472 *H 2370* | Gentilly Range, on flats N. of Gentilly, front. | 46° 25.8′ N 72° 12.8′ W | **F.G.** | 26 **8** | | White tower, fluorescent orange daymark. | Operates at night only. |
| | RACON | | **K(– • –)** | | | | |
| 4476 *H 2370.1* | -Rear, 2597 meters 197°45′ from front. | 46° 24.5′ N 72° 16.4′ W | **F.G.** | 101 **31** | | Skeleton tower, white enclosed upper portion, fluorescent orange daymark, black stripe; 113. | Visible on range line only. |
| 4480 *H 2372* | Pointe a la Citrouille, on beach. | 46° 27.1′ N 72° 16.1′ W | **F.G.** | 68 **21** | | Skeleton tower, fluorescent orange and white daymark; 51. | Emergency light. |
| 4528 *H 2380* | **Champlain, Upper Range,** front. | 46° 26.1′ N 72° 21.4′ W | **2 F.G.** | 42 **13** | **17** | White round mast, fluorescent orange rectangular daymark, black stripe; 25. | Visible on range line only. Emergency light. |

| (1) No. | (2) Name and Location | (3) Position | (4) Characteristic | (5) Height | (6) Range | (7) Structure | (8) Remarks |
|---|---|---|---|---|---|---|---|
| | | | **CANADA-ST. LAWRENCE RIVER** | | | | |
| 4532<br>*H 2380.1* | -Rear, 455 meters 264° from front. | 46° 26.1′ N<br>72° 21.8′ W | **2 F.G.** | 113<br>**34** | | Skeleton tower, white enclosed upper portion, fluorescent orange daymark, black stripe; 72. | Visible on range line only.<br>Emergency light. |
| 4544<br>*H 2382* | Champlain. | 46° 26.4′ N<br>72° 20.7′ W | **Fl.R.**<br>period 5s<br>fl. 1s, ec. 4s | 49<br>**15** | | White skeleton tower, fluorescent orange slatwork daymark; 45. | Operates at night only. |
| | | | **F.G.** | 45<br>**14** | | | Visible 7°30′ each side of 221°.<br>Operates at night only. |
| 4560<br>*H 2387* | Pointe a Bigot. | 46° 24.9′ N<br>72° 23.0′ W | **Fl.R.**<br>period 6s | 50<br>**15** | 5 | White skeleton tower, fluorescent orange rectangular slatwork daymark; 45. | Operates at night only.<br>Emergency light.<br>**Radar reflector.** |
| 4588<br>*H 2384* | Becancour Range, front. | 46° 22.4′ N<br>72° 27.0′ W | **F.G.** | 23<br>**7** | **18** | White structure, fluorescent orange daymark, black stripe; 21. | Emergency light. |
| | | | **F.G.** | 26<br>**8** | 6 | | |
| 4592<br>*H 2384.1* | -Rear, on beach about 1798 meters 230°10′ from front. | 46° 21.8′ N<br>72° 28.1′ W | **F.G.** | 71<br>**22** | **17** | Skeleton structure enclosed upper portion, fluorescent orange daymark, black stripe; 56. | Visible on range line only.<br>Emergency light. |
| 4608<br>*H 2386* | Becancour, Upper Traverse Range, front. | 46° 23.3′ N<br>72° 23.7′ W | **F.G.** | 27<br>**8** | | White round tower, fluorescent orange daymark, black stripe; 11. | Emergency light. |
| 4612<br>*H 2386.1* | -Rear, 669 meters 075°50′ from front. | 46° 23.4′ N<br>72° 23.2′ W | **F.G.** | 60<br>**18** | | Skeleton structure, fluorescent orange daymark, black stripe; 50. | Emergency light. |
| 4614 | Port of Becancour. | 46° 24.0′ N<br>72° 22.5′ W | **F.Y.** | | | Yellow structure with black stripes. | Visible on bearing 167°44′.<br>Private light. |
| 4624<br>*H 2388* | Cap de la Madeleine Wharf Range, SW. corner of wharf, front. | 46° 21.9′ N<br>72° 29.8′ W | **F.G.** | 34<br>**10** | | Skeleton structure, fluorescent orange rectangular daymark, black stripe; 25. | Emergency light. |
| 4628<br>*H 2388.1* | -Rear, 147 meters 242°32′ from front. | 46° 21.9′ N<br>72° 29.9′ W | **F.G.** | 69<br>**21** | | White skeleton structure fluorescent orange rectangular daymark, black stripe; 40. | Emergency light. |
| 4636<br>*H 2390* | Cap de la Madeleine Lower Range, front. | 46° 23.6′ N<br>72° 27.7′ W | **F.G.** | 61<br>**19** | | Skeleton tower, fluorescent orange daymark, black stripe; 30. | Visible on range line only.<br>Emergency light. |
| 4640<br>*H 2390.1* | -Rear, 975 meters 037°31′ from front. | 46° 24.0′ N<br>72° 27.3′ W | **F.G.** | | | Skeleton tower, fluorescent orange daymark, black stripe; 71. | Visible on range line and from side.<br>Emergency light. |
| | | | **Iso.G.**<br>period 2s | 108<br>**33** | | | Reference light. |
| 4656<br>*H 2389* | Pte. des Chernaux. | 46° 21.3′ N<br>72° 30.5′ W | **Fl.W.**<br>period 5s | 39<br>**12** | 7 | White round mast; 30. | Operates at night only. |
| 4680<br>*H 2392* | Ste. Angele Range, front. | 46° 18.8′ N<br>72° 34.0′ W | **F.G.** | 25<br>**8** | | White round tower, fluorescent orange rectangular daymark, black stripe. | Visible on range line only.<br>Emergency light. |
| 4684<br>*H 2392.1* | -Rear, 223 meters 228°47′ from front. | 46° 18.7′ N<br>72° 34.2′ W | **F.G.** | 45<br>**14** | | White round tower, fluorescent orange rectangular daymark, black stripe; 43. | Emergency light. |
| 4702 | Trois-Rivieres Bridge, W. RACON. | 46° 18.5′ N<br>72° 33.8′ W | **T(–)** | | 10 | | |
| 4702.1 | Trois-Rivieres Bridge, E. RACON. | 46° 18.4′ N<br>72° 33.7′ W | **H(• • • •)** | | 10 | | |
| 4728<br>*H 2398.4* | Port St. Francois wharf. | 46° 16.4′ N<br>72° 37.2′ W | **Fl.Y.**<br>period 5s<br>fl. 1s, ec. 4s | 33<br>**10** | | White tower; 20. | Emergency light.<br>**Radar reflector.** |

| (1) No. | (2) Name and Location | (3) Position | (4) Characteristic | (5) Height | (6) Range | (7) Structure | (8) Remarks |
|---|---|---|---|---|---|---|---|
| | | | **CANADA-ST. LAWRENCE RIVER** | | | | |
| 4732 *H 2398* | Port St. Francois Range, front, on pier. | 46° 16.3′ N 72° 37.2′ W | **F.G.** | 35 **11** | | White structure, fluorescent orange daymark, black stripe; 36. | Visible on range line only. Emergency light. |
| 4736 *H 2398.1* | -Rear, 1373 meters 068°25′ from front. | 46° 16.6′ N 72° 36.2′ W | **F.G.** | 62 **19** | | Red skeleton structure, white enclosed upper portion, fluorescent orange daymark, black stripe; 47. | Visible on range line only. Emergency light. |
| | LAKE ST. PETER: | | | | | | |
| 4748 *H 2400* | -Nicolet Sector, on pier. | 46° 15.5′ N 72° 39.1′ W | **Iso.W.** period 2s | 29 **9** | 8 | Black and white square tower; 20. | W. 353°-173°, G.-353°. Operates at night only. **Radar reflector.** |
| | | | **Iso.G.** period 2s | | 5 | | |
| | -RACON | | **G(– – •)** | | | | |
| 4752 *H 2401* | -Range, front. | 46° 15.6′ N 72° 37.8′ W | **F.G.** | 26 **8** | | White round tower, fluorescent orange daymark, black stripe; 12. | Visible on range line only. Emergency light. |
| 4756 *H 2401.1* | - -Rear, 583 meters 096°45′ from front. | 46° 15.5′ N 72° 37.4′ W | **F.G.** | 94 **29** | | Skeleton structure, fluorescent orange daymark, black stripe; 71. | Visible on range line only. Emergency light. |
| 4804 *H 2402* | -Pointe du Lac Range, front. | 46° 16.1′ N 72° 41.7′ W | **F.G.** | 41 **12** | 11 | White round tower, fluorescent orange daymark, black stripe; 12. | Visible on range line only. **Radar reflector.** |
| | | | **Iso.Y.** period 2s | 41 **12** | 5 | White round tower, fluorescent orange daymark, black stripe; 12. | Operates at night only. |
| 4808 *H 2402.1* | - -Rear, 2263 meters 056°08′ from front. | 46° 16.8′ N 72° 40.3′ W | **F.G.** | 161 **49** | 10 | White square skeleton tower, fluorescent orange daymark, black stripe; 107. | Visible on range line only. Operates at night only. |
| | LAKE ST. PETER: | | | | | | |
| 4872 *H 2404* | -Yamachiche Bend. | 46° 13.0′ N 72° 49.2′ W | **Iso.R.** period 2s | 41 **13** | 5 | White round tower, red bands; 20. | Operates at night only. **Radar reflector.** |
| 4888 *H 2405* | -Curve West Range, front. | 46° 12.3′ N 72° 49.8′ W | **F.W.** | 34 **10** | | White round tower, fluorescent red daymark, black stripe. | Visible on range line only. Operates at night only. |
| | -RACON | | **M(– –)** | | 10 | | |
| 4892 *H 2405.1* | - -Rear, 763 meters 236° from front. | 46° 12.1′ N 72° 50.3′ W | **F.W.** | 84 **26** | | White tower, fluorescent orange daymark; 42. | Operates at night only. |
| 4932 *H 2408* | -Lac St. Pierre Upstream Range, front. | 46° 11.2′ N 72° 55.0′ W | **F.G.** | 40 **12** | 14 | Round tower, fluorescent orange daymark; 11. | Visible on range line only. **Radar reflector.** |
| | | | **Fl.G.** period 6s | 38 **12** | 4 | | Operates at night only. |
| 4936 *H 2408.1* | - -Rear, 914 meters 249°57′ from front. | 46° 11.0′ N 72° 55.7′ W | **F.G.** | 75 **23** | 14 | Skeleton tower, fluorescent orange square daymark; 52. | Visible on range line only. **Radar reflector.** |
| | | | **Iso.R.** period 2s | 80 **24** | 5 | | Operates at night only. |
| | - -RACON | | **N(– •)** | | 10 | | |
| 4940 *H 2409* | -Curve No. ″2″ Downstream Range, front. | 46° 11.7′ N 72° 53.8′ W | **F.G.** | 38 **12** | 10 | White round tower, fluorescent orange daymark; 11. | Visible on range line only. Operates at night only. **Radar reflector.** |
| | | | **Iso.W.** period 2s | 36 **11** | 6 | | Reference light. Visible 360°. |

| (1) No. | (2) Name and Location | (3) Position | (4) Characteristic | (5) Height | (6) Range | (7) Structure | (8) Remarks |
|---|---|---|---|---|---|---|---|
| | | | **CANADA-ST. LAWRENCE RIVER** | | | | |
| 4944 *H 2409.1* | --Rear, 611 meters 044°06′ from front. | 46° 11.9′ N 72° 53.4′ W | **F.G.** | 70 **21** | | White skeleton tower, fluorescent orange daymark; 58. | Visible on range line only. Operates at night only. |
| | | | **Iso.G.** period 2s | 72 **22** | 4 | | Reference light. Operates at night only. Visible 360°. |
| 4956 *H 2410* | -Louiseville. | 46° 13.3′ N 72° 55.5′ W | **F.G.** | 26 **8** | | White round tower, fluorescent orange daymark; 19. | Visible on bearing 334.5°. |
| 4988 *H 2411* | -Maskinonge Curve. | 46° 09.4′ N 72° 56.5′ W | **Iso.Y.** period 2s | 46 **14** | 7 | Round tower, red and white bands; 13. | Operates at night only. **Radar reflector.** |
| 5028 *H 2414* | -Ile aux Raisin Range, front. | 46° 06.2′ N 72° 57.9′ W | **F.G.** | 31 **9** | | Tower, fluorescent orange daymark; 19. | Visible on range line only. |
| 5032 *H 2414.1* | --Rear, 573.3 meters 193°01′ from front. | 46° 05.9′ N 72° 57.9′ W | **F.G.** | 99 **30** | | Skeleton tower, fluorescent red daymark; 110. | F.G. visible from side. |
| | | | **Iso.W.** period 2s | | | | Visible 103°-193°. |
| | --RACON | | **K(– • –)** | | | | |
| 5044 *H 2416* | -Isle des Barques Range, front. | 46° 05.3′ N 72° 59.7′ W | **F.G.** | 37 **11** | 12 | White square tower, fluorescent orange rectangular daymark; 18. | Visible on range line only. Operates at night only. |
| 5046 *H 2416.1* | --Rear, 480 meters 218°26 from front. | 46° 05.1′ N 73° 00.0′ W | **F.G.** | 83 **25** | 12 | White tower, fluorescent red daymark, black stripe; 69. | Visible on range line only. Operates at night only. |
| 5047 *H 2424* | **-Ile du Moine** Range, front. | 46° 04.0′ N 73° 01.5′ W | **F.G.** | 43 **13** | **15** | White tower, fluorescent orange daymark; 41. | Visible on range line only. Operates at night only. |
| 5048 *H 2424.1* | --Rear 488 meters 082°30′ from front. | 46° 04.0′ N 73° 01.1′ W | **F.G.** | 90 **27** | **15** | Square skeleton tower, fluorescent orange daymark, black stripe; 57. | Visible on range line only. Operates at night only. |
| 5072 *H 2422* | **Ste. Anne de Sorel Range,** front. | 46° 03.5′ N 73° 03.4′ W | **F.G.** | 41 **12** | **15** | White structure, fluorescent orange daymark, black stripe; 22. | Visible on range line only. |
| | | | **F.G.** | | 6 | | Visible 360°. |
| 5076 *H 2422.1* | -Rear, 771 meters 231°51′ from front. | 46° 03.3′ N 73° 03.8′ W | **F.G.** | 101 **31** | **15** | Red skeleton structure, white enclosed upper portion, fluorescent orange daymark, black stripe; 78. | Visible on range line only. Emergency light. |
| | | | **F.G.** | | 6 | | Visible 360°. |
| 5104 *H 2426* | Ile de Grace Range, front. | 46° 04.1′ N 73° 03.0′ W | **F.G.** | 42 **13** | | White tower, fluorescent orange daymark; 24. | Visible 310°-343° and on range line. |
| | | | **Iso.G.** period 2s | | | | |
| 5108 *H 2426.1* | -Rear, SE. end of island, 598 meters 073°16′ from front. | 46° 04.2′ N 73° 02.6′ W | **F.G.** | 73 **22** | | White skeleton tower, enclosed upper portion, fluorescent orange slatwork daymark; 54. | Visible 277°-339° and on range line. |
| | | | **Iso.G.** period 2s | | | | |
| 5136 *H 2450* | Ile Dupas Range, front. | 46° 03.5′ N 73° 09.4′ W | **F.G.** | 46 **14** | | White square building, fluorescent orange daymark, black stripe; 9. | Visible on range line only. Emergency light. |
| 5140 *H 2450.1* | -Rear, on S. end of Ile Dupas, 625 meters 015°07′ from front. | 46° 03.8′ N 73° 09.2′ W | **F.G.** | 84 **26** | | Red skeleton tower, fluorescent orange slatwork daymark, black stripe; 55. | Visible on range line only. Emergency light. |
| 5144 *H 2451* | **Ile St. Ours Course, lower Range,** front. | 45° 57.5′ N 73° 12.7′ W | **F.G.** | 39 **12** | **17** | Round tower, fluorescent orange daymark. | Visible on range line only. Emergency light. |
| 5148 *H 2451.1* | -Rear, 713.4 meters 002°22′ from front. | 45° 58.2′ N 73° 12.7′ W | **F.G.** | 112 **34** | **17** | Skeleton tower, fluorescent orange daymark. | Visible on range line only. Emergency light. |

| (1) No. | (2) Name and Location | (3) Position | (4) Characteristic | (5) Height | (6) Range | (7) Structure | (8) Remarks |
|---|---|---|---|---|---|---|---|
| | | | **CANADA-ST. LAWRENCE RIVER** | | | | |
| 5172 *H 2452* | Ile St. Ours Course Range, front. | 45° 53.1′ N 73° 13.0′ W | **F.G.** | 58 **18** | 13 | White skeleton tower, fluorescent orange daymark, black stripe; 45. | Visible on range line only. Emergency light. |
| 5176 *H 2452.1* | -Rear, 670 meters 182°20′ from front. | 45° 52.7′ N 73° 13.0′ W | **F.G.** | 109 **33** | 13 | Square skeleton tower, fluorescent orange slatwork daymark, black stripe; 60. | Visible 066°20′-112°23′ and on range line. Emergency light. |
| 5192 *H 2454* | Petite Traverse Range, front. | 45° 54.7′ N 73° 12.5′ W | **F.G.** | 52 **16** | 14 | White round tower, fluorescent orange daymark, black stripe; 19. | Visible 045°30′-145°30′. Emergency light. |
| 5196 *H 2454.1* | -Rear, 516.5 meters 045°43′ from front. | 45° 54.9′ N 73° 12.2′ W | **F.G.** | 105 **32** | 14 | Square skeleton tower, fluorescent orange daymark, black stripe; 65. | Visible 045°30′-164°59′. Emergency light. |
| 5206 *H 2453* | Ile St. Ours, S. end. | 45° 54.3′ N 73° 13.5′ W | **Fl.Y.** period 2s | 47 **14** | 7 | White square skeleton tower; 21. | Operates at night only. |
| | RACON | | **M(– –)** | | 10 | | |
| 5208 *H 2456* | Bellmouth Curve. | 45° 55.2′ N 73° 12.5′ W | **F.R.** | 73 **22** | 10 | White skeleton tower, fluorescent red and white rectangular daymark; 34. | Visible on bearing 024°47′. Operates at night only. Seasonal. |
| 5224 *H 2458* | Contrecoeur Course Range, front. | 45° 55.3′ N 73° 12.6′ W | **F.Y.** | 85 **26** | | Square skeleton tower, fluorescent orange daymark, black stripe; 52. | Visible on range line only. Emergency light. |
| 5228 *H 2458.1* | -Rear, 772 meters 033°06′ from front. | 45° 55.7′ N 73° 12.3′ W | **F.Y.** | 139 **42** | | Tower, fluorescent orange daymark, black stripe; 77. | Visible on range line only. Emergency light. |
| 5252 *H 2460* | Lavaltrie Range, SE. side of Lavaltrie Island, front. | 45° 53.0′ N 73° 15.9′ W | **F.G.** | 28 **9** | | White tower, fluorescent red daymark, black stripe. | Emergency light. |
| 5256 *H 2460.1* | -Rear, on pier, 561 meters 208°41′ from front. | 45° 52.9′ N 73° 15.9′ W | **F.G.** | 66 **20** | | Red skeleton tower, fluorescent orange daymark, black stripe; 56. | Visible on range line only. Emergency light. |
| | -RACON | | **N(– •)** | | 10 | | |
| 5300 *H 2470* | Contrecoeur Traverse Range, front. | 45° 49.9′ N 73° 16.9′ W | **F.G.** | 55 **17** | **16** | White round tower, fluorescent orange daymark, black stripe; 35. | Emergency light. |
| 5304 *H 2470.1* | -Rear, 401 meters 200°13′ from front. | 45° 49.7′ N 73° 17.0′ W | **F.G.** | 93 **28** | | White skeleton tower, fluorescent orange daymark, black stripe; 70. | Emergency light. |
| 5308 *H 2472* | Contrecoeur to Vercheres Range, front. | 45° 52.0′ N 73° 15.1′ W | **F.G.** | 31 **10** | | White square block, fluorescent orange daymark, black stripe; 23. | Visible on range line only. Operates at night only. |
| 5312 *H 2472.1* | -Rear, 1724 meters 040°24′ from front. | 45° 49.7′ N 73° 17.0′ W | **F.G.** | 64 **20** | | Red skeleton tower, fluorescent orange slatwork daymark, black stripe; 49. | Visible on range line only. Operates at night only. |
| | | | **Iso.G.** period 2s | | | | Visible 360°. |
| 5352 *H 2476* | Vercheres Village Range, front. | 45° 46.8′ N 73° 21.4′ W | **F.G.** | 33 **10** | **17** | Red skeleton tower, fluorescent red daymark, black stripe; 22. | Visible on range line only. Emergency light. |
| 5356 *H 2476.1* | -Rear, about 634.5 meters 220°20′ from front. | 45° 46.5′ N 73° 21.7′ W | **F.G.** | 79 **24** | **17** | Red skeleton tower, fluorescent red daymark, black stripe; 61. | Visible on range line only. Emergency light. |
| 5364 *H 2478* | Vercheres Traverse Range, front. | 45° 47.8′ N 73° 19.7′ W | **F.G.** | 52 **16** | **16** | White mast, fluorescent orange rectangular slatwork daymark; 41. | Visible on range line only. Emergency light. |
| 5368 *H 2478.1* | -Rear, 494 meters 055°56′ from front. | 45° 47.9′ N 73° 19.3′ W | **F.G.** | 81 **25** | **16** | White round tower, fluorescent orange rectangular slatwork daymark, black stripe; 52. | Visible on range line only. Emergency light. |
| 5388 *H 2480* | Ile Bouchard Range, front. | 45° 47.9′ N 73° 20.7′ W | **F.G.** | 46 **14** | **17** | White round mast, fluorescent orange rectangular daymark; 28. | Visible on range line only. Emergency light. |

| (1) No. | (2) Name and Location | (3) Position | (4) Characteristic | (5) Height | (6) Range | (7) Structure | (8) Remarks |
|---|---|---|---|---|---|---|---|
| | | | **CANADA-ST. LAWRENCE RIVER** | | | | |
| 5392 *H 2480.1* | -Rear, on Ile Bouchard, SE. side, 935 meters 037°36′ from front. | 45° 48.3′ N 73° 20.2′ W | **F.G.** | 73 **22** | **17** | Skeleton tower, enclosed upper portion, fluorescent red daymark, black stripe; 61. | Visible on range line only. Emergency light. |
| 5404 *H 2482* | Ile Deslauriers Range, E., front. | 45° 42.7′ N 73° 26.4′ W | **Iso.G.** | 43 **13** | 14 | Framework tower; 20. | Visible on range line only. Operates at night only. |
| 5408 *H 2482.1* | -Rear, E. side of Ile Ste. Therese, 2653 meters 217°31′ from front. | 45° 41.6′ N 73° 27.6′ W | **Iso.G.** | 102 **31** | **18** | Framework tower; 83. | Visible on range line only. Operates at night only. |
| | | | **Iso.G.** period 2s | | | | |
| 5448 *H 2484* | Ile Ste. Therese Lower Range, front. | 45° 41.1′ N 73° 27.6′ W | **F.G.** | 33 **10** | | White round tower, fluorescent orange daymark, black stripe; 15. | Operates at night only. |
| 5452 *H 2484.1* | -Rear, 152.7 meters 213°07′ from front. | 45° 41.0′ N 73° 27.6′ W | **F.G.** | 52 **16** | | White round tower, fluorescent orange daymark, black stripe; 33. | Visible on range line only. Operates at night only. |
| 5476 *H 2487* | **Varennes Range,** front. | 45° 41.2′ N 73° 26.5′ W | **F.G.** | 39 **12** | **15** | White round tower, fluorescent orange square daymark; 22. | Visible on range line only. Emergency light. |
| | | | **F.G.** | | 6 | | Visible 360°. |
| 5480 *H 2487.1* | -Rear, 325.8 meters 032°35′ from front. | 45° 41.2′ N 73° 26.4′ W | **F.G.** | 74 **23** | **15** | Skeleton tower, fluorescent orange daymark; 57. | Visible on range line only. Emergency light. |
| | | | **F.G.** | | 6 | | Visible 360°. |
| 5496 *H 2486* | Iles de Varennes Range, front. | 45° 40.1′ N 73° 27.4′ W | **F.G.** | 31 **9** | | White round tower, fluorescent orange daymark, black stripe. | Visible on range line only. Operates at night only. |
| 5500 *H 2486.1* | -Rear, 122.4 meters 186°11′ from front. | 45° 40.0′ N 73° 27.4′ W | **F.G.** | 51 **16** | | White round tower, fluorescent orange daymark, black stripe; 16. | Visible on range line only. Operates at night only. |
| 5512 *H 2490* | Ile Ste. Therese Upper Range, E. side Ile aux Vaches, front. | 45° 39.9′ N 73° 28.0′ W | **F.G.** | 37 **11** | 5 | White round tower, fluorescent orange rectangular daymark; 27. | Operates at night only. |
| 5516 *H 2490.1* | -Rear, 1262 meters 024°49′ from front. | 45° 40.5′ N 73° 27.6′ W | **F.G.** | 88 **27** | 5 | Skeleton tower, fluorescent orange daymark, black stripe. | Operates at night only. |
| 5544 *H 2496* | Tetreaultville Range, front. | 45° 35.8′ N 73° 30.7′ W | **F.G.** | 46 **14** | | White round tower, fluorescent orange daymark; 23. | Visible 204°48′-340°. Emergency light. |
| 5548 *H 2496.1* | -Rear, 655 meters 204°48′ from front. | 45° 35.5′ N 73° 30.8′ W | **F.G.** | 99 **30** | | White round tower, fluorescent orange daymark, black vertical stripe; 83. | Visible on range line only. Emergency light. |
| 5564 *H 2497* | Longue Pointe Traverse Range, front. | 45° 33.7′ N 73° 29.7′ W | **Iso.W.** period 2s | 46 **14** | 14 | White round tower, fluorescent orange daymark, black stripe; 36. | Emergency light. |
| 5568 *H 2497.1* | -Rear, 191.5 meters 169°54′ from front. | 45° 33.6′ N 73° 29.7′ W | **Iso.W.** period 2s | 66 **20** | 14 | White round tower, fluorescent orange daymark, black stripe; 50. | |
| 5572 *H 2499* | Grand Battures Trailhandier Range, front. | 45° 35.7′ N 73° 29.6′ W | **Iso.W.** period 2s | 27 **8** | **15** | White round tower, fluorescent orange rectangular daymark; 26. | Operates at night only. |
| 5576 *H 2499.1* | -Rear, 478 meters 022°34′ from front. | 45° 35.9′ N 73° 29.4′ W | **Iso.W.** period 2s | 54 **16** | **16** | White round tower, fluorescent orange rectangular daymark; 48. | Operates at night only. |

# Section 4

## St. Lawrence Seaway, South Side of St. Lawrence River and New Brunswick

| (1) No. | (2) Name and Location | (3) Position | (4) Characteristic | (5) Height | (6) Range | (7) Structure | (8) Remarks |
|---|---|---|---|---|---|---|---|
| | | | **CANADA-ST. LAWRENCE SEAWAY** | | | | |
| 5632 *H 2510* | Jacques Cartier Bridge. | 45° 31.3′ N 73° 32.6′ W | **2 F.G.** | 178 **54** | | On bridge. | Marks center line of channel N. and S. |
| 5646 *H 2519* | -Range, front. | 45° 25.9′ N 73° 41.7′ W | **F.G.** | 31 **9** | | White round tower, fluorescent red daymark, black stripe; 24. | Visible on range line only. Maintained from April 1 to November 15. |
| 5647 *H 2519.1* | - -Rear, 250.6 meters 067°05′ from front. | 45° 26.0′ N 73° 41.5′ W | **F.G.** | 59 **18** | | White round tower, fluorescent red daymark, black stripe; 54. | |
| | LAKE ST LOUIS: | | | | | | |
| 5648 *H 2517.5* | -Kahnawake Dyke. | 45° 24.5′ N 73° 43.3′ W | **F.Y.** | 25 **8** | | Mast. | Seasonal. |
| 5668 *H 2518* | **-Pointe Johnson.** | 45° 24.0′ N 73° 44.8′ W | **Q.Y.** | 26 **8** | **15** | White round tower, fluorescent orange rectangular daymark; 20. | Visible on bearing 248°30′. Seasonal. Operates at night only. |
| 5692 *H 2517.2* | -Kahnawake Range, front. | 45° 24.2′ N 73° 47.8′ W | **F.W., Q.W.** | 38 **12** | | White round tower, fluorescent red rectangular daymark, black vertical stripe. | Visible 360°. Seasonal. Operates at night only. |
| 5696 *H 2517.21* | - -Rear, 513 meters 266°36′ from front. | 45° 24.2′ N 73° 48.2′ W | **F.W., Q.W.** | 64 **20** | | White round tower, fluorescent red daymark, black vertical stripe. | Seasonal. Operates at night only. |
| 5701 *H 2517.04* | -Tekakwitha Island. | 45° 24.6′ N 73° 42.7′ W | **F.Y.** | 21 **6** | | Round mast. | Seasonal. |
| 5702 *H 2518.4* | -Dixie Range, front, S. of Ile Dorval. | 45° 25.3′ N 73° 44.8′ W | **Q.G.** | 28 **9** | | Round tower on pile dolphin, fluorescent red rectangular daymark, black stripe. | Visible 360°. Seasonal. |
| 5703 *H 2518.41* | - -Rear, 2038 meters 050°43′ from front. | 45° 26.0′ N 73° 43.5′ W | **Q.G.** | 81 **25** | | White skeleton tower, fluorescent red slatwork daymark. | Visible on range line only. Seasonal. |
| 5704 *H 2517.1* | -Dorval Range, front. | 45° 25.1′ N 73° 45.6′ W | **Q.R.** | 39 **12** | | White round tower, fluorescent red rectangular daymark, black stripe. | Operates at night only. |
| 5708 *H 2517.11* | - -Rear, 1069 meters 043°52′ from front. | 45° 25.5′ N 73° 45.0′ W | **Q.R.** | 82 **25** | | White round tower, fluorescent red daymark with black stripe. | Visible on range line only. Synchronized with front. Seasonal. Operates at night only. |
| 5748 *H 2522.5* | -Pointe Fortier. | 45° 21.2′ N 73° 53.8′ W | **F.Y.** | 57 **17** | 11 | White round mast, fluorescent orange daymark; 32. | Visible at center of E. entrance to Beauharnois Lock. Seasonal. Operates at night only. |
| 5788 *H 2522.6* | -Melocheville Range, front. | 45° 19.2′ N 73° 56.6′ W | **F.G.** | 35 **11** | | White round tower, fluorescent red daymark black stripe; 26. | Visible on range line only. Maintained from 1 April to 1 January. Emergency light. |
| 5792 *H 2522.61* | - -Rear, 1287 meters 241°29′ from front. | 45° 18.8′ N 73° 57.4′ W | **F.G.** | 102 **31** | | White round tower, fluorescent red daymark black stripe; 52. | Emergency light. |
| 5796 | -South Wall Approach. | 45° 17.7′ N 73° 55.9′ W | **F.Y.** | 37 **11** | | Mast. | |

For other lights along the St. Lawrence Seaway and the Great Lakes see U.S.C.G. Light List Vol. VII, Great Lakes.

| (1) No. | (2) Name and Location | (3) Position | (4) Characteristic | (5) Height | (6) Range | (7) Structure | (8) Remarks |
|---|---|---|---|---|---|---|---|
| | BEAUHARNOIS CANAL: | | | | | | |
| 5800 *H 2528* | -Upper Beauharnois Lock Range, front. | 45° 18.0′ N 73° 55.7′ W | **F.Y.** | 43 **13** | | White steel skeleton tower, orange triangular daymark, black stripe. | |
| 5804 *H 2528.1* | - -Rear, 329 meters 028°20′ from front. | 45° 18.1′ N 73° 55.6′ W | **F.Y.** | 67 **20** | | White steel skeleton tower, orange triangular daymark, black stripe. | |
| 5816 *H 2530* | -Powerhouse Range, front. | 45° 16.7′ N 73° 56.0′ W | **Iso.W.** period 2s | 32 **10** | | White skeleton tower, orange triangular daymark, black stripe; 25. | |
| 5820 *H 2530.1* | - -Rear, 527 meters 046°17′ from front. | 45° 16.9′ N 73° 55.7′ W | **F.W.** | 74 **23** | | White skeleton tower, orange triangular daymark, black stripe; 59. | |
| 5840 *H 2531* | -St. Louis Bridge Range, front. | 45° 15.0′ N 73° 57.7′ W | **Iso.Y.** period 2s | 41 **12** | | White skeleton tower, fluorescent orange triangular daymark, black stripe; 25. | |
| 5844 *H 2531.1* | - -Rear, 658 meters 060°33′ from front. | 45° 15.1′ N 73° 57.2′ W | **F.Y.** | 61 **19** | | White skeleton tower, fluorescent orange triangular daymark, black stripe; 55. | |
| 5872 | -St. Louis Directional, E. side of bridge. | 45° 13.9′ N 74° 00.1′ W | **F.Y.** | 16 **5** | | Skeleton tower, fluorescent orange triangular daymark. | Seasonal. Visible on bearing 226°30′. |
| 5888 *H 2535* | -Campsite Range, front. | 43° 13.3′ N 74° 00.9′ W | **Iso.W.** period 2s | 35 **11** | | White square skeleton tower, orange triangular daymark, black stripe. | |
| 5892 | - -Rear, 669 meters 090° from front. | 45° 13.3′ N 74° 00.3′ W | **F.W.** | 51 **16** | | White square skeleton tower, orange triangular daymark, black stripe. | |
| 5900 *H 2536* | St. Louis Bridge steering light. | 45° 12.9′ N 74° 02.9′ W | **Dir.Iso.Y.** period 2s | 33 **10** | | White skeleton tower, fluorescent orange triangular daymark; 20. | Visible on bearing 240°30′. Seasonal. |
| 5920 *H 2537* | -Valleyfield Bridge Range, front. | 45° 12.9′ N 74° 03.8′ W | **Iso.Y.** period 2s | 34 **10** | | White square skeleton tower, orange fluorescent triangular daymark, black stripe. | Seasonal. |
| 5924 *H 2537.1* | - -Rear, 468 meters 107°26′ from front. | 45° 12.8′ N 74° 03.5′ W | **F.Y.** | 63 **19** | | White skeleton tower, orange fluorescent triangular daymark, black stripe. | Seasonal. |
| 5928 *H 2533* | -Duck Range, front. | 45° 13.0′ N 74° 04.0′ W | **Iso.W.** period 2s | 36 **11** | | White square skeleton tower, orange triangular daymark, black stripe; 25. | Seasonal. |
| 5932 *H 2533.1* | - -Rear, 552 meters 248°30′ from front. | 45° 12.8′ N 74° 04.3′ W | **F.W.** | 60 **18** | | White square skeleton tower, orange triangular daymark, black stripe; 28. | Seasonal. |
| 5984 *H 2538* | -W. Entrance Range, front. | 45° 14.1′ N 74° 08.5′ W | **Iso.G.** period 2s | 35 **11** | | White skeleton tower, fluorescent orange triangular daymark, black stripe; 27. | |
| 5988 *H 2538.1* | - -Rear, 1501 meters 083°30′ from front. | 45° 14.2′ N 74° 07.3′ W | **F.G.** | 92 **28** | | Skeleton tower, fluorescent orange triangular daymark, black stripe; 89. | |
| 5992 *H 2541* | -Coteau-Landing E. breakwater, SE. head. | 45° 15.2′ N 74° 12.4′ W | **Fl.G.** period 4s fl. 0.5s, ec. 3.5s | 21 **6** | | White round tower, green top; 10. | |
| | LAKE ST. FRANCIS: | | | | | | |
| 5996 | -″D1", S. float, N. end. | 45° 13.9′ N 74° 10.4′ W | **Fl.G.** period 4s | 12 **4** | | | Fl.W. on S. end of float. |

For other lights along the St. Lawrence Seaway and the Great Lakes see U.S.C.G. Light List Vol. VII, Great Lakes.

| (1) No. | (2) Name and Location | (3) Position | (4) Characteristic | (5) Height | (6) Range | (7) Structure | (8) Remarks |
|---|---|---|---|---|---|---|---|
| | | | **CANADA-ST. LAWRENCE SEAWAY** | | | | |
| 6000 | -"D2", N. float, S. end. | 45° 14.0′ N<br>74° 10.4′ W | **Fl.R.** | | | | Fl.W. on N. end of float. |
| 6064<br>*H 2543* | -Hay Point (Pte-au-Foin) Range, front. | 45° 13.4′ N<br>74° 16.6′ W | **F.G.** | 35<br>**11** | | Skeleton tower, fluorescent orange triangular daymark, black stripe; 29. | |
| 6068<br>*H 2543.1* | - -Rear, 810 meters 263°30′ from front. | 45° 13.3′ N<br>74° 17.2′ W | **F.G.** | 56<br>**17** | | White skeleton tower, two fluorescent orange rectangular daymarks, black stripes; 56. | Visible 173°30′-353°30′. |
| 6069 | -Pointe-au-Foin Range, front. | 45° 13.0′ N<br>74° 17.4′ W | **Iso.R.**<br>period 4s | 47<br>**14** | | White round tower on white round crib, fluorescent orange triangular daymark, black stripe; 30. | Visible on range line only. |
| 6071 | - -Rear, 300 meters 029°08′ from front. | 45° 13.2′ N<br>74° 17.3′ W | **F.R.** | 66<br>**20** | | White skeleton tower on white round crib, fluorescent orange triangular daymark, black stripe; 40. | |
| 6088<br>*H 2544* | -Pointe Beaudette Range, front. | 45° 12.1′ N<br>74° 18.9′ W | **F.Y.** | 34<br>**10** | | White round tower, fluorescent orange triangular daymark, black stripe; 32. | |
| 6092<br>*H 2544.1* | - -Rear, 762 meters 242°40′ from front. | 45° 11.9′ N<br>74° 19.4′ W | **F.Y.** | 57<br>**17** | | White skeleton tower, fluorescent orange triangular daymark, black stripe; 51. | |
| 6096<br>*H 2550* | -Port Louis Flats Range, front. | 45° 11.2′ N<br>74° 18.5′ W | **F.W.** | 38<br>**12** | | White round tower, fluorescent orange triangular daymark, black stripe. | Visible on range line only. |
| 6100<br>*H 2550.1* | - -Rear, 1219 meters 054°40′ from front. | 45° 11.6′ N<br>74° 17.7′ W | **F.W.** | 73<br>**22** | | White round tower, fluorescent orange triangular daymark, black stripe. | |
| 6120<br>*H 2545* | -Ile Chretien Range, front. | 45° 10.2′ N<br>74° 19.6′ W | **Iso.R.**<br>period 4s | 36<br>**11** | | White round tower on crib, fluorescent orange triangular daymark, black stripe; 20. | |
| 6124<br>*H 2545.1* | - -Rear, 642.4 meters 209°11′ from front. | 45° 09.9′ N<br>74° 19.8′ W | **F.R.** | 56<br>**17** | | White skeleton tower on crib, fluorescent orange triangular daymark, black stripe; 44. | |
| 6132 | -St. Anicet Shoal, light "D27", on round crib. | 45° 09.4′ N<br>74° 22.0′ W | **Iso.W.**<br>period 2s | 37<br>**11** | 7 | White round tower, green top, marked "D27"". | |
| 6146<br>*H 2547* | Nadeaus Point, (Creg Quay), seaward end of breakwater. | 45° 09.7′ N<br>74° 25.2′ W | **Fl.G.**<br>period 4s<br>fl. 0.5s, ec. 3.5s | 25<br>**8** | | White round tower, green top; 19. | Private.<br>Seasonal. |
| 6152<br>*H 2548* | -Point Dupuis Range, front. | 45° 07.7′ N<br>74° 24.6′ W | **F.Y.** | 30<br>**9** | | White skeleton tower, fluorescent orange triangular daymark, black stripe; 25. | |
| 6156<br>*H 2548.1* | - -Rear, 396 meters 086°20′ from front. | 45° 07.7′ N<br>74° 24.2′ W | **F.Y.** | 45<br>**14** | | White skeleton tower, orange triangular daymark, black stripe; 40. | |
| 6180<br>*H 2552* | -Lancaster Bar, Light "D41". | 45° 07.4′ N<br>74° 27.0′ W | **Fl.W.**<br>period 4s<br>fl. 0.5s, ec. 3.5s | 30<br>**9** | 8 | White round tower, green top marked "D41""; 27. | |
| 6184<br>*H 2551* | -South Gulby Range, front. | 45° 07.3′ N<br>74° 26.2′ W | **F.W.** | 33<br>**10** | | White round tower, fluorescent orange triangular daymark, black stripe. | Visible on range line only. |
| 6188<br>*H 2551.1* | - -Rear, 2042 meters 234°40′ from front. | 45° 06.7′ N<br>74° 27.4′ W | **F.W.** | 72<br>**22** | | White round tower, fluorescent orange triangular daymark, black stripe. | |
| 6228<br>*H 2556* | - -Range, front, "D50". | 45° 06.0′ N<br>74° 29.5′ W | **Iso.W.**<br>period 4s | 34<br>**10** | | White and red square tower, orange daymark, black stripe; 21. | Seasonal. |

For other lights along the St. Lawrence Seaway and the Great Lakes see U.S.C.G. Light List Vol. VII, Great Lakes.

| (1) No. | (2) Name and Location | (3) Position | (4) Characteristic | (5) Height | (6) Range | (7) Structure | (8) Remarks |
|---|---|---|---|---|---|---|---|
| | **CANADA-ST. LAWRENCE SEAWAY** | | | | | | |
| 6232 *H 2556.1* | ---Rear, 785 meters 228°45′ from front. | 45° 05.7′ N 74° 29.9′ W | **F.W.** | 79 **24** | | White round tower, orange daymark, black stripe; 79. | Visible 180° upbound. Seasonal. |
| 6240 *H 2560* | -Butternut Island Range, front. | 45° 05.6′ N 74° 29.4′ W | **Iso.W.** period 4s | 30 **9** | | White round tower, orange triangular daymark, black stripe. | |
| 6244 *H 2560.1* | --Rear, 609 meters 045°55′ from front. | 45° 05.8′ N 74° 29.0′ W | **F.W.** | 60 **18** | | White round tower, orange triangular daymark, black stripe. | |
| 6256 *H 2558* | -Thompson Island Lower Range, front. | 45° 04.6′ N 74° 30.3′ W | **Iso.W.** period 4s | 31 **9** | | White round tower, orange triangular daymark, black stripe; 25. | Visible 180° upbound. Seasonal. |
| 6260 *H 2558.1* | --Rear, about 697 meters 207°16′ from front. | 45° 04.2′ N 74° 30.5′ W | **F.W.** | 59 **18** | | White square skeleton tower, orange triangular daymark, black stripe; 51. | Visible 180° upbound. Seasonal. |
| 6288 *H 2568* | --Upper Range, front. | 45° 04.1′ N 74° 31.1′ W | **Iso.W.** period 4s | 32 **10** | | White square skeleton tower, orange triangular daymark, black stripe; 25. | Visible 180° downbound. Seasonal. |
| 6292 *H 2568.1* | ---Rear, 731 meters 059°15′ from front. | 45° 04.3′ N 74° 30.6′ W | **F.W.** | 58 **18** | | White square skeleton tower, orange triangular daymark, black stripe; 51. | Visible 180° downbound. Seasonal. |
| 6316 *H 2571* | Stanley Island East Steering light, E. end of island. | 45° 03.0′ N 74° 33.0′ W | **F.W.** | 27 **8** | 11 | White round tower, orange triangular daymark; 20. | Visible on bearing 225°55′. |
| 6324 *H 2572* | -Stanley Island ″67″. | 45° 03.1′ N 74° 33.3′ W | **Fl.G.** period 4s fl. 0.5s, ec. 3.5s | 25 **8** | 5 | Steel skeleton tower; 20. | |
| 6332 | **-Stanley Crab.** | 45° 02.7′ N 74° 33.6′ W | **Dir.Iso.W.** period 2s | 25 **8** | **16** | White round tower, orange triangular daymark; 23. | Visible on bearing 083°. |
| 6336 *H 2574* | -Clark Island, E. head, ″D70″. | 45° 02.9′ N 74° 34.0′ W | **Fl.R.** period 4s fl. 0.5s, ec. 3.5s | 30 **9** | | White round tower, red upper part; 25. | |
| 6372 | -McGibbons Point, ″D80″. | 45° 02.4′ N 74° 36.5′ W | **Dir.F.G.** | 33 **10** | 13 | White round tower, fluorescent orange triangular daymark; 25. | Visible on bearing 263°. |
| 6412 | -Cornwall Island Range, front. | 45° 00.9′ N 74° 39.9′ W | **F.W.** | 66 **20** | | Steel skeleton tower, orange daymark, black stripe. | |
| 6416 *H 2578.1* | --Rear, 609 meters 241°10′ from front. | 45° 00.7′ N 74° 40.3′ W | **F.W.** | 98 **30** | | Steel skeleton tower, orange daymark, black stripe. | |

For other lights along the St. Lawrence Seaway and the Great Lakes see U.S.C.G. Light List Vol. VII, Great Lakes.

| | | | | | | | |
|---|---|---|---|---|---|---|---|
| | **UNITED STATES-ST. LAWRENCE SEAWAY** | | | | | | |
| 6452 *H 2601* | -Cornwall Island, SE. point, ″2″ (C.). | 45° 00.2′ N 74° 40.5′ W | **Q.R.** period 1s fl. 0.3s, ec. 0.7s | 40 **12** | | White round tower, red top; 23. | |
| 6464 *H 2601.4* | -Cornwall Island, ″4″. (C) | 45° 00.0′ N 74° 41.0′ W | **Fl.R.** period 4s fl. 0.5s, ec. 3.5s | 40 **12** | | Round concrete tower, red top; 23. | |

For other lights along the St. Lawrence Seaway and the Great Lakes see U.S.C.G. Light List Vol. VII, Great Lakes.

| (1) No. | (2) Name and Location | (3) Position | (4) Characteristic | (5) Height | (6) Range | (7) Structure | (8) Remarks |
|---|---|---|---|---|---|---|---|
| | **UNITED STATES-ST. LAWRENCE SEAWAY** | | | | | | |
| 6492<br>*H 2604* | -No. ″10" (Can.). | 45° 00.1′ N<br>74° 42.8′ W | **F.W.R.G.** | 54<br>**16** | | White skeleton tower on pile crib, fluorescent orange triangular daymark; 40. | Dir. Lt. R. 276°-277°45′, W.-279°15′, G.-281°.<br>White sector indicates preferred channel.<br>Seasonal. |
| | | | **F.R.** | 51<br>**16** | | White skeleton tower on pile crib, fluorescent orange triangular daymark. | Visible 044°30′-051°30′, increased intensity on bearing 048°.<br>Seasonal. |
| | ST. REGIS ISLAND TO CROIL ISLANDS: | | | | | | |
| 6496<br>*H 2606* | -Raquette Point ″11". | 44° 59.7′ N<br>74° 43.1′ W | **Fl.G.**<br>period 2.5s | 28<br>**9** | | Pile, green square daymark. | Seasonal. |
| 6500<br>*H 2608* | -″13". | 44° 59.6′ N<br>74° 43.4′ W | **Fl.G.**<br>period 4s | 28<br>**9** | | Pile, green square daymark. | Seasonal. |
| 6510<br>*H 2673* | St. Lawrence Seaway No. ″73". | 44° 55.6′ N<br>75° 05.8′ W | **Fl.G**<br>period 2.5s | 30<br>**9** | | Tower, green square daymark. | |
| | RACON | | **M(– –)** | | | | |
| | For other lights along the St. Lawrence Seaway and the Great Lakes see U.S.C.G. Light List Vol. VII, Great Lakes. | | | | | | |
| | **CANADA-ST. LAWRENCE ESTUARY, SOUTH SIDE** | | | | | | |
| 6512<br>*H 2272* | Ile de Bellechasse. | 46° 55.9′ N<br>70° 46.1′ W | **Fl.Y.**<br>period 6s<br>fl. 1s, ec. 5s | 45<br>**14** | 6 | Red and white square skeleton tower; 26. | Seasonal.<br>Emergency light. |
| | *The lights on the south side of the St. Lawrence estuary are listed in sequence for a vessel proceeding seaward.* | | | | | | |
| 6528<br>*H 2250* | Montmagny Range, front, S. government wharf, head. | 46° 59.2′ N<br>70° 33.2′ W | **F.R.** | 26<br>**8** | | Square skeleton tower, fluorescent orange daymark, black stripe; 19. | Visible on range line only.<br>Seasonal.<br>Emergency light. |
| 6532<br>*H 2250.1* | -Rear, 92 meters 169°19′ from front. | 46° 59.1′ N<br>70° 33.2′ W | **F.R.** | 47<br>**14** | | Square skeleton tower, fluorescent orange daymark, black stripe; 25. | |
| 6540<br>*H 2246* | -Pointe aux Pins. | 47° 02.4′ N<br>70° 34.5′ W | **Fl.G.**<br>period 6s<br>fl. 1s, ec. 5s | 36<br>**11** | 5 | Square skeleton tower, fluorescent orange daymark; 30. | Seasonal.<br>Emergency light. |
| 6544<br>*H 2238* | Beaujeu Channel, E. side of Crane Island | 47° 04.2′ N<br>70° 30.9′ W | **Iso.Y.**<br>period 2s | 13<br>**4** | | Square block; 4. | Seasonal.<br>Emergency light. |
| 6546<br>*H 2238.2* | -Ile aux Grues. | 47° 03.3′ N<br>70° 31.9′ W | **Fl.G.**<br>period 6s<br>fl. 1s, ec. 5s | 36<br>**11** | | On wharf structure; 30. | Seasonal.<br>Emergency light. |
| 6552<br>*H 2244* | Hospital Rock Range, front. | 47° 08.0′ N<br>70° 28.0′ W | **F.W.** | 31<br>**9** | | Square skeleton tower, fluorescent orange daymark, black stripe; 21. | Visible on range line only.<br>Seasonal.<br>Emergency light. |
| 6556<br>*H 2244.1* | - -Rear, 1668 meters 025°24′ from front. | 47° 08.8′ N<br>70° 27.3′ W | **F.W.** | 90<br>**27** | | Red and white square skeleton tower, fluorescent orange daymark, black stripe; 60. | Visible on range line only.<br>Seasonal.<br>Emergency light. |
| 6584<br>*H 2228* | Stone Pillar. | 47° 12.3′ N<br>70° 21.6′ W | **Fl.W.**<br>period 6s<br>fl. 1s, ec. 5s | 83<br>**25** | 12 | Gray round tower; 47. | Seasonal.<br>Emergency light. |
| 6600<br>*H 2226* | St. Jean Port Joli. | 47° 12.9′ N<br>70° 16.5′ W | **Fl.G.**<br>period 6s<br>fl. 1s, ec. 5s | 22<br>**7** | 6 | Red and white square tower; 13. | Seasonal.<br>Emergency light. |
| 6652<br>*H 2174* | Grande Ile. | 47° 37.3′ N<br>69° 51.8′ W | **Fl.W.**<br>period 6s<br>fl. 1s, ec. 5s | 115<br>**35** | 8 | Square skeleton tower; 39. | Seasonal.<br>Emergency light. |

| (1) No. | (2) Name and Location | (3) Position | (4) Characteristic | (5) Height | (6) Range | (7) Structure | (8) Remarks |
|---|---|---|---|---|---|---|---|
| | **CANADA-ST. LAWRENCE ESTUARY, SOUTH SIDE** | | | | | | |
| 6664<br>*H 2172* | Long Pilgrim. | 47° 42.9′ N<br>69° 44.9′ W | **Fl.W.**<br>period 6s<br>fl. 1s, ec. 5s | 143<br>**44** | 8 | Square skeleton tower; 45. | Seasonal.<br>Emergency light. |
| 6684<br>*H 2164* | Brandypot, island, E. head. | 47° 52.3′ N<br>69° 40.9′ W | **Iso.Y.**<br>period 2s | 119<br>**36** | | Square skeleton tower; 38. | Emergency light. |
| 6692<br>*H 2162* | Pointe de la Riviere du Loup. | 47° 50.9′ N<br>69° 34.3′ W | **Iso.G.**<br>period 2s | 35<br>**11** | 7 | Square skeleton tower; 30. | Operates at night only. |
| 6714<br>*H 2160.5* | Cacouna Harbor, N. | 47° 55.8′ N<br>69° 31.3′ W | **Fl.Y.**<br>period 6s<br>fl. 1s, ec. 5s | 27<br>**8** | 6 | Square skeleton tower; 16. | Operates at night only.<br>Emergency light.<br>**Radar reflector.** |
| 6715<br>*H 2160.6* | -S. | 47° 55.7′ N<br>69° 31.2′ W | **Iso.W.**<br>period 2s | 26<br>**8** | 6 | Square skeleton tower; 16. | Operates at night only.<br>Emergency light. |
| 6715.1<br>*H 2160* | -Harbor Range, front. | 47° 55.9′ N<br>69° 29.6′ W | **F.R.** | 97<br>**30** | **16** | Tripod tower, fluorescent orange daymark, black stripe; 95. | Visible on range line only.<br>Emergency light. |
| 6715.2<br>*H 2160.1* | - -Rear, 349 meters 082°09′ from front. | 47° 56.0′ N<br>69° 29.3′ W | **F.R.** | 131<br>**40** | **16** | Square skeleton tower, fluorescent orange daymark, black stripe; 50. | Visible on range line only.<br>Emergency light. |
| | ILE VERTE: | | | | | | |
| 6724<br>*H 2146* | **-NW. point.** | 48° 03.1′ N<br>69° 25.5′ W | **Fl.W.**<br>period 5s | 54<br>**16** | **19** | White round tower. | Emergency light. |
| 6728<br>*H 2147* | -NE. end. | 48° 03.9′ N<br>69° 23.2′ W | **Fl.W.**<br>period 6s<br>fl. 1s, ec. 5s | 43<br>**13** | 8 | Square skeleton tower; 30. | Seasonal.<br>Emergency light. |
| 6732<br>*H 2148* | -E. wharf, head. | 48° 02.4′ N<br>69° 24.4′ W | **F.G.** | 18<br>**6** | 8 | Square skeleton tower; 15. | Seasonal. |
| 6744<br>*H 2098* | Trois Pistoles Range, front. | 48° 08.1′ N<br>69° 11.2′ W | **F.R.** | 29<br>**9** | | Square skeleton tower, fluorescent orange daymark, black stripe; 25. | Seasonal. |
| 6748<br>*H 2098.1* | - -Rear, 241 meters 136°56′ from front. | 48° 08.0′ N<br>69° 11.1′ W | **F.R.** | 56<br>**17** | | Square skeleton tower, fluorescent orange daymark, black stripe; 50. | Visible on range line only. |
| 6752<br>*H 2096* | Ile aux Basques. | 48° 09.0′ N<br>69° 14.3′ W | **Fl.Y.**<br>period 6s<br>fl. 1s, ec. 5s | 48<br>**15** | 7 | Square skeleton tower; 30. | Seasonal.<br>Emergency light. |
| 6764<br>*H 2086* | Ile du Bic, SW extremity. | 48° 23.2′ N<br>68° 53.4′ W | **Fl.W.**<br>period 6s<br>fl. 1s, ec. 5s | 40<br>**12** | 8 | Red and white square skeleton tower, fluorescent orange rectangular daymark; 31. | Seasonal. |
| 6768<br>*H 2084* | **Ile Bicquette.** | 48° 24.9′ N<br>68° 53.6′ W | **Fl.W.**<br>period 3s | 112<br>**34** | 12 | White round tower; 74. | Visible 011°-295°. |
| | | | **Fl.R.**<br>period 6s | | 5 | | Visible 192°-116°.<br>Seasonal. |
| | RIMOUSKI HARBOR: | | | | | | |
| 6776<br>*H 2072* | -Wharf, head. | 48° 28.9′ N<br>68° 31.1′ W | **Iso.G.**<br>period 2s | 47<br>**14** | 5 | Square skeleton tower; 40. | Emergency light. |
| 6780<br>*H 2074* | -Range, on government wharf, front. | 48° 28.1′ N<br>68° 31.1′ W | **Iso.R.**<br>period 2s | 37<br>**11** | | Square skeleton tower, fluorescent orange, daymark, black stripe; 35. | Visible on range line only.<br>Emergency light. |
| | -RACON | | **N(– •)** | | 10 | | |
| 6784<br>*H 2074.1* | - -Rear, 732 meters 178°25′ from front. | 48° 27.7′ N<br>68° 31.1′ W | **Iso.R.**<br>period 2s | 83<br>**25** | | Square skeleton tower, fluorescent orange daymark, black stripe; 60. | Visible on range line only. |

| (1) No. | (2) Name and Location | (3) Position | (4) Characteristic | (5) Height | (6) Range | (7) Structure | (8) Remarks |
|---|---|---|---|---|---|---|---|
| | | | **CANADA-ST. LAWRENCE ESTUARY, SOUTH SIDE** | | | | |
| 6800<br>*H 2048* | Pointe Mitis. | 48° 40.8′ N<br>68° 02.1′ W | **Fl.(3)W.**<br>period 7.5s<br>fl. 0.2s, ec. 1s<br>fl. 0.2s, ec. 1s<br>fl. 0.2s, ec. 4.8s | 69<br>**21** | | Hexagonal tower; 56. | Emergency light. |
| | MATANE: | | | | | | |
| 6812<br>*H 2043* | -E. breakwater, head. | 48° 50.8′ N<br>67° 34.6′ W | **Fl.G.**<br>period 6s<br>fl. 1s, ec. 5s | 35<br>**11** | 7 | Square skeleton tower; 20. | Emergency light. |
| 6816<br>*H 2042* | -W. breakwater, head. | 48° 50.9′ N<br>67° 34.6′ W | **Fl.R.**<br>period 6s<br>fl. 1s, ec. 5s | 45<br>**14** | 7 | Square tower; 20. | Emergency light. |
| 6817<br>*H 2041.2* | -E. breakwater, mouth of river. | 48° 51.4′ N<br>67° 32.1′ W | **Fl.G.**<br>period 5s<br>fl. 1s, ec. 4s | 20<br>**6** | | Mast. | Seasonal.<br>Private light. |
| 6818<br>*H 2041.3* | - -W. breakwater. | 48° 51.4′ N<br>67° 32.1′ W | **Fl.R.**<br>period 5s<br>fl. 1s, ec. 4s | 20<br>**6** | | Mast. | Seasonal.<br>Private light. |
| 6820<br>*H 2044* | -Railway Wharf. | 48° 50.6′ N<br>67° 34.5′ W | **F.R.** | 24<br>**7** | 7 | Square skeleton tower; 10. | Private light. |
| 6824<br>*H 2031* | Les Mechins East. | 49° 00.3′ N<br>66° 58.4′ W | **Fl.R.**<br>period 6s<br>fl. 1s, ec. 5s | 26<br>**8** | 6 | Square skeleton tower; 20. | Seasonal. |
| 6828<br>*H 2032* | Le Gros Mechins Wharf. | 49° 00.4′ N<br>66° 58.5′ W | **Fl.Y.**<br>period 4s | 26<br>**8** | 5 | Square skeleton tower. | Seasonal.<br>Private light. |
| 6832<br>*H 1860* | **Cap Chat.** | 49° 05.3′ N<br>66° 44.5′ W | **Fl.W.**<br>period 6s | 136<br>**41** | **15** | White square tower; 44. | Emergency light.<br>Private light. |
| 6836<br>*H 1852* | Ste. Anne des Monts. | 49° 08.1′ N<br>66° 29.2′ W | **F.R.** | 31<br>**9** | 6 | Square skeleton tower; 25. | |
| 6837<br>*H 1854* | -N. breakwater. | 49° 08.1′ N<br>66° 29.3′ W | **Fl.R.**<br>period 6s | 14<br>**4** | | | Seasonal.<br>Private light. |
| 6838<br>*H 1853* | -S. breakwater. | 49° 08.0′ N<br>66° 29.3′ W | **Fl.G.**<br>period 6s | 12<br>**4** | | | Seasonal.<br>Private light. |
| 6840<br>*H 1846* | Petite Tourelle, front. | 49° 10.0′ N<br>66° 22.5′ W | **F.G.** | 51<br>**16** | | Square skeleton tower, orange daymark, black stripe; 35. | Seasonal. |
| 6844<br>*H 1846.1* | -Rear, 90.6 meters 204°55′ from front. | 49° 10.0′ N<br>66° 22.5′ W | **F.G.** | 84<br>**26** | | Square skeleton tower, orange daymark, black stripe; 30. | Seasonal. |
| 6848<br>*H 1842* | La-Martre-de-Gaspe. | 49° 12.4′ N<br>66° 10.3′ W | **L.Fl.(4)W.**<br>period 30s<br>fl. 2s, ec. 3s<br>fl. 2s, ec. 3s<br>fl. 2s, ec. 3s<br>fl. 2s, ec. 13s | 130<br>**40** | | Red octagonal tower, white stripe; 37. | Emergency light. |
| 6856<br>*H 1830* | Mont Louis Range, front. | 49° 13.7′ N<br>65° 44.0′ W | **Iso.R.**<br>period 2s | 29<br>**9** | | Red and white square skeleton tower, fluorescent orange daymark, black stripe; 20. | Visible on range line only.<br>Seasonal. |
| 6860<br>*H 1830.1* | -Rear, 116.7 meters 176°05′ from front. | 49° 13.6′ N<br>65° 44.0′ W | **Iso.R.**<br>period 2s | 44<br>**13** | | Red and white square skeleton tower, fluorescent orange daymark, black stripe; 30. | Visible on range line only.<br>Seasonal. |
| 6868<br>*H 1828* | **Cap de la Madeleine.** | 49° 15.1′ N<br>65° 19.6′ W | **L.Fl.(3)W.**<br>period 30s<br>fl. 2s, ec. 3s<br>fl. 2s, ec. 3s<br>fl. 2s, ec. 18s | 146<br>**44** | **20** | White round tower; 37. | |
| 6872<br>*H 1826* | Grande Vallee, on outer end of the wharf. | 49° 13.8′ N<br>65° 08.1′ W | **Fl.G.**<br>period 6s<br>fl. 1s, ec. 5s | 33<br>**10** | 5 | Square skeleton tower; 25. | Seasonal. |

| (1) No. | (2) Name and Location | (3) Position | (4) Characteristic | (5) Height | (6) Range | (7) Structure | (8) Remarks |
|---|---|---|---|---|---|---|---|
| | **CANADA-ST. LAWRENCE ESTUARY, SOUTH SIDE** | | | | | | |
| 6876 *H 1822* | Grande Vallee Range. | 49° 13.5′ N 65° 07.9′ W | **F.R.** | 26 **8** | | Red and white square skeleton tower, fluorescent orange rectangular daymark, black stripe; 16. | Visible on range line only. Seasonal. |
| 6880 *H 1822.1* | -Rear, 89.7 meters 189°59′ from front. | 49° 13.4′ N 65° 07.8′ W | **F.R.** | 32 **10** | | Red and white square skeleton tower, fluorescent orange rectangular daymark, black stripe; 20. | Visible on range line only. Seasonal. |
| 6884 *H 1808* | Cloridorme Range, front. | 49° 10.8′ N 64° 50.9′ W | **F.R.** | 33 **10** | | Red and white square skeleton tower, fluorescent orange rectangular daymark with black stripe; 16. | Visible on range line only. Seasonal. |
| 6888 *H 1808.1* | -Rear, 74.2 meters 196°25′ from front. | 49° 10.8′ N 64° 51.0′ W | **F.R.** | 69 **21** | | Red and white square skeleton tower, fluorescent orange rectangular daymark, black stripe; 25. | Visible on range line only. Seasonal. |
| 6892 *H 1811* | -Wharf, head. | 49° 11.2′ N 64° 50.9′ W | **Fl.G.** period 6s fl. 1s, ec. 5s | 29 **9** | 5 | Square skeleton tower; 25. | |
| 6900 *H 1800* | **L'Anse-a-Valleau.** | 49° 05.3′ N 64° 33.6′ W | **Fl.W.** period 10s | 312 **95** | **20** | Skeleton tower. | Emergency light. |
| 6906 *H 1798* | L'Anse-a-Valleau E. | 49° 04.8′ N 64° 32.7′ W | **Iso.R.** period 2s | 56 **17** | | Square skeleton tower, fluorescent orange daymark, black stripe; 20. | Seasonal. |
| 6914 *H 1782* | **Riviere-au-Renard Wharf.** | 48° 59.9′ N 64° 22.9′ W | **Fl.G.** period 5s fl. 0.5s, ec. 4.5s | 23 **7** | **19** | Square skeleton tower; 15. | |
| | **CANADA-GULF OF ST. LAWRENCE** | | | | | | |
| 6916 *H 1780* | Riviere-au-Renard Range, front. | 48° 59.7′ N 64° 23.2′ W | **F.R.** | 33 **10** | **16** | Square skeleton tower, fluorescent orange daymark, black stripe; 25. | Visible on range line only. |
| 6920 *H 1780.1* | -Rear, 73 meters 216°15′ from front. | 48° 59.7′ N 64° 23.2′ W | **F.R.** | 34 **10** | **16** | Square skeleton tower, fluorescent orange daymark, black stripe; 30. | Visible on range line only. |
| 6924 *H 1776* | Griffon Cove, front. | 48° 56.2′ N 64° 18.4′ W | **Iso.R.** period 2s | 21 **6** | | Square skeleton tower, fluorescent orange rectangular daymark, black stripe; 15. | Visible on range line only. Seasonal. |
| 6928 *H 1776.1* | -Rear, 216 meters 243°45′ from front. | 48° 56.1′ N 64° 18.6′ W | **Iso.R.** period 2s | 34 **10** | | Square skeleton tower, fluorescent orange rectangular daymark, black stripe; 30. | Visible on range line only. Seasonal. |
| 6936 *H 1768* | **Cap des Rosiers.** | 48° 51.4′ N 64° 12.1′ W | **Oc.W.** period 20s lt. 15s, ec. 5s | 136 **41** | **24** | White round tower; 90. | Emergency light. |
| 6940 *H 1770* | -Cap des Rosiers East, N. jetty, head. | 48° 50.3′ N 64° 12.8′ W | **F.R.** | 23 **7** | 6 | Red and white square skeleton steel tower; 16. | Seasonal. |
| 6944 *H 1762* | **Cap Gaspe.** | 48° 45.1′ N 64° 09.8′ W | **Fl.W.** period 5s | 351 **107** | 14 | White octagonal tower; 30. | Seasonal. Emergency light. |
| | GASPE BAY: | | | | | | |
| 6948 *H 1758* | -Grande Greve Range, front. | 48° 47.5′ N 64° 13.6′ W | **F.W.** | 30 **9** | | Red and white square skeleton tower, fluorescent orange daymark, black stripe; 26. | Intensified on range line. |
| 6952 *H 1758.1* | --Rear, about 84 meters 084°04′ from front. | 48° 47.5′ N 64° 13.5′ W | **F.W.** | 76 **23** | | Red and white square skeleton tower, fluorescent orange daymark, black stripe; 20. | Visible on range line only. |

| (1) No. | (2) Name and Location | (3) Position | (4) Characteristic | (5) Height | (6) Range | (7) Structure | (8) Remarks |
|---|---|---|---|---|---|---|---|
| | | | **CANADA-GULF OF ST. LAWRENCE** | | | | |
| 6953 | -Grande-Greve. | 48° 47.6′ N<br>64° 13.6′ W | **Iso.R.**<br>period 2s | 26<br>**8** | 12 | Gray square mast; 21. | Seasonal. |
| 6956 | -Gros Cap aux Os. | 48° 49.5′ N<br>64° 19.0′ W | **Fl.R.**<br>period 5s | 101<br>**31** | | Square skeleton tower; 50. | |
| 6960<br>*H 1754* | -Penouille Peninsula Range, front. | 48° 51.1′ N<br>64° 25.5′ W | **F.W.** | 21<br>**6** | | Square skeleton tower, fluorescent orange daymark, black stripe; 15. | Visible on range line only. Emergency light. |
| 6964<br>*H 1754.1* | - -Rear, 229.6 meters 307°25′ from front. | 48° 51.2′ N<br>64° 25.6′ W | **F.W.** | 56<br>**17** | | Square skeleton tower, fluorescent orange rectangular daymark, black stripe; 50. | Visible on range line only. Emergency light. |
| | - -RACON | | **G(– – •)** | | | | |
| 6968<br>*H 1752* | -Government Wharf, head. | 48° 49.5′ N<br>64° 26.3′ W | **Fl.W.**<br>period 6s<br>fl. 1s, ec. 5s | 32<br>**10** | 8 | White square skeleton tower; 25. | |
| 6972<br>*H 1752.2* | -Marina de Gaspe, breakwater. | 48° 49.7′ N<br>64° 28.5′ W | **Iso.Y.**<br>period 2s | 23<br>**7** | | Red and white square framework tower; 15. | Seasonal.<br>F.W., F.R., F.G. lights mark bridge 450 meters W.<br>Private light. |
| 6976<br>*H 1752.4* | -Marina de Gaspe, entrance. | 48° 49.7′ N<br>64° 28.5′ W | **Fl.G.**<br>period 6s<br>fl. 1s, ec. 5s | 23<br>**7** | | Red and white square framework tower; 15. | Seasonal.<br>Private light. |
| 6978 | L'Anse-a-Brillant Range, front. | 48° 43.2′ N<br>64° 17.5′ W | **F.G.** | 26<br>**8** | | Square skeleton tower, fluorescent orange daymark, black stripe; 15. | Visible on range line only. |
| 6979 | - -Rear, 31 meters 205°11′ from front. | 48° 43.2′ N<br>64° 17.5′ W | **F.G.** | 32<br>**10** | | Square skeleton tower, fluorescent orange daymark, black stripe; 25. | Visible on range line only. |
| 6980<br>*H 1738* | Ile Plate (Flat Rock), off Pointe St. Pierre, N. entrance to bay. | 48° 37.6′ N<br>64° 09.4′ W | **Fl.W.**<br>period 6s<br>fl. 1s, ec. 5s | 81<br>**25** | 9 | Square skeleton tower, two red and white rectangular daymarks; 40. | |
| 6988<br>*H 1727* | Perce, breakwater, head. | 48° 31.2′ N<br>64° 12.7′ W | **Fl.R.**<br>period 6s<br>fl. 1s, ec. 5s | 26<br>**8** | | Black square mast. | Operates at night only.<br>Seasonal. |
| 6990 | Mal-Bay. | 48° 37.2′ N<br>64° 12.0′ W | **Fl.G.**<br>period 6s<br>fl. 1s, ec. 5s | 31<br>**9** | 6 | Gray square mast. | |
| 7004<br>*H 1718* | **Cap d'Espoir.** | 48° 25.1′ N<br>64° 19.1′ W | **L.Fl.(4)W.**<br>period 30s<br>fl. 2s, ec. 13s | 84<br>**26** | **17** | White octagonal tower; 132. | |
| 7008<br>*H 1716* | Little River Range, head of W. jetty, front. | 48° 24.9′ N<br>64° 23.6′ W | **F.G.** | 30<br>**9** | 8 | Square skeleton tower, fluorescent orange daymark with black stripe; 20. | Visible on range line only.<br>Seasonal. |
| 7012<br>*H 1716.1* | -Rear, 136 meters 294°29′ from front. | 48° 24.9′ N<br>64° 23.7′ W | **F.G.** | 39<br>**12** | 14 | Square skeleton tower, fluorescent orange daymark, black stripe; 30. | Visible on range line only.<br>Seasonal. |
| 7016<br>*H 1709* | Grande Riviere Harbor Range, front. | 48° 23.6′ N<br>64° 29.6′ W | **Iso.R.**<br>period 2s | 58<br>**18** | **15** | Square skeleton tower, fluorescent orange daymark, black stripe; 40. | Operates at night only.<br>Seasonal. |
| 7020<br>*H 1709.1* | -Rear, 71 meters 080°06′ from front. | 48° 23.6′ N<br>64° 29.6′ W | **Iso.R.**<br>period 2s | 79<br>**24** | **16** | Square skeleton tower, fluorescent orange daymark, black stripe; 55. | Operates at night only.<br>Seasonal. |
| 7024<br>*H 1710* | Grande-Riviere Range, front. | 48° 23.8′ N<br>64° 30.2′ W | **F.R.** | 33<br>**10** | 11 | Red and white square skeleton tower, fluorescent orange daymark, black stripe; 30. | Operates at night only. |
| 7028<br>*H 1710.1* | - -Rear, 59 meters 319°10′ from front. | 48° 23.8′ N<br>64° 30.3′ W | **F.R.** | 41<br>**12** | **16** | Red and white square skeleton tower; 15. | Operates at night only. |
| 7032<br>*H 1703* | Chandler E. Sector. | 48° 20.5′ N<br>64° 39.5′ W | **Fl.W.**<br>period 5s<br>fl. 0.5s, ec. 4.5s | 46<br>**14** | | Red and white square skeleton tower; 30. | |

| (1) No. | (2) Name and Location | (3) Position | (4) Characteristic | (5) Height | (6) Range | (7) Structure | (8) Remarks |
|---|---|---|---|---|---|---|---|
| | | | **CANADA-GULF OF ST. LAWRENCE** | | | | |
| 7036 *H 1706* | Dupuis Islet (Ile Dupuis). | 48° 20.4′ N 64° 40.2′ W | **Fl.R.** period 6s fl. 1s, ec. 5s | 41 **12** | 5 | Red and white square skeleton tower; 30. | |
| 7038 | Anse a L'Ilot. | 48° 20.6′ N 64° 40.1′ W | **Fl.Y.** period 4s fl. 0.4s, ec. 3.6s | 13 **4** | 4 | Mast; 7. | Operates at night only. Private light. |
| 7040 *H 1704* | Chandler Range, front. | 48° 20.8′ N 64° 40.5′ W | **F.W.** | 33 **10** | | Square skeleton tower, fluorescent orange daymark, black stripe; 25. | Emergency light. |
| 7044 *H 1704.1* | -Rear, 199 meters 321°10′ from front. | 48° 20.9′ N 64° 40.5′ W | **F.W.** | 62 **19** | | Square skeleton tower, fluorescent orange daymark, black stripe; 46. | Emergency light. |
| 7052 *H 1701* | Newport Wharf Range, front. | 48° 17.1′ N 64° 43.2′ W | **F.R.** | 24 **7** | **16** | Square skeleton tower, white daymark, black stripe; 20. | Visible on range line only. Operates at night only. |
| 7056 *H 1701.1* | -Rear, 235.4 meters 341°50′ from front. | 48° 17.2′ N 64° 43.3′ W | **F.R.** | 56 **17** | **16** | Square skeleton tower, white daymark, black stripe; 50. | Visible on range line only. Operates at night only. |
| 7060 *H 1700* | Newport Point, on island off the point. | 48° 17.0′ N 64° 43.1′ W | **Fl.Y.** period 6s fl. 1s, ec. 5s | 38 **12** | 6 | Square skeleton tower; 30. | Seasonal. |
| 7062 *H 1698* | -Newport Range, front. | 48° 15.3′ N 64° 45.2′ W | **F.R.** | 39 **12** | **16** | Square skeleton tower, fluorescent orange daymark, black stripe; 25. | Visible on range line only. Operates at night only. |
| 7063 *H 1698.1* | --Rear 116.4 meters 288°26′ from front. | 48° 15.3′ N 64° 45.3′ W | **F.R.** | 62 **19** | **16** | Square skeleton tower, fluorescent orange daymark, black stripe; 40. | Visible on range line only. Operates at night only. |
| 7064 *H 1692* | Maquereau Point, on extremity. | 48° 12.4′ N 64° 46.5′ W | **Fl.W.** period 6s fl. 1s, ec. 5s | 70 **21** | 7 | Red and white square skeleton tower; 51. | |
| | CHALEUR BAY: | | | | | | |
| 7066 *H 1687* | -Anse aux Gascons Range, front. | 48° 11.5′ N 64° 51.8′ W | **F.R.** | 31 **9** | **16** | Square skeleton tower, fluorescent orange daymark, black stripe; 25. | Visible on range line only. Operates at night only. |
| 7067 *H 1687.1* | --Rear, 70.3 meters 319°25′ from front. | 48° 11.5′ N 64° 51.9′ W | **F.R.** | 44 **14** | **16** | Square skeleton tower, fluorescent orange daymark; black stripe; 35. | Visible on range line only. Operates at night only. |
| 7068 *H 1686* | -Ruisseau Chapados, outer end of wharf. | 48° 11.5′ N 64° 51.7′ W | **Fl.G.** period 6s fl. 1s, ec. 5s | 33 **10** | 6 | Square skeleton tower; 22. | Operates at night only. Seasonal. |
| 7072 *H 1680* | --West Point. | 48° 09.1′ N 64° 57.0′ W | **Fl.W.** period 5s | 66 **20** | **20** | White octagonal tower; 33. | |
| 7080 *H 1674* | -St. Godefroi, head. | 48° 04.4′ N 65° 06.9′ W | **Fl.R.** period 6s fl. 1s, ec. 5s | 26 **8** | | Square skeleton tower; 20. | |
| 7088 *H 1664* | **-Paspebiac Point.** | 48° 01.0′ N 65° 14.9′ W | **Fl.W.** period 6s fl. 1s, ec. 5s | 45 **14** | **20** | Square skeleton tower, two fluorescent orange rectangular daymarks; 40. | Operates at night only. |
| 7092 *H 1666* | -Paspebiac West. | 48° 01.1′ N 65° 15.5′ W | **Fl.G.** period 6s fl. 1s, ec. 5s | 33 **10** | 6 | Square black mast; 25. | Seasonal. |
| 7093 *H 1665* | -Paspebiac Breakwater. | 48° 01.1′ N 65° 15.6′ W | **Fl.Y.** period 6s fl. 1s, ec. 5s | 33 **10** | 7 | Square skeleton tower; 23. | Seasonal. |
| 7097 *H 1655* | -Bonaventure Range, front. | 48° 02.2′ N 65° 29.0′ W | **Iso.R.** period 2s | 21 **6** | **16** | Square skeleton tower, fluorescent orange daymark, black stripe; 52. | Visible on range line only. Seasonal. |
| 7098 *H 1655.1* | --Rear, 142 meters 009°51′ from front. | 48° 02.3′ N 65° 29.0′ W | **Iso.R.** period 2s | 29 **9** | **16** | Square skeleton tower, fluorescent orange daymark, black stripe; 52. | Visible on range line only. Seasonal. |

| (1) No. | (2) Name and Location | (3) Position | (4) Characteristic | (5) Height | (6) Range | (7) Structure | (8) Remarks |
|---|---|---|---|---|---|---|---|
| | **CANADA-GULF OF ST. LAWRENCE** | | | | | | |
| 7108 *H 1638* | **-Pointe Tracadigache.** | 48° 05.2′ N 66° 07.5′ W | **Fl.R.** period 5s | 30 **9** | **15** | Red and white tower. | Seasonal. Private light. |
| 7112 *H 1640* | -Carleton Wharf. | 48° 06.0′ N 66° 07.9′ W | **Iso.Y.** period 2s | 38 **12** | 9 | Red and white square skeleton tower; 30. | Operates at night only. |
| | -Restigouche River: | | | | | | |
| 7116 *H 1624* | --Miguasha, wharf, head. | 48° 05.9′ N 66° 20.9′ W | **Fl.G.** period 6s fl. 1s, ec. 5s | 36 **11** | 5 | Red and white square skeleton tower; 24. | |
| 7120 *H 1626* | --Oak Point, near W. extremity, front. | 48° 02.4′ N 66° 36.6′ W | **F.W.** | 57 **17** | | Red and white square skeleton tower, orange rectangular daymark, black stripe; 21. | Visible on range line only. |
| 7124 *H 1626.1* | ---Rear, 672 meters 045°17′ from front. | 48° 02.7′ N 66° 36.2′ W | **F.W.** | 172 **52** | | Square skeleton tower, square orange slatted daymark, black stripe; 74. | Visible on range line only. |
| 7128 *H 1632* | --Campbellton Range, front. | 48° 00.7′ N 66° 40.1′ W | **F.Y.** | 24 **7** | | Square skeleton tower, white daymark, red stripe; 21. | Visible on range line only. Seasonal. |
| 7132 *H 1632.1* | ---Rear, 373 meters 240°50′ from front. | 48° 00.6′ N 66° 40.3′ W | **F.Y.** | 58 **18** | | Square skeleton tower, red stripe; 50. | Visible on range line only. Seasonal. |
| 7136 *H 1633* | -Wharf. | 48° 00.8′ N 66° 39.9′ W | **Fl.G.** period 4s fl. 1s, ec. 3s | 20 **6** | | Square skeleton tower; 15. | |
| | **CANADA-NEW BRUNSWICK-GULF OF ST. LAWRENCE** | | | | | | |
| 7140 *H 1618* | Dalhousie Wharf. | 48° 04.3′ N 66° 21.7′ W | **Fl.G.** period 4s fl. 1s, ec. 3s | 30 **9** | 6 | Square skeleton tower, red and white rectangular daymark; 22. | |
| 7144 *H 1619* | Dalhousie Harbor, E. Range, front. | 48° 04.3′ N 66° 22.0′ W | **Q.G.** | 48 **15** | | Square skeleton tower, white daymark, fluorescent red stripe in center; 41. | Visible on range line only. |
| 7148 *H 1619.1* | -Rear, 57 meters 267°57′ from front. | 48° 04.3′ N 66° 22.0′ W | **Iso.G.** period 4s | 59 **18** | | Square skeleton tower, white daymark, fluorescent red stripe in center; 51. | Visible on range line only. |
| 7152 *H 1620* | **Dalhousie Island.** | 48° 04.3′ N 66° 21.9′ W | **Fl.W.** period 5s fl. 0.2s, ec. 4.8s | 69 **21** | **15** | Square skeleton tower, red and white rectangular daymark, green square in center; 62. | |
| | CHALEUR BAY: | | | | | | |
| 7156 *H 1620.4* | --Harbor Range, front. | 48° 04.3′ N 66° 22.2′ W | **Q.R.** | 24 **7** | | Skeleton tower, white daymark, fluorescent red stripe; 20. | |
| 7160 *H 1620.41* | ---Rear, 614.4 meters 264°24′ from front. | 48° 04.3′ N 66° 22.6′ W | **Iso.R.** period 4s | 30 **9** | | Square skeleton tower, white daymark, fluorescent red stripe; 25. | |
| 7164 *H 1616* | -Inch Arran Point Range, front. | 48° 03.7′ N 66° 21.1′ W | **Iso.W.** period 6s | 45 **14** | | White square tower, red stripe; 36. | Visible on range line only. |
| 7168 *H 1616.1* | --Rear, 365 meters 286°45′ from front. | 48° 03.7′ N 66° 21.3′ W | **F.W.** | 79 **24** | | Square skeleton tower, white daymark, red stripe; 32. | Visible on range line only. |
| 7172 *H 1614* | -Heron Island. | 47° 59.8′ N 66° 08.2′ W | **Fl.W.** period 4s fl. 1s, ec. 3s | 77 **24** | 8 | Square skeleton tower, red and white rectangular daymark; 42. | **Radar reflector.** |
| 7176 *H 1612* | -New Mills. | 47° 58.5′ N 66° 11.4′ W | **Fl.G.** period 4s | 20 **6** | | Square skeleton tower; 18. | Seasonal. |
| 7180 *H 1611* | -Jacquet River Entrance. | 47° 55.4′ N 66° 02.0′ W | **Iso.R.** period 2s | 26 **8** | 8 | Square tower, red and white rectangular daymark; 10. | |

| (1) No. | (2) Name and Location | (3) Position | (4) Characteristic | (5) Height | (6) Range | (7) Structure | (8) Remarks |
|---|---|---|---|---|---|---|---|
| | **CANADA-NEW BRUNSWICK-GULF OF ST. LAWRENCE** | | | | | | |
| 7184<br>*H 1609* | -Belledune Point. | 47° 54.4′ N<br>65° 49.9′ W | **Fl.Y.**<br>period 4s<br>fl. 1s, ec. 3s | 37<br>**11** | 13 | White square tower. | |
| 7188<br>*H 1610* | **-Belledune Point.** | 47° 54.8′ N<br>65° 50.3′ W | **Oc.R.**<br>period 3s<br>lt. 2s, ec. 1s | 39<br>**12** | **15** | Red square skeleton tower, white rectangular daymarks, fluorescent orange square in center; 26. | |
| 7192<br>*H 1608* | -Green Point, NW. corner of inner wharf. | 47° 51.7′ N<br>65° 45.8′ W | **F.R.** | 24<br>**7** | 6 | Skeleton tower; 23. | |
| 7194 | -Green Point, breakwater, head. | 47° 51.7′ N<br>65° 45.7′ W | **Fl.R.**<br>period 4s<br>fl. 1s, ec. 3s | 23<br>**7** | | Square skeleton tower; 12. | |
| 7196<br>*H 1606* | -Petit Rocher. | 47° 46.9′ N<br>65° 42.4′ W | **Fl.Y.**<br>period 5s<br>fl. 0.2s, ec. 4.8s | 25<br>**8** | | Square skeleton tower; 20. | Seasonal. |
| 7204<br>*H 1600* | -Bathurst Harbor, front. | 47° 39.1′ N<br>65° 37.4′ W | **Q.R.** | 25<br>**8** | 8 | Square skeleton tower, white daymark, red stripe; 22. | Visible on range line only. |
| 7208<br>*H 1600.1* | --Rear, on shoal, 527.5 meters 208°22′ from front. | 47° 38.9′ N<br>65° 37.6′ W | **Iso.R.**<br>period 4s | 59<br>**18** | 14 | Square skeleton tower, white daymark, red stripe; 52. | Visible on range line only. |
| 7236<br>*H 1597* | **-Salmon Beach.** | 47° 40.1′ N<br>65° 33.3′ W | **Fl.W.**<br>period 6s<br>fl. 0.2s, ec. 5.8s | 55<br>**17** | **20** | Square skeleton tower, red and white rectangular daymark; 40. | |
| 7240<br>*H 1596* | -Stonehaven Wharf. | 47° 45.2′ N<br>65° 21.7′ W | **Fl.Y.**<br>period 5s<br>fl. 0.2s, ec. 4.8s | 70<br>**21** | 10 | Square skeleton tower; 27. | Seasonal. |
| 7241<br>*H 1596.2* | -Stonehaven, breakwater. | 47° 45.3′ N<br>65° 21.9′ W | **Fl.G.**<br>period 4s<br>fl. 1s, ec. 3s | 23<br>**7** | | Square skeleton tower; 12. | Seasonal. |
| 7244<br>*H 1592* | -Grande Anse Range, front. | 47° 49.1′ N<br>65° 10.6′ W | **F.Y.** | 27<br>**8** | | Square skeleton tower, white daymark, red stripe; 22. | Visible on range line only.<br>Seasonal. |
| 7248<br>*H 1592.1* | --Rear, 197.7 meters 205° from front. | 47° 49.0′ N<br>65° 10.6′ W | **F.Y.** | 42<br>**13** | | Square skeleton tower, white daymark, red stripe; 22. | Visible on range line only.<br>Seasonal. |
| 7252 | -Anse-Bleue wharf. | 47° 49.9′ N<br>65° 04.8′ W | **Fl.G.**<br>period 4s<br>fl. 0.5s, ec. 3.5s | 21<br>**6** | | Square skeleton tower; 17. | |
| 7254 | -Blue Cove (Anse Bleue) breakwater. | 47° 49.9′ N<br>65° 04.9′ W | **Fl.R.**<br>period 4s<br>fl. 0.5s, ec. 3.5s | 26<br>**8** | | Square skeleton tower; 12. | |
| 7256<br>*H 1591.4* | -Blue Cove (Anse Bleue) Range, front. | 47° 49.9′ N<br>65° 04.8′ W | **F.R.** | 21<br>**6** | | Square skeleton tower, white daymark with red stripe; 17. | Visible on range line only. |
| 7260<br>*H 1591.41* | --Rear, 338.6 meters 195°04′ from front. | 47° 49.7′ N<br>65° 04.8′ W | **F.R.** | 43<br>**13** | | Square skeleton tower, white daymark, red stripe; 32. | Visible on range line only. |
| 7264<br>*H 1590* | **-Maisonnette Point.** | 47° 50.3′ N<br>65° 00.3′ W | **Fl.W.**<br>period 2.4s<br>fl. 0.4s, ec. 2s | 58<br>**18** | **15** | Square skeleton tower; 43. | |
| | -Caraquet Harbor: | | | | | | |
| 7272<br>*H 1588* | --Caraquet Island. | 47° 49.4′ N<br>64° 54.3′ W | **Fl.W.**<br>period 4s<br>fl. 1s, ec. 3s | 73<br>**22** | 10 | Square skeleton tower, red and white bands, white slatwork daymark; 66. | |
| 7273<br>*H 1581.7* | --Stoke Point Range, front. | 47° 48.4′ N<br>64° 51.6′ W | **F.R.** | 27<br>**8** | | Square skeleton tower, red daymark, white stripe; 12. | Visible on range line only.<br>Seasonal. |
| 7274<br>*H 1581.71* | ---Rear, 124 meters 093°46′ from front. | 47° 48.4′ N<br>64° 51.5′ W | **F.R.** | 42<br>**13** | | Square skeleton tower, red daymark, white vertical stripe; 27. | Seasonal. |

| (1) No. | (2) Name and Location | (3) Position | (4) Characteristic | (5) Height | (6) Range | (7) Structure | (8) Remarks |
|---|---|---|---|---|---|---|---|
| | **CANADA-NEW BRUNSWICK-GULF OF ST. LAWRENCE** | | | | | | |
| 7276<br>*H 1580* | --Range, front, below Stoke Point. | 47° 48.5′ N<br>64° 50.5′ W | **F.Y.** | 27<br>**8** | | White square tower, red stripe; 27. | Intensified on range line. Seasonal. |
| 7280<br>*H 1580.1* | ---Rear, 1097 meters 226°48′ from front. | 47° 48.1′ N<br>64° 51.1′ W | **F.Y.** | 66<br>**20** | | White square tower, red stripe; 41. | Visible on range line only. Seasonal. |
| 7284<br>*H 1582* | --Middle Caraquet Wharf. | 47° 48.2′ N<br>64° 52.4′ W | **Fl.W.**<br>period 3s<br>fl. 1s, ec. 2s | 23<br>**7** | 9 | Square skeleton tower; 20. | |
| 7288<br>*H 1582.4* | --Middle Caraquet, E. Wharf. | 47° 48.2′ N<br>64° 52.4′ W | **Fl.G.**<br>period 4s<br>fl. 0.5s, ec. 3.5s | 14<br>**4** | | Square skeleton tower; 10. | Seasonal. |
| 7290<br>*H 1582.2* | --Middle Caraquet, W. | 47° 48.2′ N<br>64° 52.4′ W | **Fl.R.**<br>period 4s<br>fl. 0.5s, ec. 3.5s | 15<br>**5** | | Square tower; 10. | Seasonal. |
| 7291<br>*H 1581.5* | --Caraquet Middle Range, front. | 47° 48.2′ N<br>64° 53.2′ W | **F.R.** | 28<br>**9** | | Square skeleton tower, red daymark, white stripe; 17. | Seasonal. |
| 7291.1<br>*H 1581.51* | ---Rear, 355 meters 244°07′ from front. | 47° 48.0′ N<br>64° 53.4′ W | **F.R.** | 64<br>**20** | | Square skeleton tower, red and white daymark; 46. | Seasonal. |
| 7300<br>*H 1583* | -Young Wharf, SE. corner. | 47° 47.8′ N<br>64° 55.5′ W | **Fl.R.**<br>period 5s<br>fl. 0.2s, ec. 4.8s | 25<br>**8** | 13 | Square skeleton tower; 20. | Seasonal. |
| 7304 | --Young Wharf West, NW. corner. | 47° 47.8′ N<br>64° 55.8′ W | **Iso.G.**<br>period 2s | 18<br>**5** | | Square skeleton tower; 16. | Seasonal. |
| 7305<br>*H 1585* | -Pointe a Brideau Range, front. | 47° 47.8′ N<br>64° 56.2′ W | **F.W.** | 25<br>**8** | | Square skeleton tower, black daymark, white stripe; 12. | Seasonal. |
| 7306<br>*H 1585.1* | -Rear, 374.8 meters 248°48′ from front. | 47° 47.7′ N<br>64° 56.5′ W | **F.W.** | 44<br>**14** | | Square skeleton tower, black daymark, white stripe; 42. | Seasonal. |
| | -Baie de Shippegan: | | | | | | |
| 7308<br>*H 1566* | --Pokesudie Island, NE. point. | 47° 49.2′ N<br>64° 45.3′ W | **Iso.W.**<br>period 4s | 43<br>**13** | 10 | Square skeleton tower; 34. | Seasonal. |
| 7312<br>*H 1567* | --Pointe de Lameque Range, front. | 47° 48.9′ N<br>64° 42.3′ W | **F.W.** | 29<br>**9** | | Red square skeleton tower, white daymark, red stripe; 27. | Seasonal. |
| 7316<br>*H 1567.1* | ---Rear, 281 meters 151°15′ from front. | 47° 48.8′ N<br>64° 42.2′ W | **F.W.** | 54<br>**16** | | Red and white square skeleton tower, white daymark, red stripe; 53. | Visible on range line only. |
| 7320<br>*H 1568* | --Pointe a Marcelle Range, front. | 47° 47.2′ N<br>64° 45.0′ W | **F.W.** | 24<br>**7** | | Skeleton tower, white daymark, red stripe; 21. | Visible on range line only. Seasonal. |
| 7324<br>*H 1568.1* | ---Rear, 339 meters 194°14′ from front. | 47° 47.0′ N<br>64° 45.0′ W | **F.W.** | 59<br>**18** | | Square skeleton tower, white daymark, red stripe; 56. | Visible on range line only. Seasonal. |
| 7328 | --Pointe a Bernache Range, front. | 47° 45.5′ N<br>64° 43.3′ W | **F.R.** | 24<br>**7** | | Square skeleton tower, black daymark, red stripe; 22. | Seasonal. |
| 7332 | ---Rear, 170 meters 179°25′ from front. | 47° 45.3′ N<br>64° 43.3′ W | **F.R.** | 52<br>**16** | | Square skeleton tower, black daymark, red stripe; 52. | |
| 7335<br>*H 1535* | --Savoy Landing. | 47° 44.9′ N<br>64° 41.5′ W | **Fl.W.**<br>period 3s<br>fl. 1s, ec. 2s | 20<br>**6** | 6 | Square skeleton tower; 16. | Seasonal. |
| 7336<br>*H 1573* | --Paint Point Range, front. | 47° 45.8′ N<br>64° 41.7′ W | **F.Y.** | 23<br>**7** | | Square skeleton tower, white daymark, red stripe; 20. | Intensified on range line. Seasonal. |
| 7340<br>*H 1573.1* | ---Rear, 458 meters 158°50′ from front. | 47° 45.5′ N<br>64° 41.5′ W | **F.Y.** | 62<br>**19** | | Square skeleton tower, white daymark, red stripe; 60. | Visible on range line only. Seasonal. |
| | MISCOU HARBOR: | | | | | | |
| 7348<br>*H 1558* | -On sandspit off Little Shippegan Range, front. | 47° 52.9′ N<br>64° 35.0′ W | **F.Y.** | 25<br>**8** | | Square skeleton tower, white daymark, red stripe; 22. | Visible on range line only. Seasonal. |

| (1) No. | (2) Name and Location | (3) Position | (4) Characteristic | (5) Height | (6) Range | (7) Structure | (8) Remarks |
|---|---|---|---|---|---|---|---|
| | **CANADA-NEW BRUNSWICK-GULF OF ST. LAWRENCE** | | | | | | |
| 7352<br>*H 1558.1* | - -Rear, 463 meters 120°09′ from front. | 47° 52.7′ N<br>64° 34.7′ W | **F.Y.** | 43<br>**13** | | Square skeleton tower, white daymark, red stripe; 42. | Visible on range line only. Seasonal. |
| 7354<br>*H 1564.2* | Shippegan Island W. wharf. | 47° 53.0′ N<br>64° 34.6′ W | **Iso.G.**<br>period 2s | 14<br>**4** | | Square skeleton tower; 12. | Seasonal. |
| 7356<br>*H 1562* | -Miscou Wharf. | 47° 53.7′ N<br>64° 34.7′ W | **Iso.R.**<br>period 2s | 16<br>**5** | | Square skeleton tower; 10. | |
| 7358<br>*H 1559* | -Harper Point. | 47° 53.6′ N<br>64° 34.7′ W | **Fl.G.**<br>period 4s<br>fl. 0.5s, ec. 3.5s | 11<br>**3** | | Square skeleton tower; 11. | Seasonal. |
| 7360<br>*H 1556* | -Black Point. | 47° 53.1′ N<br>64° 37.5′ W | **Oc.(2)Y.**<br>period 10s<br>lt. 4s, ec. 2s<br>lt. 2s, ec. 2s | 58<br>**18** | 12 | Skeleton tower, enclosed center portion, red and white daymark; 54. | |
| 7368<br>*H 1552* | **Miscou Island.** | 48° 00.6′ N<br>64° 29.6′ W | **Fl.(2)W.**<br>period 7.5s<br>fl. 0.5s, ec. 1s<br>fl. 0.5s, ec. 5.5s | 80<br>**24** | **15** | White tower; 83. | **Horn:** 1 bl. ev. 60s (bl. 4s, si. 56s). Horn points 035°20′. Emergency light. |
| | RACON | | **K(– • –)** | | **15** | | 3cm & 10cm |
| 7374<br>*H 1551* | Pigeon Hill Wharf. | 47° 52.7′ N<br>64° 30.5′ W | **Iso.R.**<br>period 2s | 15<br>**4** | | Skeleton tower; 10. | Seasonal. |
| 7376<br>*H 1550* | Fox Dens Gully. | 47° 53.2′ N<br>64° 30.3′ W | **Fl.R.**<br>period 4s<br>fl. 0.5s, ec. 3.5s | 15<br>**5** | | Skeleton tower; 10. | Seasonal. |
| 7380<br>*H 1542* | Ste. Marie-sur-Mer, breakwater, SE. head. | 47° 46.8′ N<br>64° 33.9′ W | **Fl.R.**<br>period 4s<br>fl. 0.5s, ec. 3.5s | 24<br>**7** | 8 | Square skeleton tower; 12. | Seasonal. |
| 7382<br>*H 1542.5* | Ste. Marie-sur-Mer. | 47° 46.9′ N<br>64° 34.1′ W | **L.Fl.W.**<br>period 6s<br>fl. 2s, ec. 4s | 40<br>**12** | | Square skeleton tower; 26. | |
| | SHIPPEGAN GULLY: | | | | | | |
| 7392<br>*H 1530* | -Big Shippegan, on sand bar, E. side of S. entrance. | 47° 43.3′ N<br>64° 39.6′ W | **Fl.Y.**<br>period 5s<br>fl. 0.2s, ec. 4.8s | 54<br>**16** | | Octagonal tower; 54. | |
| 7396<br>*H 1531* | -W. breakwater, head. | 47° 43.1′ N<br>64° 40.0′ W | **Fl.W.**<br>period 3s<br>fl. 1s, ec. 2s | 15<br>**5** | 5 | Rectangular skeleton tower; 10. | Seasonal. |
| 7398 | -Shippegan Gully inner breakwater. | 47° 43.4′ N<br>64° 40.1′ W | **Iso.G.**<br>period 2s | 11<br>**3** | | Square skeleton tower; 11. | Seasonal. |
| 7400<br>*H 1567.36* | -Government wharf Range, front, head. | 47° 44.8′ N<br>64° 42.1′ W | **F.R.** | 36<br>**11** | | Square skeleton tower, white daymark, red stripe; 31. | Visible on range line only. Seasonal. |
| 7400.1<br>*H 1567.37* | - -Rear, 453 meters 154°24′ from front. | 47° 44.6′ N<br>64° 42.0′ W | **F.R.** | 56<br>**17** | | Square skeleton tower, white daymark, red stripe; 54. | Visible on range line only. Seasonal. |
| 7402<br>*H 1564* | Shippegan Wharf. | 47° 44.9′ N<br>64° 42.1′ W | **Q.R.** | 18<br>**6** | | Square skeleton tower; 11. | Seasonal. |
| 7418 | -Pokemouche Gully, wharf, SW corner. | 47° 40.2′ N<br>64° 48.7′ W | **Fl.R.**<br>period 4s<br>fl. 0.5s, ec. 3.5s | 19<br>**6** | | Round mast; 16. | |
| 7424<br>*H 1521* | South Tracadie. | 47° 28.7′ N<br>64° 52.3′ W | **Fl.G.**<br>period 3s<br>fl. 1s, ec. 2s | 26<br>**8** | 5 | Square skeleton tower, red and white rectangular daymark with green square in center; 20. | Seasonal. |
| 7428<br>*H 1520.5* | Val Comeau, wharf, head. | 47° 27.9′ N<br>64° 53.0′ W | **Fl.R.**<br>period 4s<br>fl. 1s, ec. 3s | 18<br>**5** | | Skeleton tower; 17. | Seasonal. |
| 7436<br>*H 1525* | North Tracadie Wharf. | 47° 31.5′ N<br>64° 54.5′ W | **Fl.G.**<br>period 4s<br>fl. 1s, ec. 3s | 21<br>**6** | 5 | Skeleton tower. | Seasonal. |

| (1) No. | (2) Name and Location | (3) Position | (4) Characteristic | (5) Height | (6) Range | (7) Structure | (8) Remarks |
|---|---|---|---|---|---|---|---|
| | **CANADA-NEW BRUNSWICK-GULF OF ST. LAWRENCE** | | | | | | |
| 7444<br>*H 1518* | Lower Neguac Wharf Range, front, outer end of new wharf. | 47° 15.4′ N<br>65° 03.3′ W | **Q.R.** | 22<br>**7** | | Square skeleton tower, white daymark, red stripe; 17. | Seasonal. |
| 7448<br>*H 1518.1* | -Rear, 515 meters 001°42′ from front. | 47° 15.7′ N<br>65° 03.2′ W | **Iso.R.**<br>period 4s | 34<br>**10** | | Square skeleton tower, white daymark, red stripe; 28. | Seasonal. |
| 7450<br>*H 1515* | Neguac wharf. | 47° 14.4′ N<br>65° 04.4′ W | **Fl.W.**<br>period 4s<br>fl. 1s, ec. 3s | 16<br>**5** | 7 | Red square skeleton tower, red and white rectangular daymark, red triangle in center; 12. | |
| 7452<br>*H 1514* | -Burnt Church, E. side of wharf. | 47° 11.4′ N<br>65° 08.2′ W | **Fl.R.**<br>period 4s<br>fl. 1s, ec. 3s | 23<br>**7** | | Square skeleton tower; 20. | Seasonal. |
| 7469<br>*H 1442* | -Preston Beach West, front. | 47° 04.0′ N<br>64° 56.5′ W | **Q.Y.** | 35<br>**11** | | Triangular skeleton tower, red daymark, white stripe; 32. | Visible on range line only. |
| 7470 | - -Rear, 2067 meters 153°44′ from front | 47° 03.0′ N<br>64° 55.8′ W | **Iso.Y.**<br>period 4s | 90<br>**27** | | Triangular skeleton tower, red daymark, white stripe; 41. | |
| 7472<br>*H 1444* | -Portage Island Range, front. | 47° 09.5′ N<br>65° 02.0′ W | **Q.W.** | 43<br>**13** | | Square skeleton tower, red daymark, black stripe; 39. | Visible on range line only. |
| 7476<br>*H 1444.1* | - -Rear, 459 meters 311°46′ from front. | 47° 09.7′ N<br>65° 02.3′ W | **Iso.W.**<br>period 4s | 73<br>**22** | | Triangular skeleton tower, red daymark, black stripe; 68. | Visible on range line only. |
| 7480<br>*H 1446* | -Portage Channel Range, on Fox Island front. | 47° 07.8′ N<br>65° 02.3′ W | **F.W.** | 38<br>**12** | | Square skeleton tower, white daymark, red vertical stripe; 30. | Visible on range line only. |
| 7484<br>*H 1446.1* | - -Rear, 373 meters 242°36′ from front. | 47° 07.7′ N<br>65° 02.6′ W | **F.W.** | 67<br>**20** | | Red skeleton tower, white daymark, red stripe; 54. | Visible on range line only.<br>**Radar reflector.** |
| | - -RACON | | **G(– – •)** | | 10 | | |
| 7485<br>*H 1440* | -Fox Island, S. Range, front. | 47° 05.2′ N<br>64° 58.7′ W | **Q.W.** | 28<br>**9** | | Square skeleton tower, red daymark, black vertical stripe; 21. | Visible on range line only. |
| 7486<br>*H 1440.1* | - -Rear, 215 meters 248°28' from front. | 47° 05.2′ N<br>64° 58.9′ W | **Iso.W.**<br>period 4s | 45<br>**14** | | Square skeleton tower, red daymark, black stripe; 41. | Visible on range line only. |
| 7487<br>*H 1449* | -Horse Shoe Bar Range, front. | 47° 09.2′ N<br>65° 02.4′ W | **Q.Y.** | 23<br>**7** | | Triangular skeleton tower, red daymark, white stripe; 22. | Visible on range line only. |
| 7488<br>*H 1449.1* | - -Rear, 722 meters 044°27' from front. | 47° 09.5′ N<br>65° 02.0′ W | **Iso.Y.**<br>period 4s | 50<br>**15** | | Square skeleton tower, red daymark, white stripe; 48. | Visible on range line only. |
| 7496<br>*H 1464* | -Bay du Vin Island. | 47° 05.3′ N<br>65° 06.1′ W | **F.W.R.G.** | 28<br>**9** | | Triangular skeleton tower, white and red rectangular daymark; 17. | R. shore-042°, W.-044°, G.-shore (W. sector marks preferred channel).<br>Seasonal. |
| 7498<br>*H 1452* | -Grand Dune outer Range, front. | 47° 06.6′ N<br>65° 02.6′ W | **Q.W.** | 28<br>**8** | | Pier, fluorescent red daymark, black stripe. | Visible on range line only. |
| 7499<br>*H 1452.1* | - -Rear, 3499.8 meters 102°11′ from front. | 47° 06.4′ N<br>64° 59.9′ W | **Iso.W.**<br>period 4s | 107<br>**32** | | Triangular skeleton tower, fluorescent red daymark, black stripe; 99. | Visible on range line only. |
| 7500<br>*H 1472* | -Grand Dune Flats, S. end of Grand Dune Island Range, front. | 47° 08.4′ N<br>65° 13.7′ W | **F.W.** | 49<br>**15** | | Triangular skeleton tower, red daymark, black vertical stripe; 46. | Visible on range line only. |
| 7504<br>*H 1472.1* | - -Rear, 1211.3 meters 282°04′ from front. | 47° 08.6′ N<br>65° 14.6′ W | **F.W.** | 86<br>**26** | | Triangular skeleton tower, red daymark, black vertical stripe; 68. | |
| 7508<br>*H 1477* | -Moody Point Range, front. | 47° 06.0′ N<br>65° 19.5′ W | **Q.Y.** | 33<br>**10** | | Triangular skeleton tower, fluorescent red daymark, black stripe; 26. | |
| 7512<br>*H 1477.1* | - -Rear, about 1810 meters 257°24′ from front. | 47° 05.8′ N<br>65° 20.9′ W | **Iso.Y.**<br>period 4s | 79<br>**24** | | Triangular skeleton tower, fluorescent red daymark, black stripe; 43. | |

| (1) No. | (2) Name and Location | (3) Position | (4) Characteristic | (5) Height | (6) Range | (7) Structure | (8) Remarks |
|---|---|---|---|---|---|---|---|
| | **CANADA-NEW BRUNSWICK-GULF OF ST. LAWRENCE** | | | | | | |
| 7516<br>*H 1478* | -Oak Channel Range, front. | 47° 04.3′ N<br>65° 19.2′ W | **Iso.Y.**<br>period 2s | 29<br>**9** | | Triangular skeleton tower, fluorescent red daymark, white stripe; 20. | |
| 7520<br>*H 1478.1* | --Rear, 1200 meters 223°13′ from front. | 47° 03.9′ N<br>65° 19.8′ W | **Fl.Y.**<br>period 3s<br>fl. 1s, ec. 2s | 69<br>**21** | | Triangular skeleton tower, fluorescent red daymark, white stripe; 52. | |
| 7521<br>*H 1479* | -Oak Point Range, front. | 47° 06.8′ N<br>65° 16.5′ W | **Q.W.** | 28<br>**9** | | Triangular skeleton tower, red daymark, black stripe; 18. | Visible on range line only. |
| 7522<br>*H 1479.1* | --Rear, 1325 meters, 024°08′ from front. | 47° 07.5′ N<br>65° 16.1′ W | **Iso.W.**<br>period 4s | 56<br>**17** | | Triangular skeleton tower, red daymark, black stripe; 23. | |
| 7532<br>*H 1491* | -Grants Beach Range, front. | 47° 05.0′ N<br>65° 22.5′ W | **Q.R.** | 69<br>**21** | | Triangular skeleton tower, red daymark, black stripe; 40. | Visible on range line only. |
| 7536<br>*H 1491.1* | --Rear, 876 meters 278°03′ from front. | 47° 05.1′ N<br>65° 23.2′ W | **Iso.R.**<br>period 4s | 134<br>**41** | | Triangular skeleton tower, red daymark, black stripe; 76. | Visible on range line only. |
| 7540<br>*H 1493* | -St. Andrews Bank Range, front. | 47° 04.2′ N<br>65° 25.2′ W | **Iso.Y.**<br>period 2s | 30<br>**9** | | Triangular skeleton tower, red daymark, black stripe; 14. | Visible on range line only. |
| 7544<br>*H 1493.1* | --Rear, 294 meters 247°53′ from front. | 47° 04.2′ N<br>65° 25.4′ W | **Fl.Y.**<br>period 3s<br>fl. 1s, ec. 2s | 45<br>**14** | | Triangular skeleton tower, red daymark, black stripe; 17. | Visible on range line only. |
| 7548<br>*H 1494* | -Leggett Shoal Range, front. | 47° 04.7′ N<br>65° 23.9′ W | **Q.R.** | 46<br>**14** | | Skeleton tower, red daymark, black stripe; 15. | Visible on range line only. |
| 7552<br>*H 1494.1* | --Rear, 309 meters 043°27′ from front. | 47° 04.8′ N<br>65° 23.8′ W | **Iso.R.**<br>period 4s | 70<br>**21** | | Skeleton tower, red daymark, black stripe; 14. | Visible on range line only. |
| 7553<br>*H 1492* | -Lower Newcastle Range, front. | 47° 04.5′ N<br>65° 24.6′ W | **Q.W.** | 42<br>**13** | | Triangular skeleton tower, red daymark, black stripe; 16. | Visible on range line only. |
| 7554<br>*H 1492.1* | --Rear, 467 meters 256°15′ from front. | 47° 04.5′ N<br>65° 24.9′ W | **Iso.W.**<br>period 4s | 72<br>**22** | | Triangular skeleton tower, red daymark, black stripe; 16. | Visible on range line only. |
| 7556<br>*H 1496* | -Millbank Range, front. | 47° 03.4′ N<br>65° 27.6′ W | **Q.R.** | 53<br>**16** | | Triangular skeleton tower, red daymark, black stripe; 17. | Visible on range line only. |
| 7560<br>*H 1496.1* | --Rear, 306 meters 252°26′ from front. | 47° 03.3′ N<br>65° 27.8′ W | **Iso.R.**<br>period 4s | 102<br>**31** | | Triangular skeleton tower, red daymark, black stripe; 37. | Visible on range line only. |
| 7564<br>*H 1505* | -Chatham Bridge Pier, N. | 47° 01.7′ N<br>65° 28.9′ W | **Iso.R.**<br>period 2s | 25<br>**8** | | Square skeleton tower. | |
| 7568<br>*H 1505.2* | -Chatham Bridge Pier, S. | 47° 01.6′ N<br>65° 28.7′ W | **Iso.G.**<br>period 2s | 25<br>**8** | | Square skeleton tower. | |
| 7572<br>*H 1507* | -Wright Bank Range (Newcastle) N. side of river, front. | 47° 01.0′ N<br>65° 32.8′ W | **Q.Y.** | 42<br>**13** | | Triangular skeleton tower, red daymark, black stripe; 14. | Visible on range line only. |
| 7576<br>*H 1507.1* | --Rear, 49 meters 278°33′ from front. | 47° 01.0′ N<br>65° 32.8′ W | **Iso.Y.**<br>period 4s | 53<br>**16** | | Triangular skeleton tower, red daymark, black stripe; 20. | Visible on range line only. |
| 7580<br>*H 1424* | **Point Escuminac.** | 47° 04.4′ N<br>64° 47.9′ W | **Fl.(3)W.**<br>period 20s<br>fl. 0.5s, ec. 2s<br>fl. 0.5s, ec. 2s<br>fl. 0.5s, ec. 14.5s | 72<br>**22** | **16** | White hexagonal tower, red upper portion; 73. | Obscured 110°-120°.<br>**Horn:** 2 bl. ev. 60s.<br>Emergency light. |
| 7581 | **Escuminac.** | 47° 04.9′ N<br>64° 53.2′ W | **Fl.W.**<br>period 2.4s<br>fl. 0.4s, ec. 2s | 26<br>**8** | **15** | Red skeleton tower; 23. | |
| 7592<br>*H 1418* | Point Sapin Range, front. | 46° 57.8′ N<br>64° 49.8′ W | **F.Y.** | 22<br>**7** | | Square skeleton tower, white daymark, red vertical stripe; 14. | Seasonal. |
| 7596<br>*H 1418.1* | -Rear, 70 meters 003°37′ from front. | 46° 57.9′ N<br>64° 49.8′ W | **F.Y.** | 37<br>**11** | | White square tower, red stripe. | Seasonal. |
| 7597<br>*H 1419* | Point Sapin. | 46° 57.7′ N<br>64° 49.8′ W | **Fl.R.**<br>period 3s<br>fl. 1s, ec. 2s | 26<br>**8** | | Skeleton tower; 16. | **Horn:** 1 bl. ev. 30s. Horn points 155°. |

| (1) No. | (2) Name and Location | (3) Position | (4) Characteristic | (5) Height | (6) Range | (7) Structure | (8) Remarks |
|---|---|---|---|---|---|---|---|
| | **CANADA-NEW BRUNSWICK-GULF OF ST. LAWRENCE** | | | | | | |
| 7598 | -Point Sapin, outer breakwater. | 46° 57.6′ N<br>64° 49.8′ W | **Fl.R.**<br>period 4s<br>fl. 0.5s, ec. 3.5s | 26<br>**8** | | Square skeleton tower; 20. | |
| 7612<br>*H 1414* | Little Gully (Kouchibouguac). | 46° 50.8′ N<br>64° 54.6′ W | **F.W.R.G.** | 16<br>**5** | 5 | Skeleton tower, fluorescent orange square daymark; 10. | R. 208°-309°, W.-311°, G.-326° (white sector indicates preferred channel). |
| | RICHIBUCTO HARBOR: | | | | | | |
| 7632<br>*H 1394* | -Pile Sheet Range, front. | 46° 42.9′ N<br>64° 48.0′ W | **Q.W.** | 26<br>**8** | | Square skeleton tower, white daymark, red stripe; 22. | Seasonal. |
| 7636<br>*H 1394.1* | - -Rear, 239 meters 045°48′ from front. | 46° 43.0′ N<br>64° 47.8′ W | **Iso.W.**<br>period 4s | 45<br>**14** | | Square skeleton tower, white daymark, red stripe; 32. | Seasonal. |
| 7640<br>*H 1400* | -Fagan Point Range, W. side of South Beach, front. | 46° 42.5′ N<br>64° 48.0′ W | **Q.R.** | 28<br>**9** | | Square skeleton tower, white daymark, red stripe; 15. | Visible on range line only. Seasonal. |
| 7644<br>*H 1400.1* | - -Rear, 296 meters 065°44′ from front. | 46° 42.6′ N<br>64° 47.8′ W | **Iso.R.**<br>period 4s | 36<br>**11** | | Square skeleton tower, white daymark, red stripe; 30. | Visible on range line only. Seasonal. |
| 7648<br>*H 1402* | -Town Range, front. | 46° 40.8′ N<br>64° 51.8′ W | **F.Y.** | 50<br>**15** | | Square skeleton tower, white daymark, red vertical stripe; 44. | Visible on range line only. Seasonal. |
| 7652<br>*H 1402.1* | - -Rear, 285 meters 227° from front. | 46° 40.7′ N<br>64° 51.9′ W | **F.Y.** | 73<br>**22** | | Square skeleton tower, white daymark, red vertical stripe; 64. | Visible on range line only. Seasonal. |
| 7656<br>*H 1378* | Richibucto Cape, breakwater. | 46° 40.4′ N<br>64° 42.6′ W | **Fl.R.**<br>period 4s<br>fl. 0.5s, ec. 3.5s | 14<br>**4** | | Round mast; 9. | Seasonal. |
| 7660<br>*H 1376* | **Richibucto Head.** | 46° 40.2′ N<br>64° 42.7′ W | **Fl.W.**<br>period 5s<br>fl. 0.5s, ec. 4.5s | 59<br>**18** | **15** | White square tower; 30. | Emergency light. |
| 7664 | Chockpish, on N. breakwater. | 46° 35.0′ N<br>64° 43.2′ W | **Fl.R.**<br>period 4s<br>fl. 0.5s, ec. 3.5s | 17<br>**5** | | Square skeleton tower; 10. | Seasonal. |
| 7665 | Chockpish Range, front. | 46° 34.9′ N<br>64° 43.4′ W | **F.Y.** | 16<br>**5** | | Square skeleton tower. | Seasonal. |
| 7666 | -Rear, 110 meters 271°03′ from front. | 46° 34.9′ N<br>64° 43.9′ W | **F.Y.** | 20<br>**6** | | Square skeleton tower. | Seasonal. |
| 7668<br>*H 1372* | St. Edouard de Kent wharf. | 46° 32.5′ N<br>64° 41.5′ W | **Fl.R.**<br>period 5s<br>fl. 0.2s, ec. 4.8s | 17<br>**5** | | Square skeleton tower; 12. | Seasonal. |
| 7680<br>*H 1362* | -Buctouche Bar. | 46° 27.7′ N<br>64° 36.8′ W | **Fl.W.**<br>period 4s<br>fl. 1s, ec. 3s | 36<br>**11** | 8 | White tower; 37. | Seasonal. |
| 7686<br>*H 1369* | Dixon Point. | 46° 27.4′ N<br>64° 39.0′ W | **Fl.W.**<br>period 5s<br>fl. 0.2s, ec. 4.8s | 34<br>**10** | | White square tower; 27. | |
| | BUCTOUCHE RIVER: | | | | | | |
| 7692<br>*H 1368* | -Inner range on Indian (Church) Point, front. | 46° 29.2′ N<br>64° 40.8′ W | **F.W.** | 19<br>**6** | | White square tower; 21. | Seasonal. |
| 7696<br>*H 1368.1* | - -Rear, 382 meters 317°41′ from front. | 46° 29.4′ N<br>64° 41.0′ W | **F.W.** | 58<br>**18** | | Red skeleton tower, enclosed upper portion, white daymark, red stripe; 45. | Seasonal. |
| 7700<br>*H 1360* | St. Thomas-de-Kent, NW. corner of wharf. | 46° 26.9′ N<br>64° 38.2′ W | **Fl.G.**<br>period 4s<br>fl. 1s, ec. 3s | 17<br>**5** | | Square skeleton tower; 10. | Seasonal. |
| 7703<br>*H 1359* | Cockagne Bar Wharf. | 46° 24.5′ N<br>64° 36.9′ W | **Fl.G.**<br>period 3s<br>fl. 1s, ec. 2s | 17<br>**5** | 5 | Square skeleton tower; 17. | Seasonal. |

| (1) No. | (2) Name and Location | (3) Position | (4) Characteristic | (5) Height | (6) Range | (7) Structure | (8) Remarks |
|---|---|---|---|---|---|---|---|
| | **CANADA-NEW BRUNSWICK-GULF OF ST. LAWRENCE** | | | | | | |
| 7708 *H 1354* | Cocagne River Range, front. | 46° 20.1′ N 64° 36.9′ W | **F.Y.** | 26 **8** | | Square structure, white daymark, red stripe; 25. | Seasonal. |
| 7712 *H 1354.1* | -Rear, 245 meters 219° 37′ from front. | 46° 20.0′ N 64° 37.0′ W | **F.Y.** | 58 **18** | | Square skeleton tower, white daymark, red stripe; 43. | Seasonal. |
| 7720 *H 1352* | Cocagne Cape Wharf, SW. corner. | 46° 21.3′ N 64° 34.5′ W | **Fl.W.** period 3s fl. 1s, ec. 2s | 20 **6** | 7 | Square skeleton tower, red and white rectangular daymark, green center; 17. | Seasonal. |
| 7724 *H 1350* | Caissie Point. | 46° 19.2′ N 64° 30.8′ W | **L.Fl.(2)Y.** period 12s fl. 2s, ec. 2s fl. 2s, ec. 6s | 46 **14** | 11 | Square tower; 45. | Emergency light. |
| 7728 *H 1348* | -Breakwater, head. | 46° 18.8′ N 64° 30.6′ W | **Fl.R.** period 4s fl. 1s, ec. 3s | 19 **6** | | Square skeleton tower; 16. | Seasonal. |
| | SHEDIAC HARBOR: | | | | | | |
| 7736 *H 1328* | -North Channel Range, on Pointe du Chene, front. | 46° 14.4′ N 64° 30.7′ W | **F.R.** | 26 **8** | | White square tower, red stripe. | Seasonal. |
| 7740 *H 1328.1* | --Rear, 148 meters 189°45′ from front. | 46° 14.2′ N 64° 30.7′ W | **F.R.** | 45 **14** | | White square tower, red stripe. | Seasonal. |
| 7744 *H 1332* | -Range, Pointe du Chene, front. | 46° 14.5′ N 64° 31.8′ W | **F.Y.** | 21 **6** | | Red skeleton tower, white daymark, red stripe; 15. | Seasonal. |
| 7748 *H 1332.1* | --Rear, 117 meters 194°35′ from front. | 46° 14.4′ N 64° 31.8′ W | **F.Y.** | 35 **11** | | Square skeleton tower, white daymark, red stripe; 30. | Seasonal. |
| 7750 *H 1334* | -Yacht Club Breakwater. | 46° 13.7′ N 64° 32.8′ W | **Fl.G.** period 4s fl. 0.5s, ec. 3.5s | 17 **5** | | Square skeleton tower; 11. | |
| 7756 *H 1325* | Cape Bald (L'Aboiteau). | 46° 13.9′ N 64° 18.0′ W | **Fl.G.** period 3s fl. 1s, ec. 2s | 31 **9** | 5 | Square skeleton tower; 27. | |
| 7764 *H 1324* | Bas-Cap-Pele. | 46° 14.1′ N 64° 15.7′ W | **Fl.Y.** period 5s fl. 0.2s, ec. 4.8s | 42 **13** | 13 | Square skeleton tower, fluorescent red and white rectangular daymark; 22. | Seasonal. |
| 7766 *H 1326* | Robichaud wharf. | 46° 13.5′ N 64° 23.0′ W | **Fl.W.** period 3s fl. 1s, ec. 2s | 20 **6** | | Square skeleton tower; 17. | |
| 7768 *H 1324.4* | Cape Bald wharf, on end of wharf. | 46° 14.1′ N 64° 15.7′ W | **Fl.R.** period 3s fl. 1s, ec. 2s | 20 **6** | 5 | Square skeleton tower; 17. | Seasonal. |
| 7772 *H 1323* | Little Cape Breakwater, SE. corner. | 46° 11.9′ N 64° 09.8′ W | **Fl.R.** period 5s fl. 0.2s, ec. 4.8s | 22 **7** | 12 | Square skeleton tower; 16. | Seasonal. |
| 7774 | Little Cape, outer breakwater. | 46° 11.9′ N 64° 09.7′ W | **Fl.R.** period 4s fl. 0.5s, ec. 3.5s | 19 **6** | | Square skeleton tower; 11. | Seasonal. |
| 7783 *H 1319.4* | Little Shemogue wharf. | 46° 10.0′ N 64° 04.2′ W | **Fl.W.** period 4s fl. 1s, ec. 3s | 22 **7** | 5 | Square skeleton tower. | Seasonal. |
| 7784 *H 1319* | Botsford breakwater, SE. corner. | 46° 10.2′ N 63° 56.0′ W | **Iso.R.** period 2s | 20 **6** | | Square skeleton steel tower; 17. | |
| 7786 *H 1319.2* | Murray corner. | 46° 10.4′ N 63° 57.3′ W | **Fl.(3)W.** period 12s | 59 **18** | | | Private light. |
| 7812 | Cape Tormentine, Fisherman's wharf. | 46° 08.0′ N 63° 46.7′ W | **Fl.G.** period 4s fl. 0.5s, ec. 3.5s | 15 **5** | | Square skeleton tower; 11. | Seasonal. |
| 7816 *H 1316* | Cape Tormentine Harbor breakwater. | 46° 08.0′ N 63° 46.2′ W | **Fl.Y.** period 3s fl. 1s, ec. 2s | 18 **6** | 7 | Square skeleton tower. | Seasonal. **Radar reflector.** |

| (1) No. | (2) Name and Location | (3) Position | (4) Characteristic | (5) Height | (6) Range | (7) Structure | (8) Remarks |
|---|---|---|---|---|---|---|---|
| | | | **CANADA-NEW BRUNSWICK-GULF OF ST. LAWRENCE** | | | | |
| 7819<br>*H 1314* | -Inner wharf. | 46° 08.0′ N<br>63° 46.5′ W | **Fl.R.**<br>period 3s | 16<br>**5** | | Square skeleton tower; 12. | |
| 7824<br>*H 1308* | -Outer wharf. | 46° 08.1′ N<br>63° 46.3′ W | **Iso.R.**<br>period 2s | 39<br>**12** | | Square tower, white daymark, red stripe; 33. | Seasonal. |
| 7844<br>*H 1304* | Fort Monckton Point (Old Fort Point). | 46° 02.6′ N<br>64° 04.3′ W | **Fl.W.**<br>period 3s<br>fl. 1s, ec. 2s | 31<br>**10** | 7 | Round tower, red and white bands, red upper portion; 24. | Seasonal. |

# Section 5

## South Side of Gulf of St. Lawrence
### Including Prince Edward Island, Magdalen Islands and Cape Breton Island

| (1) No. | (2) Name and Location | (3) Position | (4) Characteristic | (5) Height | (6) Range | (7) Structure | (8) Remarks |
|---|---|---|---|---|---|---|---|
| | **CANADA-PRINCE EDWARD ISLAND-GULF OF ST. LAWRENCE** | | | | | | |
| 7851<br>*H 1074.4* | Skinners Pond, N. breakwater. | 46° 58.0′ N<br>64° 07.6′ W | **Fl.G.**<br>period 4s<br>fl. 0.5s, ec. 3.5s | 10<br>**3** | | Round mast. | |
| 7851.5<br>*H 1074* | Skinners Pond, S. breakwater, N. head. | 46° 58.0′ N<br>64° 07.6′ W | **F.R.** | 21<br>**6** | | Skeleton tower; 15. | |
| 7852<br>*H 1076* | **North Cape.** | 47° 03.5′ N<br>63° 59.8′ W | **Fl.Y.**<br>period 5s<br>fl. 1s, ec. 4s | 78<br>**24** | **18** | White tower; 62. | R. lights on radio mast close S. Emergency light. |
| 7856<br>*H 1078* | North Point East, S. breakwater, head. | 47° 01.8′ N<br>63° 59.4′ W | **Fl.G.**<br>period 3s<br>fl. 1s, ec. 2s | 18<br>**6** | 9 | Square skeleton tower; 15. | Seasonal. |
| 7865<br>*H 1081.4* | Big Tignish Breakwater. | 46° 57.0′ N<br>63° 59.7′ W | **Fl.R.**<br>period 3s<br>fl. 1s, ec. 2s | 21<br>**6** | | Round mast; 17. | |
| 7872<br>*H 1086* | Cascumpeque Island. | 46° 47.9′ N<br>64° 02.2′ W | **Iso.W.**<br>period 10s | 60<br>**18** | 7 | Square skeleton tower, enclosed center portion, red and white bands; 59. | Emergency light. |
| 7876<br>*H 1088* | -Alberton Range, front. | 46° 48.4′ N<br>64° 01.9′ W | **Q.G.** | 18<br>**5** | | Square skeleton tower, white daymark, red stripe; 10. | Visible on range line only. |
| 7880<br>*H 1088.1* | - -Rear, 101 meters 305°58′ from front. | 46° 48.4′ N<br>64° 02.0′ W | **Iso.G.**<br>period 4s | 38<br>**12** | | Square skeleton tower, white daymark, red stripe; 36. | |
| 7884<br>*H 1090* | - -Inner Range, front. | 46° 48.3′ N<br>64° 03.3′ W | **F.Y.** | 25<br>**8** | | Red square skeleton tower, white daymark, fluorescent orange stripe; 20. | |
| 7888<br>*H 1090.1* | - - -Rear, 155 meters 272°53′ from front. | 46° 48.3′ N<br>64° 03.4′ W | **F.Y.** | 42<br>**13** | | Square skeleton tower, white daymark, orange stripe; 20. | |
| 7892<br>*H 1094* | -Northport Range, near outer end of railway wharf, front. | 46° 47.7′ N<br>64° 03.6′ W | **Q.R.** | 25<br>**8** | | Aluminum square skeleton tower, white daymark, red vertical stripe; 7. | Visible on range line only. |
| 7896<br>*H 1094.1* | - -Rear, 273 meters 244°56′ from front. | 46° 47.6′ N<br>64° 03.9′ W | **Iso.R.**<br>period 4s | 40<br>**12** | | White tower, red vertical stripe; 37. | Visible on range line only. |
| 7904<br>*H 1100* | Conway Inlet. | 46° 39.3′ N<br>63° 52.7′ W | **Fl.R.**<br>period 3s<br>fl. 1s, ec. 2s | 20<br>**6** | | Square skeleton tower; 15. | Seasonal. |
| | MALPEQUE HARBOR: | | | | | | |
| 7912<br>*H 1116* | -Darnley Point Range, front. | 46° 33.8′ N<br>63° 39.1′ W | **F.R.** | 45<br>**14** | | White tower, red stripe; 20. | Visible on range line only. Seasonal. |
| 7916<br>*H 1116.1* | - -Rear, 515 meters 233° from front. | 46° 33.7′ N<br>63° 39.4′ W | **F.R.** | 72<br>**22** | | White tower, red stripe; 20. | Visible on range line only. Seasonal. |
| 7920<br>*H 1106* | -Outer Range, near E. end of Fish Island, front. | 46° 34.6′ N<br>63° 42.9′ W | **F.W.** | 32<br>**10** | | Square skeleton tower, white daymark, red vertical stripe; 27. | Visible on range line only. Seasonal. |
| 7924<br>*H 1106.1* | - -Rear, about 451 meters 279°48′ from front. | 46° 34.7′ N<br>63° 43.2′ W | **Iso.W.**<br>period 2s | 55<br>**17** | | Red skeleton tower, white enclosed upper portion, white daymark, red stripe; 50. | Visible on range line only. Seasonal. |
| 7928<br>*H 1110* | -Inner Range, front. | 46° 34.4′ N<br>63° 42.8′ W | **Q.R.** | 25<br>**8** | | Square skeleton tower, white daymark, red stripe; 22. | Visible on range line only. Seasonal. |
| 7932<br>*H 1110.1* | - -Rear, 76 meters 037°27′ from front. | 46° 34.5′ N<br>63° 42.7′ W | **Iso.R.**<br>period 4s | 31<br>**10** | | Square skeleton tower, white daymark, red stripe; 22. | Visible on range line only. Seasonal. |

| (1) No. | (2) Name and Location | (3) Position | (4) Characteristic | (5) Height | (6) Range | (7) Structure | (8) Remarks |
|---|---|---|---|---|---|---|---|
| | | | **CANADA-PRINCE EDWARD ISLAND-GULF OF ST. LAWRENCE** | | | | |
| 7944<br>*H 1124* | -Port Hill wharf. | 46° 35.6′ N<br>63° 52.0′ W | **Fl.W.**<br>period 4s<br>fl. 1s, ec. 3s | 15<br>**4** | 7 | Square skeleton tower; 14. | Seasonal. |
| 7948<br>*H 1129* | Cape Tryon. | 46° 32.0′ N<br>63° 30.4′ W | **L.Fl.W.**<br>period 6s<br>fl. 2s, ec. 4s | 110<br>**33** | 8 | White square tower; 41. | Emergency light. |
| 7956<br>*H 1130* | New London Range, front. | 46° 30.8′ N<br>63° 29.2′ W | **Q.R.** | 26<br>**8** | | Square skeleton tower, white daymark, red stripe; 27. | Seasonal. |
| 7960<br>*H 1130.1* | -Rear, 305 meters 209°16′ from front. | 46° 30.6′ N<br>63° 29.3′ W | **Iso.R.**<br>period 4s | 43<br>**13** | | White square tower, red stripe. | Seasonal. |
| | NORTH RUSTICO HARBOR: | | | | | | |
| 7968<br>*H 1140* | -Northern Breakwater. | 46° 27.4′ N<br>63° 17.3′ W | **Fl.R.**<br>period 3s<br>fl. 1s, ec. 2s | 9<br>**3** | | Round mast; 6. | Seasonal. |
| 7972<br>*H 1141* | -North Rustico Harbor. | 46° 27.3′ N<br>63° 17.6′ W | **Iso.Y.**<br>period 10s | 41<br>**12** | | White tower; 34. | Emergency light. |
| 7976<br>*H 1142* | -N. Rustico, inner breakwater. | 46° 27.2′ N<br>63° 17.5′ W | **F.R.** | 25<br>**8** | 7 | Square skeleton tower; 22. | |
| 7984<br>*H 1148* | Covehead Range, front. | 46° 25.5′ N<br>63° 08.9′ W | **Q.G.** | 58<br>**18** | | Square skeleton tower, white daymark, red stripe; 16. | Visible on range line only.<br>Seasonal. |
| 7988<br>*H 1148.1* | -Rear, 62.5 meters 194°08′ from front. | 46° 25.5′ N<br>63° 08.9′ W | **Iso.G.**<br>period 4s | 72<br>**22** | | Square skeleton tower, white daymark, red stripe; 26. | Visible on range line only.<br>Seasonal. |
| 7992<br>*H 1149* | Covehead Bridge. | 46° 25.8′ N<br>63° 08.8′ W | **Fl.W.**<br>period 4s<br>fl. 0.5s, ec. 3.5s | 28<br>**8** | | Round mast; 8. | Seasonal. |
| 7996<br>*H 1150* | Cape Stanhope (Covehead Harbor). | 46° 25.8′ N<br>63° 08.6′ W | **Fl.W.**<br>period 5s<br>fl. 0.5s, ec. 4.5s | 36<br>**11** | 7 | Red and white square tower; 27. | Seasonal.<br>**Horn:** 1 bl. ev. 30s. (bl. 3s, si. 27s). Horn points 005°.<br>Emergency light.<br>Private light. |
| 8000<br>*H 1156* | Grand Tracadie, wharf. | 46° 24.2′ N<br>63° 01.7′ W | **Fl.R.**<br>period 4s | 15<br>**5** | | Square skeleton tower; 12. | Seasonal. |
| 8008<br>*H 1154* | Tracadie Harbor Range, front. | 46° 24.6′ N<br>63° 02.5′ W | **Iso.R.** | 20<br>**6** | | Square skeleton tower, white daymark, red stripe; 15. | Visible on range line only.<br>Seasonal. |
| 8012<br>*H 1154.1* | -Rear, 109 meters 184°43′ from front. | 46° 24.5′ N<br>63° 02.5′ W | **Iso.R.** | 34<br>**10** | | Square skeleton tower, white daymark, red stripe; 30. | Visible on range line only.<br>Seasonal. |
| 8020<br>*H 1160* | Savage Harbor. | 46° 25.9′ N<br>62° 49.8′ W | **Fl.W.**<br>period 4s<br>fl. 1s, ec. 3s | 10<br>**3** | 5 | Round mast; 5. | Seasonal. |
| 8032<br>*H 1164* | **St. Peters Harbor.** | 46° 26.5′ N<br>62° 44.9′ W | **Fl.W.**<br>period 5s<br>fl. 1.5s, ec. 3.5s | 33<br>**10** | **18** | Square tower. | |
| 8036<br>*H 1168* | **Shipwreck Point.** | 46° 28.2′ N<br>62° 25.5′ W | **Oc.W.**<br>period 5s<br>lt. 3s, ec. 2s | 84<br>**26** | **18** | White round tower; 44. | Emergency light. |
| 8037 | St. Peters Harbour Range, front. | 46° 26.3′ N<br>62° 44.5′ W | **Q.R.** | 26<br>**8** | | Square skeleton tower, white daymark; red vertical stripe; 10. | |
| 8038 | -Rear, 114 meters 195°13′ from front. | 46° 26.3′ N<br>62° 44.5′ W | **Iso.R.**<br>period 4s | 56<br>**17** | | Square skeleton tower, white daymark, red stripe; 30. | |
| 8048<br>*H 1170.4* | Naufrage, W. breakwater. | 46° 28.2′ N<br>62° 25.2′ W | **Fl.R.**<br>period 4s<br>fl. 0.5s, ec. 3.5s | 15<br>**5** | | Square skeleton tower; 11. | Seasonal. |
| 8052<br>*H 1170.3* | -E. breakwater, head. | 46° 28.1′ N<br>62° 25.0′ W | **Fl.G.**<br>period 4s<br>fl. 0.5s, ec. 3.5s | 16<br>**5** | 5 | Square skeleton tower; 10. | Seasonal.<br>**Horn:** (close W.) 3 bl. ev. 60s (bl. 2s, si. 3s, bl. 2s, si. 3s, bl. 2s, si. 48s). Privately operated. |

| (1) No. | (2) Name and Location | (3) Position | (4) Characteristic | (5) Height | (6) Range | (7) Structure | (8) Remarks |
|---|---|---|---|---|---|---|---|
| | **CANADA-PRINCE EDWARD ISLAND-GULF OF ST. LAWRENCE** | | | | | | |
| 8060 *H 1173* | North Lake Harbor Range, front. | 46° 28.1′ N 62° 04.1′ W | **Q.G.** | 30 **9** | | Square skeleton tower, white daymark, red stripe; 21. | Visible on range line only. Seasonal. **Horn:** 1 bl. ev. 30s. |
| 8064 *H 1173.1* | -Rear, 328 meters 204°32′ from front. | 46° 27.9′ N 62° 04.2′ W | **Iso.G.** period 4s | 46 **14** | | Square skeleton tower, white daymark, red stripe; 30. | Visible on range line only. Seasonal. |
| 8065 *H 1174* | -W. breakwater, head. | 46° 28.1′ N 62° 04.4′ W | **Iso.R.** period 2s | 24 **7** | 5 | Square skeleton tower; 24. | |
| 8072 *H 0920* | East Point. | 46° 27.1′ N 61° 58.3′ W | **Fl.W.** period 5s | 100 **30** | 11 | White octagonal tower; 64. | Emergency light. |
| | SOURIS HARBOR: | | | | | | |
| 8084 *H 0922* | -Souris East. | 46° 20.8′ N 62° 14.8′ W | **Iso.W.** period 4s | 89 **27** | 13 | White square tower; 47. | |
| 8088 *H 0924* | -E. breakwater, near extremity. | 46° 20.8′ N 62° 15.3′ W | **Fl.R.** period 4s fl. 1s, ec. 3s | 34 **10** | 5 | Square skeleton tower; 30. | |
| 8092 *H 0928* | Annandale Range, front. | 46° 15.5′ N 62° 25.4′ W | **Q.W.** | 31 **10** | | White tower, red stripe; 17. | Seasonal. |
| 8096 *H 0928.1* | -Rear, 1376 meters 303°50′ from front. | 46° 16.0′ N 62° 26.2′ W | **Iso.W.** period 4s | 76 **23** | | White tower, red stripe; 66. | Seasonal. |
| 8100 *H 0925* | Fortune Bay, N. sector range. | 46° 19.7′ N 62° 21.1′ W | **F.W.R.G.** | 21 **6** | 7 | Square skeleton tower, red and white daymark; 17. | R. 265°-280°, W.-282°, G.-291° (W. sector indicates preferred channel). Seasonal. |
| 8104 *H 0930* | Launching Pond Boat Harbor Range, breakwater, head. | 46° 13.2′ N 62° 24.6′ W | **Fl.R.** period 3s fl. 1s, ec. 2s | 20 **6** | 5 | Square skeleton tower; 16. | Seasonal. |
| 8106 *H 0931* | -Launching Pond, S. breakwater. | 46° 13.2′ N 62° 24.6′ W | **Fl.G.** period 4s fl. 0.5s, ec. 3.5s | 15 **4** | | Square skeleton tower; 10. | Seasonal. |
| | CARDIGAN BAY: | | | | | | |
| 8108 *H 0932* | **-Panmure Head.** | 46° 08.6′ N 62° 28.0′ W | **Fl.W.** period 4s fl. 0.5s, ec. 3.5s | 82 **25** | **17** | White octagonal tower; 61. | |
| 8112 *H 0936* | -St. Andrew Point Range, front. | 46° 09.8′ N 62° 31.8′ W | **F.W.** | 36 **11** | | Round tower, red and white bands; 25. | Visible on range line only. |
| 8116 *H 0936.1* | --Rear, 618 meters 280°03′ from front. | 46° 09.9′ N 62° 32.2′ W | **F.W.** | 62 **19** | | Square tower, red vertical stripe; 43. | Visible on range line only. |
| 8120 *H 0939* | -Lower Montague Wharf, NE. corner. | 46° 10.2′ N 62° 33.8′ W | **Fl.G.** period 4s fl. 1s, ec. 3s | 15 **5** | | Skeleton tower; 10. | |
| 8128 *H 0949* | -Graham Pond, on N. breakwater. | 46° 05.8′ N 62° 27.1′ W | **Iso.R.** period 4s | 17 **5** | 6 | Square skeleton tower; 12. | Seasonal. |
| 8132 *H 0949.2* | -S. breakwater. | 46° 05.8′ N 62° 27.2′ W | **Fl.G.** period 6s fl. 1s, ec. 5s | 15 **5** | | Square skeleton tower; 10. | Seasonal. |
| 8140 *H 0954* | Murray Harbor Range, front. | 46° 01.3′ N 62° 28.7′ W | **F.R.** | 21 **6** | | White square tower, red stripe. | Visible on range line only. Seasonal. |
| 8144 *H 0954.01* | -Rear, 1360.9 meters 234°04′ from front. | 46° 00.8′ N 62° 29.5′ W | **F.R.** | 58 **18** | | White square tower, red stripe; 45. | Visible on range line only. Seasonal. |
| 8148 *H 0956* | -Beach Point Breakwater. | 46° 01.0′ N 62° 29.3′ W | **Fl.G.** period 4s fl. 0.5s, ec. 3.5s | 15 **5** | | Square skeleton tower; 12. | Seasonal. |
| 8150 *H 0957* | Machons Point Range, front. | 46° 01.1′ N 62° 30.7′ W | **F.Y.** | 22 **7** | | Red skeleton tower, white daymark, fluorescent red stripe; 22. | Visible on range line only. Seasonal. |

| (1) No. | (2) Name and Location | (3) Position | (4) Characteristic | (5) Height | (6) Range | (7) Structure | (8) Remarks |
|---|---|---|---|---|---|---|---|
| | | | **CANADA-PRINCE EDWARD ISLAND-GULF OF ST. LAWRENCE** | | | | |
| 8151<br>*H 0957.1* | -Rear, 132 meters 273°04′ from front. | 46° 01.1′ N<br>62° 30.8′ W | **F.Y.** | 36<br>**11** | | Red skeleton tower, white daymark, fluorescent red stripe; 17. | Visible on range line only. Seasonal. |
| 8156<br>*H 0950* | Cape Bear, head. | 46° 00.2′ N<br>62° 27.7′ W | **L.Fl.Y.**<br>period 6s<br>fl. 2s, ec. 4s | 74<br>**23** | | White square tower; 40. | Emergency light. |
| 8164<br>*H 0962* | Wood Island. | 45° 57.0′ N<br>62° 44.8′ W | **Iso.W.**<br>period 10s | 72<br>**22** | 12 | White square tower; 53. | |
| 8168<br>*H 0964* | Woods Islands Harbor Range, front, head of E. training pier. | 45° 56.9′ N<br>62° 45.0′ W | **F.Y.** | 24<br>**7** | 6 | White square structure, red stripe; 19. | Visible on range line only. Seasonal. |
| 8172<br>*H 0964.1* | -Rear, 162 meters 002°19′ from front. | 45° 57.0′ N<br>62° 45.0′ W | **F.Y.** | 37<br>**11** | 7 | White square tower, red stripe; 32. | Seasonal. |
| 8184<br>*H 0978* | Pinette River Outer Range, front. | 46° 03.3′ N<br>62° 57.4′ W | **F.W.** | 29<br>**9** | | Square skeleton tower, white daymark, red stripe; 17. | Seasonal. |
| 8188<br>*H 0978.1* | -Rear, 302 meters 017°56′ from front. | 46° 03.4′ N<br>62° 57.3′ W | **F.W.** | 46<br>**14** | | Square skeleton tower, white daymark, red stripe; 32. | Seasonal. |
| 8192<br>*H 0982* | **Prim Point.** | 46° 03.0′ N<br>63° 02.4′ W | **Fl.W.**<br>period 5s<br>fl. 1s, ec. 4s | 68<br>**21** | **20** | White round tower; 60. | |
| 8216<br>*H 0996* | St. Peters Island, SE. side. | 46° 07.0′ N<br>63° 10.9′ W | **Fl.W.**<br>period 4s<br>fl. 1s, ec. 3s | 68<br>**21** | 8 | White square tower, red upper portion; 30. | |
| 8220<br>*H 0998* | Nine Mile Creek, wharf. | 46° 08.9′ N<br>63° 13.1′ W | **Fl.R.**<br>period 4s<br>fl. 1s, ec. 3s | 18<br>**5** | | Square skeleton tower; 16. | Seasonal. |
| | CHARLOTTETOWN HARBOR: | | | | | | |
| 8228<br>*H 1006* | -Haszard Point Range, front. | 46° 11.7′ N<br>63° 04.5′ W | **F.Y.** | 59<br>**18** | | Red tower, black stripe; 47. | Visible on range line only. |
| 8232<br>*H 1006.1* | - -Rear, 651 meters 019°18′ from front. | 46° 12.0′ N<br>63° 04.3′ W | **F.Y.** | 152<br>**46** | | Red tower, black stripe; 36. | Visible on range line only. |
| 8236<br>*H 1008* | **-Blockhouse Point.** | 46° 11.4′ N<br>63° 07.8′ W | **Oc.W.**<br>period 4s<br>lt. 3s, ec. 1s | 56<br>**17** | **18** | White square tower; 40. | |
| 8240<br>*H 1012* | -Brighton Beach Range, front. | 46° 13.8′ N<br>63° 08.9′ W | **F.Y.** | 36<br>**11** | | Square tower, red daymark. | Visible over small arc each side of range line. Emergency light. |
| 8244<br>*H 1012.1* | - -Rear, 398 meters 336°53′ from front. | 46° 14.0′ N<br>63° 09.0′ W | **F.Y.** | 87<br>**27** | | White tower, red stripe; 60. | Visible over small arc each side of range line. Emergency light. |
| 8248<br>*H 1016* | -Warren Cove Range, W. side of harbor, front. | 46° 11.9′ N<br>63° 08.3′ W | **F.Y.** | 56<br>**17** | | White tower, red stripe. | |
| 8252<br>*H 1016.1* | - -Rear, 328 meters 197° 40′ from front. | 46° 11.8′ N<br>63° 08.4′ W | **F.Y.** | 76<br>**23** | | White tower, red stripe. | |
| 8253<br>*H 1018* | -Peakes Quay Marina. | 46° 13.9′ N<br>63° 07.3′ W | **Q.G.** | | 3 | Round mast; 7. | Seasonal. Private light. |
| 8260<br>*H 1024* | Charlottetown AVIATION LIGHT. | 46° 17.0′ N<br>63° 08.0′ W | **Fl.W.**<br>period 10s | 250<br>**76** | | Tower; 75. | |
| | CRAPAUD: | | | | | | |
| 8264<br>*H 1028* | -Leards Range, front. | 46° 12.8′ N<br>63° 29.4′ W | **F.G.** | 37<br>**11** | | Square tower, white daymark, red stripe; 35. | Visible on range line only. Seasonal. |
| 8268<br>*H 1028.1* | - -Rear, 851.8 meters 338°26′ from front. | 46° 13.3′ N<br>63° 29.6′ W | **F.G.** | 101<br>**31** | | White structure, white daymark, red stripe; 45. | Visible on range line only. Seasonal. |

| (1) No. | (2) Name and Location | (3) Position | (4) Characteristic | (5) Height | (6) Range | (7) Structure | (8) Remarks |
|---|---|---|---|---|---|---|---|
| | **CANADA-PRINCE EDWARD ISLAND-GULF OF ST. LAWRENCE** | | | | | | |
| 8272<br>*H 1032* | -Wrights Point Range, front. | 46° 12.3′ N<br>63° 29.9′ W | **Q.R.** | 24<br>**7** | | White square tower, red stripe; 12. | Visible on range line only.<br>Seasonal. |
| 8276<br>*H 1032.1* | --Rear, 695 meters 295°32′ from front. | 46° 12.4′ N<br>63° 30.3′ W | **Iso.R.**<br>period 4s | 46<br>**14** | | White square structure, red stripe; 32. | Visible on range line only.<br>Seasonal. |
| 8280<br>*H 1029* | -Palmers Wharf, front. | 46° 12.8′ N<br>63° 29.4′ W | **Q.R.** | 19<br>**6** | | Square skeleton tower, white daymark, red stripe; 17. | Seasonal. |
| 8284<br>*H 1029.1* | --Rear, 120.7 meters 001°46′ from front. | 46° 12.8′ N<br>63° 29.4′ W | **F.R.** | 39<br>**12** | | White tower, white daymark, red stripe; 35. | Seasonal. On same structure as Leards Range front light tower. |
| 8292<br>*H 1039* | -Port Borden Pier, head. | 46° 14.7′ N<br>63° 42.0′ W | **Iso.G.**<br>period 4s | 33<br>**10** | 5 | White tower; 28. | Seasonal. |
| 8304<br>*H 1044* | -Port Borden breakwater. | 46° 14.6′ N<br>63° 41.8′ W | **Fl.R.**<br>period 4s<br>fl. 1s, ec. 3s | 18<br>**6** | | Square skeleton tower, red and white rectangular daymark, red triangle in center; 13. | Seasonal.<br>**Radar reflector.** |
| 8306<br>*H 1039.4* | -Confederation Bridge, on each side of navigation span. | 46° 12.6′ N<br>63° 45.1′ W | **2 Iso.W.**<br>period 6s | 166<br>**51** | 13 | | Private lights. |
| 8306.1<br>*H 1039.5* | --SE side. | 46° 12.6′ N<br>63° 45.1′ W | **Dir.F.W.R.G.** | 210<br>**64** | | On bridge. | R. 308°39′-310°39′, W.-311°39′, G.-313°39′.<br>White sector indicates preferred channel.<br>Private light. |
| 8306.2 | --NW side. | 46° 12.6′ N<br>63° 45.2′ W | **Dir.F.W.R.G.** | 210<br>**64** | | On bridge. | G. 129°08′-131°08′, W.-132°08′, R.-134°08′.<br>White sector indicates preferred channel.<br>Private light. |
| 8306.3<br>*H 1039.7* | --Pier ″22″. | 46° 12.5′ N<br>63° 45.2′ W | **2 F.G.** | 54<br>**16** | 11 | On bridge. | On N. and S. sides.<br>Private light. |
| | --RACON | | **B(– • • •)** | | | | |
| 8306.4<br>*H 1039.8* | --Pier ″21″. | 46° 12.7′ N<br>63° 45.1′ W | **2 F.R.** | 54<br>**16** | 11 | On bridge. | On N. and S. sides.<br>Private light. |
| | --RACON | | **T(–)** | | | | |
| 8308<br>*H 1046* | Seacow Head. | 46° 19.0′ N<br>63° 48.6′ W | **L.Fl.(2)W.**<br>period 12s<br>fl. 2s, ec. 2s<br>fl. 2s, ec. 6s | 88<br>**27** | 12 | White tower; 60. | |
| 8310<br>*H 1045* | Richmond Cove. | 46° 19.1′ N<br>63° 47.2′ W | **Fl.(3)W.**<br>period 12s | 59<br>**18** | | | Private light. |
| | SUMMERSIDE HARBOR: | | | | | | |
| 8316<br>*H 1048* | -Indian Head. | 46° 22.8′ N<br>63° 49.1′ W | **Iso.W.**<br>period 10s | 46<br>**14** | 11 | White octagonal tower; 42. | |
| 8318<br>*H 1054* | -Marina. | 46° 23.3′ N<br>63° 47.3′ W | **Fl.R.**<br>period 4s<br>fl. 0.5s, ec. 3.5s | 17<br>**5** | | Square skeleton tower, fluorescent red and white rectangular daymark, red triangle in center; 11. | Visible 269°-029°.<br>Seasonal. |
| 8320<br>*H 1050* | -Range, on railway wharf, front. | 46° 23.2′ N<br>63° 47.4′ W | **F.G.** | 35<br>**11** | | Square skeleton tower, white daymark, red stripe; 30. | Visible on range line only. |
| 8324<br>*H 1050.1* | --Rear, 1436 meters 072°04′ from front. | 46° 23.5′ N<br>63° 46.3′ W | **F.G.** | 81<br>**25** | | White square tower, red stripe; 66. | Visible on range line only. |
| 8328<br>*H 1056* | Cape Egmont. | 46° 24.1′ N<br>64° 08.1′ W | **L.Fl.W.**<br>period 5s<br>fl. 2s, ec. 3s | 65<br>**20** | 12 | White square tower, red top; 41. | |

| (1) No. | (2) Name and Location | (3) Position | (4) Characteristic | (5) Height | (6) Range | (7) Structure | (8) Remarks |
|---|---|---|---|---|---|---|---|
| | **CANADA-PRINCE EDWARD ISLAND-GULF OF ST. LAWRENCE** | | | | | | |
| | FISHING COVE: | | | | | | |
| 8332<br>*H 1057* | -Outer End, inner breakwater. | 46° 24.1′ N<br>64° 08.1′ W | **Fl.R.**<br>period 3s<br>fl. 1s, ec. 2s | 16<br>**5** | | Red skeleton tower; 12. | Seasonal. |
| 8336<br>*H 1057.5* | -Fishing Cove, W. breakwater, S. head. | 46° 24.4′ N<br>64° 08.1′ W | **Fl.G.**<br>period 4s<br>fl. 0.5s, ec. 3.5s | 11<br>**4** | 3 | Round mast; 10. | Seasonal. |
| 8340<br>*H 1058* | Canoe Gully Outer Range, front. | 46° 26.9′ N<br>64° 06.4′ W | **F.Y.** | 20<br>**6** | | Square tower, white daymark, red stripe; 16. | Seasonal. |
| 8344<br>*H 1058.1* | -Rear, 176 meters 105° 49′ from front. | 46° 26.8′ N<br>64° 06.2′ W | **F.Y.** | 33<br>**10** | | Square skeleton tower, white daymark, red stripe; 26. | Seasonal. |
| 8348<br>*H 1059* | Canoe Gully Inner Range, front. | 46° 26.5′ N<br>64° 06.6′ W | **F.R.** | 13<br>**4** | | Square skeleton tower, white daymark, red stripe; 12. | Seasonal. |
| 8352<br>*H 1059.1* | -Rear, 187 meters 144°07′ from front. | 46° 26.4′ N<br>64° 06.5′ W | **F.R.** | 25<br>**8** | | Square skeleton tower, white daymark, red stripe; 15. | Seasonal. |
| 8356<br>*H 1060* | Egmont Bay Wharf, SW corner. | 46° 26.4′ N<br>64° 06.8′ W | **F.W.R.G.** | 15<br>**5** | | Square skeleton tower; 12. | Red 154°-164°, W.-166°, G.-187°.<br>White sector indicates preferred channel.<br>Seasonal. |
| 8360<br>*H 1062* | West Point. | 46° 37.2′ N<br>64° 23.3′ W | **Iso.W.**<br>period 12s | 66<br>**20** | 12 | Square tower, black and white bands. | Emergency light. |
| 8364<br>*H 1064* | West Point Range, front. | 46° 37.1′ N<br>64° 22.3′ W | **F.Y.** | 20<br>**6** | | Square skeleton tower, white daymark, red stripe; 16. | Seasonal. |
| 8368<br>*H 1064.1* | -Rear, 269 meters 007° 04′ from front. | 46° 37.3′ N<br>64° 22.3′ W | **F.Y.** | 45<br>**14** | | Square skeleton tower, white daymark, red stripe; 31. | Seasonal. |
| 8376<br>*H 1068* | Seal Point wharf, (Howard Cove). | 46° 44.4′ N<br>64° 22.7′ W | **Iso.R.**<br>period 2s | 27<br>**8** | | Red skeleton tower, red and white rectangular daymark, fluorescent red triangle in center; 21. | |
| 8380<br>*H 1068.1* | Howards Cove, near Seal Point. | 46° 44.4′ N<br>64° 22.7′ W | **L.Fl.W.**<br>period 6s<br>fl. 2s, ec. 4s | 46<br>**14** | | White tower; 19. | Seasonal. |
| 8384<br>*H 1072* | Miminegash Range, front. | 46° 52.8′ N<br>64° 14.2′ W | **F.R.** | 17<br>**5** | | Square skeleton tower, white daymark, red stripe; 11. | |
| 8388<br>*H 1072.1* | -Rear, 420 meters 173°11′ from front. | 46° 52.6′ N<br>64° 14.2′ W | **F.R.** | 42<br>**13** | | Square skeleton tower, white daymark, red stripe; 38. | |
| | **CANADA-MAGDALEN ISLANDS-GULF OF ST. LAWRENCE** | | | | | | |
| 8400<br>*H 0906* | Amherst Island, South Cape. | 47° 12.8′ N<br>61° 58.3′ W | **L.Fl.(3)W.**<br>period 20s<br>fl. 2s, ec. 2s<br>fl. 2s, ec. 2s<br>fl. 2s, ec. 10s | 102<br>**31** | **20** | White hexagonal tower; 54. | Visible 262°-100°. |
| 8402<br>*H 0907.5* | -Millerand, breakwater. | 47° 12.9′ N<br>61° 59.0′ W | **Q.R.** | 36<br>**11** | 5 | Square mast; 20. | Operates at night only. |
| 8408<br>*H 0912* | **Grindstone.** | 47° 23.1′ N<br>61° 57.5′ W | **Fl.W.**<br>period 6s<br>fl. 1s, ec. 5s | 93<br>**28** | **20** | White round tower; 38. | Operates at night only.<br>Emergency light. |
| 8414 | Etang du Nord pier. | 47° 22.2′ N<br>61° 57.5′ W | **F.W.R.G.** | 14<br>**4** | | Square skeleton mast; 12. | R. 074°31′-079°13′, W.-080°13′, G.-087°07′.<br>Seasonal. |
| 8420<br>*H 0913.4* | Etang du Nord, N. breakwater. | 47° 22.2′ N<br>61° 57.7′ W | **Fl.G.**<br>period 3s<br>fl. 1s, ec. 2s | 30<br>**9** | 4 | Square mast; 20 | Operates at night only. |

| (1) No. | (2) Name and Location | (3) Position | (4) Characteristic | (5) Height | (6) Range | (7) Structure | (8) Remarks |
|---|---|---|---|---|---|---|---|
| | **CANADA-MAGDALEN ISLANDS-GULF OF ST. LAWRENCE** | | | | | | |
| 8422<br>*H 0913.5* | -S. breakwater, head. | 47° 22.2′ N<br>61° 57.7′ W | **Fl.R.**<br>period 3s<br>fl. 1s, ec. 2s | 19<br>**6** | 5 | Square skeleton tower; 10. | Operates at night only. |
| 8423 | House Harbor bridge, port. | 47° 24.3′ N<br>61° 50.5′ W | **Iso.G.**<br>period 2s | 16<br>**5** | | | |
| 8423.5 | -Starboard. | 47° 24.4′ N<br>61° 50.5′ W | **Iso.R.**<br>period 2s | 16<br>**5** | | | |
| 8424<br>*H 0886* | Brion Island, near W. extremity. | 47° 46.9′ N<br>61° 30.5′ W | **Fl.W.**<br>period 3s<br>fl. 1s, ec. 2s | 131<br>**40** | 10 | White octagonal tower; 37. | Obscured 239°30′-253° and 262°-265°30′.<br>Emergency light. |
| 8432<br>*H 0882* | **Bird Rocks.** | 47° 50.3′ N<br>61° 08.7′ W | **L.Fl.W.**<br>period 8s<br>fl. 2s, ec. 6s | 161<br>**49** | **20** | White tower; 31. | |
| 8434<br>*H 0887* | East Point (Pte de l′ Est). | 47° 37.0′ N<br>61° 23.4′ W | **Fl.W.**<br>period 4s | 73<br>**22** | 10 | Square skeleton tower; 50. | |
| | RACON | | **G(– – •)** | | 10 | | |
| 8442<br>*H 0888.5* | Grand Entry. | 47° 36.5′ N<br>61° 32.4′ W | **Dir.W.R.G.,**<br>Al.R.W.,<br>Al.G.W. | 42<br>**13** | | Square skeleton tower; 30. | R. 015°30′-017°32′, Al.R.W.-017°50′, W.-018°10′, Al.G.W.-018°28′, G.-020°30′. |
| 8444<br>*H 0888* | Grand Entry Harbor Range, front. | 47° 33.4′ N<br>61° 33.7′ W | **F.R.** | 21<br>**6** | 7 | Square skeleton tower, orange daymark, black stripe; 15. | Visible on range line only.<br>Operates at night only. |
| 8448<br>*H 0888.1* | -Rear, 63 meters 25°57′ from front. | 47° 33.4′ N<br>61° 33.7′ W | **F.R.** | 34<br>**10** | 7 | Square skeleton tower, orange daymark, black stripe; 30. | Visible on range line only.<br>Operates at night only. |
| 8460<br>*H 0900* | **Cape Alright (Echourie).** | 47° 23.5′ N<br>61° 46.4′ W | **Fl.W.**<br>period 6s<br>fl. 1s, ec. 5s | 79<br>**24** | **20** | White square tower; 28. | Emergency light. |
| 8464<br>*H 0902* | Pointe Basse. | 47° 23.3′ N<br>61° 47.4′ W | **Iso.R.**<br>period 2s | 26<br>**8** | 5 | Square skeleton tower; 17. | Operates at night only. |
| 8469<br>*H 0915.4* | Grindstone (Cap-aux-Meules), W. breakwater. | 47° 22.6′ N<br>61° 51.4′ W | **Iso.R.**<br>period 2s | 24<br>**7** | 4 | Square skeleton tower; 15. | Operates at night only. |
| 8470<br>*H 0914* | -Wharf Range, front. | 47° 22.6′ N<br>61° 51.2′ W | **Q.G.** | 22<br>**7** | 14 | Red square skeleton tower, orange daymark, black stripe; 15. | Visible on range line only.<br>Operates at night only. |
| 8470.1<br>*H 0914.1* | - -Rear, 133 meters 330°13′ from front. | 47° 22.8′ N<br>61° 51.3′ W | **Q.G.** | 39<br>**12** | 14 | Red square skeleton tower, orange daymark, black stripe; 30. | Visible on range line only.<br>Operates at night only. |
| 8471<br>*H 0915* | -Breakwater. | 47° 22.6′ N<br>61° 51.1′ W | **Fl.R.**<br>period 6s | 35<br>**11** | 5 | Square mast; 20. | Operates at night only. |
| 8472<br>*H 0896* | Entry Island, NE. point. | 47° 17.3′ N<br>61° 41.5′ W | **Fl.W.**<br>period 3s<br>fl. 1s, ec. 2s | 233<br>**71** | 8 | Square skeleton tower; 17. | Emergency light. |
| 8476<br>*H 0894* | Entry Island, S. side. | 47° 16.1′ N<br>61° 42.3′ W | **Fl.W.**<br>period 2.5s | 101<br>**31** | **19** | White octagonal tower; 48. | Emergency light. |
| 8480<br>*H 0892* | -Wharf, SW. corner. | 47° 16.6′ N<br>61° 43.2′ W | **Iso.R.**<br>period 2s | 18<br>**5** | | Square skeleton tower; 17. | Seasonal.<br>Emergency light.<br>**Radar reflector.** |
| 8484<br>*H 0909* | Havre-Aubert Range, front. | 47° 13.7′ N<br>61° 50.0′ W | **Q.G.** | 16<br>**5** | 11 | Red square skeleton tower, orange daymark, black stripe; 15. | Visible on range line only.<br>Operates at night only. |
| 8488<br>*H 0909.1* | -Rear, 541 meters 213°31′ from front. | 47° 13.5′ N<br>61° 50.3′ W | **Iso.G.**<br>period 4s | 43<br>**13** | 11 | Red square skeleton tower, orange daymark, black stripe; 15. | Visible on range line only.<br>Operates at night only. |
| 8490<br>*H 0910* | -Wharf, outer end. | 47° 14.1′ N<br>61° 50.0′ W | **F.W.R.G.** | 14<br>**4** | 5 | White square tower; 10. | R. 305°-322°50′, W.-325°50′, G.-007°.<br>W. sector indicates preferred channel.<br>Operates at night only.<br>Seasonal. |

| (1) No. | (2) Name and Location | (3) Position | (4) Characteristic | (5) Height | (6) Range | (7) Structure | (8) Remarks |
|---|---|---|---|---|---|---|---|
| | **CANADA-MAGDALEN ISLANDS-GULF OF ST. LAWRENCE** | | | | | | |
| 8504<br>*H 1302* | **Coldspring Head.** | 45° 57.8′ N<br>63° 52.0′ W | **Fl.W.**<br>period 5s<br>fl. 0.2s, ec. 4.8s | 60<br>**18** | **15** | White square tower; 36. | Seasonal.<br>Emergency light. |
| | PUGWASH HARBOR: | | | | | | |
| 8508<br>*H 1290* | **-Fishing Point.** | 45° 52.3′ N<br>63° 40.8′ W | **Iso.R.**<br>period 6s | 57<br>**17** | **15** | Red steel skeleton tower, white enclosed upper portion; 51. | Seasonal.<br>Emergency light. |
| 8512<br>*H 1292* | -Outer Range, midway between Biglow Point and Fox Point, front. | 45° 51.3′ N<br>63° 41.0′ W | **F.G.** | 50<br>**15** | | Red square skeleton tower, white daymark, red stripe; 16. | Visible on range line only.<br>Seasonal. |
| 8516<br>*H 1292.1* | - -Rear, 478.5 meters 160°32′ from front. | 45° 51.0′ N<br>63° 40.9′ W | **F.G.** | 82<br>**25** | | Red square skeleton tower, white daymark, red stripe; 26. | Visible on range line only.<br>Seasonal. |
| 8520<br>*H 1296* | -Steven Point Range, front. | 45° 51.9′ N<br>63° 40.1′ W | **Q.R.** | 32<br>**10** | | Square skeleton tower, white daymark fluorescent orange stripe; 18. | Visible on range line only.<br>Seasonal. |
| 8524<br>*H 1296.1* | - -Rear, 470 meters 086°22′ from front. | 45° 51.9′ N<br>63° 39.7′ W | **Iso.R.**<br>period 4s | 89<br>**27** | | Square skeleton tower, white daymark fluorescent orange stripe; 21. | Visible on range line only.<br>Seasonal. |
| 8528<br>*H 1300* | -Fishing Point Range, front. | 45° 52.2′ N<br>63° 40.5′ W | **F.G.** | 27<br>**8** | | Red square skeleton tower, white daymark, red stripe; 13. | Visible on range line only.<br>Seasonal. |
| 8532<br>*H 1300.1* | - -Rear, 258 meters 350°30′ from front. | 45° 52.3′ N<br>63° 40.5′ W | **F.G.** | 40<br>**12** | | Red square skeleton tower, white daymark, red stripe; 26. | Visible on range line only.<br>Seasonal. |
| 8536<br>*H 1291* | -Bergeman Point Range, front. | 45° 51.7′ N<br>63° 42.6′ W | **Q.W.** | 39<br>**12** | | Square skeleton tower, white daymark, red stripe; 16. | Seasonal. |
| 8540<br>*H 1291.1* | - -Rear, 168.6 meters 205°12′ from front. | 45° 51.6′ N<br>63° 42.6′ W | **Iso.W.**<br>period 4s | 54<br>**17** | | Square skeleton tower, white daymark, red stripe; 31. | Seasonal. |
| | WALLACE HARBOR: | | | | | | |
| 8544<br>*H 1278* | -Mullins Point Range, front. | 45° 49.5′ N<br>63° 25.5′ W | **F.W.** | 35<br>**11** | | Square skeleton tower, white daymark, red stripe; 16. | |
| 8548<br>*H 1278.1* | - -Rear, 406.9 meters 280°31′ from front. | 45° 49.6′ N<br>63° 25.8′ W | **F.W.** | 70<br>**21** | | Square skeleton tower, white daymark, red stripe; 37. | Maintained from May to December (approx.). |
| 8554<br>*H 1283* | -Wallace Harbor. | 45° 48.8′ N<br>63° 27.8′ W | **Dir.W.R.G.,**<br>Al.R.W.,<br>Al.G.W. | 41<br>**12** | | White square tower, white daymark, red bands; 28. | R. 254°-256°, Al.R.W.-257°, W.-258°, Al.G.W.-259°, G.-261°.<br>White sector indicates preferred channel. |
| 8560<br>*H 1274* | Skinner Cove. | 45° 47.6′ N<br>63° 02.8′ W | **F.W.R.G.** | 20<br>**6** | 5 | Square skeleton tower, fluorescent orange and white rectangular daymark; 17. | Seasonal.<br>R. 127°-187°, W.-189°, G.-240°. W. sector indicates preferred channel. |
| 8564<br>*H 1276* | Amet Island. | 45° 50.1′ N<br>63° 10.7′ W | **Fl.W.**<br>period 4s<br>fl. 1s, ec. 3s | 39<br>**12** | 6 | Square skeleton tower; 20. | Maintained from April to December. |
| 8568<br>*H 1273* | Toney River Wharf. | 45° 46.5′ N<br>62° 53.4′ W | **Fl.R.**<br>period 4s<br>fl. 1s, ec. 3s | 13<br>**4** | | Square skeleton tower, red and white rectangular daymark, red triangle in center; 13. | |
| 8576<br>*H 1272* | **Caribou Point.** | 45° 45.9′ N<br>62° 40.9′ W | **Fl.(3)W.**<br>period 24s<br>fl. 1s, ec. 3s<br>fl. 1s, ec. 3s<br>fl. 1s, ec. 15s | 44<br>**13** | **18** | White square tower. | Emergency light. |
| 8580 | *Caribou Harbor Buoy ″SS1″.* | 45° 45.1′ N<br>62° 39.9′ W | **Fl.G.**<br>period 4s<br>fl. 0.5s, ec. 3.5s | | | PORT (B)<br>G. | Seasonal.<br>**Bell.** |
| | RACON | | **G(– – •)** | | | | (3 & 10cm) |

| (1) No. | (2) Name and Location | (3) Position | (4) Characteristic | (5) Height | (6) Range | (7) Structure | (8) Remarks |
|---|---|---|---|---|---|---|---|
| | **CANADA-MAGDALEN ISLANDS-GULF OF ST. LAWRENCE** | | | | | | |
| 8584<br>*H 1270* | Caribou Harbor, inner Range, front. | 45° 44.4′ N<br>62° 41.3′ W | **Q.G.** | 21<br>**6** | | Skeleton tower, white daymark, red stripe; 10. | Seasonal. |
| 8588<br>*H 1270.1* | -Rear, 82.7 meters 209°31′ from front. | 45° 44.4′ N<br>62° 41.3′ W | **Iso.G.**<br>period 4s | 31<br>**9** | | Skeleton tower, white daymark, red stripe; 20. | Seasonal. |
| | PICTOU ISLAND: | | | | | | |
| 8596<br>*H 1238* | -East End, SE. point. | 45° 48.9′ N<br>62° 30.9′ W | **Fl.W.**<br>period 4s<br>fl. 1s, ec. 3s | 58<br>**18** | | Red skeleton tower, red and white rectangular daymark; 27. | |
| 8600<br>*H 1238.5* | -Pictou Island (East End), breakwater. | 45° 49.3′ N<br>62° 30.6′ W | **Fl.R.**<br>period 4s<br>fl. 1s, ec. 3s | 14<br>**4** | | Square skeleton tower; 11. | Seasonal. |
| 8604<br>*H 1240* | -Island Breakwater. | 45° 48.2′ N<br>62° 35.2′ W | **Fl.G.**<br>period 4s<br>fl. 0.5s, ec. 3.5s | 17<br>**5** | | Square skeleton tower; 10. | |
| 8608<br>*H 1237* | -Island South. | 45° 48.2′ N<br>62° 35.2′ W | **Iso.W.**<br>period 4s | 35<br>**11** | | White tower; 27. | Seasonal. |
| 8612<br>*H 1244* | -West End. | 45° 48.2′ N<br>62° 36.2′ W | **Fl.W.**<br>period 4s<br>fl. 0.5s, ec. 3.5s | 46<br>**14** | 6 | Red tower, red and white rectangular daymark; 20. | |
| 8616<br>*H 1248* | -Pictou Bar. | 45° 41.2′ N<br>62° 39.8′ W | **L.Fl.W.**<br>period 5.5s<br>fl. 2s, ec. 3.5s | 45<br>**14** | 13 | White octagonal tower, red and white stripes, red upper portion; 37. | Emergency light. |
| | -Range, front. | | **Q.R.** | 25<br>**8** | | | |
| 8617<br>*H 1248.1* | - -Rear, 3206 meters 249°42′ from front. | 45° 40.6′ N<br>62° 42.1′ W | **Iso.R.**<br>period 4s | 94<br>**29** | 14 | Square skeleton tower, white daymark, red stripe; 42. | |
| 8620<br>*H 1256* | -Harbor Range, front. | 45° 41.3′ N<br>62° 40.7′ W | **F.W.** | 23<br>**7** | 12 | White square tower, red stripe, red upper portion; 22. | Visible on range line only. |
| 8624<br>*H 1256.1* | - -Rear, 142 meters 261°55′ from front. | 45° 41.3′ N<br>62° 40.8′ W | **F.W.** | 55<br>**17** | 12 | White square tower, red stripe, fluorescent red upper portion; 36. | Visible on range line only. |
| 8628<br>*H 1262* | -Norway Point Range, front. | 45° 40.3′ N<br>62° 43.4′ W | **F.R.** | 33<br>**10** | | Square skeleton tower, white daymark, red stripe; 22. | Visible on range line only.<br>Seasonal. |
| 8632<br>*H 1262.1* | - -Rear, 626 meters 323°59′ from front. | 45° 40.5′ N<br>62° 43.6′ W | **F.R.** | 101<br>**31** | | Square skeleton tower, white daymark, red stripe; 22. | Visible on range line only.<br>Seasonal. |
| 8634<br>*H 1260.5* | -Pictou Marina. | 45° 40.5′ N<br>62° 42.7′ W | **Q.G.** | 7<br>**2** | | Pier; 6. | Private light. |
| 8636<br>*H 1260* | -Town Point, SE. extremity of Pier ″C". | 45° 40.4′ N<br>62° 42.2′ W | **Fl.W.**<br>period 4s<br>fl. 1s, ec. 3s | 21<br>**6** | 6 | Square skeleton tower; 17. | Seasonal. |
| 8640<br>*H 1264* | -East River, Trenton, Stonehouse Point Range, front. | 45° 37.4′ N<br>62° 38.9′ W | **F.R.** | 26<br>**8** | | White tower, red stripe; 15. | Visible on range line only. |
| 8644<br>*H 1264.1* | - -Rear, 891 meters 119°42′ from front. | 45° 37.4′ N<br>62° 38.3′ W | **F.R.** | 66<br>**20** | | Square skeleton tower, white daymark, red stripe; 33. | |
| 8652<br>*H 1236* | Baillie Brook. | 45° 42.4′ N<br>62° 16.3′ W | **L.Fl.W.**<br>period 6s<br>fl. 2s, ec. 4s | 53<br>**16** | 13 | Red square skeleton tower, red and white rectangular daymark; 25. | Seasonal. |
| 8653<br>*H 1236.3* | -E. breakwater. | 45° 42.5′ N<br>62° 16.5′ W | **Fl.G.**<br>period 4s<br>fl. 0.5s, ec. 3.5s | 25<br>**8** | 9 | Red square skeleton tower; 20. | Seasonal. |
| 8654<br>*H 1236.4* | -W. breakwater. | 45° 42.4′ N<br>62° 16.5′ W | **Fl.R.**<br>period 4s<br>fl. 0.5s, ec. 3.5s | 19<br>**6** | | Mast; 10. | Seasonal. |

| (1) No. | (2) Name and Location | (3) Position | (4) Characteristic | (5) Height | (6) Range | (7) Structure | (8) Remarks |
|---|---|---|---|---|---|---|---|
| | **CANADA-MAGDALEN ISLANDS-GULF OF ST. LAWRENCE** | | | | | | |
| 8656 *H 1235* | Arisaig Harbor Range, front. | 45° 45.6′ N 62° 10.2′ W | **F.R.** | 34 **10** | | Red square skeleton tower, white daymark, red stripe; 17. | Seasonal. |
| 8660 *H 1235.1* | -Rear, 96 meters 089°53′ from front. | 45° 45.6′ N 62° 10.1′ W | **F.R.** | 56 **17** | | Red square skeleton tower, white daymark, red stripe; 22. | Seasonal. |
| 8662 *H 1234.5* | Livingstone Cove. | 45° 52.1′ N 61° 59.0′ W | **Fl.G.** period 4s | 20 **6** | | Square skeleton tower; 15. | Seasonal. |
| 8664 *H 1234* | **Cape George.** | 45° 52.4′ N 61° 54.1′ W | **Fl.(3)W.** period 12s fl. 1s, ec. 2s fl. 1s, ec. 2s fl. 1s, ec. 5s | 398 **121** | **15** | White structure; 45. | |
| 8668 *H 1232.5* | -Ballantynes Cove Wharf. | 45° 51.5′ N 61° 55.1′ W | **L.Fl.R.** period 12s fl. 2s, ec. 10s | 19 **6** | 13 | Triangular skeleton mast; 15. | Seasonal. |
| 8671 *H 1232.35* | Cribbean, head. | 45° 45.4′ N 61° 53.8′ W | **F.W.** | 67 **20** | 13 | Triangular skeleton mast, enclosed lower portion; 10. | |
| 8672 *H 1232.3* | -Wharf, head. | 45° 45.3′ N 61° 53.8′ W | **F.G.** | 13 **4** | 7 | Triangular skeleton mast, enclosed lower portion; 10. | Seasonal. |
| 8676 *H 1232* | Pomquet Island. | 45° 39.4′ N 61° 44.9′ W | **Fl.W.** period 4s fl. 0.5s, ec. 3.5s | 30 **9** | 6 | White tower; 28. | Seasonal. |
| 8684 *H 1231* | Barrios Beach, on shore, approach to breakwater. | 45° 38.8′ N 61° 37.6′ W | **F.G.** | 49 **15** | 11 | Skeleton mast, enclosed lower portion, red and white rectangular daymark; 27. | Maintained from May 1 to December 15. |
| 8688 *H 1230* | Havre Boucher Range, front. | 45° 40.9′ N 61° 31.7′ W | **F.G.** | 29 **9** | | White structure, red stripe; 29. | Seasonal. |
| 8692 *H 1230.1* | -Rear, 436 meters 194°31′ from front. | 45° 40.7′ N 61° 31.8′ W | **F.G.** | 108 **33** | | White structure, red stripe; 30. | Seasonal. |
| 8696 *H 3440* | North Canso, W. side of entrance to Gut of Canso. | 45° 41.5′ N 61° 29.3′ W | **Fl.W.** period 3s fl. 1s, ec. 2s | 120 **37** | 13 | White round tower, two red bands; 34. | Obscured S. of 120°. |
| | STRAIT OF CANSO: | | | | | | |
| 8700 *H 3433* | -Canso Canal, NE. mooring berth. | 45° 39.2′ N 61° 25.2′ W | **Fl.Y.** period 4s fl. 0.5s, ec. 3.5s | 18 **6** | | Mast. | Private light. |
| 8704 *H 3436* | -Balache Point Range, front. | 45° 39.0′ N 61° 25.0′ W | **F.Y.** | 30 **9** | | Skeleton mast, white daymark, red stripe; 20. | Visible on range line only. Seasonal. |
| 8708 *H 3436.1* | - -Rear, 219.4 meters 131°35′ from front. | 45° 38.9′ N 61° 24.9′ W | **F.Y.** | 44 **13** | | Square structure, white daydaymark, red stripe; 16. | Visible on range line only. Seasonal. |
| 8712 *H 3432* | -Canso Canal, SE. mooring berth. | 45° 38.8′ N 61° 24.6′ W | **F.Y.** | 18 **5** | | Mast. | |
| | **CANADA-CAPE BRETON ISLAND-GULF OF ST. LAWRENCE** | | | | | | |
| 8716 *H 1228* | Judique South, wharf. | 45° 51.4′ N 61° 30.3′ W | **F.R.** | 24 **7** | 10 | Skeleton mast, enclosed lower portion, red and white rectangular daymark; 20. | Seasonal. |
| 8718 *H 1223.2* | Little Judique Harbor, breakwater. | 45° 57.5′ N 61° 31.7′ W | **F.G.** | 17 **5** | | Round mast; 10. | |
| 8720 *H 1222* | Henry Island. | 45° 58.6′ N 61° 36.1′ W | **Fl.W.** period 4s fl. 1s, ec. 3s | 200 **61** | 6 | Red and white striped octagonal tower; 38. | |

| (1) No. | (2) Name and Location | (3) Position | (4) Characteristic | (5) Height | (6) Range | (7) Structure | (8) Remarks |
|---|---|---|---|---|---|---|---|
| | **CANADA-CAPE BRETON ISLAND-GULF OF ST. LAWRENCE** | | | | | | |
| 8724 *H 1224* | Port Hood Island, Smith Point. | 46° 00.9′ N 61° 33.4′ W | **Fl.R.** period 4s fl. 0.5s, ec. 3.5s | 13 **4** | 5 | Skeleton mast, red and white rectangular daymark; 12. | Private light. |
| 8728 *H 1226* | -Pier, head, Range, front. | 46° 01.0′ N 61° 32.5′ W | **F.G.** | 17 **5** | | Skeleton mast, enclosed lower portion, white daymark, fluorescent red stripe; 17. | Seasonal. |
| 8732 *H 1226.1* | --Rear, 829 meters 007°43′ from front. | 46° 01.5′ N 61° 32.4′ W | **F.G.** | 60 **18** | | Skeleton mast, enclosed lower portion, white daymark, fluorescent red stripe; 12. | Seasonal. |
| 8736 *H 1218* | -Murphy Pond, W. breakwater, head. | 46° 01.6′ N 61° 32.7′ W | **F.R.** | 21 **6** | 9 | Skeleton tower; 12. | Seasonal. |
| 8740 *H 1223* | -Little Judique Harbor Wharf. | 45° 57.5′ N 61° 31.7′ W | **F.W.R.G.** | 27 **8** | 8 | Triangular skeleton tower, enclosed lower portion, red and white rectangular daymark; 23. | R. 077°-121°, W.-123°, G.-161°. White sector indicates preferred channel. Seasonal. |
| 8748 *H 1216.1* | Mabou Harbor. | 46° 05.2′ N 61° 28.0′ W | **F.G.** | 46 **14** | 8 | White square structure, red stripe; 48. | Seasonal. |
| 8752 *H 1210* | Inverness Harbor Range, front. | 46° 13.6′ N 61° 19.2′ W | **F.G.** | 20 **6** | | Skeleton tower, white daymark, red stripe; 12. | Maintained from May 1 to December 15. |
| 8756 *H 1210.1* | --Rear, 24 meters 123° 49′ from front. | 46° 13.6′ N 61° 19.2′ W | **F.G.** | 27 **8** | | Skeleton tower, white daymark, red stripe; 12. | |
| 8757 *H 1210.5* | -Inverness, breakwater. | 46° 13.7′ N 61° 19.6′ W | **Fl.W.** period 4s fl. 0.5s, ec. 3.5s | 14 **4** | 5 | Skeleton mast; 10. | Maintained from May to December. |
| 8760 *H 1208* | Margaree, summit of Margaree Island. | 46° 21.4′ N 61° 15.9′ W | **Fl.W.** period 4s fl. 1s, ec. 3s | 298 **91** | 7 | White enclosed tower; 27. | |
| 8764 *H 1202* | Margaree Harbor Range, front. | 46° 26.4′ N 61° 06.8′ W | **F.Y.** | 49 **15** | | White structure, red stripe; 15. | Visible 102°-192°. Maintained from May 1 to December 15. |
| 8768 *H 1202.1* | -Rear, 65 meters 166° 45′ from front. | 46° 26.4′ N 61° 06.8′ W | **F.Y.** | 68 **21** | | White structure, red stripe; 20. | Maintained from May 1 to December 15. |
| 8776 *H 1202.3* | --E. breakwater. | 46° 26.6′ N 61° 06.8′ W | **Fl.W.** period 4s fl. 0.5s, ec. 3.5s | 11 **3** | 5 | Round mast; 6. | Maintained from May to December. |
| 8776.1 *H 1202.4* | --W. breakwater. | 46° 26.6′ N 61° 06.9′ W | **Fl.R.** period 4s | 20 **6** | | Round mast; 9. | |
| 8778 | --SW. breakwater. | 46° 33.0′ N 61° 02.9′ W | **F.R.** | 29 **9** | 9 | Round mast. | |
| 8780 *H 1196* | Grande-Etang Range, front. | 46° 32.9′ N 61° 02.6′ W | **F.Y.** | 32 **10** | | Square skeleton mast, white daymark, red vertical stripe; 26. | Visible on range line only. Maintained from May 1 to December 15. |
| 8784 *H 1196.1* | -Rear, 197 meters 130°30′ from front. | 46° 32.9′ N 61° 02.4′ W | **F.Y.** | 57 **17** | | Triangular skeleton tower, white daymark, red vertical stripe; 26. | Maintained from May 1 to December 15. |
| | CHETICAMP ISLAND: | | | | | | |
| 8792 *H 1197.5* | -Grand Etang, NE. breakwater. | 46° 33.1′ N 61° 02.8′ W | **F.G.** | 18 **5** | 5 | Triangular skeleton mast; 10. | |
| 8796 *H 1194* | -La Pointe, wharf, head. | 46° 36.2′ N 61° 03.2′ W | **F.Y.** | 14 **4** | 10 | Skeleton mast; 10. | Maintained from May to December. |
| 8798 *H 1189* | **-Cheticamp.** | 46° 37.8′ N 61° 00.8′ W | **Dir.W.R.G.,** Al.R.W., Al.G.W. | 34 **10** | **15** | White round tower, red band at top; 25. | R.187°57′-189°53′, Al.R.W.-190°03′, W.-190°51′, Al.G.W.-191°01′, G.-192°57′. |

| (1) No. | (2) Name and Location | (3) Position | (4) Characteristic | (5) Height | (6) Range | (7) Structure | (8) Remarks |
|---|---|---|---|---|---|---|---|
| | **CANADA-CAPE BRETON ISLAND-GULF OF ST. LAWRENCE** | | | | | | |
| 8800 *H 1188* | **-Enragee Point Range.** | 46° 39.0′ N 61° 01.6′ W | **Fl.(3)W.** period 24s fl. 0.3s, ec. 3.7s fl. 0.3s, ec. 3.7s fl. 0.3s, ec. 15.7s | 74 **23** | **18** | White octagonal tower, red upper portion; 42. | **Horn:** 1 bl. ev. 30s. Horn points 300°. Emergency light. |
| 8804 *H 1182* | -Caveau Point Range, front. | 46° 38.9′ N 61° 00.1′ W | **F.R.** | 51 **16** | | Triangular skeleton tower, white daymark, red stripe; 20. | Visible on range line only. |
| 8808 *H 1182.1* | - -Rear, 223.1 meters 107°55′ from front. | 46° 38.9′ N 60° 59.8′ W | **F.R.** | 103 **31** | | White square structure, red stripe; 27. | |
| 8818 *H 1176.5* | Pleasant Bay. | 46° 50.0′ N 60° 47.9′ W | **F.R.** | 22 **7** | 10 | Mast; 12. | Seasonal. |
| 8824 *H 1176* | Pleasant Bay. | 46° 50.0′ N 60° 47.9′ W | **L.Fl.W.** period 6s fl. 2s, ec. 4s | 34 **10** | 13 | White round tower, red band at top; 25. | |
| 8825 *H 1176.4* | -Pleasant Bay, breakwater, NE. | 46° 50.0′ N 60° 47.8′ W | **Fl.G.** period 4s fl. 0.5s, ec. 3.5s | 23 **7** | 8 | Mast; 13. | Seasonal. |
| 8830 | -Summerside outer Range, front. | 46° 23.7′ N 63° 48.6′ W | **F.R.** | 31 **9** | | White square tower, red upper portion, white daymark, red stripe; 30. | Visible on range line only. |
| 8831 | - -Rear, 430.3 meters 028°57′ from front. | 46° 23.9′ N 63° 48.5′ W | **F.R.** | 49 **15** | | White square tower, red upper portion, white daymark, red stripe; 33. | |
| 8832 *H 0874* | Cape St. Lawrence. | 47° 02.5′ N 60° 35.9′ W | **L.Fl.W.** period 12s fl. 2s, ec. 10s | 92 **28** | 8 | Skeleton mast; 20. | Obscured 261°- 050°. |
| 8840 *H 0873* | St. Lawrence Bay. | 47° 00.2′ N 60° 28.1′ W | **F.G.** | 17 **5** | 7 | Round mast; 14. | Seasonal. |
| 8844 *H 0873.2* | -Southwest breakwater. | 47° 00.2′ N 60° 28.1′ W | **Fl.R.** period 4s fl. 0.5s, ec. 3.5s | 20 **6** | | Round mast; 10. | Maintained from May 1 to December 15. |
| 8848 *H 0872* | Cape North, on square building. | 47° 01.7′ N 60° 23.5′ W | **L.Fl.W.** period 6s fl. 2s, ec. 4s | 104 **32** | 13 | White tower, red bands; 49. | **Horn:** 1 bl. ev. 60s (bl. 6s, si. 54s). Horn points 090°. Emergency light. |
| | ST. PAUL ISLAND: | | | | | | |
| 8852 *H 0876* | -S. Point. | 47° 11.0′ N 60° 09.7′ W | **Fl.W.** period 4s | 150 **46** | 7 | White round tower, red upper portion; 20. | Obscured 132°-250°. |
| 8856 *H 0878* | **-N. Point.** | 47° 13.6′ N 60° 08.4′ W | **Fl.W.** period 12s | 126 **38** | **18** | White tower; 46. | Obscured 351°-041°. Emergency light. |
| 8864 *H 0870* | Dingwall Harbor. | 46° 54.2′ N 60° 27.3′ W | **Fl.R.** period 4s fl. 0.5s, ec. 3.5s | 27 **8** | 5 | Round mast; 18. | Seasonal. |
| 8868 *H 0870.4* | -S. | 46° 54.2′ N 60° 27.2′ W | **F.G.** | 26 **8** | 10 | Round mast; 16. | Seasonal. |
| 8880 *H 0866* | Neil Harbor, E. side of entrance. | 46° 48.4′ N 60° 19.2′ W | **F.W.** | 59 **18** | 13 | Square structure; 33. | Seasonal. |
| 8892 *H 0865* | The Point. | 46° 41.3′ N 60° 21.5′ W | **Fl.R.** period 4s fl. 0.5s, ec. 3.5s | 19 **6** | | Round mast; 5. | Maintained from May 1 to December 15. |
| 8902 *H 0857.5* | Briton Cove Range, front. | 46° 26.7′ N 60° 27.7′ W | **F.Y.** | 22 **7** | | Skeleton tower, white daymark, fluorescent red stripe; 15. | Maintained from May until December. |
| 8903 *H 0857.51* | -Rear, 80 meters 291°02′ from front. | 46° 26.7′ N 60° 27.7′ W | **F.Y.** | 32 **10** | | Skeleton tower, white daymark, fluorescent red stripe; 29. | Maintained from May to December. |
| 8904 *H 0856* | Ciboux Island. | 46° 23.1′ N 60° 22.5′ W | **L.Fl.R.** period 12s fl. 2s, ec. 10s | 89 **27** | 6 | White round tower, two red bands; 30. | |

| (1) No. | (2) Name and Location | (3) Position | (4) Characteristic | (5) Height | (6) Range | (7) Structure | (8) Remarks |
|---|---|---|---|---|---|---|---|
| | **CANADA-CAPE BRETON ISLAND-GULF OF ST. LAWRENCE** | | | | | | |
| 8908 | Beach Point. | 46° 17.4′ N<br>60° 32.5′ W | **F.W.** | 22<br>**7** | 10 | Red skeleton tower; 21. | |
| | GREAT BRAS D'OR: | | | | | | |
| 8916<br>*H 0778* | **-Black Rock Point.** | 46° 18.3′ N<br>60° 23.5′ W | **L.Fl.W.**<br>period 6s<br>fl. 2s, ec. 4s | 77<br>**23** | 13 | White square tower; 35. | Visible 047°-227°.<br>**Horn:** 1 bl. ev. 30s (bl. 3s, si. 27s). Horn points 353°.<br>Emergency light. |
| 8920<br>*H 0779* | **-Black Rock Point.** | 46° 18.3′ N<br>60° 23.6′ W | **Dir.W.R.G.,**<br>Al.G.W.,<br>Al.R.W. | 54<br>**16**<br>16<br>**5** | **20** | Triangular skeleton tower, enclosed lower portion; 9. | G. 045°15′-048°15′, Al.G.W.-048°30′, W.-049°30′, Al. R.W.-049°45′, R.-053°45′.<br>White sector indicates preferred channel.<br>Maintained from May to December. |
| 8932<br>*H 0782* | -Great Bras d'Or Range, front. | 46° 17.4′ N<br>60° 24.8′ W | **F.G.** | 52<br>**16** | 12 | White tower, red stripe; 32. | Visible on range line only.<br>Seasonal. |
| 8936<br>*H 0782.1* | --Rear, 515 meters 212° 25′ from front. | 46° 17.2′ N<br>60° 25.0′ W | **F.G.** | 63<br>**19** | 12 | White structure, red stripe; 54. | Visible on range line only.<br>Seasonal. |
| 8948<br>*H 0784* | -Duffus Point. | 46° 16.9′ N<br>60° 25.5′ W | **F.W.** | 19<br>**6** | 12 | Square skeleton mast, enclosed lower portion; 17. | Maintained from May 1 to December 15. |
| 8952<br>*H 0786* | -Kelly Cove Wharf. | 46° 17.3′ N<br>60° 26.2′ W | **F.W.** | 16<br>**5** | 12 | Skeleton mast, enclosed lower portion; 13. | Maintained from May 1 to December 15. |
| 8972<br>*H 0790* | -Otter Harbor, single station range. | 46° 13.1′ N<br>60° 31.8′ W | **F.W.R.G.** | 16<br>**5** | 6 | Square mast on a white shed; 16. | R. 260°-281°41′, W.-283°29′, G.-314°.<br>White sector indicates preferred channel.<br>Maintained from May 1 to December 15. |
| 8981<br>*H 0792* | -Man of War Point Range, front. | 46° 11.5′ N<br>60° 32.7′ W | **F.Y.** | 63<br>**19** | | Triangular skeleton tower, white daymark, red stripe; 30. | Two F.R. lights on bridge 3.7 miles NE.<br>Seasonal. |
| 8982<br>*H 0792.1* | --Rear, 769 meters 223°04′ from front. | 46° 11.2′ N<br>60° 33.1′ W | **F.Y.** | 95<br>**29** | | Triangular skeleton tower, white daymark, red stripe; 65. | Seasonal. |
| 8983<br>*H 0796* | -MacFarlane Point, Range, front. | 46° 07.6′ N<br>60° 36.3′ W | **F.Y.** | 63<br>**19** | | Triangular skeleton tower, white daymark, red stripe; 30. | Seasonal. |
| 8983.1<br>*H 0796.1* | --Rear, 277.2 meters 065°15′ from front. | 46° 07.7′ N<br>60° 36.0′ W | **F.Y.** | 102<br>**31** | | Skeleton tower, white daymark, red stripe; 32. | Maintained from May 1 to December 15. |
| 8984<br>*H 0798* | -Mackenzie Point. | 46° 07.0′ N<br>60° 39.0′ W | **Fl.R.**<br>period 4s<br>fl. 0.5s, ec. 3.5s | 78<br>**24** | 5 | Skeleton mast, red and white rectangular daymark; 20. | Seasonal. |
| 8992<br>*H 0810* | Point Clear (St. Andrew's Channel) Boularderie Island. | 46° 05.5′ N<br>60° 35.9′ W | **Fl.W.**<br>period 4s<br>fl. 0.5s, ec. 3.5s | 25<br>**8** | 6 | Skeleton mast, red and white rectangular daymark; 20. | Maintained from May 1 to December 15. |
| | ST. PATRICK'S CHANNEL: | | | | | | |
| 8996<br>*H 0800* | -Kidston Island. | 46° 05.9′ N<br>60° 44.5′ W | **L.Fl.G.**<br>period 12s<br>fl. 2s, ec. 10s | 44<br>**13** | 6 | White structure; 47. | Seasonal. |
| 9000<br>*H 0801* | -Kidston Island, W. head. | 46° 05.6′ N<br>60° 45.1′ W | **F.R.** | 44<br>**13** | 9 | White round tower, red bands; 35. | Maintained from May 1 to December 15. |
| 9012<br>*H 0803* | -Morrison Cove Range, front. | 46° 00.7′ N<br>60° 56.3′ W | **F.Y.** | 11<br>**3** | | Triangular skeleton mast, white daymark, red stripe; 10. | Seasonal. |
| 9016<br>*H 0803.1* | --Rear, 639 meters 195° 33′ from front. | 46° 00.3′ N<br>60° 56.4′ W | **F.Y.** | 22<br>**7** | | Triangular skeleton tower, white daymark, red stripe; 21. | Seasonal. |
| 9020<br>*H 0802* | -MacIver Point Range, front. | 46° 02.1′ N<br>60° 55.5′ W | **F.W.** | 12<br>**4** | | Skeleton mast, white daymark, red stripe; 11. | Seasonal. |

| (1) No. | (2) Name and Location | (3) Position | (4) Characteristic | (5) Height | (6) Range | (7) Structure | (8) Remarks |
|---|---|---|---|---|---|---|---|
| | | | **CANADA-CAPE BRETON ISLAND-GULF OF ST. LAWRENCE** | | | | |
| 9024 *H 0802.1* | - -Rear, 33 meters 066° 23′ from front. | 46° 02.1′ N 60° 55.4′ W | **F.W.** | 26 **8** | | Skeleton mast, white daymark, red stripe; 21. | Seasonal. |
| 9028 *H 0804.4* | -Little Narrows Range, front. | 45° 59.8′ N 60° 58.1′ W | **F.Y.** | 15 **5** | | Triangular skeleton mast, white daymark, red stripe; 11. | Seasonal. |
| 9032 *H 0804.41* | - -Rear, 128 meters 206°44′ from front. | 45° 59.8′ N 60° 58.2′ W | **F.Y.** | 33 **10** | | Triangular skeleton mast, white daymark, red stripe; 10. | |
| | | | | | | | Seasonal. |
| 9036 *H 0804* | -Little Narrows, E. entrance. | 45° 59.8′ N 60° 58.9′ W | **F.W.** | 34 **10** | 12 | White round tower, red bands; 32. | Maintained from May 1 to December 15. |
| 9040 *H 0806* | Whycocomagh. | 45° 57.7′ N 61° 04.7′ W | **F.W.** | 23 **7** | 11 | Triangular skeleton mast, enclosed lower portion; 20. | Seasonal. |
| 9044 *H 0812* | Gillis Point. | 46° 01.4′ N 60° 46.7′ W | **Fl.W.** period 4s fl. 0.5s, ec. 3.5s | 74 **23** | 6 | White tower; 37. | Seasonal. |
| | BARRA STRAIT: | | | | | | |
| 9052 *H 0818* | -Grand Narrows Bridge, center of swing. | 45° 57.5′ N 60° 47.9′ W | **F.W.R.G.** | | | Center of superstructure. | R. when closed, G. open, W. continuous. Private light. |
| 9056 *H 0822* | -Derby Point. | 45° 56.4′ N 60° 48.1′ W | **Fl.R.** period 4s fl. 0.5s, ec. 3.5s | 52 **16** | 6 | Triangular skeleton mast, enclosed lower portion, red and white rectangular daymark; 22. | Seasonal. |
| 9057 *H 0832* | -Cameron Island. | 45° 48.9′ N 61° 00.5′ W | **Fl.G.** period 4s fl. 0.5s, ec. 3.5s | 30 **9** | 5 | White structure; 28. | Maintained from May to December. |
| 9058 *H 0833* | -Clarke Cove Wharf. | 45° 49.2′ N 61° 02.4′ W | **F.R.** | 14 **4** | 9 | Skeleton mast, enclosed lower portion; 12. | Maintained from May to December. |
| | BRAS D'OR LAKE: | | | | | | |
| 9060 *H 0838* | -Cape George, W. side of entrance to St. Peter's Inlet. | 45° 44.1′ N 60° 48.7′ W | **Fl.W.** period 4s fl. 0.5s, ec. 3.5s | 41 **12** | 6 | White square structure; 27 | Visible 126°-317°. Maintained from May 1 December 15. |
| | ST. PETER'S INLET: | | | | | | |
| 9064 *H 0839* | -Gregory Island. | 45° 42.6′ N 60° 48.1′ W | **Fl.R.** period 4s fl. 0.5s, ec. 3.5s | 36 **11** | 5 | White round structure, red bands; 34. | Maintained from May 1 to December 15. |
| 9068 *H 0842* | -Beaver Island, SE. point. | 45° 40.5′ N 60° 50.1′ W | **Fl.W.** period 4s fl. 0.5s, ec. 3.5s | 33 **10** | 6 | Triangular skeleton mast, red and white rectangular daymark; 29. | Maintained from May 1 to December 15. |
| 9072 *H 0843* | -Helen Island, W. of Sandys Point. | 45° 40.0′ N 60° 51.4′ W | **Fl.R.** period 4s fl. 0.5s, ec. 3.5s | 23 **7** | 5 | Triangular skeleton mast; 20. | Maintained from May 1 to December 15. |
| 9080 *H 0770* | Point Aconi. | 46° 20.2′ N 60° 17.6′ W | **F.W.** | 84 **26** | 13 | White round tower; 38. | **Horn:** 1 bl. ev. 60s (bl. 6s, si. 54s). Horn points 015°. Seasonal. Emergency light. |
| 9092 *H 0772* | Little Bras d'Or Range, front. | 46° 18.7′ N 60° 17.3′ W | **F.R.** | 29 **9** | | Skeleton mast, white daymark, red stripe; 12. | |

| (1) No. | (2) Name and Location | (3) Position | (4) Characteristic | (5) Height | (6) Range | (7) Structure | (8) Remarks |
|---|---|---|---|---|---|---|---|
| | **CANADA-CAPE BRETON ISLAND-GULF OF ST. LAWRENCE** | | | | | | |
| 9096<br>*H 0772.1* | -Rear, 354 meters 211°46′ from front. | 46° 18.6′ N<br>60° 17.4′ W | **F.R.** | 42<br>**13** | | Skeleton mast, white daymark, red vertical stripe; 21. | |
| 9098<br>*H 0774* | Little Bras d'Or. | 46° 17.9′ N<br>60° 17.2′ W | **Dir.W.R.G.,**<br>Al.W.G.,<br>Al.W.R. | 13<br>**4** | | Square tower, enclosed base; 11. | R. 180°15′-182°05′, Al.W.R.-182°30′, W.-183°, Al.W.G.-183°25′, G.-185°15′.<br>White sector indicates preferred channel. |
| 9100<br>*H 0758* | **Low Point.** | 46° 16.0′ N<br>60° 07.6′ W | **Fl.W.**<br>period 5s<br>fl. 0.5s, ec. 4.5s | 85<br>**26** | **21** | White tower; 68. | **Horn:** 2 bl. ev. 60s (bl. 3s, si. 3s, bl. 3s, si. 51s). Horn points 340°.<br>Emergency light. |
| | **CANADA-CAPE BRETON ISLAND** | | | | | | |
| 9104<br>*H 0761* | -Sydney Range, S. side of W. arm of harbor, 1 mile W. of Edward Point, front. | 46° 10.8′ N<br>60° 15.0′ W | **F.Y.** | 60<br>**18** | | White structure; 58. | Visible on range line only. |
| 9108<br>*H 0761.1* | - -Rear, 766 meters 213°34′ from front. | 46° 10.5′ N<br>60° 15.3′ W | **F.Y.** | 125<br>**38** | | White structure, red upper portion; 40. | Visible on range line only. |
| | SYDNEY HARBOR: | | | | | | |
| 9112<br>*H 0760* | -Sydney Bar. | 46° 12.3′ N<br>60° 13.1′ W | **F.G.** | 29<br>**9** | 8 | Triangular skeleton mast on NE. corner of white block building; 4. | **Horn:** 1 bl. ev. 20s (bl. 2s, si. 18s). Seasonal.<br>Emergency light.<br>**Radar reflector.** |
| 9120<br>*H 0762.6* | -Ballast Grounds. | 46° 12.4′ N<br>60° 14.9′ W | **F.R.** | 25<br>**8** | 9 | Skeleton mast, enclosed lower portion; 22. | |
| 9124<br>*H 0764* | -Sydney, South Arm Range, front. | 46° 09.5′ N<br>60° 12.2′ W | **F.G.** | 26<br>**8** | | Skeleton tower, white daymark, red stripe; 20. | Visible on range line only. |
| 9128<br>*H 0764.1* | - -Rear, 151 meters 162°32′ from front. | 46° 09.4′ N<br>60° 12.2′ W | **F.G.** | 53<br>**16** | | Skeleton tower, white daymark, red stripe; 43. | Visible on range line only. |
| 9130<br>*H 0767* | Point Edward, main jetty, N. head. | 46° 09.4′ N<br>60° 13.0′ W | **2 F.R.** | 23<br>**7** | 6 | Mast; 15. | |
| 9131<br>*H 0766.2* | -Point Edward, main jetty, S. head. | 46° 09.2′ N<br>60° 13.0′ W | **2 F.R.** | 26<br>**8** | | Skeleton tower; 12. | |
| 9132<br>*H 757.5* | Lingan Range, front. | 46° 13.8′ N<br>60° 02.7′ W | **F.G.** | 17<br>**5** | | Skeleton mast, enclosed lower portion, white daymark, red stripe, 10. | Seasonal. |
| 9136<br>*H 757.51* | -Rear, 31 meters 270° from front. | 46° 13.8′ N<br>60° 02.8′ W | **F.G.** | 24<br>**7** | | Skeleton mast, enclosed lower portion, white daymark, red stripe. | Seasonal. |
| 9144<br>*H 0756* | -Glace Bay, breakwater. | 46° 11.9′ N<br>59° 56.9′ W | **F.G.** | 30<br>**9** | 11 | Skeleton mast on white round tower, red upper portion; 17. | **Horn:** 1 bl. ev. 20s (bl. 2s, si. 18s). Seasonal. |
| 9148<br>*H 0752* | -Glace Bay Range, front. | 46° 11.8′ N<br>59° 56.9′ W | **F.R.** | 28<br>**8** | **16** | Skeleton tower, white daymark, red stripe; 18. | |
| 9152<br>*H 0752.1* | - -Rear, 101.7 meters 208°17′ from front. | 46° 11.8′ N<br>59° 57.0′ W | **F.R.** | 43<br>**13** | **16** | Skeleton tower, white daymark, red stripe; 30. | |
| 9156<br>*H 0750* | **Flint Island.** | 46° 10.8′ N<br>59° 46.3′ W | **Fl.(2)W.**<br>period 25s<br>fl. 0.5s, ec. 4s<br>fl. 0.5s, ec. 20s | 70<br>**21** | **18** | White tower; 59. | Maintained from May 1 to December 1.<br>**Horn:** 1 bl. ev. 30s (bl. 3s, si. 27s).<br>Emergency light. |
| 9160<br>*H 0746* | Port Morien. | 46° 07.8′ N<br>59° 52.2′ W | **F.R.** | 18<br>**5** | 11 | Mast; 14. | Private light. |
| 9164<br>*H 0742* | **-Scatarie.** | 46° 02.1′ N<br>59° 40.6′ W | **Fl.W.**<br>period 30s<br>fl. 1s, ec. 29s | 64<br>**20** | **22** | White structure; 44. | **Horn:** 3 bl. ev. 60s. Horn points 105°.<br>Emergency light. |

| (1) No. | (2) Name and Location | (3) Position | (4) Characteristic | (5) Height | (6) Range | (7) Structure | (8) Remarks |
|---|---|---|---|---|---|---|---|
| | | | **CANADA-CAPE BRETON ISLAND** | | | | |
| 9168 *H 0744* | -Main-a-Dieu. | 46° 00.2′ N 59° 47.7′ W | **Fl.W.** period 4s fl. 0.5s, ec. 3.5s | 81 **25** | 7 | White tower, two red bands; 30. | |
| 9172 *H 0745* | Moque, head. | 46° 00.4′ N 59° 49.4′ W | **F.W.** | 20 **6** | 12 | Skeleton mast, enclosed lower portion; 20. | **Horn:** 1 bl. ev. 30s (bl. 3s, si. 27s). Horn points 070°. |
| 9180 *H 0745.6* | Burke Point, Main-a-Dieu Harbor. | 46° 00.2′ N 59° 50.4′ W | **Fl.R.** period 4s fl. 0.5s, ec. 3.5s | 20 **6** | 5 | Skeleton mast, enclosed lower portion; 10. | |
| 9184 *H 0745.4* | Battery Point (Main-a-Dieu). | 46° 00.3′ N 59° 50.5′ W | **L.Fl.G.** period 12s fl. 2s, ec. 10s | 14 **4** | 7 | Skeleton mast; 10. | |
| 9196 *H 3342* | Little Lorraine (Lorembec). | 45° 56.9′ N 59° 51.6′ W | **F.G.** | 35 **11** | 7 | White round tower, red upper portion; 15. | Seasonal. **Horn:** 1 bl. ev. 20s. |
| 9204 *H 3344* | **Louisbourg.** | 45° 54.4′ N 59° 57.5′ W | **Fl.W.** period 10s fl. 1s, ec. 9s | 105 **32** | **21** | White octagonal tower; 55. | Visible 250°-100°. **Horn (2):** 1 bl. ev. 20s. Horn points 138°. Emergency light. |
| 9208 *H 3348* | Louisburg Range, harbor, W. side, front. | 45° 54.1′ N 59° 59.4′ W | **F.Y.** | 23 **7** | | Skeleton mast, white daymark, red stripe; 15. | |
| 9212 *H 3348.1* | -Rear, 166 meters 267° 56′ from front. | 45° 54.1′ N 59° 59.6′ W | **F.Y.** | 42 **13** | | Skeleton mast, white daymark, red stripe; 20. | |
| 9224 *H 3358* | Gabarus Cove. | 45° 50.6′ N 60° 08.8′ W | **F.R.** | 54 **16** | 9 | White round tower; 31. | Seasonal. |
| 9226 *H 3359* | Rouse Point. | 45° 50.6′ N 60° 08.0′ W | **F.Y.** | 30 **9** | 10 | White block building; 10. | Seasonal. **Horn:** 2 bl. ev. 60s (bl. 3s, si. 3s, bl. 3s, si. 51s). Horn points 112°. |
| 9232 *H 3360* | **Guyon Island.** | 45° 46.0′ N 60° 06.8′ W | **Fl.W.** period 20s | 53 **16** | **18** | White tower; 42. | Seasonal. **Horn:** 1 bl. ev. 60s (bl. 6s, si. 54s). Horn points 147°. Emergency light. |
| 9236 *H 3362* | Fourchu, head. | 45° 43.1′ N 60° 13.8′ W | **F.W.** | 62 **19** | 11 | White round tower, two red bands; 35. | Obscured 065°-096°. **Horn (2):** Seasonal. 1 bl. ev. 30s (bl. 3s, si. 27s). Horns sound in unison. Horns point 065° and 170°. Emergency light. |
| 9240 *H 3364* | Fourchu Harbor, Range, front. | 45° 43.2′ N 60° 14.7′ W | **F.Y.** | 10 **3** | | Triangular skeleton mast, white daymark, red stripe; 8. | Seasonal. |
| 9244 *H 3364.1* | -Rear, 225.7 meters 255°10′ from front. | 45° 43.2′ N 60° 14.9′ W | **F.Y.** | 27 **8** | | Triangular skeleton mast, enclosed lower portiom, white daymark, red stripe; 23. | Seasonal. |
| 9252 *H 3368* | St. Esprit Island. | 45° 37.3′ N 60° 29.3′ W | **L.Fl.W.** period 12s fl. 2s, ec. 10s | 78 **24** | 8 | Skeleton mast, enclosed lower portion, red and white rectangular daymark; 30. | |
| 9256 *H 3370* | L'Archeveque Cove Fog Signal. | 45° 37.3′ N 60° 34.4′ W | | | | | Operates May 1 to Dec. 1. **Horn:** 1 bl. ev. 20s. |
| 9264 *H 3380* | Jerome Point, St. Peters Bay, near entrance to canal. | 45° 38.9′ N 60° 52.4′ W | **F.R.** | 51 **16** | 11 | White square tower; 35. | Seasonal. |
| 9265 *H 3384* | Ouetique Island. | 45° 36.6′ N 60° 57.5′ W | **Fl.R.** period 4s fl. 0.5s, ec. 3.5s | 72 **22** | 5 | Skeleton mast, red and white rectangular daymark; 25. | Seasonal. |
| 9266 *H 3388* | Hawk Island. | 45° 35.7′ N 60° 59.7′ W | **Fl.G.** period 4s fl. 0.5s, ec. 3.5s | 34 **10** | 5 | Skeleton mast, red and white rectangular daymark; 32. | Visible 240°30′-265°30′. Seasonal. |
| 9267 *H 3392* | Grandique Point. | 45° 35.6′ N 61° 01.4′ W | **F.G.** | 29 **9** | 7 | White structure; 28. | Seasonal. |

| (1) No. | (2) Name and Location | (3) Position | (4) Characteristic | (5) Height | (6) Range | (7) Structure | (8) Remarks |
|---|---|---|---|---|---|---|---|
| | **CANADA-CAPE BRETON ISLAND** | | | | | | |
| | CHEDABUCTO BAY: | | | | | | |
| 9268 *H 3378* | -Cap Ronde, W. side of entrance to St. Peters Bay. | 45° 34.6′ N 60° 53.4′ W | **L.Fl.G.** period 12s fl. 2s, ec. 10s | 76 **23** | 6 | Skeleton mast, red and white rectangular daymark; 22. | |
| 9272 *H 3396* | -Petit-de-Grat Inlet breakwater. | 45° 31.1′ N 60° 57.1′ W | **F.R.** | 18 **6** | 9 | Skeleton mast; 10. | Seasonal. |
| 9280 *H 3372* | Little Harbor Wharf. | 45° 35.0′ N 60° 44.5′ W | **F.R.** | 15 **5** | 9 | Round mast; 10. | Seasonal. |
| 9312 *H 3376* | **-Green Island.** | 45° 28.7′ N 60° 54.0′ W | **L.Fl.(2)W.** period 20s fl. 2s, ec. 2s fl. 2s, ec. 14s | 112 **34** | **16** | White round tower; 38. | Emergency light. |
| 9324 *H 3377* | -Petite Anse Range, front. | 45° 29.7′ N 60° 56.1′ W | **F.R.** | 15 **5** | | Triangular skeleton mast, white daymark, red stripe; 12. | Visible on range line only. Seasonal. |
| 9328 *H 3377.1* | - -Rear, 208 meters 271°35′ from front. | 45° 29.7′ N 60° 56.2′ W | **F.R.** | 16 **5** | | Triangular skeleton tower, white daymark, red stripe; 9. | Visible on range line only. Seasonal. |
| 9332 *H 3400* | -Petit-de-Grat. | 45° 29.7′ N 60° 57.8′ W | **F.R.** | 28 **8** | 7 | Skeleton mast; 20. | . **Horn:** 1 bl. ev. 30s (bl. 3s, si. 27s). Operated as required. |
| 9336 *H 3398* | -Petit-de-Grat Outer Range, front. | 45° 29.8′ N 60° 58.4′ W | **F.W.** | 27 **8** | | Triangular skeleton mast, enclosed lower portion, white daymark, red stripe; 11. | Visible on range line only. |
| 9340 *H 3398.1* | - -Rear, 60 meters 356°01′ from front. | 45° 29.8′ N 60° 58.4′ W | **F.W.** | 49 **15** | | Triangular skeleton mast, enclosed lower portion, white daymark, red stripe; 31. | Visible on range line only. |
| 9344 *H 3399* | -Petit-de-Grat Inner Range, front. | 45° 30.1′ N 60° 57.6′ W | **F.G.** | 39 **12** | | Skeleton mast, enclosed lower portion, white daymark, red vertical stripe; 12. | Visible on range line only. |
| 9348 *H 3399.1* | - -Rear, 64.1 meters 033°56′ from front. | 45° 30.1′ N 60° 57.6′ W | **F.G.** | 50 **15** | | Skeleton mast, enclosed lower portion, white daymark, red vertical stripe; 11. | Visible on range line only. |
| 9352 *H 3401* | -Cowley Point, breakwater. | 45° 30.1′ N 60° 57.8′ W | **F.G.** | 16 **5** | 7 | Square skeleton mast; 12. | |
| 9356 *H 3404* | -Marache Point, SE. side of entrance to Arichat Harbor. | 45° 28.8′ N 61° 02.1′ W | **F.W.** | 34 **10** | 13 | White square wooden structure; 25. | Visible 338°-224°. |
| 9360 *H 3403* | -Cape Hogan. | 45° 28.0′ N 61° 00.7′ W | **F.W.** | 149 **45** | 12 | Skeleton mast, enclosed lower portion, red and white rectangular daymark; 20. | Obscured 095° - 255°. |
| 9364 *H 3406* | -Beach Point, N. extremity of West Jerseyman Island. | 45° 30.2′ N 61° 03.4′ W | **F.R.** | 39 **12** | 10 | White structure; 25. | Seasonal. |
| 9372 *H 3409* | -Arichat Head. | 45° 30.4′ N 61° 06.1′ W | **L.Fl.W.** period 12s fl. 2s, ec. 10s | 39 **12** | 9 | Triangular skeleton tower, red and white banded daymark; 20. | Seasonal. |
| 9376 *H 3410* | -Crichton Head, N. extremity of Crichton Island. | 45° 30.7′ N 61° 06.3′ W | **F.G.** | 35 **11** | 8 | Skeleton tower, red and white banded slatwork daymark, red enclosed lower portion; 20. | Seasonal. |
| 9380 *H 3416* | -New Wharf, outer end. | 45° 30.9′ N 61° 05.1′ W | **F.W.** | 14 **4** | 13 | Rectangular skeleton mast; 10. | Maintained from May 1 to December 15. |
| 9396 *H 3386* | -River Bourgeois, extremity of point, E. side of entrance. | 45° 37.5′ N 60° 56.9′ W | **F.R.** | 24 **7** | 9 | Triangular skeleton tower, red and white rectangular daymark; 23. | Maintained from May 1 to December 31. |

# Section 6

## Nova Scotia
### Including Bay of Fundy

| (1) No. | (2) Name and Location | (3) Position | (4) Characteristic | (5) Height | (6) Range | (7) Structure | (8) Remarks |
|---|---|---|---|---|---|---|---|
| | | | **CANADA-NOVA SCOTIA** | | | | |
| 9400 *H 3423* | Janvrin Island Range, front. | 45° 32.5′ N 61° 12.1′ W | **F.Y.** | 41 **12** | | Skeleton tower, white daymark, red stripe. | Visible on range line only. |
| | | | **Fl.W.** period 4s fl. 0.5s, ec. 3.5s | 43 **13** | | | |
| 9404 *H 3423.1* | -Rear, 300 meters 088°10′ from front. | 45° 32.5′ N 61° 11.8′ W | **F.Y.** | 85 **26** | | Skeleton tower, white daymark, red stripe. | Visible on range line only. |
| | | | **Fl.W.** period 4s fl. 0.5s, ec. 3.5s | 87 **27** | | | |
| | STRAIT OF CANSO: | | | | | | |
| 9416 *H 3421* | -Eddy Point Range, front. | 45° 31.2′ N 61° 15.2′ W | **Oc.Y.** period 5s lt. 4s, ec. 1s | 39 **12** | **15** | Skeleton tower, white daymark, red stripe; 38. | Visible on range line only. |
| | | | **Fl.W.** period 4s fl. 0.5s, ec. 3.5s | | | | |
| 9420 *H 3421.1* | - -Rear, 361 meters 124°51′ from front. | 45° 31.1′ N 61° 14.9′ W | **Oc.Y.** period 5s lt. 4s, ec. 1s | 86 **26** | **15** | Triangular skeleton tower, white daymark, red stripe; 60. | Visible on range line only. |
| | | | **Fl.W.** period 4s fl. 0.5s, ec. 3.5s | 88 **27** | | | |
| 9424 *H 3419* | -Port Malcolm Range, front. | 45° 34.5′ N 61° 17.3′ W | **F.W.** | 65 **20** | | Triangular skeleton tower, white daymark, red stripe. | Visible on range line only. |
| | | | **Fl.W.** period 4s fl. 0.5s, ec. 3.5s | 66 **20** | | | |
| 9428 *H 3419.1* | - -Rear, 791 meters 319°50′ from front. | 45° 34.9′ N 61° 17.7′ W | **F.W.** | 152 **46** | | Triangular skeleton tower, white daymark, red stripe. | Visible on range line only. |
| | | | **Fl.W.** period 4s fl. 0.5s, ec. 3.5s | 154 **47** | | | |
| 9432 *H 3422* | -Bear Head. | 45° 32.9′ N 61° 17.3′ W | **Fl.W.** period 4s fl. 0.5s, ec. 3.5s | 48 **15** | 7 | Triangular skeleton tower, red and white rectangular daymark. | Intensified on 297°. |
| 9436 *H 3425* | -Middle Melford Range, front. | 45° 32.4′ N 61° 18.9′ W | **F.Y.** | 45 **14** | | Triangular skeleton tower, white daymark, fluorescent red stripe; 25. | Visible on range line only. |
| | | | **Fl.W.** period 4s fl. 0.5s, ec. 3.5s | 47 **14** | | | |
| 9440 *H 3425.1* | - -Rear, 92 meters 268°05′ from front. | 45° 32.4′ N 61° 19.0′ W | **F.Y.** | 68 **21** | | Triangular skeleton tower, white daymark, fluorescent red stripe; 49. | Visible on range line only. |
| | | | **Fl.W.** period 4s fl. 0.5s, ec. 3.5s | 69 **21** | | | |

| (1) No. | (2) Name and Location | (3) Position | (4) Characteristic | (5) Height | (6) Range | (7) Structure | (8) Remarks |
|---|---|---|---|---|---|---|---|
| | | | **CANADA-NOVA SCOTIA** | | | | |
| 9444 *H 3426* | -Park Point Range, front. | 45° 32.6′ N 61° 19.3′ W | **Oc.Y.** period 5s lt. 4s, ec. 1s | 40 **12** | **15** | Triangular skeleton tower, white daymark, fluorescent red stripe; 33. | Visible on range line only. |
| | | | **Fl.W.** period 4s fl. 0.5s, ec. 3.5s | 43 **13** | | | |
| 9448 *H 3426.1* | --Rear, 317 meters 146°18′ from front. | 45° 32.5′ N 61° 19.1′ W | **Oc.Y.** period 5s lt. 4s, ec. 1s | 82 **25** | **15** | Triangular skeleton tower, white daymark, fluorescent red stripe; 61. | Visible on range line only. |
| | | | **Fl.W.** period 4s fl. 0.5s, ec. 3.5s | 84 **26** | | | |
| 9452 *H 3427* | -Cahil Rock Range, front. | 45° 34.2′ N 61° 21.3′ W | **F.Y.** | 41 **12** | | Triangular skeleton tower, white daymark, fluorescent red stripe. | Visible on range line only. |
| | | | **Fl.W.** period 4s fl. 0.5s, ec. 3.5s | 44 **13** | | Same tower. | |
| 9456 *H 3427.1* | --Rear, 176 meters 304°46′ from front. | 45° 34.3′ N 61° 20.9′ W | **F.Y.** | 90 **27** | | Triangular skeleton tower, white daymark, fluorescent red stripe. | Visible on range line only. |
| | | | **Fl.W.** period 4s fl. 0.5s, ec. 3.5s | 92 **28** | | | |
| 9472 *H 3430* | -Point Tupper. | 45° 36.5′ N 61° 22.5′ W | **F.R.** | 97 **30** | | Mast on small shed. | Private light. |
| 9476 *H 3434* | Cape Porcupine Range, front, on causeway. | 45° 38.7′ N 61° 25.1′ W | **F.G.** | 33 **10** | | Skeleton tower, white daymark, red stripe. | Maintained from April 1 to December 31. |
| 9480 *H 3434.1* | -Rear, 1583 meters 144°07′ from front. | 45° 38.0′ N 61° 24.4′ W | **F.G.** | 74 **23** | | Skeleton tower, white daymark, red stripe. | Maintained from April 1 to December 31. |
| | GUYSBOROUGH HARBOR: | | | | | | |
| 9492 *H 3456* | -Queensport, on Rook Island. | 45° 20.8′ N 61° 16.4′ W | **Fl.W.** period 4s fl. 0.5s, ec. 3.5s | 54 **16** | 7 | White square dwelling; 41. | |
| | CANSO HARBOR: | | | | | | |
| 9500 *H 3418* | -Durell Island Range, front. | 45° 21.2′ N 61° 01.3′ W | **F.W.** | 56 **17** | | Triangular skeleton tower, white daymark, black stripe; 23. | Visible on range line only. |
| | | | **Fl.W.** period 4s fl. 0.5s, ec. 3.5s | 58 **18** | | Same tower. | |
| 9504 *H 3418.1* | --Rear, 839 meters 140° from front. | 45° 20.8′ N 61° 00.9′ W | **F.W.** | 126 **38** | | Triangular skeleton tower, white daymark, black stripe; 65. | Visible on range line only. |
| | | | **Fl.W.** period 4s fl. 0.5s, ec. 3.5s | 129 **39** | | Same tower. | |
| 9506 *H 3468* | Harbor Shoal. | 45° 20.3′ N 60° 59.7′ W | **Fl.G.** period 4s fl. 0.5s, ec. 3.5s | 21 **6** | 5 | White round tower, red band at top; 10. | |
| 9508 *H 3465* | -Hart Island Range, front. | 45° 20.6′ N 60° 59.5′ W | **F.R.** | 20 **6** | | Skeleton tower, enclosed lower portion, white daymark, red stripe; 20. | Increased intensity in line of range. **Horn:** 1 bl. ev. 30s. Horn points 348°. |
| 9512 *H 3465.1* | --Rear, 117 meters 169°49′ from front. | 45° 20.5′ N 60° 59.4′ W | **F.R.** | 34 **10** | | Skeleton tower, enclosed lower portion, white daymark, red stripe; 31. | **Horn:** 1 bl. ev. 30s. Horn points 348°. |

| (1) No. | (2) Name and Location | (3) Position | (4) Characteristic | (5) Height | (6) Range | (7) Structure | (8) Remarks |
|---|---|---|---|---|---|---|---|
| | | | **CANADA-NOVA SCOTIA** | | | | |
| 9514 *H 3464.5* | Starling Rock. | 45° 20.4′ N 60° 59.1′ W | **Q.G.** | 21 **6** | | White round tower, red band at top; 10. | |
| 9516 *H 3464* | -Piscatiqui Island. | 45° 20.6′ N 60° 59.2′ W | **F.W.** | 20 **6** | 8 | Skeleton tower; 10. | |
| 9520 *H 3462* | -Graves Island breakwater Range, front. | 45° 20.2′ N 60° 59.1′ W | **F.G.** | 17 **5** | 6 | Skeleton mast, white daymark, red stripe; 8. | |
| 9524 *H 3462.1* | - -Rear, 62 meters 164° 31′ from front. | 45° 20.2′ N 60° 59.1′ W | **F.G.** | 22 **7** | 6 | Skeleton mast, white daymark, red stripe; 15. | |
| 9528 *H 3460* | -Lanigan Beach Range, front. | 45° 19.9′ N 60° 58.8′ W | **F.R.** | 34 **10** | 14 | White structure, red stripe; 28. | Visible on range line only. |
| 9532 *H 3460.1* | - -Canso, rear, 384 meters 266°28′ from front. | 45° 19.9′ N 60° 59.0′ W | **F.R.** | 94 **29** | 14 | White structure, red stripe; 46. | Visible on range line only. |
| 9540 *H 3458* | **Cranberry Island.** | 45° 19.5′ N 60° 55.7′ W | **Fl.W.** period 15s fl. 1s, ec. 14s | 55 **17** | **23** | White square tower; 48. | **Horn (2):** 2 bl. ev. 60s. Horns point 066° and 141°, sound in unison. Emergency light. |
| | RACON | | **B(– • • •)** | | | | |
| 9556 *H 3472* | Little Dover Harbor. | 45° 16.7′ N 61° 01.2′ W | **Fl.W.** period 4s fl. 0.5s, ec. 3.5s | 30 **9** | 7 | Skeleton mast, red and white rectangular daymark; 20. | Maintained from May 1 to December 15. |
| 9558 *H 3471* | Rock Island. | 45° 17.0′ N 61° 01.7′ W | **L.Fl.R.** period 12s fl. 2s, ec. 10s | 12 **4** | 5 | Skeleton mast, enclosed lower portion; 10. | Maintained from May 1 to December 15. |
| 9560 *H 3472.5* | Dover Bay, on Gulf Rock. | 45° 16.8′ N 61° 00.8′ W | **I.Q.W.** | 13 **4** | 6 | Round mast; 10. | Maintained from May 1 to December 15. |
| 9564 *H 3472.3* | Little Dover Run, on Bear Island. | 45° 16.7′ N 61° 00.3′ W | **Fl.R.** period 4s fl. 0.5s, ec. 3.5s | 17 **5** | 5 | Skeleton mast; 10. | Maintained from May 1 to December 15. |
| 9568 *H 3586* | **Sable Island.** | 43° 56.0′ N 60° 01.4′ W | **Fl.W.** period 15s | 105 **32** | **23** | Skeleton tower, two red and white rectangular daymarks; 85. | F.R. light on each corner of tower. |
| 9572 *H 3584* | -E. | 43° 57.6′ N 59° 47.5′ W | **Fl.W.** period 10s | 118 **36** | **18** | White square tower, red stripes; 59. | Emergency light. |
| 9584 *H 3474* | White Head Island, SW. extremity. | 45° 11.8′ N 61° 08.2′ W | **Fl.W.** period 5s fl. 0.5s, ec. 4.5s | 60 **18** | 12 | White block; 30. | **Horn:** 1 bl. ev. 30s (bl. 3s, si. 27s). Horn points 190°. Emergency light. |
| 9588 *H 3476* | Three Top Island. | 45° 12.5′ N 61° 09.5′ W | **L.Fl.W.** period 12s fl. 2s, ec. 10s | 48 **15** | 8 | Skeleton mast, enclosed lower portion, red and white rectangular daymark; 30. | Obscured W. of 034°30′. |
| 9596 *H 3478* | Port Felix, Hog Island, SE. head. | 45° 13.7′ N 61° 13.2′ W | **Fl.W.** period 4s fl. 0.5s, ec. 3.5s | 35 **11** | 7 | White circular tower, red bands; 30. | Visible 196°-062°. Maintained from May 1 to December 15. **Horn:** 1 bl. ev. 20s. |
| 9620 *H 3496* | Larry River, near NE. end of Ram Island, W. side of entrance to river. | 45° 12.9′ N 61° 22.2′ W | **F.G.** | 37 **11** | 8 | Square skeleton mast, red and white rectangular daymark; 22. | |
| 9624 *H 3497* | Larry′s River NE. breakwater. | 45° 13.0′ N 61° 22.1′ W | **F.R.** | 15 **4** | 9 | Skeleton mast, enclosed lower portion; 10. | |
| 9628 *H 3484* | Torbay, E. point of Berry Head. | 45° 11.5′ N 61° 18.7′ W | **F.W.** | 41 **12** | | White block; 19. | **Horn:** 3 bl. ev. 60s. Horn points 155°. |
| 9632 *H 3500* | New Harbour Cove, breakwater, head. | 45° 10.2′ N 61° 27.0′ W | **F.W.** | 28 **9** | 10 | Round mast; 12. | Seasonal. |
| 9636 *H 3502* | Coddles Harbor. | 45° 09.4′ N 61° 31.0′ W | **Fl.W.** period 4s fl. 0.5s, ec. 3.5s | 32 **10** | 7 | Skeleton mast, red and white rectangular daymark; 20. | Maintained from May 1 to December 15. |
| 9648 *H 3504* | Country Island. | 45° 06.0′ N 61° 32.5′ W | **L.Fl.W.** period 20s fl. 2s, ec. 18s | 54 **16** | 14 | White tower; 45. | Emergency light. |

| (1) No. | (2) Name and Location | (3) Position | (4) Characteristic | (5) Height | (6) Range | (7) Structure | (8) Remarks |
|---|---|---|---|---|---|---|---|
| | | | **CANADA-NOVA SCOTIA** | | | | |
| 9656 *H 3508* | Drum Head, E. | 45° 08.7′ N 61° 36.2′ W | **F.R.** | 20 **6** | 9 | Round mast; 14. | Maintained from May 1 to December 15. |
| 9660 *H 3510* | **Isaac Harbor.** | 45° 09.9′ N 61° 39.3′ W | **F.W.** | 82 **25** | **16** | White block; 42. | |
| 9664 *H 3512* | Fishermans Harbor. | 45° 06.7′ N 61° 40.7′ W | **Fl.G.** period 4s fl. 0.5s, ec. 3.5s | 23 **7** | 5 | White structure; 26. | Seasonal. |
| 9684 *H 3514* | Port Bickerton, near W. extremity of Barachois Head. | 45° 05.4′ N 61° 42.0′ W | **Iso.W.** period 8s | 67 **20** | 12 | White block; 33. | Visible 280°-136°. **Horn (2):** 2 bl. ev. 60s. Horns point 156°, sound in unison. Emergency light. |
| 9688 *H 3516.3* | Mouton Harbor. | 45° 05.7′ N 61° 43.5′ W | **Q.R.** | 15 **5** | | Skeleton mast, red and white rectangular daymark, red triangle in center; 10. | |
| 9692 *H 3516* | -Mouton Harbor Outer Range, front. | 45° 05.5′ N 61° 43.8′ W | **F.W.** | 14 **4** | | Skeleton mast, enclosed lower portion, white daymark, red stripe; 10. | |
| 9696 *H 3516.1* | - -Rear, 141 meters 263°42′ from front. | 45° 05.5′ N 61° 43.9′ W | **F.W.** | 23 **7** | | Skeleton mast, enclosed lower portion, white daymark, red stripe; 20. | |
| 9700 *H 3516.4* | -Mouton Harbor Inner Range, front. | 45° 05.7′ N 61° 43.6′ W | **F.G.** | 15 **5** | 6 | Round mast, white daymark, red stripe; 12. | |
| 9704 *H 3516.41* | - -Rear, 369.6 meters 298°01′ from front. | 45° 05.8′ N 61° 43.8′ W | **F.G.** | 24 **7** | **16** | Skeleton mast, enclosed lower portion, white daymark, red vertical stripe; 21. | |
| 9708 *H 3515* | Port Bickerton, E. Range, front. | 45° 06.3′ N 61° 43.4′ W | **F.R.** | 13 **4** | | Skeleton mast, enclosed lower portion, white daymark, red stripe; 10. | |
| 9712 *H 3515.1* | - -Rear, 340 meters 320°36′ from front. | 45° 06.5′ N 61° 43.5′ W | **F.R.** | 43 **13** | | Skeleton mast, enclosed lower portion, white daymark, red stripe; 31. | |
| 9736 *H 3526* | Liscomb Island, SW. head. | 44° 59.3′ N 61° 58.0′ W | **Fl.W.** period 10s | 72 **22** | 14 | White tower; 45. | **Horn:** 1 bl. ev. 30s (bl. 3s, si. 27s). Horn points 144°. Emergency light. |
| 9748 *H 3530* | Thrumcap Island, E. entrance to Marie Joseph Harbor. | 44° 57.4′ N 62° 02.4′ W | **Fl.R.** period 4s fl. 0.5s, ec. 3.5s | 40 **12** | 5 | Skeleton mast, red and white rectangular daymark; 32. | **Radar reflector.** |
| | BEAVER HARBOR: | | | | | | |
| 9772 *H 3534* | -Beaver Island. | 44° 49.5′ N 62° 20.3′ W | **Fl.W.** period 7s | 65 **20** | 14 | White round tower; 28. | **Horn:** 1 bl. ev. 60s (bl. 6s, si. 54s). Horn points 144°. Seasonal. Emergency light. |
| 9778 *H 3541* | Sheet Rock, entrance to harbor. | 44° 49.8′ N 62° 29.6′ W | **Fl.W.** period 4s fl. 0.5s, ec. 3.5s | 77 **23** | 8 | White round structure, two red bands; 30. | |
| 9784 *H 3542* | Sheet Harbor Passage Range, E. of Kirby River, front. | 44° 51.5′ N 62° 26.9′ W | **F.W.** | 52 **16** | | White structure, red stripe; 27. | |
| 9788 *H 3542.1* | -Rear, 278 meters 343°28′ from front. | 44° 51.6′ N 62° 27.0′ W | **F.W.** | 65 **20** | | White structure, red stripe; 29. | |
| 9814 *H 3557* | Spry Bay. | 44° 49.4′ N 62° 35.9′ W | **F.R.W.G.** | 76 **23** | 13 | White tower; 25. | R. 317°-336°15′, W.-338°15′, G.-118°15′. White sector indicates preferred channel. Seasonal. |
| 9816 *H 3560* | Popes Harbor. | 44° 47.7′ N 62° 39.0′ W | **L.Fl.R.** period 12s fl. 2s, ec. 10s | 25 **8** | 6 | Skeleton mast, red and white rectangular daymark; 20. | Seasonal. |

| (1) No. | (2) Name and Location | (3) Position | (4) Characteristic | (5) Height | (6) Range | (7) Structure | (8) Remarks |
|---|---|---|---|---|---|---|---|
| | | | **CANADA-NOVA SCOTIA** | | | | |
| 9820<br>*H 3564* | Ship Harbor. | 44° 44.9′ N<br>62° 45.4′ W | **L.Fl.G.**<br>period 12s<br>fl. 2s, ec. 10s | 75<br>**23** | 6 | Skeleton tower, red and white rectangular daymark on two sides; 22. | Seasonal. |
| 9824<br>*H 3566* | Owls Head, on extremity. | 44° 43.2′ N<br>62° 48.0′ W | **Fl.W.**<br>period 4s<br>fl. 0.5s, ec. 3.5s | 84<br>**26** | 8 | Skeleton mast, red and white rectangular daymarks; 30. | Intensified on bearing of 319°. |
| 9836<br>*H 3568* | Egg Island, center of island. | 44° 39.9′ N<br>62° 51.8′ W | **Fl.W.**<br>period 15s<br>fl. 1s, ec. 14s | 84<br>**26** | 12 | Square skeleton tower; 54. | |
| 9848<br>*H 3570* | Jeddore Rock. | 44° 39.8′ N<br>63° 00.6′ W | **L.Fl.W.**<br>period 12s<br>fl. 2s, ec. 10s | 96<br>**29** | 8 | Skeleton tower; 48. | |
| 9852<br>*H 3579* | French Point. | 44° 42.3′ N<br>63° 04.6′ W | **F.R.** | 47<br>**14** | 9 | White tower; 31. | Visible 278°-098°. |
| 9872<br>*H 3578* | Musquodoboit Harbor. | 44° 41.7′ N<br>63° 04.7′ W | **Q.W.** | 18<br>**6** | 6 | White tower, red band; 12. | |
| 9876<br>*H 3582* | Three Fathom Harbor. | 44° 38.3′ N<br>63° 16.6′ W | **F.R.** | 14<br>**4** | | Skeleton mast, enclosed lower portion; 12. | |
| | HALIFAX APPROACH: | | | | | | |
| 9884 | *-Alpha Buoy ″HA″.* | 44° 21.8′ N<br>63° 24.2′ W | **Mo.(A)W.** | | | SAFE WATER<br>RW, marked "HA". | **Whistle.** |
| | -RACON | | **B(– • • •)**<br>period 120s | | 8 | | |
| 9892<br>*H 3596* | -Devils Island. | 44° 34.9′ N<br>63° 27.5′ W | **Fl.W.**<br>period 10s | 52<br>**16** | 13 | White tower; 39. | |
| 9896<br>*H 3609* | -Eastern Passage, E. | 44° 36.4′ N<br>63° 29.8′ W | **F.W.R.G.** | 16<br>**5** | 13 | Skeleton tower; 10. | G. 126°40′-134°, W.-136°, R.-148°40′.<br>White sector indicates preferred channel. |
| | HALIFAX HARBOR: | | | | | | |
| 9904<br>*H 3600* | -Chebucto Head. | 44° 30.5′ N<br>63° 31.4′ W | **Fl.W.**<br>period 20s<br>fl. 0.5s, ec. 19.5s | 162<br>**49** | 14 | White tower; 45. | Visible 155°-360°.<br>**Horn:** 2 bl. ev. 60s. Horn points 113°.<br>Emergency light. |
| | -RACON | | **Z(– – • •)** | | 10 | | |
| 9906 | -Bear Cove Bell Buoy ″H6″. | 44° 32.6′ N<br>63° 31.4′ W | **Q.R.** | | | STARBOARD (B)<br>R. | |
| | -RACON | | **N(– •)** | | | | |
| 9908<br>*H 3604* | -Herring Cove, S. side of entrance. | 44° 34.0′ N<br>63° 33.3′ W | **F.G.** | 66<br>**20** | 6 | Triangular skeleton tower, red and white rectangular daymark; 25. | |
| 9912<br>*H 3605* | -Herring Cove, breakwater. | 44° 34.2′ N<br>63° 33.4′ W | **F.W.** | 15<br>**5** | 10 | Skeleton tower; 7. | |
| 9916<br>*H 3602* | -Sandwich Point Range, front. | 44° 34.9′ N<br>63° 32.9′ W | **F.G.** | 123<br>**37** | | Skeleton tower, white daymark, red stripe; 20. | |
| 9920<br>*H 3602.1* | - -Rear, 499 meters 336°27′ from front. | 44° 35.2′ N<br>63° 33.1′ W | **F.G.** | 167<br>**51** | | Skeleton tower, white daymark, red stripe; 48. | |
| 9924<br>*H 3606* | -Middle Range, front | 44° 36.8′ N<br>63° 32.2′ W | **F.R.** | 59<br>**18** | | Skeleton tower, white daymark, red stripe; 14. | |
| 9928<br>*H 3606.1* | - -Rear, 322 meters 356°13′ from front. | 44° 37.0′ N<br>63° 32.2′ W | **F.R.** | 95<br>**29** | | Skeleton tower, white daymark, red stripe; 72. | |

| (1) No. | (2) Name and Location | (3) Position | (4) Characteristic | (5) Height | (6) Range | (7) Structure | (8) Remarks |
|---|---|---|---|---|---|---|---|
| | | | **CANADA-NOVA SCOTIA** | | | | |
| 9932<br>*H 3607* | **Maugher Beach.** | 44° 36.1′ N<br>63° 32.0′ W | **Fl.Y.**<br>period 30s<br>fl. 1s, ec. 29s | 57<br>**17** | **15** | White octagonal tower; 57. | Emergency light. |
| 9944<br>*H 3618* | -Inner Range, front. | 44° 38.4′ N<br>63° 33.6′ W | **F.W.** | 58<br>**18** | | White octagonal tower, fluorescent red stripe; 54. | W. 290°-181°, obsc.-290°. Intensified on range line.<br>**Horn:** 1 bl. ev. 30s. Horn points S.<br>Emergency light. |
| 9948<br>*H 3618.1* | --Rear, 3154 meters 339°08′ from front. | 44° 40.0′ N<br>63° 34.5′ W | **Oc.W.**<br>period 10s<br>lt. 7s, ec. 3s | 124<br>**38** | | Skeleton tower, white daymark, fluorescent red stripe; 55. | Intensified on range line. |
| 9952<br>*H 3630* | -Bedford Institute of Oceanography Wharf. | 44° 40.9′ N<br>63° 36.8′ W | **Fl.G.**<br>period 2s | 24<br>**7** | | Yellow tower. | |
| 9966<br>*H 3631* | -Dartmouth Yacht Harbor, breakwater. | 44° 42.0′ N<br>63° 36.8′ W | **Fl.G.**<br>period 4s<br>fl. 0.5s, ec. 3.5s | 17<br>**5** | 5 | Square structure; 10. | Privately maintained. |
| 9968<br>*H 3632* | **Sambro.** | 44° 26.2′ N<br>63° 33.8′ W | **Fl.W.**<br>period 5s<br>fl. 0.5s, ec. 4.5s | 140<br>**43** | **21** | White tower, red bands; 82. | **Horn (2):** 3 bl. ev. 60s. Horns point 068° and 178°, sound in unison.<br>Emergency light. |
| 9980<br>*H 3644* | Sambro Harbor. | 44° 28.5′ N<br>63° 35.8′ W | **F.G.** | 34<br>**10** | 7 | White structure; 27. | |
| 9996<br>*H 3646* | Pennant Harbor. | 44° 28.3′ N<br>63° 38.0′ W | **F.G.** | 33<br>**10** | 7 | White round tower. | |
| 10004<br>*H 3650* | Terence Bay. | 44° 27.6′ N<br>63° 42.3′ W | **F.R.** | 48<br>**15** | 9 | White structure; 26. | |
| 10008<br>*H 3651* | -Government Wharf. | 44° 28.1′ N<br>63° 42.9′ W | **F.W.** | 15<br>**5** | 10 | Skeleton mast, enclosed lower portion; 10. | |
| 10012<br>*H 3651.4* | -Lower Prospect. | 44° 27.1′ N<br>63° 43.6′ W | **F.W.** | 23<br>**7** | 13 | Skeleton mast, enclosed lower portion; 15. | |
| 10016<br>*H 3652* | **Betty Island.** | 44° 26.3′ N<br>63° 46.1′ W | **L.Fl.W.**<br>period 15s<br>fl. 4s, ec. 11s | 63<br>**19** | 13 | White structure; 42. | Visible from all S. points of approach.<br>**Horn:** 1 bl. ev. 60s (bl. 6s, si. 54s). Horn points S.<br>Emergency light. |
| 10020<br>*H 3654* | Saul Island. | 44° 28.0′ N<br>63° 46.9′ W | **F.W.** | 26<br>**8** | 8 | Round mast; 20. | |
| 10024<br>*H 3655* | -Prospect, public wharf. | 44° 28.2′ N<br>63° 47.0′ W | **F.G.** | 17<br>**5** | 5 | Skeleton mast, enclosed lower portion; 10. | |
| 10028<br>*H 3658* | Port Dover, S. end of Callaghan Island. | 44° 29.4′ N<br>63° 51.7′ W | **Fl.G.**<br>period 4s<br>fl. 0.5s, ec. 3.5s | 50<br>**15** | 5 | Skeleton mast, red and white rectangular daymark; 27. | |
| 10032<br>*H 3659* | Dover West, on wharf. | 44° 29.6′ N<br>63° 52.1′ W | **F.G.** | 16<br>**5** | 7 | Skeleton mast; 10. | |
| 10036<br>*H 3657* | East Dover wharf. | 44° 29.7′ N<br>63° 50.8′ W | **F.R.** | 15<br>**5** | 6 | Skeleton mast, enclosed lower portion; 10. | |
| 10040<br>*H 3660* | Peggy's Point, E. | 44° 29.5′ N<br>63° 55.2′ W | **F.G.** | 72<br>**22** | 11 | White octagonal tower, red upper portion; 43. | Visible 290°-136°. |
| 10044<br>*H 3661* | -Peggy's Cove, Government Wharf, head. | 44° 29.6′ N<br>63° 55.0′ W | **F.G.** | 12<br>**4** | 7 | Triangular skeleton mast; 11. | |
| | ST. MARGARETS BAY: | | | | | | |
| 10056<br>*H 3662* | -Yankee Cove. | 44° 30.9′ N<br>63° 56.3′ W | **F.G.** | 25<br>**8** | | Red mast; 21. | |
| 10060<br>*H 3663* | -Indian Harbor. | 44° 31.3′ N<br>63° 56.8′ W | **F.W.** | 36<br>**11** | 12 | White square tower; 33. | |

| (1) No. | (2) Name and Location | (3) Position | (4) Characteristic | (5) Height | (6) Range | (7) Structure | (8) Remarks |
|---|---|---|---|---|---|---|---|
| | | | **CANADA-NOVA SCOTIA** | | | | |
| 10064 *H 3664* | -Croucher Island. | 44° 38.4′ N 63° 57.5′ W | **Fl.W.** period 4s | 90 **27** | 6 | Skeleton tower, red and white rectangular daymark; 35. | |
| 10068 *H 3665* | -Hubbards Cove. | 44° 37.3′ N 64° 03.2′ W | **F.R.** | 40 **12** | 6 | Skeleton mast, enclosed lower portion, red and white rectangular daymark; 20. | |
| 10076 *H 3667* | -Northwest Cove, on Government wharf. | 44° 32.0′ N 64° 01.5′ W | **F.R.** | 26 **8** | 6 | Skeleton mast; 21. | |
| 10088 *H 3670* | Pearl Island, S. point. | 44° 22.9′ N 64° 02.9′ W | **Fl.W.** period 10s fl. 0.5s, ec. 9.5s | 62 **19** | 8 | White square tower; 38. | |
| 10092 *H 3672* | East Ironbound Island, near center. | 44° 26.4′ N 64° 05.0′ W | **Iso.W.** period 6s | 146 **44** | 12 | White tower; 35. | **Horn (2):** 1 bl. ev. 30s. Horns point 179° and 304°, sound in unison. Emergency light. |
| 10096 *H 3672.2* | East Ironbound Island wharf. | 44° 26.4′ N 64° 05.5′ W | **F.W.** | 17 **5** | 8 | Skeleton mast, enclosed lower portion. | |
| | BIG TANCOOK ISLAND: | | | | | | |
| 10100 *H 3676* | -Government wharf, N.W. Cove. | 44° 27.8′ N 64° 10.3′ W | **F.G.** | 21 **6** | | Triangular skeleton mast, enclosed lower portion; 16. | |
| 10104 *H 3677* | Little Tancook Island, Government Wharf, outer. | 44° 28.3′ N 64° 08.5′ W | **F.W.** | 30 **9** | 10 | Triangular skeleton mast, enclosed lower portion; 20. | |
| | MAHONE BAY: | | | | | | |
| 10112 *H 3674* | -New Harbor, S. side of entrance. | 44° 28.4′ N 64° 05.6′ W | **F.R.** | 30 **9** | 9 | Skeleton mast; 21. | |
| 10120 *H 3680* | -Quaker Island. | 44° 30.9′ N 64° 14.0′ W | **Fl.R.** period 4s fl. 0.5s, ec. 3.5s | 101 **31** | 5 | White round tower, red band at top; 20. | |
| 10124 *H 3682.2* | -Beacon Shoal. | 44° 28.8′ N 64° 17.8′ W | **I.Q.G.** period 12s | 14 **4** | 5 | Skeleton mast; 10. | |
| 10128 *H 3682* | -Kaulbach Island, Range, front. | 44° 28.2′ N 64° 16.9′ W | **F.W.** | 36 **11** | | White square tower, red stripe; 22. | |
| 10132 *H 3682.1* | - -Rear, 112 meters 266°48′ from front. | 44° 28.2′ N 64° 17.0′ W | **F.W.** | 68 **21** | | White square tower, red stripe; 22. | Visible on range line only. |
| 10133 *H 3683* | -Western Shore, breakwater. | 44° 31.3′ N 64° 18.3′ W | **F.G.** | 13 **4** | 6 | Skeleton mast; 10. | Seasonal. |
| 10134 *H 3683.2* | - -Inner. | 44° 31.3′ N 64° 18.4′ W | **F.R.** | 18 **5** | 6 | Skeleton mast; 10. | Seasonal. |
| 10136 *H 3688* | -Westhaver Island. | 44° 26.2′ N 64° 20.3′ W | **Fl.W.** period 4s fl. 0.5s, ec. 3.5s | 32 **10** | 7 | White round tower, red band; 20. | |
| 10140 *H 3687* | -Mahone Harbor. | 44° 26.8′ N 64° 22.1′ W | **Fl.R.** period 4s fl. 0.5s, ec. 3.5s | 13 **4** | 5 | Skeleton tower, red and white rectangular daymark, red triangle in center; 10. | |
| 10148 *H 3694* | -Tanner Island. | 44° 22.0′ N 64° 12.1′ W | **Fl.W.** period 4s fl. 0.5s, ec. 3.5s | 36 **11** | 6 | White round tower, red band at top; 26. | |
| 10152 *H 3699* | East Point Island. | 44° 21.0′ N 64° 12.3′ W | **F.G.** | 33 **10** | 7 | Skeleton mast; 23. | |
| | LUNENBURG BAY: | | | | | | |
| 10160 *H 3698* | **-Cross Island.** | 44° 18.7′ N 64° 10.1′ W | **Fl.W.** period 10s | 82 **25** | **16** | White tower; 29. | **Horn:** 2 bl. ev. 60s. Horn points 164°. Emergency light. |

| (1) No. | (2) Name and Location | (3) Position | (4) Characteristic | (5) Height | (6) Range | (7) Structure | (8) Remarks |
|---|---|---|---|---|---|---|---|
| | | | **CANADA-NOVA SCOTIA** | | | | |
| 10168 *H 3700* | Feltzen South. | 44° 19.8′ N 64° 16.9′ W | **F.G.** | 29 **9** | 7 | Skeleton mast, enclosed lower portion; 15. | |
| 10172 *H 3702* | Battery Point Breakwater. | 44° 21.6′ N 64° 17.8′ W | **F.R.** | 25 **8** | 13 | Square tower; 26. | **Horn:** 1 bl. ev. 20s. Horn points 130°. Emergency light. |
| 10184 *H 3708* | West Ironbound Island. | 44° 13.7′ N 64° 16.5′ W | **L.Fl.W.** period 12s fl. 2s, ec. 10s | 80 **24** | 8 | Round tower. | |
| | LAHAVE RIVER: | | | | | | |
| 10192 *H 3710* | -Mosher Island, W. side of entrance to river. | 44° 14.2′ N 64° 19.0′ W | **F.W.** | 76 **23** | 13 | White round tower; 37. | Visible 106°-351°. **Horn:** 1 bl. ev. 20s. Emergency light. |
| 10196 *H 3710.5* | -Kraut Point. | 44° 17.4′ N 64° 20.8′ W | **F.R.** | 17 **5** | 9 | Square skeleton tower, enclosed lower portion; 12. | |
| 10200 *H 3711* | -Dublin Shore, government wharf. | 44° 16.1′ N 64° 21.9′ W | **F.R.** | 17 **5** | 9 | Triangular skeleton tower, enclosed lower portion; 10. | |
| 10212 *H 3718* | Cherry Cove. | 44° 09.5′ N 64° 28.9′ W | **F.G.** | 31 **9** | 7 | Skeleton mast; 20. | **Horn:** 1 bl. ev. 30s Occasional. |
| 10224 *H 3722* | Medway Head, W. side of entrance. | 44° 06.2′ N 64° 32.4′ W | **L.Fl.W.** period 12s fl. 4s, ec. 8s | 79 **24** | 13 | White structure; 28. | Emergency light. |
| 10226 *H 3721* | Frying Pan Island. | 44° 06.1′ N 64° 31.4′ W | **L.Fl.R.** period 12s fl. 2s, ec. 10s | 35 **11** | 6 | Skeleton tower, red and white rectangular daymark; 15. | |
| 10228 *H 3725* | Voglers Cove. | 44° 09.2′ N 64° 32.8′ W | **F.R.** | 15 **5** | 7 | Skeleton mast, enclosed lower portion; 12. | Intensified on a bearing of 350°. |
| | LIVERPOOL BAY: | | | | | | |
| 10235 | -Coffin Island, S point. | 44° 02.0′ N 64° 37.7′ W | **Fl.W.** period 4s fl. 0.5s, ec. 3.5s | 61 **18** | | White octagonal tower. | |
| 10244 *H 3740* | -Western Head. | 43° 59.4′ N 64° 39.8′ W | **Fl.W.** period 15s | 56 **17** | 14 | White octagonal tower; 46. | Visible 180°-062°. **Horn:** 1 bl. ev. 60s. Horn points 104°. Emergency light. |
| 10248 *H 3736* | -Moose Point. | 44° 01.2′ N 64° 39.8′ W | **Fl.Y.** period 5s fl. 1s, ec. 4s | 16 **5** | 2 | Skeleton mast; 14. | **Radar reflector.** |
| 10252 *H 3738* | -Moose Harbor Fog Signal. | 44° 01.1′ N 64° 39.9′ W | | | | | **Horn:** 1 bl. ev. 20s. Horn points 061°. |
| 10256 *H 3730* | -Brooklyn pier, breakwater, head. | 44° 02.8′ N 64° 41.5′ W | **L.Fl.W.** period 12s fl. 2s, ec. 10s | 30 **9** | 13 | Skeleton mast; 22. | |
| 10268 *H 3742* | Port Mouton. | 43° 55.1′ N 64° 48.3′ W | **L.Fl.W.** period 12s fl. 2s, ec. 10s | 55 **17** | 7 | White tower; 18. | Visible 069°30′-291°30′. |
| 10272 *H 3742.04* | -Spectacle Islands West. | 43° 54.5′ N 64° 48.7′ W | **Fl.R.** period 4s fl. 0.5s, ec. 3.5s | 15 **5** | | Triangular skeleton mast; 10. | |
| 10274 *H 3742.5* | -Inner. | 43° 55.2′ N 64° 50.8′ W | **F.R.** | 14 **4** | | Mast; 11. | |
| 10276 *H 3742.6* | -Hunts Landing, on outer end of breakwater. | 43° 57.1′ N 64° 46.1′ W | **F.R.** | 25 **8** | 7 | Skeleton mast. | |
| 10300 *H 3744* | Little Hope Island. | 43° 48.6′ N 64° 47.4′ W | **Fl.W.** period 10s | 99 **30** | 8 | White round tower; 77. | |

| (1) No. | (2) Name and Location | (3) Position | (4) Characteristic | (5) Height | (6) Range | (7) Structure | (8) Remarks |
|---|---|---|---|---|---|---|---|
| | | | **CANADA-NOVA SCOTIA** | | | | |
| 10320<br>*H 3746* | Port Hebert, on Shingle Point, E. side of harbor. | 43° 48.8′ N<br>64° 55.5′ W | **F.R.** | 33<br>**10** | 11 | Skeleton mast, enclosed lower portion; 20. | |
| 10336<br>*H 3748* | Little Harbor, outer end of public wharf. | 43° 43.0′ N<br>65° 01.8′ W | **F.W.** | 22<br>**7** | 10 | Skeleton mast, enclosed lower portion; 17. | |
| | LOCKEPORT HARBOR: | | | | | | |
| 10344<br>*H 3750* | -Gull Rock. | 43° 39.3′ N<br>65° 05.9′ W | **L.Fl.W.**<br>period 15s<br>fl. 4s, ec. 11s | 56<br>**17** | 12 | Square white block. | **Horn:** 1 bl. ev. 30s. Horn points 130°30′.<br>Emergency light. |
| 10348<br>*H 3753* | -Carters Island. | 43° 42.3′ N<br>65° 06.1′ W | **Fl.W.**<br>period 6s<br>fl. 1s, ec. 5s | 54<br>**16** | 8 | White round tower, two red bands; 31. | |
| 10352<br>*H 3754* | - -S. breakwater. | 43° 42.1′ N<br>65° 06.5′ W | **F.G.** | 17<br>**5** | 6 | Skeleton mast, enclosed lower portion; 12. | |
| 10356<br>*H 3755* | -N. breakwater. | 43° 42.2′ N<br>65° 06.4′ W | **Q.R.** | 23<br>**7** | 6 | Skeleton mast; 22. | |
| 10360<br>*H 3755.2* | -Inner breakwater. | 43° 42.1′ N<br>65° 06.6′ W | **F.W.** | 12<br>**4** | 8 | Skeleton mast; 11. | |
| 10376<br>*H 3758* | Osborne Harbor, on outer end of wharf. | 43° 42.9′ N<br>65° 06.6′ W | **F.G.** | 15<br>**5** | 7 | Skeleton tower; 11. | |
| 10388<br>*H 3759.4* | Lower Jordan Bay Wharf. | 43° 40.9′ N<br>65° 14.4′ W | **F.W.** | 15<br>**5** | 10 | Skeleton mast, red enclosed lower portion; 10. | |
| | SHELBURNE HARBOR: | | | | | | |
| 10404<br>*H 3762* | -**Cape Roseway.** | 43° 37.4′ N<br>65° 15.9′ W | **Fl.W.**<br>period 10s | 108<br>**33** | 14 | White octagonal structure; 48. | Visible 187°-055°.<br>Emergency light. |
| 10412<br>*H 3763* | -Lower Sandy Point. | 43° 40.8′ N<br>65° 18.2′ W | **Fl.W.**<br>period 4s<br>fl. 0.5s, ec. 3.5s | 14<br>**4** | 5 | Triangular skeleton mast, enclosed lower portion; 11. | **Radar reflector.** |
| 10416<br>*H 3765* | -Gunning Cove. | 43° 40.9′ N<br>65° 20.1′ W | **Fl.W.**<br>period 4s | 13<br>**4** | 13 | Triangular skeleton tower; 12. | |
| 10436<br>*H 3774* | **Cape Negro Island.** | 43° 30.4′ N<br>65° 20.7′ W | **Fl.(2)W.**<br>period 15s | 91<br>**28** | **16** | White tower; 42. | Visible 187°-106°30′.<br>**Horn:** 1 bl. ev. 60s (bl. 6s, si. 54s).<br>Emergency light. |
| 10440<br>*H 3776* | Ingomar wharf. | 43° 33.8′ N<br>65° 21.8′ W | **F.R.** | 21<br>**6** | 9 | Triangular skeleton mast; 12. | |
| 10452<br>*H 3778* | **The Salvages.** | 43° 28.1′ N<br>65° 22.7′ W | **L.Fl.W.**<br>period 12s<br>fl. 2.5s, ec. 9.5s | 55<br>**17** | **16** | White block; 49. | **Horn:** 3 bl. ev. 60s (bl. 2s, si. 3s, bl. 2s, si. 3s, bl. 2s, si. 48s). Horn points 116°.<br>Emergency light. |
| 10460<br>*H 3779* | Port La Tour Harbour, Whaleback Rock. | 43° 29.6′ N<br>65° 27.0′ W | **Fl.G.**<br>period 4s<br>fl. 0.5s, ec. 3.5s | 18<br>**5** | | Round mast; 12. | |
| 10464<br>*H 3780* | Port La Tour breakwater. | 43° 29.9′ N<br>65° 28.2′ W | **F.G.** | 21<br>**6** | 7 | Triangular skeleton mast; 12. | |
| 10468<br>*H 3781* | Upper Port La Tour, E. breakwater. | 43° 30.3′ N<br>65° 28.2′ W | **F.R.** | 24<br>**7** | 5 | Triangular skeleton mast, enclosed lower portion; 22. | |
| 10476<br>*H 3783* | Crow Neck Island (Gate Rock). | 43° 28.7′ N<br>65° 27.2′ W | **Fl.W.**<br>period 4s<br>fl. 0.5s, ec. 3.5s | 22<br>**7** | 5 | Round mast; 10. | |
| 10484<br>*H 3782* | **Baccaro Point.** | 43° 27.0′ N<br>65° 28.3′ W | **Oc.(2+1)W.**<br>period 10s<br>lt. 1s, ec. 1s<br>lt. 1s, ec. 1s<br>lt. 5s, ec. 1s | 52<br>**16** | **16** | White tower; 44. | Visible 207°-127°.<br>**Horn:** 1 bl. ev. 20s. Horn points 200°.<br>Emergency light. |

| (1) No. | (2) Name and Location | (3) Position | (4) Characteristic | (5) Height | (6) Range | (7) Structure | (8) Remarks |
|---|---|---|---|---|---|---|---|
| | | | **CANADA-NOVA SCOTIA** | | | | |
| 10494 *H 3787.4* | Stony Island, breakwater, head. | 43° 28.1′ N 65° 33.9′ W | **L.Fl.G.** period 12s fl. 2s, ec. 10s | 33 **10** | 7 | Skeleton tower; 22. | |
| 10496 *H 3784.4* | Daniels Head, on NE. corner of breakwater. | 43° 26.9′ N 65° 35.2′ W | **Fl.G.** period 4s fl. 0.5s, ec. 3.5s | 28 **9** | 5 | Mast on small skeleton tower; 21. | |
| 10498 *H 3784.5* | Daniels Head Fog Signal. | 43° 26.7′ N 65° 35.1′ W | | | | Square skeleton tower; 18. | **Horn:** 1 bl. ev. 30s. Horn points 097°. Occasional. |
| 10508 *H 3784* | **Cape Sable.** | 43° 23.4′ N 65° 37.3′ W | **Fl.W.** period 5s | 97 **30** | **22** | White octagonal tower. | **Horn:** 1 bl. ev. 60s. Horn points 150°. Emergency light. |
| | RACON | | **C(– • – •)** period 120s | | 10 | | |
| 10520 *H 3785.6* | Fish Island. | 43° 25.7′ N 65° 39.3′ W | **Fl.R.** period 4s fl. 0.5s, ec. 3.5s | 23 **7** | | Red round mast; 23. | |
| 10524 *H 3785.4* | Swim Point. | 43° 25.9′ N 65° 37.9′ W | **L.Fl.R.** period 12s fl. 2s, ec. 10s | 26 **8** | | Skeleton tower; 22. | |
| 10528 *H 3785* | Clark's Harbor. | 43° 26.5′ N 65° 38.1′ W | **Fl.G.** period 4s fl. 0.5s, ec. 3.5s | 24 **7** | 4 | Skeleton tower; 20. | |
| 10532 *H 3786* | West Head, Cape Sable Island. | 43° 27.4′ N 65° 39.3′ W | **F.R.** | 51 **16** | 6 | Red and white round tower, red band at top; 20. | **Horn:** 2 bl. ev. 60s. Horn points 254°. |
| 10536 *H 3786.2* | West Head, outer end of breakwater. | 43° 27.6′ N 65° 39.2′ W | **Fl.R.** period 4s fl. 0.5s, ec. 3.5s | 32 **10** | | Skeleton mast; 20. | |
| 10538 *H 3786.4* | Salt Rock. | 43° 28.4′ N 65° 38.2′ W | **Fl.R.** period 4s fl. 0.5s, ec. 3.5s | 15 **5** | | Mast; 19. | |
| 10540 *H 3788* | Bear Point, S. end of wharf. | 43° 29.2′ N 65° 39.3′ W | **Fl.R.** period 4s | 25 **8** | 5 | Triangular tower; 22. | |
| 10544 *H 3793.6* | Shag Harbor, outer end of wharf. | 43° 29.6′ N 65° 42.3′ W | **F.R.** | 22 **7** | | Tower; 22. | |
| 10548 *H 3793* | Prospect Point, breakwater, head. | 43° 29.4′ N 65° 43.1′ W | **F.Y.** | 25 **8** | 7 | Skeleton tower; 22. | |
| 10552 *H 3793.3* | Piquet Rock. | 43° 29.4′ N 65° 42.9′ W | **Fl.R.** period 4s fl. 0.5s, ec. 3.5s | 20 **6** | | Skeleton tower; 26. | |
| 10556 *H 3792* | Stoddart Island, NW. point. | 43° 28.6′ N 65° 43.1′ W | **Fl.R.** period 4s fl. 0.5s, ec. 3.5s | 27 **8** | | Small white square tower; 21. | |
| 10560 *H 3790* | **Outer Island.** | 43° 27.4′ N 65° 44.6′ W | **Fl.W.** period 10s fl. 0.3s, ec. 9.7s | 46 **14** | 14 | White square tower on corner of white square building; 40. | **Horn:** 1 bl. ev. 20s (bl. 2s, si. 18s). Horn points 200°. Emergency light. |
| 10572 *H 3796.2* | The Falls, NW. end of ledge. | 43° 32.1′ N 65° 44.6′ W | **Fl.R.** period 4s fl. 0.5s, ec. 3.5s | 16 **5** | | Red mast. | **Radar reflector.** |
| 10576 *H 3796* | Falls Point wharf. | 43° 31.8′ N 65° 44.4′ W | **F.G.** | 30 **9** | 5 | Skeleton tower; 20. | |
| 10580 *H 3796.5* | Western Way Ledge, S. of Squirrel Island. | 43° 31.7′ N 65° 45.0′ W | **Fl.R.** period 4s fl. 0.5s, ec. 3.5s | 14 **4** | | Red round mast. | **Radar reflector.** |
| 10582 *H 3797* | Northern End Ledge. | 43° 32.2′ N 65° 46.2′ W | **Fl.G.** period 4s fl. 0.5s, ec. 3.5s | 16 **5** | | Green mast. | **Radar reflector.** |

| (1) No. | (2) Name and Location | (3) Position | (4) Characteristic | (5) Height | (6) Range | (7) Structure | (8) Remarks |
|---|---|---|---|---|---|---|---|
| | | | **CANADA-NOVA SCOTIA** | | | | |
| 10584 *H 3795* | Lower Woods Harbor. | 43° 31.3′ N 65° 44.2′ W | **L.Fl.R.** period 12s fl. 2s, ec. 10s | 26 **8** | 5 | Skeleton tower; 22. | |
| 10588 *H 3794* | Woods Harbor, on Big Ledge. | 43° 31.2′ N 65° 44.7′ W | **Fl.W.** period 6s fl. 1s, ec. 5s | 21 **6** | 12 | White square tower, red upper portion; 21. | **Horn:** 1 bl. ev. 30s. Horn points 201°. |
| 10596 *H 3812* | Seal Island, S. end. | 43° 23.7′ N 66° 00.8′ W | **Fl.W.** period 10s | 102 **31** | | White octagonal tower, two red bands; 68. | **Horn:** 3 bl. ev. 60s. Horn points 183°. Emergency light. **Radiobeacon.** |
| 10608 *H 3798.4* | Lower East Pubnico, on wharf. | 43° 36.4′ N 65° 46.7′ W | **F.R.** | 25 **8** | | Skeleton tower. | |
| 10632 *H 3800* | Whitehead Island. | 43° 39.8′ N 65° 52.1′ W | **Fl.W.** period 15s | 98 **30** | 8 | White square tower on white square building; 39. | **Horn:** 1 bl. ev. 30s (bl. 3s, si. 27s). Horn points 190°. Emergency light. |
| 10633 *H 3803.4* | Bar Island. | 43° 42.0′ N 65° 54.2′ W | **Fl.G.** period 4s | 16 **5** | | Round green mast; 28. | |
| 10634 | Snipe Reef. | 43° 40.5′ N 65° 59.2′ W | **Fl.R.** period 4s | 14 **4** | | Mast. | |
| 10636 *H 3804* | **Tusket River.** | 43° 42.2′ N 65° 57.1′ W | **Fl.W.** period 10s fl. 1s, ec. 9s | 61 **19** | **15** | White square tower; 37. | |
| 10640 *H 3805* | Tusket Wedge. | 43° 42.8′ N 65° 58.0′ W | **Fl.G.** period 4s fl. 0.5s, ec. 3.5s | 27 **8** | | Skeleton tower; 20. | |
| 10640.1 *H 3819.5* | Indian Sluice Point Wharf. | 43° 46.3′ N 65° 57.0′ W | **Fl.R.** period 4s fl. 0.5s, ec. 3.5s | 14 **4** | | Skeleton tower; 10. | |
| 10640.5 *H 3805.4* | Goose Bay. | 43° 42.2′ N 65° 54.2′ W | **Fl.R.** period 4s | 11 **3** | | Skeleton tower on dolphin; 7. | **Radar reflector.** |
| 10641 *H 3805.5* | Lower Wedgeport. | 43° 42.6′ N 65° 59.4′ W | **Fl.R.** period 4s | 13 **4** | | Skeleton tower on dolphin; 7. | **Radar reflector.** |
| 10642 *H 3802.5* | Deadman's Ledge. | 43° 44.0′ N 65° 56.7′ W | **Fl.R.** period 4s fl. 0.5s, ec. 3.5s | 17 **5** | | Red round mast; 26. | |
| 10644 *H 3816* | The Sluice, E. | 43° 40.2′ N 66° 00.8′ W | **Fl.W.** period 4s fl. 0.5s, ec. 3.5s | 14 **4** | | Skeleton tower; 10. | |
| 10648 *H 3815* | -W. | 43° 40.2′ N 66° 00.9′ W | **Fl.W.** period 4s fl. 0.5s, ec. 3.5s | 15 **5** | | Skeleton tower; 10. | |
| 10652 *H 3817* | Frenchman Point. | 43° 38.1′ N 66° 01.0′ W | **Fl.R.** period 6s fl. 1s, ec. 5s | 22 **7** | | Red skeleton tower. | |
| 10668 *H 3806* | Pease Island, S. point. | 43° 37.7′ N 66° 01.6′ W | **Fl.W.** period 6s | 53 **16** | 9 | White round tower; 38. | **Horn:** 2 bl. ev. 60s (bl. 3s, si. 3s, bl. 3s, si. 51s). Horn points 130°. Emergency light. |
| 10670 *H 3817.02* | Pearl Rock. | 43° 38.2′ N 66° 01.4′ W | **Fl.R.** period 4s fl. 0.5s, ec. 3.5s | | 5 | Mast; 25. | |
| 10672 *H 3814* | Candlebox Island. | 43° 39.7′ N 66° 02.8′ W | **F.R.** | 46 **14** | 8 | White square tower, on corner of white square building; 38. | **Horn:** 1 bl. ev. 30s (bl. 3s, si. 27s). Horn points 295°. Emergency light. |
| 10676 *H 3817.6* | Ram Island. | 43° 42.2′ N 66° 02.5′ W | **Fl.G.** period 4s fl. 0.5s, ec. 3.5s | 13 **4** | | Green skeleton tower. | **Radar reflector.** |
| 10684 *H 3817.4* | Little River Harbor. | 43° 42.6′ N 66° 02.1′ W | **Fl.W.** period 4s fl. 0.5s, ec. 3.5s | 23 **7** | 5 | Skeleton tower; 10. | |

| (1) No. | (2) Name and Location | (3) Position | (4) Characteristic | (5) Height | (6) Range | (7) Structure | (8) Remarks |
|---|---|---|---|---|---|---|---|
| | | | **CANADA-NOVA SCOTIA** | | | | |
| 10688 *H 3817.5* | Little River Harbor. | 43° 42.7′ N 66° 01.9′ W | **Fl.R.** period 4s fl. 0.5s, ec. 3.5s | 31 **9** | | Skeleton tower; 10. | |
| 10692 *H 3819* | Pinkney Point. | 43° 42.2′ N 66° 03.2′ W | **Fl.W.** period 4s fl. 0.5s, ec. 3.5s | 16 **5** | 6 | Square skeleton tower; 12. | |
| 10700 *H 3818* | Green Island, center. | 43° 41.4′ N 66° 08.6′ W | **Fl.W.** period 5s | 82 **25** | 12 | White square tower on white building; 20. | **Horn:** 1 bl. ev. 20s. Horn points 270°. Emergency light. |
| 10728 *H 3820* | -Cape Forchu, E. cape. | 43° 47.6′ N 66° 09.4′ W | **L.Fl.W.** period 12s fl. 2s, ec. 10s | 114 **35** | 13 | Hexagonal tower, red and white stripes; 77. | Emergency light. |
| | -RACON | | **B(– • • •)** | | | | |
| | YARMOUTH HARBOR: | | | | | | |
| 10732 *H 3822* | -Ships Stern, N. end. | 43° 48.5′ N 66° 08.8′ W | **Fl.W.** period 4s fl. 0.5s, ec. 3.5s | 31 **9** | 5 | Skeleton tower, white enclosed lower portion. | |
| 10736 *H 3826* | -Bunker Island. | 43° 48.8′ N 66° 08.6′ W | **F.R.** | 32 **10** | 6 | White square tower, red stripe; 30. | Emergency light. |
| 10740 *H 3834* | Yarmouth Bar breakwater. | 43° 48.9′ N 66° 09.2′ W | **F.G.** | 21 **6** | 5 | Round mast; 10. | |
| 10742 *H 3837* | Chegoggin Point breakwater. | 43° 51.2′ N 66° 09.7′ W | **Fl.G.** period 4s fl. 0.5s, ec. 3.5s | 32 **10** | | Square skeleton tower; 20. | |
| 10750 | *Lurcher Shoal Buoy ″NM″.* | 43° 49.0′ N 66° 30.0′ W | **Fl.(2+1)R.** period 6s | | | PREFERRED CHANNEL (B) RGR. | **Whistle.** |
| | RACON | | **K(– • –)** | | | | |
| 10758 | *Fundy Entrance, S. Buoy ″M″.* | 44° 13.6′ N 66° 50.2′ W | **Mo.(A)W.** | | | SAFE WATER RW. | **Whistle. Radar reflector.** |
| | RACON | | **M(– –)** | | 10 | | |
| 10765 *H 3838* | Sanford Sector. | 43° 55.1′ N 66° 09.3′ W | **Iso.W.R.G.** period 2s | 28 **9** | 13 | Skeleton tower; 23. | R. 090°57′-134°57′, W.-136°57′, G.-180°57′. White sector indicates preferred channel. |
| 10776 *H 3840* | -Port Maitland breakwater. | 43° 59.2′ N 66° 09.6′ W | **Fl.G.** period 4s fl. 0.5s, ec. 3.5s | 29 **9** | | Skeleton tower; 16. | Located 0.1 mile S. **Horn:** 1 bl. ev. 60s. |
| 10792 *H 3848* | Cape St. Mary, E. side of bay. | 44° 05.2′ N 66° 12.6′ W | **Fl.W.** period 5s | 104 **32** | 13 | White square tower on corner of white square building; 28. | **Horn:** 1 bl. ev. 60s. Horn points 251°30′. Emergency light. |
| 10796 *H 3846* | Cape St. Mary Breakwater. | 44° 05.1′ N 66° 12.4′ W | **Fl.G.** period 4s fl. 0.5s, ec. 3.5s | 22 **7** | | Mast; 13. | **Radar reflector.** |
| 10804 *H 3851* | -Meteghan, outer breakwater. | 44° 11.7′ N 66° 10.0′ W | **Fl.R.** period 6s fl. 1s, ec. 5s | 22 **7** | | Skeleton tower; 10. | **Horn:** 1 bl. ev. 30s. (bl. 2s, si. 28s). |
| 10808 *H 3852* | -Meteghan River, breakwater, head. | 44° 13.2′ N 66° 08.6′ W | **Fl.W.** period 4s fl. 0.5s, ec. 3.5s | 26 **8** | 6 | Triangular skeleton tower; 21. | |
| 10810 *H 3855* | -Saulnierville breakwater. | 44° 15.8′ N 66° 08.3′ W | **L.Fl.R.** period 12s fl. 2s, ec. 10s | 28 **9** | | Skeleton tower; 17. | |
| 10816 *H 3858* | -Comeauville wharf. | 44° 17.5′ N 66° 07.9′ W | **Fl.R.** period 4s fl. 0.5s, ec. 3.5s | 17 **5** | | Skeleton tower; 11. | |

| (1) No. | (2) Name and Location | (3) Position | (4) Characteristic | (5) Height | (6) Range | (7) Structure | (8) Remarks |
|---|---|---|---|---|---|---|---|
| | | | **CANADA-NOVA SCOTIA** | | | | |
| 10820 *H 3860* | Weymouth Harbor, S. side of entrance to river. | 44° 26.4′ N 66° 01.0′ W | **Fl.W.** period 4s fl. 0.5s, ec. 3.5s | 26 **8** | | White round tower. | |
| 10828 *H 3864.5* | -East Sandy Cove. | 44° 29.2′ N 66° 05.1′ W | **F.R.** | 20 **6** | | Skeleton tower; 20. | |
| 10832 *H 3864* | -Little River. | 44° 26.6′ N 66° 07.7′ W | **F.R.** | 26 **8** | 5 | Skeleton tower; 22. | |
| 10834 *H 3865* | -St. Mary's Bay, NE. end of bay. | 44° 34.8′ N 65° 56.2′ W | **Fl.W.** period 4s fl. 0.5s, ec. 3.5s | 22 **7** | | Skeleton tower; 17. | **Horn:** 1 bl. ev. 30s (bl. 2s, si. 28s). Horn points 217°. Occasional. |
| | | | **CANADA-NOVA SCOTIA-BAY OF FUNDY** | | | | |
| 10844 *H 3872* | **Brier Island.** | 44° 15.0′ N 66° 23.6′ W | **Fl.(3)W.** period 18s fl. 0.2s, ec. 2.8s fl. 0.2s, ec. 2.8s fl. 0.2s, ec. 11.8s | 95 **29** | **17** | White octagonal tower, three red bands; 60. | **Horn (2):** 2 bl. ev. 60s (bl. 3s, si. 3s, bl. 3s, si. 51s). Horns point 270° and 315°, sound in unison. Emergency light. |
| | GRAND PASSAGE: | | | | | | |
| 10852 *H 3874* | -North Point, Brier Island, NW. side of entrance to Grand Passage. | 44° 17.2′ N 66° 20.5′ W | **Fl.W.** period 10s fl. 0.3s, ec. 9.7s | 47 **14** | 12 | White tower; 28. | **Horn:** 1 bl. ev. 30s (bl. 3s, si. 27s). Emergency light. |
| 10860 *H 3876* | -Freeport, on wharf. | 44° 16.5′ N 66° 20.1′ W | **F.R.** | 30 **9** | | Skeleton tower; 21. | |
| 10864 *H 3875* | - -Breakwater, S. | 44° 16.0′ N 66° 19.8′ W | **Fl.W.** period 4s fl. 0.5s, ec. 3.5s | 14 **4** | | Skeleton tower; 11. | |
| 10868 *H 3880* | -Westport. | 44° 15.8′ N 66° 20.9′ W | **Fl.G.** period 4s fl. 0.5s, ec. 3.5s | 17 **5** | 2 | Gray skeleton mast; 12. | |
| 10872 *H 3878* | -Peter Island, S. entrance to passage. | 44° 15.4′ N 66° 20.3′ W | **Fl.Y.** period 5s | 58 **18** | 8 | White octagonal tower; 41. | **Horn:** 1 bl. ev. 20s. Emergency light. |
| | PETIT PASSAGE: | | | | | | |
| 10880 *H 3884* | -Boars Head, W. side of entrance to Petit Passage. | 44° 24.2′ N 66° 13.1′ W | **Fl.W.** period 5s | 60 **18** | 12 | White square tower; 35. | **Horn:** 3 bl. ev. 60s. Horn points 315°. Emergency light. |
| 10884 *H 3885* | -Tiverton. | 44° 23.8′ N 66° 12.8′ W | **L.Fl.R.** period 7s fl. 2s, ec. 5s | 17 **5** | 8 | Skeleton tower; 10. | |
| 10892 *H 3887* | Whale Cove, outer end of wharf. | 44° 26.2′ N 66° 10.7′ W | **Fl.G.** period 4s fl. 0.5s, ec. 3.5s | 17 **5** | 5 | Square skeleton tower. | |
| 10896 *H 3888* | Centreville, entrance, W. side. | 44° 33.1′ N 66° 02.2′ W | **L.Fl.W.** period 12s fl. 2s, ec. 10s | 36 **11** | 8 | Skelton mast. | |
| 10904 *H 3889* | Deep Cove Wharf, inner end. | 44° 39.9′ N 65° 50.0′ W | **F.G.** | 20 **6** | 6 | Small skeleton tower. | |
| 10908 *H 3890* | Prim Point, W. side of Digby Gut. | 44° 41.5′ N 65° 47.2′ W | **Iso.W.** period 6s | 82 **25** | 13 | White tower, red stripes on NE. corner of square building. | **Horn:** 1 bl. ev. 30s. Horn points 318°. |
| | ANNAPOLIS BASIN: | | | | | | |
| 10916 *H 3892* | -Digby Gut, E. side of entrance. | 44° 41.3′ N 65° 45.6′ W | **F.W.** | 50 **15** | | Skeleton tower at end of white building; 22. | **Horn:** 1 bl. ev. 15s. Emergency light. |

| (1) No. | (2) Name and Location | (3) Position | (4) Characteristic | (5) Height | (6) Range | (7) Structure | (8) Remarks |
|---|---|---|---|---|---|---|---|
| | | | **CANADA-NOVA SCOTIA-BAY OF FUNDY** | | | | |
| 10920 *H 3894* | -Victoria Beach, E. side of Digby Gut. | 44° 40.6′ N 65° 45.3′ W | **Oc.G.** period 10s lt. 6s, ec. 4s | 54 **16** | 6 | White square tower; 26. | |
| 10932 *H 3904* | -Winchester Point, W. side of entrance to Bear River. | 44° 37.0′ N 65° 41.1′ W | **F.R.** | 64 **20** | | White square tower; 30. | |
| 10936 *H 3896* | -Port Wade. | 44° 40.6′ N 65° 42.7′ W | **F.R.** | 23 **7** | | Skeleton mast; 17. | |
| 10940 *H 3906* | -Schafner Point, N. side of river. | 44° 42.6′ N 65° 37.2′ W | **F.W.** | 43 **13** | 6 | White square structure; 36. | Indicates Goat Island Shoals. |
| | ANNAPOLIS RIVER: | | | | | | |
| 10944 *H 3908* | -Annapolis, NE. of government pier. | 44° 44.7′ N 65° 31.2′ W | **F.R.** | 30 **9** | 8 | White square tower; 28. | |
| 10946 *H 3914* | Delap cove, wharf. | 44° 46.2′ N 65° 38.2′ W | **Fl.W.** period 4s fl. 0.5s, ec. 3.5s | 24 **7** | | Skeleton tower; 24. | |
| 10948 *H 3916* | Parkers Cove. | 44° 48.8′ N 65° 32.3′ W | **L.Fl.R.** period 12s fl. 2s, ec. 10s | 20 **6** | 7 | Round tower; 21. | |
| 10952 *H 3918* | Hampton, on shore, Chute Cove. | 44° 54.3′ N 65° 21.2′ W | **F.W.** | 69 **21** | 11 | White square tower; 33. | |
| 10956 *H 3920* | Port Lorne, inner end of pier. | 44° 56.9′ N 65° 15.9′ W | **F.W.** | 90 **27** | 7 | Skeleton tower, slatwork daymark. | |
| 10964 *H 3926* | Margaretsville, extremity of point, S. of breakwater. | 45° 03.0′ N 65° 04.0′ W | **Oc.(2)W.** period 20s lt. 10s, ec. 3s lt. 4s, ec. 3s | 30 **9** | 12 | Square tower, black and white bands. | Visible 095°-236°. |
| 10968 *H 3928* | Ile Haute, summit. | 45° 15.1′ N 65° 00.4′ W | **Fl.W.** period 4s fl. 0.5s, ec. 3.5s | 367 **112** | | Skeleton tower; 40. | May be obscured less than 2.5 miles from light. |
| 10972 *H 3930* | Harborville. | 45° 09.2′ N 64° 48.7′ W | **Fl.R.** period 4s fl. 0.5s, ec. 3.5s | 32 **10** | | Skeleton tower; 22. | |
| 10976 *H 3932* | Black Rock. | 45° 10.2′ N 64° 45.8′ W | **Fl.(2)W.** period 12s fl. 1s, ec. 2s fl. 1s, ec. 8s | 52 **16** | 10 | White round tower, red bands; 34. | |
| 10980 *H 3938* | **Cape D'Or.** | 45° 17.5′ N 64° 46.5′ W | **Fl.W.** period 9s fl. 1s, ec. 8s | 79 **24** | 13 | White square tower on white square building. | **Horn:** 3 bl. ev. 60s. Horn points 240°. Emergency light. |
| 10984 *H 3934* | Advocate Harbor. | 45° 19.2′ N 64° 47.1′ W | **Fl.W.** period 4s fl. 0.5s, ec. 3.5s | 24 **7** | 6 | Skeleton tower, fluorescent orange daymark; 24. | |
| 10988 *H 3942* | Halls Harbor, head of W. breakwater. | 45° 12.1′ N 64° 37.2′ W | **Iso.W.** period 8s | 13 **4** | | Skeleton tower; 21. | Maintained from April 1 to January 10. |
| | MINAS BASIN: | | | | | | |
| 11004 *H 3950* | -Cape Sharp. | 45° 21.9′ N 64° 23.6′ W | **Oc.W.** period 10s lt. 7s, ec. 3s | 60 **18** | 11 | White square tower; 35. | **Horn:** 1 bl. ev. 60s. Horn points 250°. Emergency light. |
| 11008 *H 3956* | -Outer SW. corner of wharf. | 45° 12.1′ N 64° 22.8′ W | **F.R.** | 28 **9** | | Skeleton tower; 21. | |
| 11010 *H 3957* | -Upper Pereau. | 45° 12.1′ N 64° 22.8′ W | **Fl.R.** period 4s fl. 0.5s, ec. 3.5s | 10 **3** | 4 | Skeleton tower. | Seasonal. **Radar reflector.** |
| 11012 *H 3968* | -Horton Bluff Range. | 45° 06.5′ N 64° 13.5′ W | **F.G.** | 88 **27** | | White tower, fluorescent red stripe; 29. | Locator light: fl. 3s, ec. 5s. **Horn:** 1 bl. ev. 30s (bl. 3s, si. 27s). Horn points 350°. |

| (1) No. | (2) Name and Location | (3) Position | (4) Characteristic | (5) Height | (6) Range | (7) Structure | (8) Remarks |
|---|---|---|---|---|---|---|---|
| | | | **CANADA-NOVA SCOTIA-BAY OF FUNDY** | | | | |
| 11016<br>*H 3968.1* | - -Rear, 539 meters 169°19′ from front. | 45° 06.2′ N<br>64° 13.4′ W | **F.G.** | 151<br>**46** | | Skeleton tower, white daymark, red fluorescent stripe; 23. | |
| 11020<br>*H 3970* | -Summerville. | 45° 05.6′ N<br>64° 10.4′ W | **F.G.** | 27<br>**8** | | Skeleton tower; 20. | |
| 11024<br>*H 3972* | -Hantsport. | 45° 04.1′ N<br>64° 10.2′ W | **F.R.** | 20<br>**6** | | Skeleton tower; 20. | |
| 11028<br>*H 3978* | -Mitchener Point. | 45° 02.6′ N<br>64° 08.8′ W | **L.Fl.R.**<br>period 12s<br>fl. 2s, ec. 10s | 77<br>**23** | | Red tower, white bands; 30. | |
| 11044<br>*H 3952* | -Parrsboro, at entrance to harbor. | 45° 23.2′ N<br>64° 19.0′ W | **F.G.** | 26<br>**8** | 8 | White square tower, corner of white building, 21. | **Horn:** 1 bl. ev. 30s (bl. 3s, si. 27s). Horn points 170°.<br>Emergency light. |
| 11048<br>*H 3954* | - -SE. end of Government wharf. | 45° 23.4′ N<br>64° 19.2′ W | **F.R.** | 22<br>**7** | | Aluminum skeleton tower; 20. | Maintained from April 1 to January 10. |
| | CHIGNECTO BAY: | | | | | | |
| 11052<br>*H 4032* | **-Apple River.** | 45° 28.4′ N<br>64° 51.1′ W | **L.Fl.W.**<br>period 12s<br>fl. 2s, ec. 10s | 71<br>**22** | 6 | White square tower, on corner of white square building; 35. | Seasonal. |
| 11056<br>*H 4034* | -Ragged Point. | 45° 39.6′ N<br>64° 29.3′ W | **Fl.G.**<br>period 4s<br>fl. 0.5s, ec. 3.5s | 19<br>**6** | | Skeleton tower; 22. | |
| 11064<br>*H 4060* | -Cape Enrage, slope of cape. | 45° 35.6′ N<br>64° 46.8′ W | **Fl.G.**<br>period 6s | 125<br>**38** | 11 | White square tower; 29. | Emergency Light.<br>**Horn:** 3 bl. ev. 60s. Horn points 220°. |
| 11068<br>*H 4064* | -Alma, of public wharf, head. | 45° 36.0′ N<br>64° 56.7′ W | **Iso.R.**<br>period 4s | 26<br>**8** | | Skeleton mast. | Seasonal. |
| 11076<br>*H 4074* | St. Martins, W. breakwater, head. | 45° 21.3′ N<br>65° 32.0′ W | **L.Fl.R.**<br>period 12s<br>fl. 2s, ec. 10s | 23<br>**7** | | Skeleton mast; 19. | Maintained from April 1 to January 10. |
| 11080<br>*H 4076* | **Quaco Head.** | 45° 19.4′ N<br>65° 32.2′ W | **Fl.W.**<br>period 10s<br>fl. 0.3s, ec. 9.7s | 85<br>**26** | **21** | White square tower, corner of white square building; 38. | **Horn:** 1 bl. ev. 30s. Horn points 130°.<br>Emergency light. |
| 11084<br>*H 4077* | Black River, wharf, head. | 45° 15.4′ N<br>65° 48.7′ W | **Fl.W.**<br>period 4s<br>fl. 0.5s, ec. 3.5s | 40<br>**12** | 5 | Aluminum skeleton tower. | |
| 11088<br>*H 4078* | Cape Spencer. | 45° 11.7′ N<br>65° 54.6′ W | **Fl.W.**<br>period 11s | 204<br>**62** | 14 | Red and white round tower. | **Horn:** 3 bl. ev. 60s. Horn points 165°.<br>Emergency light. |
| | ST. JOHN HARBOR: | | | | | | |
| 11092 | *-St. John Harbor, Whistle Buoy ″J″.* | 45° 12.9′ N<br>66° 02.6′ W | **Mo.(A)W.** | | | SAFE WATER<br>RW. | **Whistle.**<br>**Radar reflector.** |
| | -RACON | | **N(– •)**<br>period 120s | | 8 | | |
| 11096<br>*H 4080* | -Black Point. | 45° 13.0′ N<br>66° 00.5′ W | **Fl.R.**<br>period 4s<br>fl. 0.5s, ec. 3.5s | 37<br>**11** | | Skeleton tower on red and white round tower, top part red; 25. | |
| 11100<br>*H 4082* | **-Partridge Island.** | 45° 14.3′ N<br>66° 03.2′ W | **Fl.W.**<br>period 7.5s | 116<br>**35** | **17** | Hexagonal tower, red and white stripes; 45. | Emergency light. |
| 11104<br>*H 4089* | -Saint John Harbor Range, front. | 45° 16.4′ N<br>66° 04.2′ W | **F.G.** | 68<br>**21** | | Triangular skeleton tower, fluorescent red daymark, black stripe; 59. | |
| 11108<br>*H 4089.1* | - -Rear, 431 meters 333°40′ from front. | 45° 16.6′ N<br>66° 04.3′ W | **F.G.** | 110<br>**34** | | Triangular skeleton tower, fluorescent red daymark, black stripe; 33. | |

| (1) No. | (2) Name and Location | (3) Position | (4) Characteristic | (5) Height | (6) Range | (7) Structure | (8) Remarks |
|---|---|---|---|---|---|---|---|
| | **CANADA-NOVA SCOTIA-BAY OF FUNDY** | | | | | | |
| 11112 *H 4083* | -Courtenay Bay. | 45° 15.4′ N 66° 02.7′ W | **Fl.R.** period 4s fl. 1s, ec. 3s | 44 **13** | | Hexagonal tower; 33. | |
| 11114 *H 4083.6* | -Single station range. | 45° 15.9′ N 66° 02.8′ W | **F.W.R.G.,** Al.W.R.G. | 26 **8** | | Skeleton tower, fluorescent orange and white rectangular daymark; 22. | F.R. 001°30′-002°30′, Al.W.R.-003°, F.W.-005°, Al.G.W.-005°30′, F.G.-006°30′. White sector indicates preferred channel. |
| 11116 *H 4083.4* | -Courtenay Bay Inner Range, front. | 45° 16.4′ N 66° 02.3′ W | **F.G.** | 21 **6** | | Skeleton tower, fluorescent red daymark, black stripe; 20. | |
| 11120 *H 4083.41* | --Rear, 86 meters 021°10′ from front. | 45° 16.5′ N 66° 02.3′ W | **F.G.** | 33 **10** | | Skeleton tower, fluorescent red daymark, black stripe; 30. | |
| 11128 *H 4085.5* | -Pier No. ″12". | 45° 15.6′ N 66° 03.7′ W | **Iso.G.** period 4s | 10 **3** | | Skeleton tower. | Private light. |
| 11132 *H 4090* | -Marble Cove, S. side of entrance to cove. | 45° 16.3′ N 66° 05.3′ W | **Fl.R.** period 4s fl. 0.5s, ec. 3.5s | 14 **4** | | Small skeleton tower; 6. | Maintained from May 15 to November 30. |
| 11138 | McColgan Point. | 45° 19.9′ N 66° 06.6′ W | **L.Fl.W.** period 12s fl. 2s, ec. 10s | 36 **11** | 9 | Square tower; 27. | |
| 11140 *H 4092* | Lorneville Breakwater. | 45° 11.6′ N 66° 08.9′ W | **Fl.W.** period 4s fl. 0.5s, ec. 3.5s | 23 **7** | 5 | Round tower; 22. | |
| 11148 *H 4096* | **Musquash Head.** | 45° 08.6′ N 66° 14.2′ W | **Fl.W.** period 3s | 115 **35** | **20** | White hexagonal tower, red band; 46. | **Horn:** 1 bl. ev. 60s. Horn points 180°. Emergency light. |
| 11150 *H 4098* | Five Fathom Hole, SE. corner of wharf. | 45° 11.2′ N 66° 15.5′ W | **F.R.** | 26 **8** | 7 | Skeleton tower. | |
| 11152 *H 4100* | Chance Harbor, Reef Point, W. side of entrance. | 45° 07.1′ N 66° 20.9′ W | **L.Fl.W.** period 12s fl. 2s, ec. 10s | 41 **12** | 6 | Round tower, red and white bands; 24. | |
| 11156 *H 4104* | Dipper Harbor, breakwater. | 45° 05.8′ N 66° 24.9′ W | **Fl.G.** period 4s fl. 0.5s, ec. 3.5s | 34 **10** | 5 | Skeleton tower; 20. | |
| 11160 *H 4108* | Point Lepreau. | 45° 03.5′ N 66° 27.5′ W | **Fl.W.** period 5s | 84 **26** | 14 | Red and white banded octagonal tower; 58. | **Horn:** 3 bl. ev. 60s. Horn points 190°. Emergency light. |
| 11168 *H 4111* | Maces Bay Wharf. | 45° 07.0′ N 66° 28.8′ W | **Fl.R.** period 4s | 23 **7** | 7 | Triangular skeleton tower; 21. | |
| 11172 *H 4110* | **Southwest Wolf Island.** | 44° 56.2′ N 66° 44.1′ W | **Fl.W.** period 10s | 127 **39** | **15** | White round tower; 28. | |
| 11184 *H 4112* | Lighthouse Point. | 45° 03.8′ N 66° 44.0′ W | **L.Fl.W.** period 15s fl. 7s, ec. 8s | 47 **14** | 13 | Round tower; 28. | **Horn:** 1 bl. ev. 60s (bl. 6s, si. 54s). Horn points 159°. Emergency light. |
| 11188 *H 4113* | Beaver Harbor, breakwater, head. | 45° 04.2′ N 66° 44.4′ W | **Fl.R.** period 4s | 24 **7** | 7 | Triangular skeleton tower; 20. | |
| 11190 | Blacks Harbor, entrance. | 45° 02.8′ N 66° 48.5′ W | **F.R.** | 24 **7** | 9 | Skeleton tower; 21. | |
| 11191 *H 4116.4* | -Wharf. | 45° 03.3′ N 66° 47.7′ W | **Fl.R.** period 6s fl. 1s, ec. 5s | 23 **7** | 9 | Skeleton tower; 22. | |
| | LETANG HARBOR: | | | | | | |
| 11192 *H 4114* | -Pea Point, on Pea Islet. | 45° 02.3′ N 66° 48.5′ W | **F.W.** | 56 **17** | 12 | Square white tower on top of square building; 34. | Visible 251°-161°. **Horn:** 2 bl. ev. 60s. Horn points 180°. Emergency light. |

| (1) No. | (2) Name and Location | (3) Position | (4) Characteristic | (5) Height | (6) Range | (7) Structure | (8) Remarks |
|---|---|---|---|---|---|---|---|
| | **CANADA-NOVA SCOTIA-BAY OF FUNDY** | | | | | | |
| 11196 *H 4115* | Roaring Bull. | 45° 02.4′ N 66° 48.8′ W | **Fl.R.** period 4s fl. 0.5s, ec. 3.5s | 17 **5** | | Red mast; 25. | **Radar reflector.** |
| 11200 *H 4118* | -Bliss Island. | 45° 01.1′ N 66° 51.0′ W | **Fl.R.** period 4s fl. 0.5s, ec. 3.5s | 51 **15** | 7 | White square tower; 38. | Emergency light. |
| 11204 *H 4119* | -Back Bay. | 45° 03.2′ N 66° 51.7′ W | **Fl.G.** period 4s fl. 0.5s, ec. 3.5s | 20 **6** | 5 | Green skeleton tower; 16. | |
| | PASSAMAQUODDY BAY: | | | | | | |
| 11208 *H 4120* | -Letete Passage Fog signal. | 45° 02.3′ N 66° 53.5′ W | | | | | **Horn:** 1 bl. ev. 30s. Horn points 180°. |
| 11212 *H 4120.4* | -Morgan Ledge. | 45° 02.2′ N 66° 53.6′ W | **Fl.R.** period 6s fl. 1s, ec. 5s | 17 **5** | | Red square skeleton tower; 20. | **Radar reflector.** |
| 11220 *H 4122* | --Letete Harbor. | 45° 03.1′ N 66° 53.8′ W | **Fl.G.** period 4s fl. 0.5s, ec. 3.5s | 8 **2** | | Green round tower; 24. | **Radar reflector.** |
| 11225 | --Matthews Ledge. | 45° 03.1′ N 66° 53.8′ W | **Fl.R.** period 4s fl. 0.5s, ec. 3.5s | 15 **5** | | Red circular mast. | |
| 11230 *H 4127* | --St. Andrews, North Point. | 45° 04.0′ N 67° 02.9′ W | **Fl.R.** period 4s | 23 **7** | | Red square skeleton tower. | |
| 11232 *H 4126* | -Tongue Shoal. | 45° 03.8′ N 67° 00.8′ W | **Fl.W.** period 4s | 22 **7** | 7 | Red square skeleton tower; 33. | **Radar reflector.** |
| 11244 *H 4130* | St. Andrews, W. channel. | 45° 04.3′ N 67° 04.1′ W | **Fl.G.** period 4s fl. 0.5s, ec. 3.5s | 11 **3** | | Green skeleton tower. | |
| | ST. CROIX RIVER: | | | | | | |
| 11248 *H 4134* | -St. Croix Island (U.S.). | 45° 07.7′ N 67° 08.1′ W | **Fl.W.** period 2.5s fl. 0.5s, ec. 2s | 101 **31** | 7 | White tubular tower, surmounted by platform. | Higher intensity beam toward Todds Point. |
| 11252 *H 4136* | -Spruce Point. | 45° 10.1′ N 67° 11.2′ W | **F.R.** | 29 **9** | | Round tower, red and white bands; 25. | |
| 11256 *H 4137* | -Mark Point. | 45° 10.2′ N 67° 12.7′ W | **F.W.** | 29 **9** | | Tower, red and white bands; 25. | |
| 11260 *H 4138* | -Whitlocks Mill, on S. bank (U.S.). | 45° 09.8′ N 67° 13.7′ W | **Iso.G.** period 6s | 32 **10** | 6 | White conical tower. | Seasonal. |
| | DEER ISLAND: | | | | | | |
| 11264 *H 4146* | -Leonardville Harbor. | 44° 58.1′ N 66° 57.3′ W | **F.W.** | 66 **20** | 10 | White square tower; 28. | |
| 11272 *H 4146.4* | -Leonardville wharf. | 44° 58.3′ N 66° 57.2′ W | **F.R.** | 26 **8** | 5 | Triangular skeleton tower; 23. | |
| 11276 *H 4145* | -Pompey Ledge. | 44° 58.8′ N 66° 56.7′ W | **Fl.W.** period 4s fl. 0.5s, ec. 3.5s | 13 **4** | | Skeleton tower. | **Radar reflector.** |
| 11280 *H 4144* | -Richardson wharf. | 44° 59.7′ N 66° 56.7′ W | **F.G.** | 25 **8** | 5 | Tower; 20. | |
| 11304 *H 4138.6* | -Jameson Island West. | 45° 02.1′ N 66° 55.6′ W | **Fl.G.** period 4s fl. 0.5s, ec. 3.5s | | 2 | Round mast. | |

| (1) No. | (2) Name and Location | (3) Position | (4) Characteristic | (5) Height | (6) Range | (7) Structure | (8) Remarks |
|---|---|---|---|---|---|---|---|
| | | | **CANADA-NOVA SCOTIA-BAY OF FUNDY** | | | | |
| 11308<br>*H 4139* | -Two Hour Rock. | 45° 01.7′ N<br>66° 56.1′ W | **Fl.R.**<br>period 4s<br>fl. 0.5s, ec. 3.5s | 7<br>**2** | | Small red skeleton tower. | **Radar reflector.** |
| 11310<br>*H 4140* | -Stuart Town, breakwater. | 45° 01.2′ N<br>66° 56.1′ W | **Fl.W.**<br>period 4s<br>fl. 0.5s, ec. 3.5s | 18<br>**6** | | Skeleton tower; 20. | |
| 11312<br>*H 4148* | -Fairhaven. | 44° 57.9′ N<br>67° 00.6′ W | **F.R.** | 20<br>**6** | 5 | Triangular tower. | |
| 11316<br>*H 4147* | -Deer Point. | 44° 55.5′ N<br>66° 59.1′ W | **L.Fl.R.**<br>period 12s<br>fl. 2s, ec. 10s | 31<br>**10** | 6 | Round tower; 20. | |
| 11324<br>*H 4150* | Dog Island ″DI" (U.S.). | 44° 55.1′ N<br>66° 59.4′ W | **Fl.W.R.**<br>period 6s | 35<br>**11** | W. 9<br>R. 7 | Skeleton tower, white and green diamond daymark. | R. 306°-036°.<br>**Horn:** 1 bl. ev. 30s. |
| 11328<br>*H 4152* | Cherry Islet. | 44° 55.1′ N<br>66° 58.0′ W | **Fl.(2)R.**<br>period 12s<br>fl. 1.5s, ec. 2s<br>fl. 1.5s, ec. 7s | 32<br>**10** | 8 | Round tower, red and white bands; 24. | **Horn:** 1 bl. ev. 20s.<br>Emergency light. |
| 11332<br>*H 4154* | Head Harbor, on rock off E. Quoddy Head. | 44° 57.5′ N<br>66° 54.1′ W | **F.R.** | 58<br>**18** | 13 | White octagonal tower; 49. | **Horn:** 1 bl. ev. 60s. Horn points 116°.<br>Emergency light. |
| 11334 | -Inner. | 44° 56.9′ N<br>66° 54.8′ W | **L.Fl.W.**<br>period 12s<br>fl. 2s, ec. 10s | 41<br>**12** | 8 | Triangular skeleton mast; 25. | |
| 11336<br>*H 4156* | Wilsons Beach, Wharf. | 44° 55.9′ N<br>66° 56.5′ W | **F.G.** | 26<br>**8** | | Skeleton tower; 20. | |
| 11340<br>*H 4158* | Curry Cove, wharf, head. | 44° 55.7′ N<br>66° 56.3′ W | **F.G.** | 24<br>**7** | 7 | Skeleton tower; 20. | |
| | CURRY COVE: | | | | | | |
| 11344<br>*H 4157.4* | -Malloch Beach. | 44° 55.0′ N<br>66° 56.5′ W | **F.G.** | 23<br>**7** | 6 | Skeleton tower. | |
| 11348<br>*H 4157* | Welshpool Wharf. | 44° 53.4′ N<br>66° 57.5′ W | **F.G.** | 24<br>**7** | 5 | Skeleton tower; 22. | |
| 11352 | Roosevelt Memorial Bridge. | 44° 52.0′ N<br>66° 59.0′ W | **F.G.** | | | On center navigable span of bridge. | E. and W. extremities of span marked by F.R. lights. |
| 11356<br>*H 4161* | Lubec Channel (U.S.). | 44° 50.5′ N<br>66° 58.6′ W | **Fl.W.**<br>period 6s | 53<br>**16** | 6 | White conical tower, black base. | **Horn:** 1 bl. ev. 15s. |
| | GRAND MANAN: | | | | | | |
| 11360<br>*H 4166* | -Long Eddy Point. | 44° 48.0′ N<br>66° 47.1′ W | **Fl.R.**<br>period 8s | 126<br>**38** | 13 | White square tower on corner of white square building; 31. | **Horn:** 1 bl. ev. 60s. Horn points 335°.<br>Emergency light. |
| 11364<br>*H 4168* | -Swallow Tail. | 44° 45.8′ N<br>66° 44.0′ W | **Oc.W.**<br>period 6s<br>lt. 4s, ec. 2s | 122<br>**37** | 12 | White octagonal tower; 53. | Visible 153°-349°.<br>**Horn:** 1 bl. ev. 20s. Horn points 100°.<br>Emergency light. |
| 11365<br>*H 4169* | -North Head Harbor, breakwater, head. | 44° 45.7′ N<br>66° 44.9′ W | **F.R.** | 25<br>**8** | 6 | Skeleton tower; 20. | |
| 11372<br>*H 4171* | -Gull Islet. | 44° 41.2′ N<br>66° 43.7′ W | **Fl.G.**<br>period 4s<br>fl. 0.5s, ec. 3.5s | 17<br>**5** | | Green skeleton tower. | |
| 11376<br>*H 4170* | -N. head, on Fisherman's Wharf. | 44° 45.8′ N<br>66° 45.1′ W | **Fl.R.**<br>period 6s<br>fl. 1s, ec. 5s | 23<br>**7** | 7 | Triangular skeleton tower; 20. | |
| 11380<br>*H 4170.4* | -Farmer Ledge. | 44° 43.4′ N<br>66° 43.6′ W | **Fl.G.**<br>period 4s | 13<br>**4** | | Green skeleton tower; 13. | |

| (1) No. | (2) Name and Location | (3) Position | (4) Characteristic | (5) Height | (6) Range | (7) Structure | (8) Remarks |
|---|---|---|---|---|---|---|---|
| | | | **CANADA-NOVA SCOTIA-BAY OF FUNDY** | | | | |
| 11384<br>*H 4174* | **-Great Duck Island.** | 44° 41.1′ N<br>66° 41.6′ W | **Fl.W.**<br>period 10s | 50<br>**15** | **18** | White square tower on white dwelling. | **Horn:** 1 bl. ev. 60s. Horn points 120°.<br>Emergency light. |
| 11388<br>*H 4175* | -Edmunds Rock. | 44° 40.4′ N<br>66° 43.2′ W | **Fl.G.**<br>period 4s<br>fl. 0.5s, ec. 3.5s | 19<br>**6** | | Small green skeleton tower. | |
| 11392<br>*H 4172* | -Half Tide Rock. | 44° 39.3′ N<br>66° 43.7′ W | **Fl.G.**<br>period 5s<br>fl. 1s, ec. 4s | 11<br>**3** | 5 | Skeleton structure, black and white daymarks; 10. | **Horn:** 1 bl. ev. 15s. |
| 11398<br>*H 4178.3* | -White Head Harbor. | 44° 37.8′ N<br>66° 43.7′ W | **Fl.R.**<br>period 4s<br>fl. 0.5s, ec. 3.5s | 19<br>**6** | 5 | Skeleton tower on 3-pile dolphin; 8. | |
| 11400<br>*H 4178* | -Long Point, S. extremity of White Head Island. | 44° 36.8′ N<br>66° 42.6′ W | **Iso.W.**<br>period 12s | 51<br>**16** | 11 | Square tower; 37. | **Horn:** 1 bl. ev. 20s. Horn points 180°.<br>Emergency light. |
| 11416<br>*H 4188* | **Gannet Rock.** | 44° 30.6′ N<br>66° 46.9′ W | **Fl.W.**<br>period 5s | 93<br>**28** | **19** | Octagonal tower, black and white stripes; 75. | **Horn:** 3 bl. ev. 60s. Horn points 162°.<br>Emergency light. |
| | RACON | | **G(– – •)**<br>period 120s | | 10 | | |
| 11420<br>*H 4181.5* | White Horse Islet. | 44° 36.2′ N<br>66° 48.4′ W | **L.Fl.G.**<br>period 12s<br>fl. 2s, ec. 10s | 44<br>**13** | | Mast, red and white rectangular daymark with black square in center; 22. | **Radar reflector.** |
| 11424<br>*H 4180* | -Ingalls Head, on breakwater. | 44° 39.7′ N<br>66° 45.3′ W | **F.G.** | 26<br>**8** | | Skeleton tower; 20. | |
| 11428<br>*H 4184* | -Seal Cove, outer breakwater. | 44° 38.9′ N<br>66° 50.3′ W | **Fl.G.**<br>period 6s<br>fl. 1s, ec. 5s | 25<br>**8** | 7 | Triangular skeleton tower; 22. | |
| 11436<br>*H 4186* | -Southwest Head, on Gull Cliff. | 44° 36.0′ N<br>66° 54.3′ W | **Fl.W.**<br>period 10s | 157<br>**48** | 14 | White tower on white square building; 30. | **Horn:** 1 bl. ev. 60s. Horn points 240°.<br>Emergency light. |
| 11444<br>*H 4192* | **Machias Seal Island.** | 44° 30.1′ N<br>67° 06.1′ W | **Fl.W.**<br>period 3s | 82<br>**25** | **17** | White octagonal tower, red top; 60. | **Horn:** 2 bl. ev. 60s. Horn points 065°.<br>Emergency light. |
| 11448<br>*H 4162* | **West Quoddy Head.** | 44° 48.9′ N<br>66° 57.1′ W | **L.Fl.(2)W.**<br>period 15s<br>fl. 2s, ec. 2s<br>fl. 2s, ec. 9s | 83<br>**25** | **18** | Tower, red and white bands; 49. | **Horn:** 2 bl. ev. 30s (bl. 2s, si. 2s, bl. 2s, si. 24s).<br>Emergency light. |

# Section 7

## Florida, Bermuda, the Bahamas and Turks and Caicos Islands

| (1) No. | (2) Name and Location | (3) Position | (4) Characteristic | (5) Height | (6) Range | (7) Structure | (8) Remarks |
|---|---|---|---|---|---|---|---|
| | | | **UNITED STATES-FLORIDA** | | | | |
| 11456 | St. Mary's AVIATION LIGHT. | 30° 45.0′ N<br>81° 34.0′ W | **Fl.W.**<br>period 5s | | | | |
| 11460 | **Amelia Island.** | 30° 40.4′ N<br>81° 26.6′ W | **Fl.W.R.**<br>period 10s | 107<br>**33** | W. **23**<br>R. **19** | White conical tower; 64. | R. 344°-360°. |
| 11464<br>*J 2858* | **St. Johns.** | 30° 23.1′ N<br>81° 23.9′ W | **Fl.(4)W.**<br>period 20s<br>fl. 1s, ec. 2.3s<br>fl. 1s, ec. 2.3s<br>fl. 1s, ec. 2.3s<br>fl. 1s, ec. 9.1s | 83<br>**25** | **19** | White square tower on building. | Obscured 179°-354°. |
| 11468<br>*J 2866* | **St. Augustine.** | 29° 53.1′ N<br>81° 17.3′ W | **F.Fl.W.**<br>period 30s<br>fl. 0.3s, ec. 29.7s | 161<br>**49** | Fl **24**<br>F. **19** | Conical tower, white base with black cornice, black and white diagonal stripes, black below lantern gallery deck, red above. | |
| 11472<br>*J 2878* | **Ponce de Leon Inlet.** | 29° 04.8′ N<br>80° 55.7′ W | **Fl.W.**<br>period 10s | 159<br>**48** | **17** | Red brick conical tower; 168. | |
| 11476<br>*J 2876* | Daytona Beach AVIATION LIGHT. | 29° 11.0′ N<br>81° 04.0′ W | **Al.Fl.W.G.**<br>period 10s | 93<br>**28** | | | |
| 11484<br>*J 2888* | **Cape Canaveral.** | 28° 27.6′ N<br>80° 32.6′ W | **Fl.(2)W.**<br>period 20s<br>fl. 0.2s, ec. 4.8s<br>fl. 0.2s, ec. 14.8s | 137<br>**42** | **24** | Conical iron tower, black and white bands; 145. | |
| 11492<br>*J 2908* | Vero Beach AVIATION LIGHT. | 27° 39.0′ N<br>80° 24.0′ W | **Al.Fl.W.G.**<br>period 10s | 98<br>**30** | | | |
| 11500<br>*J 2916* | Stuart AVIATION LIGHT. | 27° 11.0′ N<br>80° 14.0′ W | **Al.Fl.W.G.**<br>period 10s | 88<br>**27** | | | |
| 11504<br>*J 2922* | **Jupiter Inlet.** | 26° 56.9′ N<br>80° 04.9′ W | **Fl.(2)W.**<br>period 30s<br>fl. 0.1s, ec. 7.7s<br>fl. 0.1s, ec. 22.1s | 146<br>**44** | **25** | Red brick tower. | Obscured 231°-234° when within 5.5 miles. |
| 11508<br>*J 2934* | **Hillsboro Inlet.** | 26° 15.6′ N<br>80° 04.9′ W | **Fl.W.**<br>period 20s | 136<br>**41** | **28** | Octagonal iron framework tower, central stairs, lower part white, upper part black; 137. | Obscured 015°-186°. |
| 11516 | *Port Everglades, Lighted Buoy ″PE″.* | 26° 05.5′ N<br>80° 04.8′ W | **Mo.(A)W.** | | | SAFE WATER<br>RW, pillar, topmark. | |
| | RACON | | **T(–)** | | | | |
| 11520 | *Miami, Lighted Buoy ″M″.* | 25° 46.1′ N<br>80° 05.0′ W | **Mo.(A)W.** | | | SAFE WATER<br>RW, pillar, topmark. | |
| | RACON | | **M(– –)** | | | | |
| 11521<br>*J 2946.5* | **Miami.** | 25° 46.0′ N<br>80° 08.0′ W | **Fl.(2)W.**<br>period 30s | 240<br>**73** | **17** | On building. | Obscured 065°-195°. |
| 11528<br>*J 2960* | **Fowey Rocks.** | 25° 35.4′ N<br>80° 05.8′ W | **Fl.W.R.**<br>period 10s | 110<br>**34** | W. **15**<br>R. 10 | Brown octagonal pyramidal skeleton tower on piles, white stair cylinder, octagonal dwelling. | W. 188°-359°, R.-022°, W.-180°, R.-188°. |
| | RACON | | **O(– – –)** | | | | |
| 11532 | Triumph Reef. | 25° 28.6′ N<br>80° 06.7′ W | **Fl.R.**<br>period 2.5s | 19<br>**6** | 6 | Triangular red daymark and dolphin. | |

For other lights of the U.S., see U.S. Coast Guard Light Lists.

| (1) No. | (2) Name and Location | (3) Position | (4) Characteristic | (5) Height | (6) Range | (7) Structure | (8) Remarks |
|---|---|---|---|---|---|---|---|
| | | | **UNITED STATES-FLORIDA** | | | | |
| 11536<br>*J 2968* | Pacific Reef, on outer line of reefs. | 25° 22.2′ N<br>80° 08.5′ W | **Fl.W.**<br>period 4s | 44<br>**13** | 9 | Black skeleton tower on piles. | |
| 11540<br>*J 2974* | **Carysfort Reef.** | 25° 13.3′ N<br>80° 12.7′ W | **Fl.(3)W.R.**<br>period 60s<br>fl. 1s, ec. 9s<br>fl. 1s, ec. 9s<br>fl. 1s, ec. 39s | 100<br>**30** | W. **15**<br>R. 13 | Brown octagonal pyramidal skeleton tower on piles, white stair cylinder, conical dwelling. | W. 211°-018°, R.-049°, W.-087°, R.-145°, W.-184°, R.-211°. |
| | RACON | | **C(– • – •)** | | | | |
| 11544<br>*J 2979* | Elbow Reef ″6″, on seaward end of reef. | 25° 08.7′ N<br>80° 15.5′ W | **Fl.R.**<br>period 2.5s | 36<br>**11** | 6 | Triangular red daymark on skeleton tower on piles. | |
| 11548<br>*J 2982* | Molasses Reef ″10″, on outer line of reef. | 25° 00.7′ N<br>80° 22.6′ W | **Fl.R.**<br>period 10s<br>fl. 1s, ec. 9s | 45<br>**14** | 13 | Triangular red daymark on brown square pyramidal skeleton tower on piles. | |
| 11552<br>*J 2988* | **Alligator Reef.** | 24° 51.1′ N<br>80° 37.1′ W | **Fl.(4)W.R.**<br>period 60s<br>fl. 0.2s, ec. 9.8s<br>fl. 0.2s, ec. 9.8s<br>fl. 0.2s, ec. 9.8s<br>fl. 0.2s, ec. 29.8s | 136<br>**41** | W. **15**<br>R. 13 | White octagonal pyramidal skeleton tower on black piles, enclosed stair cylinder and square dwelling. | R. 223°-249°, W.-047°, R.-068°, W.-223°. |
| | RACON | | **G(– – •)** | | | | |
| 11556<br>*J 2990* | Tennessee Reef. | 24° 44.7′ N<br>80° 46.9′ W | **Fl.W.**<br>period 4s | 49<br>**15** | 8 | Small black house hexagonal pyramidal skeleton tower on piles. | |
| 11560<br>*J 2992.5* | Coffins Patch No. ″20″. | 24° 40.5′ N<br>80° 57.4′ W | **Fl.R.**<br>period 6s | 24<br>**7** | 6 | Red triangular daymark on dolphin. | |
| 11564<br>*J 2998* | **Sombrero Key.** | 24° 37.7′ N<br>81° 06.6′ W | **Fl.(5)W.R.**<br>period 60s<br>fl. 0.2s, ec. 9.8s<br>fl. 0.2s, ec. 9.8s<br>fl. 0.2s, ec. 9.8s<br>fl. 0.2s, ec. 9.8s<br>fl. 0.2s, ec. 19.8s | 142<br>**43** | W. **15**<br>R. 12 | Brown octagonal pyramidal skeleton tower on piles, enclosed stair cylinder and square dwelling. | W. 222°-238°, R.-264°, W.-066°, R.-094°, W.-163°, R.-222°. |
| | RACON | | **M(– –)** | | | | |
| 11568<br>*J 3000* | Big Pine Shoal ″22″. | 24° 34.1′ N<br>81° 19.5′ W | **Fl.R.**<br>period 2.5s | 16<br>**5** | 6 | Triangular red daymark on dolphin. | |
| 11572 | Looe Key ″24″. | 24° 32.8′ N<br>81° 24.2′ W | **Fl.R.**<br>period 4s | 20<br>**6** | 6 | Red triangular daymark on dolphin. | |
| 11576<br>*J 3002* | American Shoal. | 24° 31.5′ N<br>81° 31.2′ W | **Fl.(3)W.R.**<br>period 15s<br>fl. 0.1s, ec. 2.4s<br>fl. 0.1s, ec. 2.4s<br>fl. 0.1s, ec. 9.9s | 109<br>**33** | W. 13<br>R. 10 | Brown octagonal pyramidal skeleton tower on piles, enclosed white stair cylinder and brown octagonal dwelling. | W. 270°-067°, R.-090°, obsc.-125°, W.-242°, R.-270°. |
| | RACON | | **Y (– • – –)** | | | | |
| 11580<br>*J 3005* | Pelican Shoal ″26″. | 24° 30.3′ N<br>81° 36.1′ W | **Fl.R.**<br>period 6s | 22<br>**7** | 7 | Red triangular daymark on dolphin. | |
| 11584<br>*J 3005.4* | Stock Island Approach No. ″32″. | 24° 28.4′ N<br>81° 44.5′ W | **Fl.R.**<br>period 2.5s | 19<br>**6** | 6 | Triangular red daymark on dolphin. | |
| 11588<br>*J 3006* | Sand Key, E. side. | 24° 27.2′ N<br>81° 52.5′ W | **Fl.(2)W.R.**<br>period 15s<br>fl. 0.1s, ec. 2.4s<br>fl. 0.1s, ec. 12.4s | 109<br>**33** | W. 14<br>R. 11 | Square skeleton tower, red and white diamond daymark. | W. 270°-072°, R. -086°, W.-248°, R.-270°. |
| | RACON | | **N(– •)** | | | | |
| 11592<br>*J 3052* | Cosgrove Shoal. | 24° 27.5′ N<br>82° 11.2′ W | **Fl.W.**<br>period 6s<br>fl. 1s, ec. 5s | 54<br>**16** | 9 | Hexagonal pyramidal skeleton tower on piles. | |

For other lights of the U.S., see U.S. Coast Guard Light Lists.

| (1) No. | (2) Name and Location | (3) Position | (4) Characteristic | (5) Height | (6) Range | (7) Structure | (8) Remarks |
|---|---|---|---|---|---|---|---|
| | | | **UNITED STATES-FLORIDA** | | | | |
| 11594<br>*J 3052.5* | Twenty-Eight Foot Shoal. | 24° 25.8′ N<br>82° 25.3′ W | **Fl.W.**<br>period 4s | 53<br>**16** | 9 | Hexagonal pyramidal skeleton tower on piles. | |
| | RACON | | **T(–)** | | | | |
| 11600<br>*J 3056* | Rebecca Shoal, SW. edge. | 24° 34.7′ N<br>82° 35.2′ W | **Fl.W.R.**<br>period 6s | 66<br>**20** | W. 9<br>R. 6 | Square skeleton tower on brown piles. | R. 254°-302°. |
| 11604<br>*J 3058* | Pulaski Shoal, E. side. | 24° 41.6′ N<br>82° 46.4′ W | **Fl.W.**<br>period 6s | 56<br>**17** | 9 | Hexagonal pyramidal skeleton tower on piles. | |
| 11608<br>*J 3060* | **Dry Tortugas.** | 24° 38.0′ N<br>82° 55.2′ W | **Fl.W.**<br>period 20s | 151<br>**46** | **20** | Conical tower, lower half white, upper half black. | Emergency light. |
| | RACON | | **K(– • –)** | | | | |
| | For other lights of the U.S., see U.S. Coast Guard Light Lists. | | | | | | |
| | | | **BERMUDA** | | | | |
| 11616<br>*J 4472* | **St. Davids Island.** | 32° 21.8′ N<br>64° 39.0′ W | **Fl.(2)W.**<br>period 20s<br>fl. 0.4s, ec. 2.9s<br>fl. 0.4s, ec. 16.3s | 213<br>**65** | **15** | White octagonal tower, red band; 72. | Partially obscured 044°-135°.<br>**Radiobeacon** 031° 380 meters. |
| | | | **F.R.G.** | 207<br>**63** | **20** | | R. 135°-221°, G.-276°, R.-044°, R. (partially obscured)-135°.<br>F.R. lights 0.95 mile SSW., 0.63 mile SW., 0.75 mile and 1.12 miles WNW. |
| 11620<br>*J 4471.3* | NE. breaker. | 32° 28.7′ N<br>64° 40.9′ W | **Fl.W.**<br>period 2.5s | 45<br>**14** | 12 | Red fiberglass tower, on concrete tripod; 46. | **Radar reflector.** |
| | RACON | | **N(– •)** | | | | |
| 11624<br>*J 4471.5* | Kitchen Shoal. | 32° 26.0′ N<br>64° 37.6′ W | **Fl.(3)W.**<br>period 15s | 45<br>**14** | 12 | White fiberglass tower, red bands, on concrete tripod; 45. | **Radar reflector.** |
| | ST. GEORGES ISLAND: | | | | | | |
| 11632<br>*J 4477* | -Town Cut Channel, N. side, outer. | 32° 22.7′ N<br>64° 39.7′ W | **F.R.** | 46<br>**14** | 8 | White metal framework tower, black and white checkered daymark. | Visible 250°-080°. |
| 11636<br>*J 4478* | --N. side, inner, Chalk wharf. | 32° 22.7′ N<br>64° 39.9′ W | **F.R.** | 52<br>**16** | 8 | White metal framework tower, black and white checkered daymark. | Visible 250°-095°. |
| 11640<br>*J 4476* | -Town Cut Channel, Higgs Island, NE. corner. | 32° 22.6′ N<br>64° 39.7′ W | **F.G.** | 48<br>**15** | 8 | Red and white checkered square on red metal framework tower, white bands. | F.R. lights shown from Fort George flagstaff 1 mile W. |
| 11644<br>*J 4476.5* | -Horseshoe Island. | 32° 22.6′ N<br>64° 39.8′ W | **F.G.** | | 8 | | |
| 11646<br>*J 4479* | -Three Sisters. | 32° 22.6′ N<br>64° 40.0′ W | **V.Q.G.** | | 4 | White beacon, green band. | |
| 11648<br>*J 4481* | -Hen Island, NW. part. | 32° 22.5′ N<br>64° 40.5′ W | **Fl.G.**<br>period 1.5s | 16<br>**5** | 4 | White metal framework tower, green band, red and white checkered daymark. | |
| 11656<br>*J 4485* | -The Narrows, Beacon No. ″10". | 32° 23.4′ N<br>64° 39.9′ W | **Fl.G.**<br>period 4s | | | PORT (B)<br>G, beacon, topmark. | |
| 11664<br>*J 4482* | **Kindley Field** AVIATION LIGHT, St. Davids. | 32° 21.9′ N<br>64° 40.5′ W | **Al.Fl.W.W.G.**<br>period 10s | 141<br>**43** | **15** | Control tower. | F.R. on tank 0.5 mile WNW.<br>2 F.R. at Swing Bridge Ferry Reach 0.8 mile WNW. |

| (1) No. | (2) Name and Location | (3) Position | (4) Characteristic | (5) Height | (6) Range | (7) Structure | (8) Remarks |
|---|---|---|---|---|---|---|---|
| | | | **BERMUDA** | | | | |
| | BERMUDA ISLAND: | | | | | | |
| 11668<br>*J 4550* | **-Gibbs Hill.** | 32° 15.1′ N<br>64° 50.0′ W | **Fl.W.**<br>period 10s | 354<br>**108** | **26** | White round iron tower; 133. | Obscured 223°-228°, 229°-237°<br>F.R. obstruction light shown on top of lantern. |
| 11672<br>*J 4540* | -Riddells Bay, N. side. | 32° 15.7′ N<br>64° 49.8′ W | **Fl.G.**<br>period 4s<br>fl. 0.6s, ec. 3.4s | 13<br>**4** | 1 | White round stone tower, red top. | |
| 11676<br>*J 4539* | -Perots Island, SW head. | 32° 15.5′ N<br>64° 49.9′ W | **F.W.** | | | | Occasional. |
| 11680<br>*J 4490* | -Gibbet Island. | 32° 19.3′ N<br>64° 44.6′ W | **Fl.R.**<br>period 4s | 24<br>**7** | 2 | Wood column, white base; 11. | |
| 11684<br>*J 4471* | -North Rock. | 32° 28.5′ N<br>64° 46.0′ W | **Fl.(4)W.**<br>period 20s | 69<br>**21** | 12 | Yellow fiberglass tower, black band, concrete base; 49. | |
| 11686<br>*J 4547* | -Eastern Blue Cut, NW. reef. | 32° 24.0′ N<br>64° 52.6′ W | **Mo.(U)W.**<br>period 10s | 60<br>**18** | 12 | White fiberglass tower, black bands, black concrete base marked “Eastern Blue Cut"; 59. | **Radar reflector.** |
| 11688<br>*J 4489* | -South Channel, No. ″20″. | 32° 20.9′ N<br>64° 44.4′ W | **Fl.G.**<br>period 2.5s | | | PORT (B)<br>G, beacon. | |
| 11696<br>*J 4492* | -South Channel, No. ″26″. | 32° 18.7′ N<br>64° 47.5′ W | **Fl.G.**<br>period 2.5s | | | PORT (B)<br>G, beacon. | |
| 11698<br>*J 4493.5* | -South Channel, No. ″29″. | 32° 19.3′ N<br>64° 48.7′ W | **Fl.R.**<br>period 4s | | | STARBOARD (B)<br>R, beacon, topmark. | |
| 11700<br>*J 4493* | -Grassy Bay, No. ″30″. | 32° 19.1′ N<br>64° 48.7′ W | **Fl.G.**<br>period 4s | 16<br>**5** | | PORT (B)<br>G, beacon. | |
| 11704<br>*J 4494* | -Hogfish Beacon. | 32° 18.6′ N<br>64° 49.3′ W | **Fl.(2)Y.**<br>period 10s | 16<br>**5** | 5 | White masonry structure, black band. | F.R. on radio mast 1.07 miles 290°. |
| 11708<br>*J 4495* | -Stag Rocks, Beacon No. ″35″. | 32° 18.8′ N<br>64° 49.7′ W | **Fl.R.**<br>period 4s | | | White column, red band. | |
| 11712<br>*J 4491* | -Devonshire Dock, W. side of entrance. | 32° 18.4′ N<br>64° 46.3′ W | **F.G.** | 27<br>**8** | 2 | White post. | F.R. on radio masts 0.7 mile and 1.2 mile ENE., 0.55 mile and 0.7 mile SE.<br>2 F.R. mark chimney 460 meters ENE. |
| 11716<br>*J 4524* | -Ireland Island Wharf, on pier in front of captain-in-charge residence. | 32° 19.1′ N<br>64° 50.4′ W | **F.R.** | 11<br>**3** | 2 | | |
| 11728<br>*J 4520* | - -S. breakwater, head. | 32° 19.2′ N<br>64° 49.9′ W | **Fl.G.**<br>period 4s | 12<br>**4** | 3 | Green structure on white bollard; 7. | |
| 11729<br>*J 4518* | - -N. breakwater, head. | 32° 19.3′ N<br>64° 50.0′ W | **Fl.R.**<br>period 4s | 12<br>**4** | 2 | Red structure on white bollard. | |
| 11732<br>*J 4514* | -Pearl Island. | 32° 17.5′ N<br>64° 50.2′ W | **Fl.Y.**<br>period 4s | 20<br>**6** | 5 | White concrete beacon; 7. | |
| 11733<br>*J 4542.5* | -Pompano. | 32° 15.0′ N<br>64° 52.6′ W | **V.Q.G.** | | | Green square on beacon. | |
| 11736<br>*J 4544* | -Hogfish Cut. | 32° 15.5′ N<br>64° 52.9′ W | **Fl.R.**<br>period 4s<br>fl. 0.4s, ec. 3.6s | 13<br>**4** | 5 | Post. | |
| 11740<br>*J 4543* | -Hogfish Tripod. | 32° 15.3′ N<br>64° 52.7′ W | **Fl.G.**<br>period 4s<br>fl. 0.4s, ec. 3.6s | | | Tripod. | |
| 11741<br>*J 4545* | -Wreck Hill. | 32° 16.8′ N<br>64° 53.3′ W | **V.Q.R.** | | | Red triangular daymark on beacon. | |

| (1) No. | (2) Name and Location | (3) Position | (4) Characteristic | (5) Height | (6) Range | (7) Structure | (8) Remarks |
|---|---|---|---|---|---|---|---|
| | | | **BERMUDA** | | | | |
| 11742 *J 4546* | -Chub Heads. | 32° 17.2′ N 64° 58.7′ W | **Q.(9)W.** period 15s | 60 **18** | 12 | W. CARDINAL YBY, beacon, name on side. | **Radar reflector.** |
| | -RACON | | **C(– • – •)** | | | | |
| 11744 *J 4532* | -Plaice's Point. | 32° 17.8′ N 64° 51.5′ W | **Fl.R.** period 2.5s | 20 **6** | 2 | White fiberglass tower, red top. | 2 F.R. shown from center of Watford Bridge. |
| 11748 *J 4508* | -Lane channel, N. side, head. | 32° 17.3′ N 64° 48.9′ W | **Fl.W.** period 4s fl. 0.6s, ec. 3.4s | 15 **5** | 1 | Black round stone tower, white base. | |
| | HAMILTON HARBOR: | | | | | | |
| 11752 *J 4506* | -Hinson Island, NW. point, Timlins Narrows. | 32° 17.0′ N 64° 48.3′ W | **Fl.R.** period 2.5s | 12 **4** | 5 | White structure, red band; 12. | |
| 11760 *J 4498* | -Two Rocks Passage. | 32° 17.5′ N 64° 48.6′ W | **V.Q.G.** | 21 **6** | 5 | White structure, green band. | |
| 11761 *J 4499* | --S. side. | 32° 17.4′ N 64° 48.6′ W | **V.Q.R.** | 21 **6** | 5 | White structure, red band. | |
| 11764 *J 4542* | -Ricketts Island. | 32° 16.5′ N 64° 49.7′ W | **Fl.R.** period 2.5s | 18 **5** | 4 | White concrete column, red top; 3. | |
| 11768 *J 4509* | -Dagger Rock. | 32° 16.5′ N 64° 48.8′ W | **Fl.R.** period 4s fl. 0.6s, ec. 3.4s | 13 **4** | 4 | White concrete column, red band. | |
| | | | **BAHAMA ISLANDS** | | | | |
| 11776 *J 4560* | Little Sale Cay. | 27° 02.5′ N 78° 10.5′ W | **Fl.W.** period 3s | 47 **14** | 12 | Metal tower; 19. | |
| | GREAT ABACO ISLAND: | | | | | | |
| 11780 *J 4562* | -Crab Cay, Angel Fish Point. | 26° 55.6′ N 77° 36.3′ W | **Fl.W.** period 5s | 33 **10** | 11 | Metal tower; 23. | |
| 11784 *J 4565* | -Whale Cay. | 26° 42.9′ N 77° 14.8′ W | **Fl.W.** period 5s | 40 **12** | 8 | Aluminum tower, black bands. | |
| 11788 *J 4566* | -Great Guana Cay. | 26° 39.8′ N 77° 06.8′ W | **Fl.W.** period 3s | 30 **9** | 6 | Metal tower; 20. | |
| 11792 *J 4570* | -Marsh Harbor, N. side, Great Abaco Island. | 26° 33.4′ N 77° 04.0′ W | **Fl.W.** period 3s | 23 **7** | 5 | Metal tower; 14. | |
| 11796 *J 4568* | -Man of War Cay. | 26° 35.2′ N 77° 00.0′ W | **Q.W.** | 30 **9** | 5 | White pole. | |
| 11800 *J 4572* | **-Elbow Cay.** | 26° 32.4′ N 76° 58.0′ W | **Fl.(5)W.** period 15s fl. 0.1s, ec. 1.8s fl. 0.1s, ec. 1.8s fl. 0.1s, ec. 1.8s fl. 0.1s, ec. 1.8s fl. 0.1s, ec. 7.3s | 120 **37** | **23** | White round tower, red bands, white lantern; 89. | |
| 11804 *J 4575* | -Sandy Cay. | 26° 24.0′ N 76° 59.1′ W | **Fl.G.** period 3s | | | Beacon. | |
| 11808 *J 4576* | -Little Harbor. | 26° 19.7′ N 76° 59.6′ W | **Fl.W.** period 4s | 61 **19** | 10 | Metal tower. | F.W. shown when bar is dangerous. |
| 11812 *J 4578* | -Cherokee Sound, on Duck Cay, Great Abaco Island. | 26° 16.0′ N 77° 04.0′ W | **F.R.** | 29 **9** | 6 | Metal framework tower. | Visible 229°-094° except where obscured to the E. by the high land of Cherokee Point. |
| 11816 *J 4580* | **-Abaco.** | 25° 51.5′ N 77° 11.2′ W | **Fl.W.** period 10s fl. 0.3s, ec. 9.7s | 168 **51** | **23** | Red conical stone tower, white base, white lantern; 92. | |

| (1) No. | (2) Name and Location | (3) Position | (4) Characteristic | (5) Height | (6) Range | (7) Structure | (8) Remarks |
|---|---|---|---|---|---|---|---|
| | | | **BAHAMA ISLANDS** | | | | |
| 11820 *J 4581* | -Rocky Point. | 25° 59.9′ N 77° 24.3′ W | **Fl.W.** period 6s | 33 **10** | 6 | Black metal framework tower white hut; 26. | |
| 11824 *J 4582* | -Sandy Point, near W. extremity of Great Abaco Island. | 26° 01.6′ N 77° 24.0′ W | **F.W.** | 25 **8** | 5 | Pole; 20. | |
| 11828 *J 4583* | -Channel Cay. | 26° 15.0′ N 77° 37.8′ W | **Fl.W.** period 2.5s | 38 **12** | 7 | Black metal framework tower. | |
| | GRAND BAHAMA ISLAND: | | | | | | |
| 11832 *J 4584* | -Sweetings Cay. | 26° 36.7′ N 77° 54.0′ W | **Fl.W.** period 6s | 23 **7** | 8 | Metal tower. | |
| 11832.1 *J 4585* | -Riding Point AVIATION LIGHT. | 26° 42.7′ N 78° 09.5′ W | **Oc.R.** period 3s | 269 **82** | | Red and white tower. | |
| 11833 *J 4586* | -South Riding, Point Harbor Range, front. | 26° 37.5′ N 78° 13.1′ W | **Oc.G.** period 3s lt. 2.5s, ec. 0.5s | 39 **12** | | Framework tower, orange triangular daymark. | Visible on range line only. |
| 11833.1 *J 4586.1* | --Rear, 60 meters 340° from front. | 26° 37.5′ N 78° 13.1′ W | **Oc.G.** period 3s lt. 2.5s, ec. 0.5s | 52 **16** | | Framework tower, orange diamond daymark. | Visible on range line only. |
| 11834 *J 4587.6* | -Communications Tower. | 26° 37.7′ N 78° 14.3′ W | **2 F.R.** | 239 **73** | | Red and white tower. | Lights in vertical line on tower. |
| 11835 *J 4588* | -Platform. | 26° 36.8′ N 78° 13.7′ W | **Fl.R.** period 3s | | | Control building. | 2 Q.R. on E. and W. dolphins. |
| 11836 *J 4589* | -High Rock, S. side of Grand Bahama Island. | 26° 37.3′ N 78° 16.1′ W | **F.W.** | 25 **8** | 6 | White pole. | |
| 11837 *J 4589.4* | -Ionospheric Tower, AVIATION LIGHT. | 26° 37.1′ N 78° 18.8′ W | **F.R.** Oc.R. period 8s | 210 **64** | | | |
| 11837.1 *J 4589.8* | -Bassett Cove Tower AVIATION LIGHT. | 26° 36.8′ N 78° 19.4′ W | **Q.R.** 2 F.R. | 407 **124** | | Red and white tower. | Lights in vertical line. |
| 11837.2 *J 4590.4* | -Bore Site Tower AVIATION LIGHT. | 26° 36.7′ N 78° 20.9′ W | **F.W.** 2 F.R. Oc.R. period 4s | 174 **53** | | Red and white tower. | Lights in vertical line. |
| 11838 *J 4591* | -Grand Lucayan Waterway, west breakwater head. | 26° 32.4′ N 78° 33.4′ W | **Fl.(3)G.** period 10s | 13 **4** | 3 | Concrete column; 7. | |
| 11838.1 *J 4591.1* | -E. breakwater, head. | 26° 32.4′ N 78° 33.3′ W | **Fl.(3)R.** period 10s | 13 **4** | 3 | Concrete column; 7. | |
| 11841 *J 4593* | -Bahamia Marina, E. breakwater, head. | 26° 29.3′ N 78° 42.1′ W | **Q.R.** | | 3 | Concrete pedestal. | |
| 11841.1 *J 4593.2* | --W. breakwater, head. | 26° 29.3′ N 78° 42.2′ W | **Q.G.** | | 3 | Concrete pedestal. | |
| 11844 *J 4593.5* | **-Freeport** International Airport AVIATION LIGHT. | 26° 32.9′ N 78° 42.3′ W | **Al.W.G.** period 10s | 98 **30** | **40** | | |
| 11848 *J 4594* | -Freeport, Pinder Point. | 26° 30.4′ N 78° 45.9′ W | **Fl.(3)W.R.** period 15s | 54 **16** | 12 | White concrete tower, black bands; 40. | W. 301°-113°, R.-301°. Reported obscured to seaward by jetties and ships. Occasional. |
| 11852 *J 4594.4* | -Borco Oil Terminal, No. ″1″ jetty, SE. head. | 26° 30.0′ N 78° 46.2′ W | **Q.W.** | | | | |
| 11856 *J 4594.44* | --No. ″1″ jetty, NW head. | 26° 30.3′ N 78° 46.7′ W | **Fl.(3)W.** period 7s | | 5 | Dolphin. | |
| 11860 *J 4594.6* | --No. ″2″ jetty, NW. head. | 26° 30.5′ N 78° 46.7′ W | **Q.W.** | | | Dolphin. | |
| 11864 *J 4596* | -Freeport, W. breakwater. | 26° 31.1′ N 78° 46.7′ W | **Fl.G.** period 4s | 23 **7** | 6 | Metal structure; 10. | |

| (1) No. | (2) Name and Location | (3) Position | (4) Characteristic | (5) Height | (6) Range | (7) Structure | (8) Remarks |
|---|---|---|---|---|---|---|---|
| | | | **BAHAMA ISLANDS** | | | | |
| 11868<br>*J 4596.8* | -Channel entrance, W. side. | 26° 31.2′ N<br>78° 46.6′ W | **Fl.G.**<br>period 4s | 12<br>**4** | 2 | Metal framework tower. | |
| 11872<br>*J 4596.6* | --E. side. | 26° 31.2′ N<br>78° 46.5′ W | **Fl.R.** | 12<br>**4** | 3 | Metal framework tower. | |
| 11880<br>*J 4595* | -Pinder Point Range, front. | 26° 31.5′ N<br>78° 46.4′ W | **F.W.** | 26<br>**8** | 11 | Beacon, orange and white diamond daymark. | |
| 11884<br>*J 4595.1* | --Rear, 255 meters 021°47′ from front. | 26° 31.6′ N<br>78° 46.4′ W | **F.W.** | 45<br>**14** | 11 | Beacon, orange and white diamond daymark. | |
| 11888<br>*J 4598* | -Settlement Point, W. end of Island. | 26° 41.5′ N<br>78° 59.9′ W | **Fl.W.**<br>period 4s | 44<br>**13** | 6 | White steel tower; 32. | |
| 11892<br>*J 4600* | -Indian Cay. | 26° 43.0′ N<br>79° 00.1′ W | **Fl.W.**<br>period 6s | 40<br>**12** | 8 | Aluminum tower; 36. | |
| 11896<br>*J 4602* | Memory Rock. | 26° 56.8′ N<br>79° 06.8′ W | **Fl.W.**<br>period 3s | 37<br>**11** | 11 | Black metal tower; 23. | |
| | GREAT BAHAMA BANK: | | | | | | |
| 11900<br>*J 4620* | **-Great Isaac.** | 26° 01.8′ N<br>79° 05.4′ W | **Fl.W.**<br>period 15s | 152<br>**46** | **23** | White round tower. | |
| 11904<br>*J 4616* | -North Rock. | 25° 48.1′ N<br>79° 15.7′ W | **Fl.W.**<br>period 3s | 40<br>**12** | 8 | Black metal beacon; 30. | Visible 022°-343°. |
| 11908<br>*J 4618* | -North Bimini Island, wharf, head. | 25° 43.7′ N<br>79° 19.1′ W | **F.W.** | 20<br>**6** | 5 | Gray steel framework tower. | Two F.R. 2M range lights indicate channel through reef on South Bimini. These lights are unwatched and unreliable. |
| 11912<br>*J 4613* | --AVIATION LIGHT. | 25° 42.6′ N<br>79° 16.3′ W | **Mo.(B)R.**<br>period 20s | 282<br>**86** | **23** | Orange steel framework tower, white stripe. | |
| 11916<br>*J 4610* | **-Gun Cay.** | 25° 34.5′ N<br>79° 18.8′ W | **Fl.W.**<br>period 10s<br>fl. 0.5s, ec. 9.5s | 80<br>**24** | **15** | Conical stone tower, upper part red, lower part white. | Obscured by the Bimini Isles, when 8 miles distant, between 176° and 198°. |
| 11920<br>*J 4608* | -North Cat Cay, breakwater, head. | 25° 34.0′ N<br>79° 18.3′ W | **Fl.W.**<br>period 2s | 10<br>**3** | 5 | Beacon; 12. | Not visible W. or SW. of Cat Cay. |
| 11924<br>*J 4604* | -South Riding Rock. | 25° 13.8′ N<br>79° 10.0′ W | **Fl.W.**<br>period 5s | 35<br>**11** | 11 | White metal framework tower. | |
| 11928<br>*J 4606* | -Sylvia. | 25° 27.4′ N<br>79° 01.6′ W | **Fl.W.**<br>period 4s | 20<br>**6** | 8 | Beacon on pile. | |
| 11933<br>*J 4630* | -Mackie Shoal. | 25° 40.9′ N<br>78° 39.5′ W | **Fl.W.**<br>period 2s | 20<br>**6** | | Steel pile. | |
| 11936<br>*J 4624.5* | -Bullock Harbor. | 25° 45.8′ N<br>77° 52.1′ W | **Fl.W.**<br>period 6s | 36<br>**11** | 7 | White metal framework tower, lower half black. | |
| 11940<br>*J 4624* | **-Great Stirrup Cay.** | 25° 49.7′ N<br>77° 54.0′ W | **Fl.(2)W.**<br>period 20s<br>fl. 0.2s, ec. 1.5s<br>fl. 0.2s, ec. 18.1s | 82<br>**25** | **22** | White round concrete tower; 56. | |
| 11944<br>*J 4624.2* | --AVIATION LIGHT, 1189 meters from E. end. | 25° 49.8′ N<br>77° 54.4′ W | **Fl.R.**<br>period 1.5s<br>**F.R.** | 200<br>**61** | **18** | Radio mast. | Obstruction light. |
| 11948<br>*J 4625* | -Little Harbor Cay. | 25° 33.6′ N<br>77° 42.4′ W | **Fl.W.**<br>period 2s | 94<br>**29** | 9 | Metal tower; 23. | |
| 11952<br>*J 4626* | -Whale Point, SW. point of Whale Cay. | 25° 23.7′ N<br>77° 48.1′ W | **Fl.W.**<br>period 4s | 70<br>**21** | 7 | Stone tower, white steel superstructure; 43. | |
| 11954 | Frazers Hog Cay AVIATION LIGHT. | 25° 25.0′ N<br>77° 53.7′ W | **Fl.W.G.** | | | | **Radiobeacon.** |

| (1) No. | (2) Name and Location | (3) Position | (4) Characteristic | (5) Height | (6) Range | (7) Structure | (8) Remarks |
|---|---|---|---|---|---|---|---|
| | | | **BAHAMA ISLANDS** | | | | |
| 11956<br>*J 4627* | -Thompsons Cay (Chub Point). | 25° 23.8′ N<br>77° 54.2′ W | **Fl.W.R.**<br>period 10s | 44<br>**13** | 7 | Aluminum colored lattice structure; 32. | W. 320°-054°, R.-320°.<br>Fl.W. and Fl.G. on water tower 0.8 mile NE. |
| 11960<br>*J 4628* | -Northwest Channel. | 25° 28.1′ N<br>78° 09.6′ W | **Fl.W.**<br>period 3s | 20<br>**6** | 8 | White metal tower on piles; 36. | |
| 11960.5<br>*J 4628,5* | -Northwest Shoal. | 25° 29.9′ N<br>78° 13.9′ W | **Fl.W.**<br>period 2s | 20<br>**6** | | | |
| 11964<br>*J 4629* | -Russell. | 25° 28.5′ N<br>78° 25.5′ W | **Fl.W.**<br>period 4s | 20<br>**6** | | Steel pile. | |
| | ANDROS ISLAND: | | | | | | |
| 11968<br>*J 4635* | -Morgan's Bluff, Range, front. | 25° 10.5′ N<br>78° 02.1′ W | **Q.W.** | 29<br>**9** | 6 | | Intensified on range line. |
| 11972<br>*J 4635.1* | - -Rear, 223°44′ from front. | 25° 10.4′ N<br>78° 02.4′ W | **Oc.W.**<br>period 4s<br>lt. 3s, ec. 1s | 60<br>**18** | 6 | | Intensified on range line. |
| 11976<br>*J 4634* | -Morgan's Bluff, dock. | 25° 10.8′ N<br>78° 01.6′ W | **Fl.W.**<br>period 4s<br>fl. 0.4s, ec. 3.6s | 20<br>**6** | 4 | | |
| 11980<br>*J 4636* | -Nicolls Town, Range, front. | 25° 07.8′ N<br>78° 00.5′ W | **Fl.W.**<br>period 5s | 60<br>**18** | 8 | Red and aluminum colored structure. | |
| 11984<br>*J 4636.1* | - -Rear, 24 meters 247° from front. | 25° 07.8′ N<br>78° 00.5′ W | **Fl.W.**<br>period 5s | 65<br>**20** | 10 | Red and aluminum colored structure. | |
| 11988<br>*J 4640* | -Staniard Rock. | 24° 51.1′ N<br>77° 52.5′ W | **Fl.W.**<br>period 4s | 18<br>**5** | 6 | Gray mast; 16. | |
| 11992<br>*J 4639* | -Staniard Creek. | 24° 50.8′ N<br>77° 54.0′ W | **F.R.** | 26<br>**8** | 6 | Wooden framework tower; 20. | |
| 12000.5 | -Site ″1" N. ITT Tower. | 24° 43.9′ N<br>77° 46.3′ W | **Fl.Y.**<br>period 4s | | 5 | Steel skeleton tower. | |
| 12001 | -OHDF Tower. | 24° 43.7′ N<br>77° 45.7′ W | **Fl.Y.**<br>period 4s | | 5 | | |
| 12001.5 | -Site "1" S. ITT Tower. | 24° 41.5′ N<br>77° 44.3′ W | **Fl.Y.**<br>period 4s | | 5 | Steel skeleton tower. | |
| 12002<br>*J 4641.4* | -AVIATION LIGHT. | 24° 42.3′ N<br>77° 46.4′ W | **Al.Fl.W.G.Y.**<br>period 2s | 136<br>**41** | | Tower | |
| 12004<br>*J 4642.2* | -Site ″1" Range, front. | 24° 42.3′ N<br>77° 45.9′ W | **Q.W.** | 25<br>**8** | 10 | White tower, red daymark, white stripe. | |
| 12008<br>*J 4642.21* | - -Rear, 335 meters 223°48′ from front. | 24° 42.2′ N<br>77° 46.0′ W | **Iso.W.**<br>period 6s | 33<br>**10** | 10 | White tower, red daymark, white stripe. | |
| 12012<br>*J 4643.4* | -High Cay. | 24° 39.3′ N<br>77° 42.6′ W | **Fl.W.**<br>period 4s<br>fl. 0.4s, ec. 3.6s | 70<br>**21** | 6 | Framework tower, red and white checkered diamond daymark. | |
| 12016<br>*J 4642.3* | -Site ″1", No. ″5". | 24° 42.8′ N<br>77° 45.3′ W | **Fl.G.**<br>period 4s<br>fl. 0.4s, ec. 3.6s | 18<br>**5** | 6 | Dolphin, black square daymark, green reflective border. | |
| 12020<br>*J 4642.32* | - -″6". | 24° 42.9′ N<br>77° 45.3′ W | **Fl.R.**<br>period 4s<br>fl. 0.4s, ec. 3.6s | 19<br>**6** | 3 | Dolphin, red triangular daymark, point up. | |
| 12024<br>*J 4642.34* | - -″7". | 24° 42.7′ N<br>77° 45.6′ W | **Fl.G.**<br>period 4s<br>fl. 0.4s, ec. 3.6s | 16<br>**5** | 4 | Dolphin, green square daymark, green reflective border. | |
| 12026<br>*J 4642.5* | - -″9". | 24° 42.5′ N<br>77° 45.7′ W | **Fl.G.**<br>period 6s | 16<br>**5** | 4 | | |
| 12028<br>*J 4642.4* | - -″10". | 24° 42.5′ N<br>77° 45.8′ W | **Fl.R.**<br>period 4s<br>fl. 0.4s, ec. 3.6s | 16<br>**5** | 3 | Dolphin, red triangular daymark, red reflective border. | |

| (1) No. | (2) Name and Location | (3) Position | (4) Characteristic | (5) Height | (6) Range | (7) Structure | (8) Remarks |
|---|---|---|---|---|---|---|---|
| | | | **BAHAMA ISLANDS** | | | | |
| 12030<br>*J 4642.6* | --″15". | 24° 42.3′ N<br>77° 45.8′ W | **Fl.G.**<br>period 6s | 16<br>**5** | 4 | | |
| 12032<br>*J 4646* | -Middle Bight on rock S. side of channel. | 24° 18.8′ N<br>77° 40.3′ W | **Fl.W.**<br>period 5s | 17<br>**5** | 7 | White steel framework tower. | |
| 12036<br>*J 4644* | -Site ″2" Range, front. | 24° 29.9′ N<br>77° 43.1′ W | **Q.W.** | 22<br>**7** | 10 | White tower, red rectangular daymark, white stripe. | |
| 12040<br>*J 4644.1* | --Rear, 745 meters 269°54′ from front. | 24° 29.9′ N<br>77° 43.6′ W | **Iso.W.**<br>period 6s | 42<br>**13** | 10 | White tower, red rectangular daymark, white stripe. | |
| 12044<br>*J 4644.3* | -Site ″2", No. ″3". | 24° 29.9′ N<br>77° 42.1′ W | **Fl.G.**<br>period 4s<br>fl. 0.4s, ec. 3.6s | 19<br>**6** | 4 | Dolphin, black square daymark. | Fl.G. and Fl.R. lights mark channel. |
| 12044.4<br>*J 4644.4* | --″4". | 24° 29.9′ N<br>77° 43.0′ W | **Fl.R.**<br>period 4s | 19<br>**6** | 3 | Dolphin, red triangular daymark. | |
| 12044.8<br>*J 4644.5* | --″6". | 24° 29.9′ N<br>77° 42.2′ W | **Fl.R.**<br>period 4s | 19<br>**6** | 3 | Dolphin, red triangular daymark. | |
| 12045<br>*J 4644.6* | --″9". | 24° 29.9′ N<br>77° 42.6′ W | **Fl.G.**<br>period 4s | 16<br>**5** | 4 | Dolphin, black ball daymark. | |
| 12045.2<br>*J 4644.7* | --″10". | 24° 29.9′ N<br>77° 42.6′ W | **Fl.R.**<br>period 4s | 16<br>**5** | 3 | Dolphin, red triangular daymark. | |
| 12045.6<br>*J 4644.8* | --″13". | 24° 29.9′ N<br>77° 43.0′ W | **Fl.G.**<br>period 4s | 17<br>**5** | 4 | Dolphin, black ball daymark. | |
| 12046 | -Site ″3" ITT Tower. | 24° 20.9′ N<br>77° 40.4′ W | **Fl.Y.**<br>period 4s | 33<br>**10** | 5 | | |
| 12048<br>*J 4645* | -Site ″3" No. ″3". | 24° 20.1′ N<br>77° 40.4′ W | **Fl.G.**<br>period 4s<br>fl. 0.4s, ec. 3.6s | 19<br>**6** | 4 | Dolphin, green square daymark with green reflective border. | Fl.G. and Fl.R. lights mark channel. |
| 12048.4<br>*J 4645.1* | --″4". | 24° 20.1′ N<br>77° 40.4′ W | **Fl.R.**<br>period 4s | 20<br>**6** | 3 | Dolphin, red triangular daymark. | |
| 12048.8<br>*J 4645.2* | --″5". | 24° 20.2′ N<br>77° 40.7′ W | **Fl.G.**<br>period 4s | 19<br>**6** | 4 | Dolphin, black square daymark. | |
| 12049<br>*J 4645.3* | --″6". | 24° 20.2′ N<br>77° 40.9′ W | **Fl.R.**<br>period 4s | 16<br>**5** | 3 | Dolphin, red triangular daymark. | |
| 12049.4<br>*J 4645.4* | --″9". | 24° 20.2′ N<br>77° 41.0′ W | **Fl.G.**<br>period 4s | 16<br>**5** | 4 | Dolphin, black square daymark. | |
| 12052<br>*J 4647* | -Mangrove Cay, Peats Wharf. | 24° 14.5′ N<br>77° 38.4′ W | **F.R.** | 20<br>**6** | 7 | | |
| 12056<br>*J 4648* | -Sirious Rock. | 24° 13.0′ N<br>77° 36.0′ W | **Fl.W.**<br>period 3s | 29<br>**9** | 7 | Black and white mast on white round structure. | |
| 12056.1<br>*J 4648.2* | -Site ″4" ITT Tower. | 24° 13.3′ N<br>77° 36.0′ W | **Fl.Y.**<br>period 4s | 33<br>**10** | 5 | | |
| 12056.2 | -Site ″4" No. ″3". | 24° 13.3′ N<br>77° 36.3′ W | **Fl.G.**<br>period 4s | 23<br>**7** | 4 | | |
| 12056.4 | --″2". | 24° 13.3′ N<br>77° 36.2′ W | **Fl.R.**<br>period 4s | 22<br>**7** | 3 | | |
| 12056.6 | --″4". | 24° 13.3′ N<br>77° 36.3′ W | **Fl.R.**<br>period 4s | 20<br>**6** | 3 | | |
| 12060<br>*J 4649* | -Green Cay. | 24° 02.2′ N<br>77° 11.2′ W | **Fl.W.**<br>period 3s | 33<br>**10** | 7 | Black metal column, concrete base; 23. | |
| 12060.2<br>*J 4648.3* | -Site ″6" Range, front. | 24° 00.4′ N<br>77° 31.7′ W | **Q.W.** | 34<br>**10** | 10 | Skeleton tower. | |
| 12060.4<br>*J 4648.31* | --Rear, 760 meters 257° from front. | 24° 00.3′ N<br>77° 32.1′ W | **Iso.W.**<br>period 6s | 68<br>**21** | 10 | Skeleton tower. | |
| 12060.6 | -Site ″6" No. ″4". | 24° 00.5′ N<br>77° 30.1′ W | **Fl.R.**<br>period 4s | 16<br>**5** | 3 | | |

| (1) No. | (2) Name and Location | (3) Position | (4) Characteristic | (5) Height | (6) Range | (7) Structure | (8) Remarks |
|---|---|---|---|---|---|---|---|
| | | | **BAHAMA ISLANDS** | | | | |
| 12060.8 | --″5". | 24° 00.5′ N<br>77° 30.1′ W | **Fl.G.**<br>period 4s | 22<br>**7** | 4 | | |
| 12061 | --″6". | 24° 00.5′ N<br>77° 30.2′ W | **Fl.R.**<br>period 4s | 21<br>**6** | 3 | | |
| 12061.2 | --″7". | 24° 00.5′ N<br>77° 30.7′ W | **Fl.G.**<br>period 4s | 21<br>**6** | 4 | | |
| 12061.4 | --″8". | 24° 00.5′ N<br>77° 30.4′ W | **Fl.R.**<br>period 4s | 21<br>**6** | 3 | | |
| 12061.6 | --″9". | 24° 00.5′ N<br>77° 30.4′ W | **Fl.G.**<br>period 4s | 20<br>**6** | 4 | | |
| 12061.8 | --″10". | 24° 00.6′ N<br>77° 30.5′ W | **Fl.R.**<br>period 4s | 20<br>**6** | 3 | | |
| 12062 | --″11". | 24° 00.6′ N<br>77° 30.7′ W | **Fl.G.**<br>period 4s | 18<br>**5** | 4 | | |
| 12062.2 | --″12". | 24° 00.6′ N<br>77° 30.7′ W | **Fl.R.**<br>period 4s | 17<br>**5** | 3 | | |
| 12062.4 | --″13". | 24° 00.5′ N<br>77° 30.9′ W | **Fl.G.**<br>period 4s | 20<br>**6** | 4 | | |
| 12062.6 | --″16". | 24° 00.5′ N<br>77° 31.3′ W | **Fl.R.**<br>period 4s | 16<br>**5** | 3 | | |
| 12062.8 | --″17". | 24° 00.4′ N<br>77° 31.6′ W | **Fl.G.**<br>period 4s | 16<br>**5** | 4 | | |
| 12064<br>*J 4648.5* | -Tinker Rocks. | 23° 59.0′ N<br>77° 29.6′ W | **Fl.W.**<br>period 4.2s | 32<br>**10** | 8 | Metal tower. | |
| 12068<br>*J 4648.7* | -High Point Cay. | 23° 55.6′ N<br>77° 29.0′ W | **Fl.W.**<br>period 5s | | | White building on piles. | |
| 12068.2 | -Site ″7" No. ″4". | 23° 53.9′ N<br>77° 28.7′ W | **Fl.R.**<br>period 4s | 20<br>**6** | 3 | | |
| 12068.4 | --″5". | 23° 53.9′ N<br>77° 28.7′ W | **Fl.G.**<br>period 4s | 20<br>**6** | 4 | | |
| 12068.6 | --″7". | 23° 53.9′ N<br>77° 28.8′ W | **Fl.G.**<br>period 4s | 17<br>**5** | 4 | | |
| 12068.8 | --″10". | 23° 53.9′ N<br>77° 29.0′ W | **Fl.R.**<br>period 4s | 16<br>**5** | 3 | | |
| 12069 | --″11". | 23° 53.9′ N<br>77° 29.0′ W | **Fl.G.**<br>period 4s | 18<br>**5** | 4 | | |
| 12069.2 | --″12". | 23° 53.9′ N<br>77° 29.2′ W | **Fl.R.**<br>period 4s | 19<br>**6** | 3 | | |
| 12069.4 | --″14". | 23° 53.9′ N<br>77° 29.3′ W | **Fl.R.**<br>period 4s | 17<br>**5** | 3 | | |
| 12072<br>*J 4632* | -Billy Island, N. end of Williams Island. | 24° 39.3′ N<br>78° 28.7′ W | **F.W.** | 23<br>**7** | 5 | Mast; 23. | Fishing light. |
| | NEW PROVIDENCE ISLAND: | | | | | | |
| 12076<br>*J 4650* | -Goulding Cay, off W. point of New Providence Island. | 25° 01.6′ N<br>77° 35.8′ W | **Fl.W.**<br>period 2s | 36<br>**11** | 8 | Gray structure; 49. | |
| | -Nassau Harbor: | | | | | | |
| 12080<br>*J 4654* | **--Fort Fincastle** AVIATION LIGHT. | 25° 04.4′ N<br>77° 20.3′ W | **Fl.W.**<br>period 5s | 219<br>**67** | **28** | White concrete water tower; 131. | Obscured SW. by island.<br>Signal station. |
| 12084<br>*J 4655* | --Paradise (Hog) Island, W. point. | 25° 05.2′ N<br>77° 21.1′ W | **Fl.W.**<br>period 5s | 68<br>**21** | 13 | White round tower; 63. | Fl.R. 5s 11M when bar is dangerous.<br>Obscured 334°-025°. |

| (1) No. | (2) Name and Location | (3) Position | (4) Characteristic | (5) Height | (6) Range | (7) Structure | (8) Remarks |
|---|---|---|---|---|---|---|---|
| | | | **BAHAMA ISLANDS** | | | | |
| 12086<br>*J 4657.4* | --W. breakwater, head. | 25° 05.1′ N<br>77° 21.3′ W | **Fl.R.**<br>period 5s | 29<br>**9** | | Tower. | |
| 12088<br>*J 4656* | --W. of town, Range, front. | 25° 04.7′ N<br>77° 21.0′ W | **F.G.** | 37<br>**11** | 7 | Orange mast; 39. | Difficult to distinguish. |
| 12092<br>*J 4656.1* | ---Rear, 260 meters 151°36′ from front. | 25° 04.6′ N<br>77° 20.9′ W | **F.G.** | 61<br>**19** | 7 | Orange mast; 36. | Difficult to distinguish. |
| 12096<br>*J 4658* | --Government House. | 25° 04.5′ N<br>77° 20.7′ W | **Fl.R.**<br>period 3s | 122<br>**37** | 10 | Green cupola on building; 68. | |
| 12100<br>*J 4664* | -The Narrows. | 25° 04.6′ N<br>77° 17.3′ W | **Fl.R.**<br>period 5s | 12<br>**4** | 2 | White mast; 13. | |
| 12104<br>*J 4668* | -Porgee Rocks. | 25° 03.9′ N<br>77° 14.6′ W | **Fl.W.**<br>period 3s<br>fl. 0.3s, ec. 2.7s | 25<br>**8** | 5 | Metal tower; 23. | |
| 12108<br>*J 4662* | -Chub Rocks. | 25° 06.5′ N<br>77° 14.4′ W | **Fl.W.**<br>period 5s | 32<br>**10** | 4 | White metal framework tower; 26. | |
| 12112<br>*J 4669* | -On point, S. of East End Point. | 25° 02.3′ N<br>77° 16.8′ W | **Fl.W.**<br>period 6s | 57<br>**17** | 8 | White square stone building; 27. | Visible 180°-056°. |
| 12112.5<br>*J 4669.4* | -Port New Providence Marina, entrance channel. | 25° 00.2′ N<br>77° 15.7′ W | **Fl.W.**<br>period 4s | 7<br>**2** | 4 | Wooden pile. | |
| 12112.7<br>*J 4669.6* | --No. ″1″. | 25° 00.3′ N<br>77° 15.7′ W | **Fl.W.**<br>period 4s | 7<br>**2** | 4 | Wooden pile. | |
| 12112.9<br>*J 4669.7* | --No. ″2″. | 25° 00.4′ N<br>77° 15.8′ W | **Fl.W.**<br>period 4s | 7<br>**2** | 4 | Wooden pile. | |
| 12114<br>*J 4670.8* | -Clifton Terminal. | 25° 00.4′ N<br>77° 32.5′ W | **2 Q.R.** | 121<br>**37** | 13 | Orange mast, white bands. | |
| | | | **2 F.R.** (horiz.) | 59<br>**18** | 10 | Same structure. | |
| | GREAT BAHAMA BANK: | | | | | | |
| 12116<br>*J 4722* | -Beacon Cay (North Rock), Ship Channel. | 24° 52.4′ N<br>76° 49.8′ W | **Fl.W.R.**<br>period 3s | 58<br>**18** | 8 | Gray metal framework tower; 30. | R. 292°-303°, W.-292°. Partially obscured by neighboring islands 319°-006°. |
| 12120<br>*J 4724* | -Elbow Cay. | 24° 31.0′ N<br>76° 49.0′ W | **Fl.W.**<br>period 2s | 46<br>**14** | 11 | Gray metal framework tower; 25. | |
| 12124<br>*J 4728* | -Harvey Cay. | 24° 09.0′ N<br>76° 28.0′ W | **Fl.W.**<br>period 3.3s | 49<br>**15** | 6 | Gray beacon; 12. | |
| 12128<br>*J 4726* | -Bitter Guana Cay, N. end Dotham′s Cut. | 24° 07.0′ N<br>76° 23.0′ W | **Fl.W.**<br>period 5s | 33<br>**10** | | | |
| 12132<br>*J 4730* | -Galliot Cut. | 23° 55.2′ N<br>76° 16.8′ W | **Fl.W.**<br>period 4s | 43<br>**13** | 7 | Gray metal framework tower. | |
| | -Eleuthera Island: | | | | | | |
| 12136<br>*J 4694* | --Tarpum Bay, S. end. | 24° 58.0′ N<br>76° 13.1′ W | **F.W.** | 35<br>**11** | 7 | Mast; 20. | |
| 12140<br>*J 4700* | --Powell Point. | 24° 52.4′ N<br>76° 21.9′ W | **Fl.W.**<br>period 3s | 38<br>**12** | 8 | Gray metal framework tower; 30. | |
| 12144<br>*J 4696* | --Poison Point. | 24° 52.4′ N<br>76° 13.7′ W | **Fl.W.**<br>period 15s | 29<br>**9** | 7 | Metal tower; 13. | |
| 12148<br>*J 4698* | ---Rock Sound settlement. | 24° 54.4′ N<br>76° 12.3′ W | **F.R.** | 25<br>**8** | | Mast; 20. | |
| 12152<br>*J 4701* | --Free Town. | 24° 48.1′ N<br>76° 18.2′ W | **F.W.** | 19<br>**6** | 7 | Mast. | |

| (1) No. | (2) Name and Location | (3) Position | (4) Characteristic | (5) Height | (6) Range | (7) Structure | (8) Remarks |
|---|---|---|---|---|---|---|---|
| | | | **BAHAMA ISLANDS** | | | | |
| 12156<br>*J 4702* | --Wemyss Bight. | 24° 45.0′ N<br>76° 14.1′ W | **F.W.** | 27<br>**8** | 2 | White mast; 18. | |
| 12158<br>*J 4705* | --North Palmetto Point. | 25° 10.8′ N<br>76° 11.4′ W | **Iso.W.**<br>period 4s | 73<br>**22** | 12 | White tower, black top and dwelling. | *Reported F.Fl.W. 5s (Aug. 2000).* |
| 12160<br>*J 4692* | --Cupid Cay. | 25° 11.7′ N<br>76° 15.2′ W | **Fl.W.**<br>period 4s | 40<br>**12** | 8 | Gray metal framework tower. | |
| 12162<br>*J 4691* | --AVIATION LIGHT. | 25° 16.1′ N<br>76° 19.1′ W | **Iso.R.**<br>period 3s | | | Radio mast. | |
| 12164<br>*J 4688* | --Hatchet Bay. | 25° 20.5′ N<br>76° 29.8′ W | **Fl.W.**<br>period 15s | 57<br>**17** | 8 | White metal framework tower; 23. | 2 F.R. range lights in line on 022° are shown from the E. side of the bay. |
| 12168<br>*J 4686* | --Stafford, Gregory Town. | 25° 23.5′ N<br>76° 34.5′ W | **F.W.** | 41<br>**12** | 9 | Mast; 13. | |
| 12172<br>*J 4674* | --Six Shilling Cays. | 25° 16.7′ N<br>76° 55.1′ W | **Fl.W.**<br>period 8s | 32<br>**10** | 10 | Metal framework tower; 33. | |
| 12176<br>*J 4675* | --Six Shilling Channel 4.3 kilometers 235°30′ from Six Shilling Cays Light. | 25° 15.1′ N<br>76° 56.4′ W | **Fl.R.**<br>period 4s | 16<br>**5** | 7 | Metal structure. | |
| 12180<br>*J 4676* | --Current Rock. | 25° 25.0′ N<br>76° 52.0′ W | **Fl.W.**<br>period 8s | 41<br>**12** | 7 | Steel framework tower; 33. | |
| 12184<br>*J 4677* | --Current. | 25° 25.0′ N<br>76° 48.0′ W | **F.W.** | 12<br>**4** | 1 | Mast. | |
| 12188<br>*J 4675.5* | --Current Island. | 25° 23.0′ N<br>76° 49.0′ W | **F.W.** | 20<br>**6** | 1 | Mast. | |
| 12192<br>*J 4680* | --The Bluff. | 25° 31.0′ N<br>76° 45.0′ W | **F.W.** | 20<br>**6** | 1 | Mast. | |
| 12196<br>*J 4681* | --Spanish Wells. | 25° 53.0′ N<br>76° 46.0′ W | **F.W.** | 6<br>**2** | 1 | Concrete column. | |
| 12200<br>*J 4678* | --Egg Island. | 25° 30.0′ N<br>76° 53.0′ W | **Fl.W.**<br>period 3s | 112<br>**34** | 12 | White metal tower; 59. | |
| 12204<br>*J 4682* | --Man Island. | 25° 32.8′ N<br>76° 38.5′ W | **Fl.(3)W.**<br>period 15s<br>fl. 0.5s, ec. 1s<br>fl. 0.5s, ec. 1s<br>fl. 0.5s, ec. 11.5s | 93<br>**28** | 12 | White metal framework tower; 60. | |
| 12208<br>*J 4704* | --Eleuthera Point. | 24° 36.8′ N<br>76° 08.8′ W | **Fl.W.**<br>period 4.6s | 61<br>**19** | 6 | Beacon on white house; 25. | |
| | EXUMA SOUND: | | | | | | |
| 12212<br>*J 4708* | -Little San Salvador. | 24° 34.0′ N<br>75° 56.0′ W | **Fl.W.**<br>period 2.4s | 69<br>**21** | 13 | Gray metal framework tower; 30. | Visible 240°-110°, obsc.-130°, vis.-140°, obsc.-170°, vis.-190°, obsc.-200°, vis.-220°, obsc.-240°. |
| | -Cat Island: | | | | | | |
| 12220<br>*J 4712* | --Bennetts Harbor. | 24° 33.6′ N<br>75° 38.3′ W | **Fl.W.**<br>period 4s | 53<br>**16** | 12 | Gray metal framework tower; 30. | Visible 350°-130°. |
| 12228<br>*J 4716* | --Smith Town. | 24° 19.8′ N<br>75° 28.0′ W | **Fl.W.**<br>period 3.3s | 39<br>**12** | 7 | Gray metal framework tower. | |
| 12236<br>*J 4718* | --Devils Point on summit 823 meters NW. of point. | 24° 07.5′ N<br>75° 28.0′ W | **Fl.W.**<br>period 5s<br>fl. 0.2s, ec. 4.8s | 143<br>**44** | 12 | White metal framework tower; 30. | |
| 12240<br>*J 4748* | -Conception Island. | 23° 49.3′ N<br>75° 07.0′ W | **Fl.W.**<br>period 2s | 84<br>**26** | 6 | Gray metal framework tower; 30. | |

| (1) No. | (2) Name and Location | (3) Position | (4) Characteristic | (5) Height | (6) Range | (7) Structure | (8) Remarks |
|---|---|---|---|---|---|---|---|
| | | | **BAHAMA ISLANDS** | | | | |
| | -Great Exuma Island: | | | | | | |
| 12244 *J 4734* | --Exuma Harbor, Conch Cay. | 23° 33.5′ N 75° 48.0′ W | **Fl.W.** period 5s | 39 **12** | 8 | Gray metal framework tower; 30. | |
| 12248 *J 4732* | --Simon Point. | 23° 32.0′ N 75° 48.0′ W | **F.W.** | 40 **12** | 5 | Mast; 15. | |
| 12252 *J 4737* | --Hawksbill Rocks. | 23° 25.5′ N 76° 05.6′ W | **Fl.W.** period 3.3s | 32 **10** | 6 | White conical metal tower, black bands; 23. | |
| 12256 *J 4736* | --Jewfish Cut. | 23° 27.3′ N 75° 57.4′ W | **Fl.W.** period 2.5s | 38 **12** | 8 | Black metal conical tower, white top; 23. | |
| | -Long Island: | | | | | | |
| 12260 *J 4750* | --Cape St. Maria. | 23° 40.5′ N 75° 20.0′ W | **Fl.W.** period 3.3s | 99 **30** | 14 | Gray metal framework tower; 30. | Obscured 240°-340°. |
| 12264 *J 4752* | --Simms. | 23° 29.2′ N 75° 14.8′ W | **F.W.** | 23 **7** | 4 | Mast. | |
| 12268 *J 4753* | --Great Harbor, Booby Rock. | 23° 07.0′ N 74° 58.3′ W | **Fl.W.** period 2s | 39 **12** | 8 | White tower, red bands; 26. | |
| 12272 *J 4754* | ---Harbor Point. | 23° 06.2′ N 74° 57.5′ W | **F.W.** | 25 **8** | 3 | White mast and hut; 18. | |
| 12276 *J 4760* | --Galloway Landing. | 23° 04.3′ N 74° 59.2′ W | **F.W.** | 14 **4** | 2 | White mast; 23. | |
| 12280 *J 4758* | --South Point, Turbot Hill. | 22° 51.3′ N 74° 51.2′ W | **Fl.W.** period 2.5s | 61 **19** | 12 | Gray metal framework tower; 30. | Partially obscured 140°-245°. |
| 12284 *J 4744* | --Rum Cay, Port Nelson. | 23° 38.4′ N 74° 50.0′ W | **F.W.** | 18 **5** | 5 | Mast; 13. | |
| 12285 *J 4745* | --Cotton Field Point. | 23° 39.2′ N 74° 51.6′ W | **L.Fl.W.Y.R.** period 10s fl. 2s, ec. 8s | 75 **23** | 10 | | R. 083°30′-006°30′, W.-014°30′, Y.-075°30′, W.-083°30′. |
| 12288 *J 4738* | **-San Salvador.** | 24° 05.9′ N 74° 27.0′ W | **Fl.(2)W.** period 10s fl. 0.2s, ec. 1.3s fl. 0.2s, ec. 8.3s | 163 **50** | **23** | White stone tower, dwelling each side; 72. | Partially obscured 001°-008°, 010°-068°, and 076°-095°. |
| 12292 *J 4740* | -Cockburn Town, near landing. | 24° 03.0′ N 74° 32.0′ W | **F.W.** | 23 **7** | 1 | Mast; 12. | |
| | CROOKED ISLAND AND ACKLINS ISLAND: | | | | | | |
| 12296 *J 4792* | **-Bird Rock.** | 22° 50.9′ N 74° 21.5′ W | **Fl.(2)W.** period 15s | 112 **34** | **22** | White conical stone tower. | |
| 12300 *J 4794* | -Majors Cay. | 22° 45.0′ N 74° 09.0′ W | **F.W.** | 30 **9** | 4 | Mast; 20. | Unreliable. |
| 12304 *J 4778* | -Acklins Island. | 22° 43.8′ N 73° 50.8′ W | **Fl.W.** period 6s | 56 **17** | 10 | White round metal tower; 33. | |
| 12308 *J 4779* | -Atwood Harbor. | 22° 43.5′ N 73° 53.0′ W | **Fl.W.** period 4.5s | 20 **6** | 5 | Black metal tower. | |
| 12312 *J 4780* | -Spring Point. | 22° 28.5′ N 73° 57.7′ W | **F.W.** | 19 **6** | 7 | White pole; 17. | |
| 12316 *J 4786* | -Long Cay. | 22° 36.2′ N 74° 19.3′ W | **F.W.** | 60 **18** | 4 | White post. | |
| 12320 *J 4788* | -Windsor Point. | 22° 34.0′ N 74° 22.5′ W | **Fl.W.** period 3s | 36 **11** | 8 | Metal tower; 36. | |
| 12324 *J 4782* | **-Castle Island.** | 22° 07.3′ N 74° 19.6′ W | **Fl.(2)W.** period 20s fl. 0.5s, ec. 1.3s fl. 0.2s, ec. 18s | 131 **40** | **22** | White concrete tower; 112. | |

| (1) No. | (2) Name and Location | (3) Position | (4) Characteristic | (5) Height | (6) Range | (7) Structure | (8) Remarks |
|---|---|---|---|---|---|---|---|
| | **BAHAMA ISLANDS** | | | | | | |
| | JUMENTOS CAYS: | | | | | | |
| 12328 *J 4764* | -Nuevitas Rocks. | 23° 09.6′ N 75° 22.4′ W | **Fl.W.** period 4s | 38 **12** | 10 | Gray metal tower; 30. | |
| 12332 *J 4766* | -Flamingo Cay. | 22° 53.0′ N 75° 52.0′ W | **Fl.W.** period 6s | 138 **42** | 8 | Gray metal framework tower; 13. | |
| 12336 *J 4768* | -Ragged Island, Duncan Town (Man-O-War Hill). | 22° 11.0′ N 75° 44.0′ W | **Fl.W.** period 3s | 118 **36** | 12 | Black pipe, platform; 23. | F.W. light shown from settlement wharf. Unreliable. |
| 12340 *J 4772* | -Cay Santo Domingo. | 21° 42.0′ N 75° 44.0′ W | **Fl.W.** period 5s | 29 **9** | 7 | Red framework tower, silver bands. | *Reported extinguished (1998).* |
| 12344 *J 4774* | **Cay Lobos.** | 22° 22.9′ N 77° 35.9′ W | **Fl.(2)W.** period 20s fl. 0.2s, ec. 1.5s fl. 0.2s, ec. 18.1s | 145 **44** | **22** | White round metal tower; 148. | |
| | MAYAGUANA ISLAND: | | | | | | |
| 12348 *J 4800* | -Guano Point, Abraham Bay. | 22° 21.1′ N 72° 57.9′ W | **Fl.W.** period 3s | 14 **4** | 8 | Gray structure; 6. | |
| 12352 *J 4798* | -Northwest Point. | 22° 27.8′ N 73° 07.6′ W | **Fl.W.** period 5s fl. 1s, ec. 4s | 70 **21** | 12 | White framework tower, red lantern. | |
| 12356 *J 4802* | Hogsty Reef. | 21° 41.4′ N 73° 50.8′ W | **Fl.W.** period 4s | 29 **9** | 8 | Red mast, white bands; 23. | |
| | GREAT INAGUA ISLAND: | | | | | | |
| 12360 *J 4804* | **-Great Inagua.** | 20° 56.5′ N 73° 40.2′ W | **Fl.(2)W.** period 10s fl. 0.4s, ec. 0.9s fl. 0.4s, ec. 8.3s | 120 **37** | **22** | White conical tower; 112. | Partially obscured 165°-183°. |
| 12364 *J 4806* | -Man of War Bay, Range, front. | 21° 03.3′ N 73° 39.2′ W | **F.Y.** | | | Black and white square daymark. | |
| 12368 *J 4806.1* | - -Rear, 320 meters 087° from front. | 21° 03.5′ N 73° 38.5′ W | **F.Y.** | | | Black and white square daymark. | |
| 12372 *J 4806.2* | -Range, front. | 21° 03.3′ N 73° 39.3′ W | **F.Y.** | | | Black and white square daymark. | |
| 12376 *J 4806.21* | - -Rear, 120 meters 130° from front. | 21° 03.4′ N 73° 38.6′ W | **F.Y.** | | | Black and white square daymark. | |
| | **TURKS AND CAICOS ISLANDS** | | | | | | |
| | CAICOS ISLANDS: | | | | | | |
| 12380 *J 4806.8* | -Providenciales Island, E. head. | 21° 48.6′ N 72° 07.8′ W | **Fl.W.** period 10s | | 12 | | |
| 12384 *J 4806.6* | - -NW. point. | 21° 51.9′ N 72° 20.0′ W | **Fl.(3)W.** period 15s fl. 0.5s, ec. 2s fl. 0.5s, ec. 2s fl. 0.5s, ec. 9.5s | | 14 | | *Reported Q.(3)W. 15s (Aug. 1988).* |
| 12388 *J 4807* | -Cape Comete, East Caicos Island. | 21° 43.4′ N 71° 28.3′ W | **Fl.(2)W.** period 20s | | 12 | | |

Lights in the Caicos and Turks Islands are reported to be unreliable.

| (1) No. | (2) Name and Location | (3) Position | (4) Characteristic | (5) Height | (6) Range | (7) Structure | (8) Remarks |
|---|---|---|---|---|---|---|---|
| | | | **TURKS AND CAICOS ISLANDS** | | | | |
| 12392<br>*J 4808* | -South Caicos Island Cockburn Harbor, on Government Hill. | 21° 29.9′ N<br>71° 30.7′ W | **F.W.** | 50<br>**15** | 9 | White building, flat roof; 15. | Visible 180°-090°. |
| 12396<br>*J 4809* | -Long Cay, E. end. | 21° 29.0′ N<br>71° 32.1′ W | **Fl.R.**<br>period 2.5s<br>fl. 0.5s, ec. 4.5s | | 5 | | |
| 12400<br>*J 4809.4* | -Dove Cay, W. end. | 21° 29.0′ N<br>71° 32.1′ W | **Fl.G.**<br>period 2.5s<br>fl. 0.5s, ec. 2s | | 5 | White tower. | |
| 12404<br>*J 4810* | -Bush Cay. | 21° 11.0′ N<br>71° 38.0′ W | **Fl.(2)W.**<br>period 10s<br>fl. 0.5s, ec. 2s<br>fl. 0.5s, ec. 7s | | 14 | | |
| 12405<br>*J 4811* | -French Cay. | 21° 30.3′ N<br>72° 12.1′ W | **Fl.R.** | 10<br>**3** | | Pillar. | |
| 12406<br>*J 4811.5* | -W. Caicos, S. end. | 21° 37.9′ N<br>72° 27.9′ W | **Q.R.** | 52<br>**16** | | Pillar. | |
| | TURKS ISLANDS: | | | | | | |
| 12408<br>*J 4812* | **-Grand Turk.** | 21° 30.7′ N<br>71° 08.0′ W | **Fl.W.**<br>period 7.5s<br>fl. 1s, ec. 6.5s | 108<br>**33** | **18** | White round metal tower; 62. | F.W. on tower 1.1 miles S.<br>F.R. on tower 3 miles S.<br>Signal station. |
| 12420<br>*J 4814* | -Freighter Dock. | 21° 26.0′ N<br>71° 09.0′ W | **2 F.R.** | | | | |
| 12428<br>*J 4816* | -Salt Cay. | 21° 20.2′ N<br>71° 12.7′ W | **Fl.(4)W.**<br>period 20s | | 8 | | |
| 12432<br>*J 4818* | -Sand Cay. | 21° 11.9′ N<br>71° 14.8′ W | **Fl.W.**<br>period 2s<br>fl. 0.1s, ec. 1.9s | 85<br>**26** | 10 | Red steel framework structure; 50. | *Reported extinguished (1985).* |

Lights in the Caicos and Turks Islands are reported to be unreliable.

# Section 8

## Cuba

| (1) No. | (2) Name and Location | (3) Position | (4) Characteristic | (5) Height | (6) Range | (7) Structure | (8) Remarks |
|---|---|---|---|---|---|---|---|
| | | | **CUBA** | | | | |
| 12436 *J 4820* | **Cabo San Antonio.** | 21° 52.0′ N 84° 57.1′ W | **Fl.(2)W.** period 10s | 102 **31** | **18** | Yellow round masonry tower; 75. | Aeromarine light. Reserve light range 7M. |
| 12440 *J 4822* | Banco Sancho Pardo. | 22° 09.7′ N 84° 44.9′ W | **Fl.W.** period 8s fl. 1s, ec. 7s | 36 **11** | 10 | Red framework tower; 26. | |
| 12448 *J 4823* | La Tabla. | 22° 18.2′ N 84° 39.9′ W | **Fl.W.** period 5s fl. 1s, ec. 4s | 36 **11** | 12 | White framework tower on platform; 26. | |
| 12452 *J 4823.5* | Zorrita. | 22° 22.3′ N 84° 34.9′ W | **Fl.W.** period 7s fl. 1s, ec. 6s | 36 **11** | 10 | Green framework tower on platform; 26. | |
| 12456 *J 4824* | El Pinto. | 22° 25.7′ N 84° 31.8′ W | **Fl.W.** period 15s fl. 1s, ec. 14s | 36 **11** | 10 | Red framework tower, yellow bands on platform; 26. | |
| 12460 *J 4826* | Cayo Buenavista. | 22° 24.1′ N 84° 26.7′ W | **Fl.W.** period 5s fl. 1s, ec. 4s | 108 **33** | 6 | Aluminum framework tower; 98. | |
| 12464 *J 4824.5* | Quebrado de Buenavista. | 22° 28.5′ N 84° 28.5′ W | **Fl.W.** period 7s fl. 1s, ec. 6s | 36 **11** | 10 | White framework tower on platform; 26. | |
| 12468 *J 4827.5* | Cabezo Seco. | 22° 32.2′ N 84° 20.9′ W | **Fl.W.** period 12s fl. 1s, ec. 11s | 36 **11** | 10 | White framework tower, red bands on platform; 26. | |
| 12472 *J 4827* | Puerto de Los Arroys, Baja La Paila. | 22° 21.4′ N 84° 22.8′ W | **Fl.G.** period 5s fl. 0.5s, ec. 4.5s | 16 **5** | 3 | PORT (B) G, beacon, topmark. | |
| 12476 *J 4827.8* | Punta Tabaco. | 22° 34.7′ N 84° 15.3′ W | **Fl.W.** period 8s fl. 1s, ec. 7s | 36 **11** | 10 | Yellow framework tower on platform; 26. | |
| 12480 *J 4827.9* | Roncadora. | 22° 38.3′ N 84° 11.6′ W | **Fl.W.** period 10s | 36 **11** | 10 | Red framework tower on platform; 26. | |
| 12484 *J 4828* | **Cayo Jutias.** | 22° 42.9′ N 84° 01.4′ W | **L.Fl.W.** period 15s fl. 2s, ec. 13s | 141 **43** | **22** | Black metal octagonal framework tower, yellow bands; 134. | |
| | BAHIA DE SANTA LUCIA: | | | | | | |
| 12490 | -No. ″5″. | 22° 41.6′ N 83° 58.3′ W | **Fl.G.** period 3s | 13 **4** | 3 | PORT (B) G, beacon, topmark. | |
| 12492 | -No. ″6″. | 22° 41.6′ N 83° 58.4′ W | **Fl.R.** period 6s | 13 **4** | 3 | STARBOARD (B) R, beacon, topmark. | |
| 12500 *J 4830* | Punta Bano, offshore on W. side of entrance to channel. | 22° 41.2′ N 83° 58.2′ W | **Fl.R.** period 4s | 16 **5** | 3 | STARBOARD (B) R, beacon, topmark. | |
| 12504 *J 4832* | Cayo Arenas. | 22° 50.2′ N 83° 39.3′ W | **Fl.W.** period 10s fl. 1s, ec. 9s | 46 **14** | 10 | Aluminum framework tower; 39. | |
| 12505 *J 4833* | No. ″13″. | 22° 51.4′ N 83° 34.8′ W | **Fl.G.** period 5s | 13 **4** | 4 | PORT (B) G, beacon, topmark. | |
| 12505.2 *J 4833.1* | No. ″15″. | 22° 51.1′ N 83° 34.6′ W | **Fl.G.** period 5s | 13 **4** | 4 | PORT (B) G, beacon, topmark. | |

Many of the lights on the coast of Cuba have been reported to be irregular or extinguished.

| (1) No. | (2) Name and Location | (3) Position | (4) Characteristic | (5) Height | (6) Range | (7) Structure | (8) Remarks |
|---|---|---|---|---|---|---|---|
| | | | **CUBA** | | | | |
| 12512 *J 4836* | **Punta Gobernadora.** | 22° 59.6′ N 83° 12.9′ W | **Fl.W.** period 5s fl. 0.4s, ec. 4.6s | 108 **33** | **27** | White conical iron tower, red bands; 105. | Aeromarine light. Reserve light range 7M. |
| | BAHIA HONDA: | | | | | | |
| 12516 *J 4838* | -N. of old fort on Punta del Morrillo. | 22° 58.9′ N 83° 09.2′ W | **Fl.(2)W.** period 10s | 89 **27** | 8 | Metal framework tower; 26. | |
| | BAHIA CABANAS: | | | | | | |
| 12528 *J 4842* | -Cerro Frias. | 22° 59.8′ N 82° 58.9′ W | **Fl.W.** period 8s | 174 **53** | 10 | White framework tower; 26. | |
| 12536 *J 4843* | -Punta Arenas, edge of shoal S. of Punta Arena (No. ″2A″). | 22° 59.2′ N 82° 59.0′ W | **Fl.R.** period 6s fl. 0.5s, ec. 5.5s | 16 **5** | 3 | STARBOARD (B) R, beacon, topmark. | |
| 12540 *J 4842.5* | -Punta Africana, NE. point of Cayo Juan Tomas (No. ″6″). | 22° 59.2′ N 82° 58.4′ W | **Fl.R.** period 4s | 16 **5** | 3 | STARBOARD (B) R, beacon, topmark. | |
| 12542 *J 4840* | -Peninsula Juan Tomas Entrance Range, front. | 22° 59.2′ N 82° 58.4′ W | **Q.W.** | 30 **9** | 12 | Red diamond daymark, white border. | |
| 12542.5 *J 4841* | --Rear, 304 meters 170° from front. | 22° 59.0′ N 82° 58.4′ W | **Iso.W.** period 1.5s | 36 **11** | 12 | Red diamond daymark, white border. | |
| 12544 *J 4843.5* | -Piedra Gloria No. ″8″. | 22° 59.5′ N 82° 56.7′ W | **Fl.R.** period 6s fl. 0.5s, ec. 5.5s | 16 **5** | 3 | STARBOARD (B) R, beacon, topmark. | |
| | BAHIA DEL MARIEL: | | | | | | |
| 12552 *J 4846* | -Puerto del Mariel, W. side of entrance. | 23° 01.3′ N 82° 45.6′ W | **Fl.W.** period 12s | 134 **41** | 11 | White framework tower; 102. | |
| 12556 *J 4847* | **-Punta Regula Entrance Range,** front. | 23° 00.9′ N 82° 45.5′ W | **Q.W.** | 16 **5** | **17** | Tower, white triangular daymark, black border; 13. | |
| 12560 *J 4847.1* | --Rear, 612 meters 182°54′ from front. | 23° 00.6′ N 82° 45.5′ W | **Q.Y.** | 29 **9** | **16** | Tower, white triangular daymark, black border; 13. | |
| 12562 *J 4847.6* | **Rio Santa Ana.** | 23° 03.4′ N 82° 32.5′ W | **Fl.W.** period 10s | 184 **56** | **15** | Blue water tank, blue and white columns. | |
| 12564 *J 4848* | Darsena de Barlovento. | 23° 05.5′ N 82° 29.6′ W | **Fl.W.** period 7s | 118 **36** | 10 | White framework tower on building; 26. | Reserve light range 10M. |
| 12565 *J 4849* | -Santa Fe. | 23° 04.9′ N 82° 30.2′ W | **Dir.Q.W.R.G.** | 16 **5** | 9 | Framework tower, white square daymark with orange diamond; 7. | |
| | LA HABANA (HAVANA): | | | | | | |
| 12572 *J 4854* | -Bahia Chorrera, entrance (No. ″2″), W. side. | 23° 08.0′ N 82° 24.7′ W | **Fl.R.** period 6s fl. 1s, ec. 5s | 33 **10** | 4 | Red concrete tower; 26. | |
| 12576 *J 4855* | -No. ″3″, on mole. | 23° 07.9′ N 82° 24.7′ W | **Fl.G.** period 3s | 10 **3** | 3 | PORT (B) G, beacon, topmark. | |
| 12580 *J 4857* | **-Castillo del Morro.** | 23° 09.0′ N 82° 21.4′ W | **Fl.(2)W.** period 15s | 144 **44** | **25** | Yellow truncated conical tower; 82. Floodlit. | Storm signals. Aeromarine light. Reserve light range 11M. Signal station. |
| 12585 *J 4858* | -Neptuno. | 23° 08.5′ N 82° 20.9′ W | **Fl.R.** period 4s | 26 **8** | 4 | STARBOARD (B) R, beacon, topmark. | |

Many of the lights on the coast of Cuba have been reported to be irregular or extinguished.

| (1) No. | (2) Name and Location | (3) Position | (4) Characteristic | (5) Height | (6) Range | (7) Structure | (8) Remarks |
|---|---|---|---|---|---|---|---|
| | | | **CUBA** | | | | |
| 12590<br>*J 4860* | -Range, front. | 23° 08.1′ N<br>82° 19.7′ W | **Iso.Y.** | 59<br>**18** | 9 | Aluminum framework tower; 39. | |
| 12592<br>*J 4860.1* | - -Rear, 480 meters 099°24′ from front. | 23° 08.1′ N<br>82° 19.5′ W | **Q.Y.** | 59<br>**18** | 9 | Aluminum framework tower; 105. | |
| 12597<br>*J 4859* | -Range, front. | 23° 07.9′ N<br>82° 19.8′ W | **Q.Y.** | 42<br>**13** | 10 | White pyramidal framework tower, yellow diamond daymark; 39. | |
| 12598<br>*J 4859.1* | - -Rear, 300 meters 124° from front. | 23° 07.8′ N<br>82° 19.7′ W | **Iso.Y.**<br>period 6s | 62<br>**19** | 10 | White pyramidal framework tower, yellow diamond daymark; 59. | |
| 12604<br>*J 4864* | Rio Guanabo. | 23° 10.3′ N<br>82° 07.5′ W | **Fl.R.**<br>period 4s | 26<br>**8** | 3 | STARBOARD (B) R, beacon, topmark. | |
| 12612<br>*J 4867* | -Rio Jaruco, W. side of entrance. | 23° 10.8′ N<br>82° 00.6′ W | **Fl.W.**<br>period 10s | 56<br>**17** | 11 | White fiberglass tower, red bands; 33. | |
| 12613<br>*J 4867.5* | **Canasi.** | 23° 08.8′ N<br>81° 48.0′ W | **Fl.W.**<br>period 7s<br>fl. 1s, ec. 6s | 410<br>**125** | **15** | White fiberglass tower, red bands; 46. | Reserve light range 7M. |
| 12616<br>*J 4868* | Punta Seboruco. | 23° 09.1′ N<br>81° 36.4′ W | **Fl.W.**<br>period 15s<br>fl. 1s, ec. 14s | 115<br>**35** | 10 | White round concrete tower, red bands; 108. | |
| 12620<br>*J 4872* | **Punta Maya.** | 23° 05.6′ N<br>81° 28.5′ W | **Fl.W.**<br>period 8s<br>fl. 1s, ec. 7s | 112<br>**34** | **17** | White round tower; 105. | F.W. on wharf, N. side of port. Reserve light range 7M. |
| | CANALIZO PASO MALO: | | | | | | |
| 12628<br>*J 4875* | -Kawama W. Jetty. | 23° 08.0′ N<br>81° 18.8′ W | **Fl.R.**<br>period 4s<br>fl. 0.4s, ec. 3.6s | 23<br>**7** | 3 | STARBOARD (B) R, beacon, topmark; 20. | |
| 12632<br>*J 4875.2* | - -E. Jetty. | 23° 08.0′ N<br>81° 18.7′ W | **Fl.G.**<br>period 3s<br>fl. 0.4s, ec. 2.6s | 23<br>**7** | 3 | PORT (B) G, beacon, topmark; 20. | |
| 12636<br>*J 4875.4* | -Range, front. | 23° 07.8′ N<br>81° 18.6′ W | **Q.W.** | 9<br>**3** | 10 | White concrete tower, square base; 7. | |
| 12640<br>*J 4875.41* | - -Rear, 108 meters 152°36′ from front. | 23° 07.7′ N<br>81° 18.6′ W | **Iso.W.**<br>period 6s | 23<br>**7** | 10 | White concrete tower, square base; 20. | |
| 12641<br>*J 4875.6* | Laguna de Paso Malo, No. ″3″. | 23° 07.8′ N<br>81° 18.3′ W | **Fl.G.**<br>period 3s<br>fl. 0.3s, ec. 2.7s | 13<br>**4** | 3 | PORT (B) G, beacon, topmark. | |
| 12642<br>*J 4875.7* | -No. ″6″. | 23° 07.8′ N<br>81° 18.1′ W | **Fl.R.**<br>period 6s<br>fl. 0.5s, ec. 5.5s | 13<br>**4** | 3 | STARBOARD (B) R, beacon, topmark. | |
| 12643<br>*J 4875.8* | -No. ″9″. | 23° 07.8′ N<br>81° 17.7′ W | **Fl.G.**<br>period 5s<br>fl. 0.5s, ec. 4.5s | 13<br>**4** | 3 | PORT (B) G, beacon, topmark. | |
| 12644.5<br>*J 4875.9* | -No. ″11″. | 23° 07.8′ N<br>81° 17.6′ W | **Fl.G.**<br>period 3s<br>fl. 0.3s, ec. 2.7s | 13<br>**4** | 3 | PORT (B) G, beacon, topmark. | |
| 12645<br>*J 4876.2* | -No. ″21″. | 23° 07.8′ N<br>81° 16.7′ W | **Fl.G.**<br>period 3s<br>fl. 0.3s, ec. 2.7s | 13<br>**4** | 3 | PORT (B) G, beacon, topmark. | |
| 12646<br>*J 4876.3* | -No. ″22″. | 23° 07.8′ N<br>81° 16.7′ W | **Fl.R.**<br>period 4s<br>fl. 0.3s, ec. 3.7s | 13<br>**4** | 3 | STARBOARD (B) R, beacon, topmark. | |
| 12647<br>*J 4877* | Canal Cueva de Muerto, No. ″26″. | 23° 07.9′ N<br>81° 16.5′ W | **Fl.R.**<br>period 6s | 20<br>**6** | 3 | STARBOARD (B) R, beacon, topmark. | |

Many of the lights on the coast of Cuba have been reported to be irregular or extinguished.

| (1) No. | (2) Name and Location | (3) Position | (4) Characteristic | (5) Height | (6) Range | (7) Structure | (8) Remarks |
|---|---|---|---|---|---|---|---|
| | | | **CUBA** | | | | |
| 12647.5<br>*J 4877.2* | -No. ″27″. | 23° 08.2′ N<br>81° 16.1′ W | **Fl.G.**<br>period 5s | 20<br>**6** | 3 | PORT (B)<br>G, beacon, topmark. | |
| | BAHIA DE CARDENAS: | | | | | | |
| 12648<br>*J 4879* | -Cayo Piedras, entrance to bay. | 23° 14.5′ N<br>81° 07.2′ W | **Fl.W.**<br>period 10s<br>fl. 1.5s, ec. 8.5s | 79<br>**24** | 10 | White round masonry tower; 62. | Reserve light range 8M. |
| 12656<br>*J 4880* | Cayo Monito. | 23° 13.8′ N<br>81° 08.6′ W | **Fl.(2)W.**<br>period 10s | 20<br>**6** | 5 | ISOLATED DANGER<br>BRB, beacon, topmark. | |
| 12660<br>*J 4881* | -Cayo Diana, S. side. | 23° 09.9′ N<br>81° 06.2′ W | **Fl.W.**<br>period 8s | 49<br>**15** | 10 | White framework tower; 39. | |
| 12660.5<br>*J 4881.1* | -Hicacos. | 23° 09.0′ N<br>81° 07.7′ W | **Fl.(2)W.**<br>period 10s | 52<br>**16** | 4 | ISOLATED DANGER<br>BRB, beacon, topmark. | |
| 12661<br>*J 4881.3* | -No. ″2″. | 23° 10.8′ N<br>81° 07.7′ W | **Fl.R.**<br>period 6s | 13<br>**4** | 3 | STARBOARD (B)<br>R, beacon, topmark. | |
| 12662<br>*J 4881.4* | -No. ″3″. | 23° 11.5′ N<br>81° 07.8′ W | **Fl.G.**<br>period 3s | 13<br>**4** | 3 | PORT (B)<br>G, beacon, topmark. | |
| 12663 | -No. ″4″. | 23° 11.4′ N<br>81° 07.8′ W | **Fl.R.**<br>period 4s | 13<br>**4** | 3 | Red concrete tower on square base, triangular daymark; 13. | |
| 12664<br>*J 4882* | -Channel Beacon ″4A″, Punta Gorda. | 23° 10.0′ N<br>81° 10.3′ W | **Fl.R.**<br>period 4s | 13<br>**4** | 3 | STARBOARD (B)<br>R, beacon, topmark. | |
| 12668<br>*J 4883* | --No. ″6A″. | 23° 09.9′ N<br>81° 11.2′ W | **Fl.R.**<br>period 6s<br>fl. 0.5s, ec. 5.5s | 13<br>**4** | 3 | STARBOARD (B)<br>R, beacon, topmark. | |
| 12668.1<br>*J 4883.7* | -Cupey No. ″1″. | 23° 06.7′ N<br>81° 11.7′ W | **Fl.Y.**<br>period 7s | 10<br>**3** | 3 | SPECIAL<br>Y, beacon, topmark. | |
| 12672<br>*J 4886* | Cayo Cruz del Padre. | 23° 16.9′ N<br>80° 53.9′ W | **Fl.W.**<br>period 7s<br>fl. 1s, ec. 6s | 82<br>**25** | 12 | White concrete tower on square base; 59. | |
| 12676<br>*J 4888* | **Cayo Bahia de Cadiz.** | 23° 12.3′ N<br>80° 28.9′ W | **Fl.(3)W.**<br>period 15s | 177<br>**54** | **24** | White truncated pyramidal tower, black stripes; 161. | Reserve light range 7M. |
| | SAGUA LA GRANDE: | | | | | | |
| 12684<br>*J 4894* | -Cayo Hicacal, on Punta de la Rancheria. | 23° 04.3′ N<br>80° 05.2′ W | **Fl.W.**<br>period 8s | 36<br>**11** | 7 | White framework tower; 26. | |
| 12688<br>*J 4896* | -Cayo del Cristo, on Punta de los Practicos. | 23° 02.0′ N<br>79° 59.4′ W | **Fl.W.**<br>period 10s<br>fl. 1s, ec. 9s | 50<br>**15** | 10 | White framework tower; 39. | |
| 12689<br>*J 4896.6* | -Rio Sagua Entrance, E. side. | 22° 56.8′ N<br>80° 00.0′ W | **Fl.G.**<br>period 3s<br>fl. 0.5s, ec. 2.5s | 13<br>**4** | 3 | PORT (B)<br>G, beacon, topmark. | |
| 12696<br>*J 4897.3* | -Boca de Jutias. | 22° 58.0′ N<br>79° 51.9′ W | **Fl.G.**<br>period 5s<br>fl. 0.5s, ec. 4.5s | 13<br>**4** | 3 | PORT (B)<br>G, beacon, topmark. | |
| 12700<br>*J 4897.4* | -Canal de Cilindrin. | 22° 56.3′ N<br>79° 49.0′ W | **Fl.G.**<br>period 5s<br>fl. 0.5s, ec. 4.5s | 13<br>**4** | 3 | PORT (B)<br>G, beacon, topmark. | |
| 12712<br>*J 4897.6* | -Cayo La Vela. | 22° 56.7′ N<br>79° 45.4′ W | **Fl.W.**<br>period 12s | 39<br>**12** | 10 | White round metal tower; 30. | |
| 12716<br>*J 4900* | -Cayo Fragoso, NW. end. | 22° 48.5′ N<br>79° 34.7′ W | **Fl.W.**<br>period 15s<br>fl. 1s, ec. 14s | 68<br>**21** | 10 | White framework tower; 59. | |

Many of the lights on the coast of Cuba have been reported to be irregular or extinguished.

| (1) No. | (2) Name and Location | (3) Position | (4) Characteristic | (5) Height | (6) Range | (7) Structure | (8) Remarks |
|---|---|---|---|---|---|---|---|
| | | | **CUBA** | | | | |
| 12720<br>*J 4899* | -No. ″2″. | 22° 44.7′ N<br>79° 36.8′ W | **Fl.R.**<br>period 6s<br>fl. 0.5s, ec. 5.5s | 13<br>**4** | 3 | STARBOARD (B)<br>R, beacon, topmark. | |
| 12728<br>*J 4899.3* | -No. ″5″. | 22° 41.0′ N<br>79° 35.0′ W | **Fl.G.**<br>period 3s<br>fl. 0.3s, ec. 2.7s | 13<br>**4** | 3 | PORT (B)<br>G, beacon, topmark. | |
| 12732<br>*J 4899.5* | -No. ″8″. | 22° 40.1′ N<br>79° 34.2′ W | **Fl.R.**<br>period 4s<br>fl. 0.5s, ec. 3.5s | 13<br>**4** | 3 | STARBOARD (B)<br>R, beacon, topmark. | |
| 12736<br>*J 4902* | Cayo Frances, W. end, at entrance to Caibarien. | 22° 38.5′ N<br>79° 13.8′ W | **Fl.W.**<br>period 10s<br>fl. 1s, ec. 9s | 33<br>**10** | 9 | White pyramidal concrete tower; 30. | |
| 12746<br>*J 4904* | -No. ″4″. | 22° 35.6′ N<br>79° 17.4′ W | **Fl.R.**<br>period 4s | 16<br>**5** | 3 | STARBOARD (B)<br>R, beacon, topmark. | |
| 12748<br>*J 4905* | -No. ″6″. | 22° 34.4′ N<br>79° 18.5′ W | **Fl.R.**<br>period 6s | 16<br>**5** | 3 | STARBOARD (B)<br>R, beacon, topmark. | |
| 12752<br>*J 4906* | -No. ″8″. | 22° 33.4′ N<br>79° 22.8′ W | **Fl.R.**<br>period 4s | 16<br>**5** | 3 | STARBOARD (B)<br>R, beacon, topmark. | |
| 12756<br>*J 4908* | -Punta Brava, No. ″9″. | 22° 31.9′ N<br>79° 26.7′ W | **Fl.G.**<br>period 5s | 39<br>**12** | 3 | PORT (B)<br>G, beacon, topmark. | |
| 12758<br>*J 4908.4* | -Cayo Guayo, SE. | 22° 35.5′ N<br>79° 28.5′ W | **Fl.R.**<br>period 6s | 16<br>**5** | 3 | STARBOARD (B)<br>R, beacon, topmark. | |
| 12758.1<br>*J 4908.5* | - -NE. | 22° 36.1′ N<br>79° 27.9′ W | **Fl.G.**<br>period 3s | 13<br>**4** | 3 | Green square daymark on concrete tower. | |
| 12758.2<br>*J 4908.08* | -Canal del Refugio, E. No. ″1″. | 22° 31.8′ N<br>79° 27.5′ W | **Fl.G.**<br>period 5s | 13<br>**4** | 3 | PORT (B)<br>G, beacon, topmark. | |
| 12758.3<br>*J 4908.12* | - -W. No. ″2″. | 22° 31.5′ N<br>79° 27.3′ W | **Fl.R.**<br>period 6s | 13<br>**4** | 3 | STARBOARD (B)<br>R, beacon, topmark. | |
| 12759<br>*J 4909* | Canal de las Piraguas. | 22° 37.0′ N<br>79° 13.2′ W | **Fl.R.**<br>period 4s | 16<br>**5** | 3 | STARBOARD (B)<br>R, beacon, topmark. | |
| 12761<br>*J 4910.5* | Canalizo de los Barcos, No. ″2″. | 22° 31.7′ N<br>79° 18.8′ W | **Fl.R.**<br>period 4s | 13<br>**4** | 3 | STARBOARD (B)<br>R, beacon, topmark. | |
| 12764<br>*J 4911* | -No. ″3″. | 22° 31.0′ N<br>79° 18.9′ W | **Fl.G.**<br>period 3s<br>fl. 0.3s, ec. 2.7s | 16<br>**5** | 3 | PORT (B)<br>G, beacon, topmark. | |
| 12772<br>*J 4913* | Bahia de Buenavista, No. ″6″. | 22° 27.4′ N<br>78° 56.7′ W | **Fl.R.**<br>period 4s<br>fl. 0.5s, ec. 3.5s | 16<br>**5** | 3 | STARBOARD (B)<br>R, beacon, topmark. | |
| 12776<br>*J 4915* | Cayo Borracho, W. end. | 22° 39.0′ N<br>79° 09.4′ W | **Fl.G.**<br>period 5s | 28<br>**9** | 3 | PORT (B)<br>G, beacon, topmark. | |
| 12780<br>*J 4916* | **Cayo Caiman Grande de Santa Maria.** | 22° 41.1′ N<br>78° 53.0′ W | **Fl.W.**<br>period 5s<br>fl. 0.5s, ec. 4.5s | 158<br>**48** | **28** | Red conical tower, white bands; 105. | Aeromarine light.<br>Reserve light range 7M. |
| 12784<br>*J 4914* | Paso Manuy, W. beacon. | 22° 24.9′ N<br>78° 41.4′ W | **Fl.R.**<br>period 6s<br>fl. 0.3s, ec. 5.7s | 13<br>**4** | 3 | STARBOARD (B)<br>R, topmark. | |
| 12788<br>*J 4917* | Cayo Jaula. | 22° 34.2′ N<br>78° 30.9′ W | **Fl.W.**<br>period 10s<br>fl. 1s, ec. 9s | 68<br>**21** | 10 | White framework tower; 59. | |
| 12792<br>*J 4920* | Boco De Manati. | 22° 15.7′ N<br>78° 29.8′ W | **Fl.G.**<br>period 5s | 13<br>**4** | 3 | PORT (B)<br>G, beacon, topmark. | |
| 12800<br>*J 4918* | **Cayo Paredon Grande.** | 22° 29.0′ N<br>78° 10.0′ W | **Fl.(3)W.**<br>period 15s | 157<br>**48** | **27** | Black and yellow checkered truncated pyramidal tower; 135. | Aeromarine light.<br>Reserve light range 7M. |

Many of the lights on the coast of Cuba have been reported to be irregular or extinguished.

| (1) No. | (2) Name and Location | (3) Position | (4) Characteristic | (5) Height | (6) Range | (7) Structure | (8) Remarks |
|---|---|---|---|---|---|---|---|
| | | | **CUBA** | | | | |
| 12804<br>*J 4922* | Cayo Confites. | 22° 11.4′ N<br>77° 39.7′ W | **Fl.W.**<br>period 7.5s<br>fl. 1s, ec. 6.5s | 75<br>**23** | 12 | White metal framework tower; 66. | |
| 12806<br>*J 4923* | -No. ″2". | 22° 10.3′ N<br>77° 39.2′ W | **Fl.R.**<br>period 6s | 13<br>**4** | 3 | STARBOARD (B)<br>R, topmark. | |
| 12806.5<br>*J 4923.5* | -No. ″3". | 22° 10.2′ N<br>77° 38.6′ W | **Fl.G.**<br>period 5s | 13<br>**4** | 3 | PORT (B)<br>G, topmark. | |
| 12807<br>*J 4924* | -Beacon. | 22° 08.7′ N<br>77° 41.6′ W | **Fl.Y.**<br>period 7s | 13<br>**4** | 3 | SPECIAL<br>Y, topmark. | |
| | BAHIA DE NUEVITAS: | | | | | | |
| 12808<br>*J 4926* | **-Punta Maternillos.** | 21° 39.8′ N<br>77° 08.5′ W | **Fl.W.**<br>period 15s | 174<br>**53** | **23** | White conical masonry tower; 171. | Reserve light range 7M. |
| 12812<br>*J 4928* | -Punta Practicos, E. side of entrance. | 21° 36.3′ N<br>77° 05.9′ W | **Fl.W.**<br>period 10s<br>fl. 1s, ec. 9s | 33<br>**10** | 6 | White pyramidal concrete tower; 30. | |
| 12816<br>*J 4930* | -Entrance Range, front. | 21° 35.6′ N<br>77° 06.3′ W | **Q.W.** | 6<br>**2** | 8 | Triangular structure, white diamond daymark, black border; 6. | |
| 12820<br>*J 4930.1* | --Rear, 170 meters 185°36′ from front. | 21° 35.5′ N<br>77° 06.4′ W | **Iso.W.**<br>period 3s | 23<br>**7** | 8 | Triangular structure, white diamond daymark, black border; 16. | |
| 12824<br>*J 4931* | -Punta Salteadores Beacon No. ″3". | 21° 35.8′ N<br>77° 06.2′ W | **Fl.G.**<br>period 3s | 13<br>**4** | 3 | PORT (B)<br>G, column, topmark. | |
| 12828<br>*J 4932* | -Pena Redonda Beacon ″4". | 21° 35.7′ N<br>77° 06.4′ W | **Fl.R.**<br>period 4s | 16<br>**5** | 3 | STARBOARD (B)<br>R, column, topmark. | |
| 12832<br>*J 4933* | -Playa Chuchu Range, front. | 21° 35.6′ N<br>77° 06.9′ W | **Q.W.** | 10<br>**3** | 8 | Triangular structure, white diamond daymark, black border; 20. | |
| 12836<br>*J 4933.1* | --Rear, 195 meters 000°54′ from front. | 21° 35.7′ N<br>77° 06.9′ W | **Iso.W.**<br>period 3s | 33<br>**10** | 8 | Square concrete structure, white diamond daymark, black border; 33. | |
| 12840<br>*J 4934* | -Las Calabazas Range, front. | 21° 33.9′ N<br>77° 06.9′ W | **Q.W.** | 23<br>**7** | 8 | Triangular structure, white diamond daymark, black border; 20. | |
| 12844<br>*J 4934.1* | --Rear, 190 meters 180°54′ from front. | 21° 33.9′ N<br>77° 06.9′ W | **Iso.W.**<br>period 3s | 33<br>**10** | 8 | Square structure, white diamond daymark, black border; 30. | |
| 12848<br>*J 4936* | -Bajo del Medio Range, front. | 21° 34.2′ N<br>77° 08.3′ W | **Q.W.** | 20<br>**6** | 8 | Triangular structure, white diamond daymark, black border; 13. | |
| 12852<br>*J 4936.1* | --Rear, 265 meters 269°30′ from front. | 21° 34.2′ N<br>77° 08.5′ W | **Iso.W.**<br>period 3s | 33<br>**10** | 8 | Square column, white diamond daymark, black border; 30. | |
| 12856<br>*J 4939* | -Cayo Cayita Range, common front. | 21° 32.8′ N<br>77° 08.1′ W | **Q.W.** | 16<br>**5** | 8 | Triangular structure, white diamond daymark, black border; 13. | |
| 12860<br>*J 4938.9* | --Rear, 290 meters 179°30′ from common front. | 21° 32.7′ N<br>77° 08.1′ W | **Iso.W.**<br>period 3s | 23<br>**7** | 8 | Square column on pilings, white diamond daymark, black border; 23. | |
| 12864<br>*J 4939.1* | --Rear, 225 meters 057°48′ from common front. | 21° 32.9′ N<br>77° 07.9′ W | **Iso.W.**<br>period 3s | 33<br>**10** | 8 | Square column, white diamond daymark, black border; 30. | |
| 12872<br>*J 4942* | Bahia de Manati, Punta Roma. | 21° 23.4′ N<br>76° 48.8′ W | **Fl.W.**<br>period 12s | 43<br>**13** | 10 | White conical truncated tower; 33. | |
| 12884<br>*J 4944* | Puerto Padre, Punta Masterlero. | 21° 16.5′ N<br>76° 32.2′ W | **Fl.W.**<br>period 8s<br>fl. 1s, ec. 7s | 50<br>**15** | 10 | White conical truncated tower; 33. | |

Many of the lights on the coast of Cuba have been reported to be irregular or extinguished.

| (1) No. | (2) Name and Location | (3) Position | (4) Characteristic | (5) Height | (6) Range | (7) Structure | (8) Remarks |
|---|---|---|---|---|---|---|---|
| | | | **CUBA** | | | | |
| 12886 *J 4945* | -No. ″20″. | 21° 13.0′ N 76° 34.4′ W | **Fl.R.** period 6s | 16 **5** | 3 | STARBOARD (B) R, beacon, topmark. | |
| 12892 *J 4946* | **Punta Piedra del Mangle.** | 21° 15.0′ N 76° 18.7′ W | **Fl.W.** period 10s fl. 1s, ec. 9s | 76 **23** | 10 | White metal framework tower; 59. | |
| 12894 *J 4948* | **Punta Rasa.** | 21° 09.0′ N 76° 07.8′ W | **Fl.W.** period 15s fl. 1s, ec. 14s | 112 **34** | 12 | White round concrete tower, red bands; 98. | |
| 12896 *J 4950* | Puerto Gibara. | 21° 06.7′ N 76° 06.7′ W | **Fl.G.** period 5s fl. 1s, ec. 4s | 26 **8** | 3 | PORT (B) G, beacon, topmark. | |
| 12900 *J 4952* | Puerto de Vita. | 21° 05.8′ N 75° 57.7′ W | **Fl.W.** period 10s fl. 1s, ec. 9s | 115 **35** | 10 | White round tower; 101. | |
| 12904 *J 4954* | Bahia Naranjo. | 21° 06.8′ N 75° 52.6′ W | **Fl.W.** period 6s | 59 **18** | 6 | White framework tower; 26. | |
| 12908 *J 4956* | Bahia Sama. | 21° 07.5′ N 75° 46.1′ W | **Fl.W.** period 8s | 98 **30** | 7 | White metal framework tower; 30. | |
| 12912 *J 4958* | **Cabo Lucrecia.** | 21° 04.3′ N 75° 37.3′ W | **Fl.W.** period 5s | 132 **40** | **25** | White stone tower, octagonal base; 121. | Aeromarine light. Reserve light range 7M. |
| | RACON | | | | | | |
| 12916 *J 4960* | Bahia de Banes, on Caracolillo Beach, S. side of entrance. | 20° 52.6′ N 75° 39.7′ W | **Fl.W.** period 8s fl. 1s, ec. 7s | 43 **13** | 7 | White truncated conical tower; 33. | |
| | BAHIA DE NIPE: | | | | | | |
| 12920 *J 4962* | -Punta Mayari, E. side of entrance. | 20° 47.5′ N 75° 31.5′ W | **Fl.W.** period 6s fl. 1s, ec. 5s | 115 **35** | 10 | White metal framework tower; 102. | |
| 12924 *J 4964* | -Entrance Range, front. | 20° 46.3′ N 75° 32.8′ W | **Q.W.** | 25 **8** | 5 | Rectangular structure, orange diamond daymark; 7. | |
| 12928 *J 4964.1* | - -Rear, 230 meters 201°36′ from front. | 20° 46.2′ N 75° 32.8′ W | **Fl.W.** period 4s fl. 1.1s, ec. 2.9s | 90 **27** | 8 | Rectangular structure, orange diamond daymark; 7. | |
| 12940 *J 4964.6* | -Bajo La Estrella, No. ″9″. | 20° 47.5′ N 75° 36.7′ W | **Fl.G.** period 3s | 16 **5** | 3 | PORT (B) G, beacon, topmark. | |
| 12942 *J 4965* | -Bajo Salina Grande S. end, No. ″10″. | 20° 48.6′ N 75° 41.8′ W | **Fl.R.** period 6s | 13 **4** | 3 | STARBOARD (B) R, beacon, topmark. | |
| | -Antilla Channel: | | | | | | |
| 12944 *J 4966* | - -Lengua Tierra No. ″11″. | 20° 48.7′ N 75° 42.6′ W | **Fl.G.** period 5s | 13 **4** | 3 | PORT (B) G, beacon, topmark. | |
| 12945 *J 4967* | - -Bajo Manati, S. end, No. ″12″. | 20° 49.0′ N 75° 43.2′ W | **Fl.R.** period 6s | 13 **4** | 3 | STARBOARD (B) R, beacon, topmark. | |
| 12945.2 *J 4968* | - -Bajo Lengua de Tierra N. end No. ″13″. | 20° 48.9′ N 75° 43.8′ W | **Fl.G.** period 5s | 13 **4** | 3 | PORT (B) G, beacon, topmark. | |
| 12946 *J 4969* | - -Bajo Marabella, S. end, No. ″14″. | 20° 49.1′ N 75° 43.8′ W | **Fl.R.** period 4s | 13 **4** | 3 | STARBOARD (B) R, beacon, topmark. | |
| 12946.2 *J 4969.4* | - -No. ″15″. | 20° 48.9′ N 75° 44.8′ W | **Fl.G.** period 5s | 13 **4** | 3 | PORT (B) G, beacon, topmark. | |
| 12947 *J 4970* | - -No. ″17″. | 20° 49.1′ N 75° 45.2′ W | **Fl.G.** period 3s | 13 **4** | 3 | PORT (B) G, beacon, topmark. | |

Many of the lights on the coast of Cuba have been reported to be irregular or extinguished.

| (1) No. | (2) Name and Location | (3) Position | (4) Characteristic | (5) Height | (6) Range | (7) Structure | (8) Remarks |
|---|---|---|---|---|---|---|---|
| | | | **CUBA** | | | | |
| 12947.2<br>*J 4971* | -Canal A beacon, No. ″1A". | 20° 46.0′ N<br>75° 34.7′ W | **Fl.G.**<br>period 7s | 13<br>**4** | 4 | PORT (B)<br>G, topmark. | |
| 12947.4<br>*J 4972* | --Bajo Planaca No. ″3A". | 20° 44.7′ N<br>75° 34.6′ W | **Fl.G.**<br>period 7s | 13<br>**4** | 3 | PORT (B)<br>G, beacon, topmark. | |
| 12948<br>*J 4975* | Punta Liberal. | 20° 44.8′ N<br>75° 28.8′ W | **Fl.W.**<br>period 10s | 56<br>**17** | 7 | White fiberglass tower, red bands; 33. | |
| 12948.52<br>*J 4980.53* | -No. ″19". | 20° 43.4′ N<br>75° 29.8′ W | **Fl.G.**<br>period 5s | 13<br>**4** | 3 | PORT (B)<br>G, beacon, topmark. | |
| 12948.54<br>*J 4980.6* | -No. ″22". | 20° 43.6′ N<br>75° 30.4′ W | **Fl.R.**<br>period 4s | 13<br>**4** | 3 | STARBOARD (B)<br>R, beacon, topmark. | |
| 12948.56<br>*J 4980.63* | -No. ″23". | 20° 43.4′ N<br>75° 30.7′ W | **Fl.G.**<br>period 5s | 13<br>**4** | 3 | PORT (B)<br>G, beacon, topmark. | |
| 12948.62<br>*J 4981* | -No. ″29". | 20° 43.1′ N<br>75° 32.2′ W | **Fl.G.**<br>period 3s | 13<br>**4** | 3 | PORT (B)<br>G, beacon, topmark. | |
| 12948.64<br>*J 4981.2* | -No. ″32". | 20° 43.2′ N<br>75° 32.9′ W | **Fl.R.**<br>period 4s | 13<br>**4** | 3 | STARBOARD (B)<br>R, beacon, topmark. | |
| 12948.7<br>*J 4984* | -Cayo Grande. | 20° 43.1′ N<br>75° 29.4′ W | **Fl.R.**<br>period 4s | 13<br>**4** | 3 | STARBOARD (B)<br>R, beacon, topmark. | |
| | BAHIA DE SAGUA DE TANAMO: | | | | | | |
| 12952<br>*J 4988* | -Punta Barlovento, E. point of entrance. | 20° 43.2′ N<br>75° 19.2′ W | **Fl.W.**<br>period 8s | 43<br>**13** | 10 | White framework tower; 26. | |
| 12956<br>*J 4990* | -Entrance Range, front. | 20° 42.6′ N<br>75° 19.5′ W | **Q.W.** | 22<br>**7** | 5 | Rectangular daymark, orange diamond; 7. | |
| 12960<br>*J 4990.1* | --Rear, 210 meters 180° from front. | 20° 42.5′ N<br>75° 19.5′ W | **Iso.W.**<br>period 6s | 43<br>**13** | 10 | Rectangular daymark, orange diamond; 7. | |
| 12964<br>*J 4992* | -No. ″3", W. Point. | 20° 42.6′ N<br>75° 19.8′ W | **Fl.G.**<br>period 3s<br>fl. 0.3s, ec. 2.7s | 13<br>**4** | 3 | PORT (B)<br>G, beacon, topmark. | |
| 12968<br>*J 4993* | -No. ″5", Cayo Juanillo, W. side. | 20° 42.3′ N<br>75° 20.2′ W | **Fl.G.**<br>period 5s<br>fl. 0.4s, ec. 4.6s | 13<br>**4** | 3 | PORT (B)<br>G, beacon, topmark. | |
| 12972<br>*J 4994* | -No. ″8", Cayo Alto, E. side. | 20° 41.7′ N<br>75° 20.2′ W | **Fl.R.**<br>period 6s<br>fl. 0.4s, ec. 5.6s | 13<br>**4** | 3 | STARBOARD (B)<br>R, beacon, topmark. | |
| 12976<br>*J 4995* | -No. ″11", Cayo Medio, W. side. | 20° 41.1′ N<br>75° 19.4′ W | **Fl.G.**<br>period 3s<br>fl. 0.3s, ec. 2.7s | 13<br>**4** | 3 | PORT (B)<br>G, beacon, topmark. | |
| 12978<br>*J 4996* | -No. ″12", Punta Gorda. | 20° 41.0′ N<br>75° 19.9′ W | **Fl.R.**<br>period 4s | 13<br>**4** | 3 | STARBOARD (B)<br>R, beacon, topmark. | |
| | PUERTO CAYO MOA: | | | | | | |
| 12980<br>*J 5012* | -Cayo Moa Grande. | 20° 41.7′ N<br>74° 54.4′ W | **Fl.W.**<br>period 10s<br>fl. 1s, ec. 9s | 75<br>**23** | 12 | White framework tower; 66. | |
| 12988<br>*J 5013* | -Punta La Fabrica Range, front. | 20° 40.0′ N<br>74° 53.0′ W | **Q.W.** | 39<br>**12** | 5 | White skeleton structure on piles, red and yellow rectangular daymark; 33. | |
| 12992<br>*J 5013.1* | --Rear, 865 meters 209° from front. | 20° 39.6′ N<br>74° 53.2′ W | **Iso.W.**<br>period 6s | 72<br>**22** | 5 | White concrete column, red and yellow rectangular daymark; 69. | |

Many of the lights on the coast of Cuba have been reported to be irregular or extinguished.

| (1) No. | (2) Name and Location | (3) Position | (4) Characteristic | (5) Height | (6) Range | (7) Structure | (8) Remarks |
|---|---|---|---|---|---|---|---|
| | | | **CUBA** | | | | |
| 12996 *J 5015.5* | Punta Guarico. | 20° 37.1′ N 74° 43.9′ W | **Fl.W.** period 6s fl. 1s, ec. 5s | 37 **11** | 7 | White truncated conical tower; 33. | |
| 13000 *J 5016* | Bahia de Baracoa, S. entrance point. | 20° 21.1′ N 74° 29.9′ W | **Fl.W.** period 6s fl. 1s, ec. 5s | 63 **19** | 10 | Concrete tower on building; 59. | Reserve light range 7M. |
| 13004 *J 5017* | Quebrado del Mangle. | 20° 15.2′ N 74° 08.8′ W | **Fl.G.** period 5s | 13 **4** | 4 | PORT (B) G, beacon. | |
| 13008 *J 5018* | **Punta Maisi.** | 20° 14.5′ N 74° 08.8′ W | **Fl.W.** period 5s | 121 **37** | **27** | White conical masonry tower, dwelling; 102. | Reserve light range 7M. |
| | RACON | | **K(– • –)** | | **16** | | |
| 13012 *J 5020* | Punta Caleta. | 20° 04.0′ N 74° 17.8′ W | **Fl.W.** period 10s fl. 1s, ec. 9s | 149 **45** | 10 | White metal framework tower; 98. | |
| 13016 *J 5021* | Bahia de Baitiquiri, N. | 20° 01.5′ N 74° 51.2′ W | **Fl.W.** period 6s | 30 **9** | 8 | Red framework tower; 26. | |
| | GUANTANAMO BAY: | | | | | | |
| 13020 *J 5024* | -Punta Barlovento. | 19° 53.7′ N 75° 09.6′ W | **Fl.W.** period 6s | 377 **115** | 9 | Gray skeleton tower. | |
| 13024 *J 5026* | -Hicacal Beach Range, front. | 19° 56.5′ N 75° 09.9′ W | **Q.W.** | 56 **17** | 13 | Red rectangular daymark, white stripe on skeleton tower. | Higher intensity on range line. |
| 13028 *J 5026.1* | - -Rear, 370 meters 021°30′ from front. | 19° 56.7′ N 75° 09.8′ W | **Iso.W.** period 6s | 80 **24** | **15** | Red rectangular daymark, white stripe on skeleton tower; 37. | Higher intensity on range line. |
| 13032 *J 5025* | -Leeward Point AVIATION LIGHT. | 19° 54.2′ N 75° 12.3′ W | **Al.Fl.W.G.** | | | | |
| 13036 *J 5032* | -Fisherman Point. | 19° 55.2′ N 75° 09.7′ W | **Fl.W.** period 4s | 36 **11** | 4 | Red skeleton steel tower on pyramidal base, black and white diamond daymark. | Marks Hicacal Range exit point. Various lights mark channel in cove S. of Deer Point. F.R. shown at each end of fuel berth N. of Deer Point. |
| 13040 *J 5032.2* | -Corinaso Point. | 19° 55.1′ N 75° 09.3′ W | **Fl.G.** period 6s | 42 **13** | 4 | Framework tower, black and white checkered diamond daymark. | |
| 13044 *J 5033* | -McCalla Hill. | 19° 54.9′ N 75° 09.6′ W | **F.R.** | 175 **53** | | | Private light. |
| 13048 *J 5034* | -Radio Point, No. ″1″. | 19° 55.3′ N 75° 09.0′ W | **Fl.G.** period 4s fl. 0.4s, ec. 3.6s | 15 **5** | 4 | Green square on piling. | |
| 13052 *J 5035.1* | - -No. ″2″. | 19° 55.4′ N 75° 08.9′ W | **Q.R.** | 14 **4** | 2 | Red triangular daymark on piles. | |
| 13056 *J 5035.3* | - -No. ″4″. | 19° 55.3′ N 75° 08.8′ W | **Fl.R.** period 4s fl. 0.4s, ec. 3.6s | 11 **3** | 3 | Red triangular daymark on piles. | |
| 13064 *J 5035* | -Deer Point, No. ″1″. | 19° 55.5′ N 75° 08.8′ W | **Fl.G.** period 4s fl. 0.4s, ec. 3.6s | 10 **3** | 4 | Green square daymark on piles. | |
| 13068 *J 5035.2* | - -No. ″3″. | 19° 55.4′ N 75° 08.8′ W | **Q.G.** | 12 **4** | 3 | Green square daymark on piles. | |
| 13072 *J 5035.4* | - -No. ″5″. | 19° 55.4′ N 75° 08.7′ W | **Fl.G.** period 4s fl. 0.4s, ec. 3.6s | 14 **4** | 4 | Green square daymark on dolphin. | |
| 13076 *J 5035.6* | -Junction ″DP″. | 19° 55.3′ N 75° 08.7′ W | **Fl.(2+1)R.** period 6s | 13 **4** | 3 | PREFERRED CHANNEL (B) RGR, on pile. | |

Many of the lights on the coast of Cuba have been reported to be irregular or extinguished.

| (1) No. | (2) Name and Location | (3) Position | (4) Characteristic | (5) Height | (6) Range | (7) Structure | (8) Remarks |
|---|---|---|---|---|---|---|---|
| | | | **CUBA** | | | | |
| 13080<br>*J 5035.8* | -Evans Point No. ″8″. | 19° 55.3′ N<br>75° 08.6′ W | **Fl.R.**<br>period 4s<br>fl. 0.4s, ec. 3.6s | 10<br>**3** | 3 | Red triangular daymark on pile. | |
| 13082<br>*J 5035.9* | -Mud Island No. ″1″. | 19° 55.2′ N<br>75° 08.7′ W | **Fl.G.**<br>period 6s | 7<br>**2** | 4 | Green square daymark on pile. | |
| 13084<br>*J 5036* | -Marine Site Two Channel No. ″1″. | 19° 55.9′ N<br>75° 08.1′ W | **Fl.G.**<br>period 4s<br>fl. 0.4s, ec. 3.6s | 10<br>**3** | 4 | Green square daymark on dolphin. | |
| 13088<br>*J 5036.3* | -Marine Boat Channel No. ″2″, 457 meters S. of Caravela Point. | 19° 55.9′ N<br>75° 08.1′ W | **Fl.R.**<br>period 4s<br>fl. 0.4s, ec. 3.6s | 10<br>**3** | 4 | Triangular red daymark on pile. | |
| 13092<br>*J 5039* | -Granadillo Point W., No. ″2″. | 19° 56.8′ N<br>75° 07.5′ W | **Fl.R.**<br>period 4s<br>fl. 0.4s, ec. 3.6s | 13<br>**4** | 3 | Dolphin, red triangular daymark. | |
| 13096<br>*J 5038* | -Granadillo Bay, Cayo Tomate ″CT″. | 19° 56.9′ N<br>75° 07.9′ W | **Fl.(2+1)R.**<br>period 6s | 14<br>**4** | 3 | PREFERRED CHANNEL (B)<br>RGR, on dolphin. | |
| 13100<br>*J 5036.6* | -Hospital Cay, Watergate channel No. ″2″. | 19° 56.6′ N<br>75° 08.7′ W | **Q.R.** | 13<br>**4** | 3 | Red triangular daymark on pile. | |
| 13104<br>*J 5037* | --No. ″4″. | 19° 57.1′ N<br>75° 08.7′ W | **Fl.R.**<br>period 4s | 11<br>**3** | 3 | Red triangular daymark on pile. | |
| 13108<br>*J 5041* | -Palma Point Shoal, No. ″5″. | 19° 57.8′ N<br>75° 08.9′ W | **Fl.G.**<br>period 4s | 14<br>**4** | 4 | Square green daymark on dolphin. | |
| 13109<br>*J 5042.5* | -Deseo, No. ″1″. | 19° 58.9′ N<br>75° 08.4′ W | **Q.G.** | 16<br>**5** | 3 | Green column; 10. | |
| 13110<br>*J 5043* | --Cayo Brook. | 19° 59.2′ N<br>75° 07.8′ W | **Fl.(2+1)G.**<br>period 10s | 14<br>**4** | 4 | PREFERRED CHANNEL (B)<br>GRG, beacon, topmark. | |
| 13112<br>*J 5046* | **Morro de Cuba.** | 19° 58.1′ N<br>75° 52.1′ W | **Fl.(2)W.**<br>period 10s | 269<br>**82** | **27** | White round concrete tower; 43. | Aeromarine light.<br>Reserve light range 7M. |
| | BAHIA DE SANTIAGO DE CUBA: | | | | | | |
| 13152<br>*J 5047* | -Punta Rompe Canillas. | 19° 59.2′ N<br>75° 53.1′ W | **Fl.Y.**<br>period 7s | 13<br>**4** | 3 | White tower. | |
| 13154<br>*J 5048* | **-Aserradero.** | 19° 59.0′ N<br>76° 10.3′ W | **Fl.W.**<br>period 19s | 197<br>**60** | 10 | White framework tower; 66. | |
| 13156<br>*J 5050* | Puerto de Chirivico Range, front. | 19° 58.2′ N<br>76° 23.8′ W | **Q.W.** | 13<br>**4** | 4 | White metal framework tower; 10. | |
| 13160<br>*J 5050.1* | -Rear, on shore 225 meters 337° from front. | 19° 58.4′ N<br>76° 24.0′ W | **Fl.W.**<br>period 4s<br>fl. 1.1s, ec. 2.9s | 33<br>**10** | 5 | White metal framework tower; 10. | |
| 13164<br>*J 5052* | Puerto Pilon Range, front. | 19° 54.0′ N<br>77° 17.2′ W | **Q.W.** | 16<br>**5** | 5 | Black framework tower on piles, white diamond daymark, yellow border; 6. | |
| 13168<br>*J 5052.1* | -Rear, on shore 1.5 km. 355°30′ from front. | 19° 54.8′ N<br>77° 17.3′ W | **Fl.W.**<br>period 10s | 26<br>**8** | 10 | White triangular framework tower, white diamond daymark, yellow border; 23. | |
| 13169<br>*J 5052.4* | -Bajo La Javla. | 19° 53.9′ N<br>77° 18.6′ W | **Fl.R.**<br>period 4s | 16<br>**5** | 3 | STARBOARD (B)<br>R, beacon, topmark. | |
| 13170<br>*J 5052.8* | -Beacon No. ″11″. | 19° 54.0′ N<br>77° 19.0′ W | **Fl.G.**<br>period 5s | 13<br>**4** | 3 | PORT (B)<br>G, topmark. | |
| 13172<br>*J 5054* | **Cabo Cruz.** | 19° 50.4′ N<br>77° 43.6′ W | **Fl.W.**<br>period 5s<br>fl. 0.5s, ec. 4.5s | 112<br>**34** | **22** | Yellow conical masonry tower, rectangular base; 105. | Aeromarine light.<br>Reserve light range 7M. |

Many of the lights on the coast of Cuba have been reported to be irregular or extinguished.

| (1) No. | (2) Name and Location | (3) Position | (4) Characteristic | (5) Height | (6) Range | (7) Structure | (8) Remarks |
|---|---|---|---|---|---|---|---|
| | | | **CUBA** | | | | |
| 13176<br>*J 5055* | La Campana. | 19° 50.0′ N<br>77° 45.0′ W | **Fl.R.**<br>period 4s | 16<br>**5** | 3 | STARBOARD (B)<br>R, beacon, topmark. | |
| 13177<br>*J 5055.3* | -No. ″2″. | 19° 50.3′ N<br>77° 44.7′ W | **Fl.R.**<br>period 6s | 10<br>**3** | | STARBOARD (B)<br>R, beacon, topmark. | |
| 13178<br>*J 5055.35* | -No. ″3″. | 19° 50.4′ N<br>77° 44.5′ W | **Fl.G.**<br>period 3s | 10<br>**3** | 3 | PORT (B)<br>G, beacon, topmark. | |
| | GOLFO DE GUACANAYABO: | | | | | | |
| | -Banco de Beuna Esperanza: | | | | | | |
| 13178.2<br>*J 5056* | --SW. of Gran Banco. | 20° 12.0′ N<br>77° 47.0′ W | **Fl.R.**<br>period 4s | 16<br>**5** | 4 | STARBOARD (B)<br>R, beacon, topmark. | |
| 13178.4<br>*J 5057* | ---W. | 20° 18.3′ N<br>77° 48.3′ W | **Fl.R.**<br>period 6s | 16<br>**5** | 4 | STARBOARD (B)<br>R, beacon, topmark. | |
| | -Banco de Buena: | | | | | | |
| 13179<br>*J 5059* | --Cayo Medano. | 20° 20.4′ N<br>77° 48.7′ W | **Fl.Y.**<br>period 7s | 16<br>**5** | 6 | SPECIAL<br>Y, beacon, topmark. | |
| | -Canal de Palomino: | | | | | | |
| 13180<br>*J 5060.4* | --No. ″9″. | 20° 10.0′ N<br>77° 44.9′ W | **Fl.G.**<br>period 5s<br>fl. 0.5s, ec. 4.5s | 13<br>**4** | 3 | PORT (B)<br>G, beacon, topmark. | |
| 13184<br>*J 5061* | --No. ″10″. | 20° 09.2′ N<br>77° 45.1′ W | **Fl.R.**<br>period 6s<br>fl. 0.5s, ec. 5.5s | 13<br>**4** | 4 | STARBOARD (B)<br>R, beacon, topmark. | |
| 13188<br>*J 5061.4* | --No. ″12″. | 20° 09.5′ N<br>77° 40.9′ W | **Fl.R.**<br>period 4s<br>fl. 0.5s, ec. 3.5s | 13<br>**4** | 3 | STARBOARD (B)<br>R, beacon, topmark. | |
| 13192<br>*J 5062* | --No. ″13″. | 20° 09.8′ N<br>77° 39.8′ W | **Fl.G.**<br>period 5s<br>fl. 0.5s, ec. 4.5s | 13<br>**4** | 4 | PORT (B)<br>G, beacon, topmark. | |
| 13194<br>*J 5055.5* | -Bajo Orejon Grande. | 20° 06.3′ N<br>77° 40.7′ W | **Fl.Y.**<br>period 7s | 16<br>**5** | 6 | SPECIAL<br>Y, beacon, topmark. | |
| 13196<br>*J 5062.4* | -Banco Fustete Beacon. | 20° 11.3′ N<br>77° 35.6′ W | **Fl.G.**<br>period 3s | 13<br>**4** | 4 | PORT (B)<br>G, topmark. | |
| 13201<br>*J 5062.8* | -Ensenada Gua. | 20° 18.4′ N<br>77° 10.2′ W | **Fl.Y.**<br>period 7s | 13<br>**4** | 5 | SPECIAL<br>Y, beacon, topmark. | |
| | -Cayos Manzanillo: | | | | | | |
| 13204<br>*J 5063* | --Cayo Perla, on S. point, approach to Manzanillo. | 20° 21.4′ N<br>77° 14.6′ W | **Fl.W.**<br>period 9s | 36<br>**11** | 8 | White metal framework tower on piles; 29. | |
| 13208<br>*J 5066.3* | --Punta Socorro. | 20° 20.8′ N<br>77° 12.9′ W | **Fl.G.**<br>period 5s<br>fl. 0.5s, ec. 4.5s | 12<br>**4** | 3 | PORT (B)<br>G, beacon, topmark. | |
| 13212<br>*J 5064* | -Punta Caimanera. | 20° 19.8′ N<br>77° 09.4′ W | **Fl.R.**<br>period 4s<br>fl. 0.5s, ec. 3.5s | 13<br>**4** | 4 | STARBOARD (B)<br>R, beacon, topmark. | |
| 13216<br>*J 5066.6* | --Cayita. | 20° 22.2′ N<br>77° 08.7′ W | **Fl.G.**<br>period 3s<br>fl. 0.3s, ec. 2.7s | 12<br>**4** | 4 | PORT (B)<br>G, beacon, topmark. | |
| 13220<br>*J 5068* | -Bajo Cucharillas. | 20° 31.6′ N<br>77° 17.3′ W | **Fl.R.**<br>period 4s | 13<br>**4** | 3 | STARBOARD (B)<br>R, beacon, topmark. | |
| 13222<br>*J 5068.6* | -Bajo Paticombito. | 20° 34.2′ N<br>77° 28.9′ W | **Fl.G.**<br>period 5s | 13<br>**4** | 3 | PORT (B)<br>G, beacon, topmark. | |

Many of the lights on the coast of Cuba have been reported to be irregular or extinguished.

| (1) No. | (2) Name and Location | (3) Position | (4) Characteristic | (5) Height | (6) Range | (7) Structure | (8) Remarks |
|---|---|---|---|---|---|---|---|
| | | | **CUBA** | | | | |
| 13224<br>*J 5068.8* | -Chinchorro Bank. | 20° 32.7′ N<br>77° 22.5′ W | **Fl.R.**<br>period 6s | 13<br>**4** | 4 | STARBOARD (B)<br>R, beacon, topmark. | |
| | -Paso de Chinchorro: | | | | | | |
| 13228<br>*J 5069* | --Bajo de Santa Clara. | 20° 31.6′ N<br>77° 24.0′ W | **Fl.G.**<br>period 3s | 13<br>**4** | 4 | PORT (B)<br>G, beacon, topmark. | |
| 13236<br>*J 5073.4* | --Banco Vibora. | 20° 33.8′ N<br>77° 41.5′ W | **Fl.R.**<br>period 6s | 13<br>**4** | 4 | STARBOARD (B)<br>R, beacon, topmark. | |
| 13236.5<br>*J 5073.5* | -Santa Cruz. | 20° 42.2′ N<br>77° 59.0′ W | **Fl.W.**<br>period 7s | 95<br>**29** | 9 | Red concrete hut, white base;<br>10. | |
| 13237<br>*J 5073.6* | -No. ″2″. | 20° 41.7′ N<br>77° 58.1′ W | **Fl.R.**<br>period 4s | 16<br>**5** | 4 | STARBOARD (B)<br>R, beacon, topmark. | |
| 13237.5<br>*J 5073.65* | -Punta Bonita No. ″3″. | 20° 41.8′ N<br>77° 58.6′ W | **Fl.G.**<br>period 5s | 16<br>**5** | 4 | PORT (B)<br>G, beacon, topmark. | |
| 13238<br>*J 5073.7* | -No. ″4″. | 20° 41.9′ N<br>77° 58.5′ W | **Fl.R.**<br>period 6s | 16<br>**5** | 4 | STARBOARD (B)<br>R, beacon, topmark. | |
| | -Media Luna Channel: | | | | | | |
| 13240<br>*J 5073.2* | --Cayo Patricio. | 20° 35.8′ N<br>77° 49.6′ W | **Fl.G.**<br>period 5s | 13<br>**4** | 4 | PORT (B)<br>G, beacon, topmark. | |
| 13244<br>*J 5070* | --Cayo Culebra. | 20° 33.6′ N<br>77° 50.0′ W | **Fl.R.**<br>period 4s | 16<br>**5** | 3 | STARBOARD (B)<br>R, beacon, topmark. | |
| 13248<br>*J 5071* | --Cayo Medio Luna. | 20° 33.0′ N<br>77° 53.5′ W | **Fl.G.**<br>period 5s<br>fl. 0.5s, ec. 4.5s | 13<br>**4** | 4 | PORT (B)<br>G, beacon, topmark. | |
| 13248.5<br>*J 5071.5* | --Medano de la Ceiba. | 20° 24.1′ N<br>77° 57.6′ W | **Fl.G.**<br>period 3s | 16<br>**5** | 4 | PORT (B)<br>G, beacon, topmark. | |
| 13249<br>*J 5069.4* | --Cayo Alacran. | 20° 39.4′ N<br>77° 43.8′ W | **Q.W.** | 10<br>**3** | 5 | N. CARDINAL<br>BY, beacon, topmark. | |
| 13250<br>*J 5069.5* | --Cayo Bajo Bayameses. | 20° 39.8′ N<br>77° 49.6′ W | **Fl.G.**<br>period 3s | 10<br>**3** | 3 | PORT (B)<br>G, beacon, topmark. | |
| 13251<br>*J 5069.6* | --Cayo Navio. | 20° 40.9′ N<br>77° 51.6′ W | **Fl.G.**<br>period 5s | 10<br>**3** | 3 | PORT (B)<br>G, beacon, topmark. | |
| 13252<br>*J 5074* | --Cayo Juan Suarez No. ″2″. | 20° 32.5′ N<br>78° 01.8′ W | **Fl.R.**<br>period 6s | 13<br>**4** | 3 | STARBOARD (B)<br>R, beacon, topmark. | |
| 13253<br>*J 5074.02* | --No. ″3″. | 20° 33.5′ N<br>78° 04.1′ W | **Fl.G.**<br>period 5s | 13<br>**4** | 3 | PORT (B)<br>G, beacon, topmark. | |
| 13254<br>*J 5074.12* | --No. ″4″. | 20° 36.3′ N<br>78° 06.2′ W | **Fl.R.**<br>period 4s | 16<br>**5** | 3 | STARBOARD (B)<br>R, beacon, topmark. | |
| 13255<br>*J 5074.22* | --No. ″5″. | 20° 35.9′ N<br>78° 06.8′ W | **Fl.G.**<br>period 5s | 13<br>**4** | 3 | PORT (B)<br>G, beacon, topmark. | |
| | -Canal de Cuatro Reales: | | | | | | |
| 13264<br>*J 5072* | --Cayo Carapacho. | 20° 26.9′ N<br>78° 02.5′ W | **Fl.W.**<br>period 10s<br>fl. 1s, ec. 9s | 47<br>**14** | 10 | Metal framework tower; 30. | |
| 13265<br>*J 5072.2* | --Cayo Blanco. | 20° 27.1′ N<br>77° 58.9′ W | **Fl.R.**<br>period 4s | 16<br>**5** | 4 | STARBOARD (B)<br>R, beacon, topmark. | |
| 13272<br>*J 5072.4* | --No. ″5″. | 20° 28.5′ N<br>77° 59.7′ W | **Fl.G.**<br>period 5s<br>fl. 0.5s, ec. 4.5s | 13<br>**4** | 4 | PORT (B)<br>G, beacon, topmark. | |
| 13276<br>*J 5072.6* | --No. ″8″. | 20° 28.6′ N<br>77° 58.9′ W | **Fl.R.**<br>period 4s | 13<br>**4** | 4 | STARBOARD (B)<br>R, beacon, topmark. | |

Many of the lights on the coast of Cuba have been reported to be irregular or extinguished.

| (1) No. | (2) Name and Location | (3) Position | (4) Characteristic | (5) Height | (6) Range | (7) Structure | (8) Remarks |
|---|---|---|---|---|---|---|---|
| | | | **CUBA** | | | | |
| 13280<br>*J 5072.8* | --No. ″9″. | 20° 29.2′ N<br>77° 58.8′ W | **Fl.G.**<br>period 5s<br>fl. 0.5s, ec. 4.5s | 13<br>**4** | 3 | PORT (B)<br>G, beacon, topmark. | |
| 13284<br>*J 5076* | -Canal de Cabeza del Este, W. side of entrance, on Cabeza del Este Cay. | 20° 31.0′ N<br>78° 19.8′ W | **Fl.W.**<br>period 12s<br>fl. 1s, ec. 11s | 47<br>**14** | 10 | Metal framework tower; 39. | |
| | -Canal de Pingue: | | | | | | |
| 13284.5<br>*J 5078* | --Cayo Orihuela No. ″4″. | 20° 45.0′ N<br>78° 18.2′ W | **Fl.R.**<br>period 4s | 13<br>**4** | 3 | STARBOARD (B)<br>R, beacon, topmark. | |
| 13284.6<br>*J 5078.2* | ---No. ″12″. | 20° 46.8′ N<br>78° 18.9′ W | **Fl.R.**<br>period 6s | 13<br>**4** | 3 | STARBOARD (B)<br>R, beacon, topmark. | |
| 13286<br>*J 5078.7* | Medano de Manuel Gomez. | 21° 01.5′ N<br>78° 51.8′ W | **Fl.R.**<br>period 6s | 16<br>**5** | 3 | STARBOARD (B)<br>R, beacon, topmark. | |
| 13288<br>*J 5078.6* | Cayo Manuel Gomez, NW. extremity of reef. | 21° 04.5′ N<br>78° 50.8′ W | **Fl.R.**<br>period 4s | 16<br>**5** | 3 | STARBOARD (B)<br>R, beacon, topmark. | |
| 13292<br>*J 5078.8* | Cayo Santa Maria, SW. part of bank. | 21° 11.0′ N<br>78° 39.2′ W | **Fl.W.**<br>period 5s<br>fl. 1s, ec. 4s | 39<br>**12** | 7 | White and red fiberglass tower; 33. | |
| 13296<br>*J 5079* | Punta Vertientes. | 21° 24.5′ N<br>78° 34.5′ W | **Fl.G.**<br>period 3s<br>fl. 0.3s, ec. 2.7s | 13<br>**4** | 3 | PORT (B)<br>G, beacon, topmark. | |
| 13300<br>*J 5080* | No. ″1″. | 21° 25.6′ N<br>78° 45.0′ W | **Fl.G.**<br>period 5s | 13<br>**4** | 3 | PORT (B)<br>G, beacon, topmark. | |
| 13304<br>*J 5080.2* | No. ″3″. | 21° 26.4′ N<br>78° 46.1′ W | **Fl.G.**<br>period 3s<br>fl. 0.3s, ec. 2.7s | 13<br>**4** | 3 | PORT (B)<br>G, beacon, topmark. | |
| | CANAL BALANDRAS: | | | | | | |
| 13306<br>*J 5082.6* | -Medano de Balandras. | 21° 26.0′ N<br>78° 49.0′ W | **Fl.G.**<br>period 5s | 13<br>**4** | 3 | PORT (B)<br>G, beacon, topmark. | |
| 13308<br>*J 5082.7* | -No. ″6″. | 21° 27.8′ N<br>78° 47.0′ W | **Fl.R.**<br>period 6s | 16<br>**5** | 3 | STARBOARD (B)<br>R, beacon, topmark. | |
| 13312<br>*J 5083* | -Cayuelo Sabicu No. ″9″. | 21° 30.1′ N<br>78° 50.0′ W | **Fl.G.**<br>period 5s | 16<br>**5** | 3 | PORT (B)<br>G, beacon, topmark. | |
| 13314<br>*J 5083.2* | Cabezo del Flamenco. | 21° 24.8′ N<br>78° 53.2′ W | **Fl.R.**<br>period 6s | 10<br>**3** | 3 | STARBOARD (B)<br>R, beacon, topmark. | |
| 13316<br>*J 5081.8* | Pasa Ana Maria, S. side. | 21° 30.7′ N<br>78° 46.4′ W | **Fl.G.**<br>period 5s | 13<br>**4** | 3 | PORT (B)<br>G, beacon, topmark. | |
| | FUERA CHANNEL: | | | | | | |
| 13328<br>*J 5081.6* | -Boca Grande Inlet, E. side of entrance. | 21° 33.0′ N<br>78° 40.6′ W | **Fl.G.**<br>period 5s | 16<br>**5** | 3 | PORT (B)<br>G, beacon, topmark. | |
| 13332<br>*J 5082* | Cayo Encantado. | 21° 33.6′ N<br>78° 49.7′ W | **Fl.G.**<br>period 3s<br>fl. 0.5s, ec. 2.5s | 12<br>**4** | 3 | PORT (B)<br>G, beacon, topmark. | |
| 13334<br>*J 5083.3* | Cayo Obispito. | 21° 31.7′ N<br>78° 53.0′ W | **Fl.G.**<br>period 5s | 13<br>**4** | 3 | PORT (B)<br>G, beacon, topmark. | |
| 13336<br>*J 5082.4* | Jucaro, W. side of channel. | 21° 36.6′ N<br>78° 51.2′ W | **Fl.G.**<br>period 5s | 16<br>**5** | 3 | PORT (B)<br>G, beacon, topmark. | |
| 13336.5<br>*J 5082.45* | -Muelle de Mambisas. | 21° 36.9′ N<br>78° 51.2′ W | **Fl.R.**<br>period 4s | 13<br>**4** | 3 | STARBOARD (B)<br>R, topmark. | |

Many of the lights on the coast of Cuba have been reported to be irregular or extinguished.

| (1) No. | (2) Name and Location | (3) Position | (4) Characteristic | (5) Height | (6) Range | (7) Structure | (8) Remarks |
|---|---|---|---|---|---|---|---|
| | | | **CUBA** | | | | |
| 13338<br>*J 5083.7* | Tomeguin, N. end of shoal. | 21° 19.1′ N<br>79° 13.0′ W | **Fl.R.**<br>period 6s | 13<br>**4** | 3 | STARBOARD (B)<br>R, topmark. | |
| 13340<br>*J 5077* | **Cayo Cachiboca.** | 20° 40.7′ N<br>78° 45.0′ W | **Fl.W.**<br>period 15s<br>fl. 1s, ec. 14s | 111<br>**34** | 10 | Metal framework tower on piles; 98. | |
| 13344<br>*J 5084* | Cayo Breton, on W. side. | 21° 07.3′ N<br>79° 26.9′ W | **Fl.W.**<br>period 10s<br>fl. 1s, ec. 9s | 108<br>**33** | 12 | White metal framework tower; 98. | |
| | RACON | | **K(– • –)** | | 12 | | |
| | CANAL DE BRETON: | | | | | | |
| 13356<br>*J 5084.5* | -La Vela. | 21° 13.3′ N<br>79° 33.3′ W | **Fl.R.**<br>period 4s | 16<br>**5** | 3 | STARBOARD (B)<br>R, beacon, topmark. | |
| 13358<br>*J 5084.6* | -Beacon No. ″6″. | 21° 13.8′ N<br>79° 26.1′ W | **Fl.R.**<br>period 4s | 13<br>**4** | 3 | STARBOARD (B)<br>R, topmark. | |
| 13359<br>*J 5084.65* | -Beacon No. ″8″. | 21° 24.1′ N<br>79° 22.1′ W | **Fl.R.**<br>period 4s | 10<br>**3** | 3 | STARBOARD (B)<br>R, topmark. | |
| 13359.5<br>*J 5084.7* | Bajo Las Charcas. | 21° 27.5′ N<br>79° 04.4′ W | **Fl.G.**<br>period 5s | 10<br>**3** | 3 | PORT (B)<br>G, beacon, topmark. | |
| | ENSENADA DE LAS TUNAS: | | | | | | |
| 13360<br>*J 5086* | -Boca Estero de Tunas, No. ″8″. | 21° 37.9′ N<br>79° 33.6′ W | **Fl.R.**<br>period 6s | 13<br>**4** | 3 | STARBOARD (B)<br>R, beacon, topmark. | |
| 13364<br>*J 5084.8* | -Cayo Blanco de Zaza. | 21° 35.9′ N<br>79° 35.9′ W | **Fl.W.**<br>period 12s | 48<br>**15** | 8 | White framework tower; 39. | |
| | CANAL MULATAS: | | | | | | |
| 13368<br>*J 5085* | -Estero Tunas de Zaza No. ″6″. | 21° 36.4′ N<br>79° 33.0′ W | **Fl.R.**<br>period 4s | 13<br>**4** | 3 | STARBOARD (B)<br>R, beacon, topmark. | |
| | PASA DE LOS MACHOS: | | | | | | |
| 13375<br>*J 5087* | -No. ″1″. | 21° 39.3′ N<br>79° 46.5′ W | **Fl.G.**<br>period 5s | 13<br>**4** | 3 | PORT (B)<br>G, beacon, topmark. | |
| 13375.4<br>*J 5087.2* | -No. ″3″. | 21° 39.5′ N<br>79° 47.7′ W | **Fl.G.**<br>period 3s | 13<br>**4** | 3 | PORT (B)<br>G, beacon, topmark. | |
| 13376<br>*J 5087.6* | -No. ″8″. | 21° 39.3′ N<br>79° 48.5′ W | **Fl.R.**<br>period 4s | 13<br>**4** | 3 | STARBOARD (B)<br>R, beacon, topmark. | |
| | PUERTO DE CASILDA: | | | | | | |
| 13380<br>*J 5090* | **-Cayo Blanco de Casilda.** | 21° 38.3′ N<br>79° 53.0′ W | **Fl.W.**<br>period 7s<br>fl. 1s, ec. 6s | 46<br>**14** | 10 | White framework tower; 39. | |
| 13382<br>*J 5090.05* | - -NE. | 21° 39.1′ N<br>79° 52.5′ W | **Fl.G.**<br>period 3s | 13<br>**4** | 3 | PORT (B)<br>G, beacon, topmark. | |
| 13383<br>*J 5090.09* | -Banco Cascajal. | 21° 39.1′ N<br>79° 52.0′ W | **Fl.R.**<br>period 6s | 13<br>**4** | 4 | STARBOARD (B)<br>R, beacon, topmark. | |
| 13388<br>*J 5090.2* | -Bajo Los Guairos, No. ″3″. | 21° 40.3′ N<br>79° 53.4′ W | **Fl.G.**<br>period 5s | 13<br>**4** | 3 | PORT (B)<br>G, beacon, topmark. | |
| 13392<br>*J 5090.25* | -Bajo Jobabos, No. ″4″. | 21° 40.5′ N<br>79° 53.2′ W | **Fl.R.**<br>period 4s | 13<br>**4** | 3 | STARBOARD (B)<br>R, beacon, topmark. | |

Many of the lights on the coast of Cuba have been reported to be irregular or extinguished.

| (1) No. | (2) Name and Location | (3) Position | (4) Characteristic | (5) Height | (6) Range | (7) Structure | (8) Remarks |
|---|---|---|---|---|---|---|---|
| | | | **CUBA** | | | | |
| 13396<br>*J 5090.3* | -Canal de Los Guairos, No. ″5″. | 21° 40.7′ N<br>79° 53.8′ W | **Fl.G.**<br>period 3s | 16<br>**5** | 3 | PORT (B)<br>G, beacon, topmark. | |
| 13398 | -No. ″7″. | 21° 40.8′ N<br>79° 53.9′ W | **Fl.G.**<br>period 5s | 13<br>**4** | 3 | PORT (B)<br>G, beacon, topmark. | |
| 13400<br>*J 5090.4* | -No. ″9″. | 21° 40.7′ N<br>79° 54.0′ W | **Fl.G.**<br>period 3s | 16<br>**5** | 3 | PORT (B)<br>G, beacon, topmark. | |
| 13404<br>*J 5090.45* | -No. ″11″. | 21° 40.6′ N<br>79° 54.1′ W | **Fl.G.**<br>period 5s | 16<br>**5** | 3 | PORT (B)<br>G, beacon, topmark. | |
| 13406<br>*J 5090.5* | -No. ″12″. | 21° 40.7′ N<br>79° 54.2′ W | **Fl.R.**<br>period 6s | 13<br>**4** | 3 | STARBOARD (B)<br>R, beacon, topmark. | |
| 13420<br>*J 5090.55* | - -Banco Derribada. | 21° 42.0′ N<br>79° 57.9′ W | **Fl.G.**<br>period 5s | 13<br>**4** | 3 | PORT (B)<br>G, beacon, topmark. | |
| 13424<br>*J 5090.6* | Bano del Gueyo, No. ″14″. | 21° 42.3′ N<br>79° 56.6′ W | **Fl.R.**<br>period 6s | 16<br>**5** | 3 | STARBOARD (B)<br>R, beacon, topmark. | |
| 13428<br>*J 5091* | Bano del Medio, No. ″17″. | 21° 43.6′ N<br>79° 57.7′ W | **Fl.G.**<br>period 3s | 13<br>**4** | 3 | PORT (B)<br>G, beacon, topmark. | |
| 13432<br>*J 5091.2* | Punta Casilda, No. ″21″. | 21° 43.8′ N<br>79° 58.2′ W | **Fl.G.**<br>period 3s | 13<br>**4** | 3 | PORT (B)<br>G, beacon, topmark. | |
| 13436<br>*J 5091.5* | Punta Lastre, No. ″25″. | 21° 44.4′ N<br>79° 59.2′ W | **Fl.G.**<br>period 3s | 13<br>**4** | 3 | PORT (B)<br>G, beacon, topmark. | |
| 13440<br>*J 5092* | -Cayo Raton, No. ″26″. | 21° 44.4′ N<br>79° 59.1′ W | **Fl.R.**<br>period 4s | 16<br>**5** | 3 | STARBOARD (B)<br>R, beacon, topmark. | |
| 13444<br>*J 5092.2* | -No. ″28″. | 21° 44.5′ N<br>79° 59.2′ W | **Fl.R.**<br>period 6s | 16<br>**5** | 3 | STARBOARD (B)<br>R, beacon, topmark. | |
| 13448<br>*J 5092.3* | -No. ″31″. | 21° 45.0′ N<br>79° 59.5′ W | **Fl.G.**<br>period 3s | 13<br>**4** | 3 | PORT (B)<br>G, beacon, topmark. | |
| 13452<br>*J 5092.4* | -No. ″32″. | 21° 44.9′ N<br>79° 59.4′ W | **Fl.R.**<br>period 4s | 13<br>**4** | 3 | STARBOARD (B)<br>R, beacon, topmark. | |
| 13456<br>*J 5092.6* | -No. ″37″. | 21° 45.1′ N<br>79° 59.6′ W | **Fl.G.**<br>period 5s | 13<br>**4** | 3 | PORT (B)<br>G, beacon, topmark. | |
| 13460<br>*J 5092.8* | **Ancon.** | 21° 44.6′ N<br>80° 01.3′ W | **Fl.W.**<br>period 5s<br>fl. 1s, ec. 4s | 56<br>**17** | **15** | Pedestal on white water tank; 7. | Reserve light range 7M. |
| 13464<br>*J 5093* | **Rio Yaguanabo.** | 21° 51.5′ N<br>80° 12.5′ W | **Fl.W.**<br>period 10s<br>fl. 1s, ec. 9s | 190<br>**58** | **15** | White round tower; 112. | Reserve light range 7M. |
| | CIENFUEGOS: | | | | | | |
| 13468<br>*J 5094* | **-Punta de los Colorados.** | 22° 02.0′ N<br>80° 26.6′ W | **Fl.W.**<br>period 5s | 82<br>**25** | **23** | White conical concrete tower; 66. | Reserve light range 7M. |
| 13470<br>*J 5097.5* | -Cayo Alcatraz. | 22° 04.3′ N<br>80° 26.6′ W | **Fl.G.**<br>period 5s | 13<br>**4** | 3 | PORT (B)<br>G, beacon, topmark. | |
| 13472<br>*J 5097* | -Range No. "1", front. | 22° 03.5′ N<br>80° 27.5′ W | **F.R.** | | 5 | White triangular concrete structure, orange diamond daymark; 16. | |
| 13476<br>*J 5097.1* | - -Rear, 220 meters 350°12′ from front. | 22° 03.7′ N<br>80° 27.5′ W | **F.R.** | | 5 | White triangular concrete structure, orange diamond daymark; 33. | |
| 13480<br>*J 5097.2* | -Range No. ″2″, front. | 22° 03.8′ N<br>80° 27.9′ W | **Fl.W.**<br>period 1.5s | 13<br>**4** | 7 | White triangular concrete structure, orange diamond daymark; 13. | |

Many of the lights on the coast of Cuba have been reported to be irregular or extinguished.

| (1) No. | (2) Name and Location | (3) Position | (4) Characteristic | (5) Height | (6) Range | (7) Structure | (8) Remarks |
|---|---|---|---|---|---|---|---|
| | | | **CUBA** | | | | |
| 13484<br>*J 5097.21* | --Rear, 60 meters 322°48′ from front. | 22° 03.8′ N<br>80° 27.9′ W | **Fl.W.**<br>period 1.5s | 13<br>**4** | 7 | White triangular concrete structure, orange diamond daymark; 13. | |
| 13488<br>*J 5095* | -Juragua, No. ″5″. | 22° 03.6′ N<br>80° 27.8′ W | **Fl.G.**<br>period 3s | 23<br>**7** | 3 | PORT (B)<br>G, beacon, topmark. | |
| 13492<br>*J 5096* | -Pasa Caballos. | 22° 03.7′ N<br>80° 27.7′ W | **Fl.R.**<br>period 4s | 33<br>**10** | 4 | STARBOARD (B)<br>R, beacon, topmark. | |
| 13496<br>*J 5097.3* | -Range No. ″3″, front. | 22° 03.6′ N<br>80° 27.8′ W | **F.W.** | | 5 | White triangular concrete structure, orange diamond daymark; 10. | |
| 13500<br>*J 5097.31* | --Rear, 50 meters 204°54′ from front. | 22° 03.7′ N<br>80° 27.8′ W | **F.W.** | | 5 | White triangular concrete structure, orange diamond daymark; 13. | |
| 13508<br>*J 5097.4* | -Range No. "4", on Cayo Carenas, front. | 22° 05.1′ N<br>80° 27.5′ W | **Fl.W.**<br>period 1.5s | 13<br>**4** | 7 | White triangular concrete structure, orange diamond; 10. | |
| 13512<br>*J 5097.41* | --Rear, 60 meters 358°30′ from front. | 22° 05.2′ N<br>80° 27.5′ W | **Fl.W.**<br>period 1.5s | 13<br>**4** | 7 | White triangular concrete structure, orange diamond; 13. | |
| | -Pasa Bajo de la Cueva: | | | | | | |
| 13512.3<br>*J 5097.6* | --No. "1". | 22° 05.8′ N<br>80° 27.3′ W | **Fl.G.**<br>period 3s | 13<br>**4** | 3 | PORT (B)<br>G, beacon, topmark. | |
| 13512.32<br>*J 5097.65* | --No. 2. | 22° 05.7′ N<br>80° 27.3′ W | **Fl.R.**<br>period 4s | 13<br>**4** | 3 | STARBOARD (B)<br>R, beacon, topmark. | |
| 13512.34<br>*J 5097.7* | --No. 3. | 22° 05.7′ N<br>80° 27.2′ W | **Fl.G.**<br>period 5s | 13<br>**4** | 3 | PORT (B)<br>G, beacon, topmark. | |
| 13512.36<br>*J 5097.75* | --No. 4. | 22° 05.6′ N<br>80° 27.2′ W | **Fl.R.**<br>period 6s | 13<br>**4** | 3 | STARBOARD (B)<br>R, beacon, topmark. | |
| 13513<br>*J 5098* | -Junco Sur. | 22° 06.6′ N<br>80° 26.3′ W | **Fl.G.**<br>period 5s | 13<br>**4** | 3 | PORT (B)<br>G, beacon, topmark. | |
| 13518<br>*J 5099* | -Ensenada de Cotica, No. 5B. | 22° 09.4′ N<br>80° 27.9′ W | **Fl.G.**<br>period 5s | 13<br>**4** | 3 | PORT (B)<br>G, beacon, topmark. | |
| 13518.2<br>*J 5099.2* | --No. "6B". | 22° 09.4′ N<br>80° 27.8′ W | **Fl.R.**<br>period 4s | 13<br>**4** | 3 | STARBOARD (B)<br>R, beacon, topmark. | |
| 13518.4<br>*J 5099.4* | --No. "7B". | 22° 09.3′ N<br>80° 27.5′ W | **Fl.G.**<br>period 3s | 13<br>**4** | 3 | PORT (B)<br>G, beacon, topmark. | |
| 13518.6<br>*J 5099.6* | --No. "8B". | 22° 09.1′ N<br>80° 27.4′ W | **Fl.R.**<br>period 4s | 13<br>**4** | 3 | STARBOARD (B)<br>R, beacon, topmark. | |
| 13524<br>*J 5104* | Cayo Piedras. | 21° 58.2′ N<br>81° 07.4′ W | **Fl.W.**<br>period 10s<br>fl. 1s, ec. 9s | 43<br>**13** | 8 | White round fiberglass tower; 33. | |
| 13528<br>*J 5104.4* | -Muelle. | 21° 58.0′ N<br>81° 07.5′ W | **Fl.G.**<br>period 3s | 13<br>**4** | 3 | PORT (B)<br>G, beacon, topmark. | |
| 13532<br>*J 5104.2* | -Reef, SW. side. | 21° 57.7′ N<br>81° 09.4′ W | **Fl.R.**<br>period 4s | 13<br>**4** | 3 | STARBOARD (B)<br>R, beacon, topmark. | |
| 13536<br>*J 5102* | **Cayo Guano del Este,** near E. extremity of Banco los Jardines. | 21° 39.7′ N<br>81° 02.5′ W | **Fl.(2)W.**<br>period 15s | 177<br>**54** | **19** | White round concrete tower, red bands, on building; 148. | Aeromarine light.<br>Reserve light range 7M. |
| 13538<br>*J 5103* | Playa Giron. | 22° 03.9′ N<br>81° 02.4′ W | **Fl.W.**<br>period 15s | 66<br>**20** | 10 | Pedestal on white water tank; 59. | |
| 13540<br>*J 5105* | No. "1". | 22° 13.5′ N<br>81° 08.8′ W | **Fl.G.**<br>period 3s | 23<br>**7** | 3 | PORT (B)<br>G, beacon, topmark. | |

Many of the lights on the coast of Cuba have been reported to be irregular or extinguished.

| (1) No. | (2) Name and Location | (3) Position | (4) Characteristic | (5) Height | (6) Range | (7) Structure | (8) Remarks |
|---|---|---|---|---|---|---|---|
| | | | **CUBA** | | | | |
| 13544<br>*J 5106* | No. "2". | 22° 12.6′ N<br>81° 08.4′ W | **Fl.R.**<br>period 4s | 26<br>**8** | 6 | STARBOARD (B)<br>R, beacon, topmark. | |
| 13544.1<br>*J 5106.2* | -No. "1". | 22° 12.6′ N<br>81° 08.4′ W | **Fl.G.**<br>period 3s | 13<br>**4** | 3 | PORT (B)<br>G, beacon, topmark. | |
| 13545<br>*J 5106.5* | -Cabeta de Buenaventura, No. "2". | 22° 16.7′ N<br>81° 12.5′ W | **Fl.R.**<br>period 4s | 13<br>**4** | 3 | STARBOARD (B)<br>R, beacon, topmark. | |
| 13546<br>*J 5106.6* | - -No. "5". | 22° 16.9′ N<br>81° 12.6′ W | **Fl.G.**<br>period 5s | 13<br>**4** | 3 | PORT (B)<br>G, beacon, topmark. | |
| 13547<br>*J 5106.65* | - -No. "6". | 22° 16.9′ N<br>81° 12.6′ W | **Fl.R.**<br>period 4s | 13<br>**4** | 3 | STARBOARD (B)<br>R, beacon, topmark. | |
| 13548<br>*J 5107* | Cayo Sigua. | 21° 53.4′ N<br>81° 25.1′ W | **Fl.W.**<br>period 7s | 30<br>**9** | 7 | White framework tower; 23. | |
| 13552<br>*J 5108* | Pasa de Diego Perez, on reef at entrance. | 22° 01.4′ N<br>81° 30.9′ W | **Fl.W.**<br>period 5s<br>fl. 1s, ec. 4s | 39<br>**12** | 7 | White framework tower, on piles; 33. | |
| 13556<br>*J 5114* | Cabezo del Vapor. | 22° 01.5′ N<br>81° 36.5′ W | **Fl.G.**<br>period 5s<br>fl. 0.4s, ec. 4.6s | 20<br>**6** | 3 | PORT (B)<br>G, beacon, topmark. | |
| 13560<br>*J 5116* | Cabezo del Carbonero. | 22° 05.9′ N<br>81° 46.0′ W | **Fl.G.**<br>period 3s | 20<br>**6** | 3 | PORT (B)<br>G, beacon, topmark. | |
| 13564<br>*J 5118* | Don Cristobal. | 22° 07.3′ N<br>81° 49.2′ W | **Fl.R.**<br>period 6s<br>fl. 0.5s, ec. 5.5s | 13<br>**4** | 3 | STARBOARD (B)<br>R, beacon, topmark. | |
| 13566<br>*J 5120* | Restinga Prieta. | 22° 15.8′ N<br>81° 58.6′ W | **Fl.G.**<br>period 5s | 13<br>**4** | 3 | PORT (B)<br>G, beacon, topmark. | |
| 13568<br>*J 5128* | Cayos Ballenatos (Los Ballenatos). | 21° 34.7′ N<br>81° 38.3′ W | **Fl.W.**<br>period 10s | 30<br>**9** | 11 | White framework tower; 26. | |
| 13569<br>*J 5121* | -No. "25". | 22° 03.8′ N<br>81° 59.6′ W | **Fl.G.**<br>period 5s | 13<br>**4** | 3 | PORT (B)<br>G, beacon, topmark. | |
| 13570<br>*J 5121.5* | -No. "28". | 22° 08.5′ N<br>82° 05.4′ W | **Fl.R.**<br>period 6s | 13<br>**4** | 3 | STARBOARD (B)<br>R, beacon, topmark. | |
| 13571<br>*J 5122* | Bajo Las Gordas, off S.W. side. | 22° 13.0′ N<br>82° 08.7′ W | **Fl.R.**<br>period 6s | 13<br>**4** | 3 | STARBOARD (B)<br>R, beacon, topmark. | |
| 13571.1<br>*J 5122.5* | Cayo Amber, off SE. side. | 22° 19.1′ N<br>82° 09.6′ W | **Fl.G.**<br>period 5s | 13<br>**4** | 3 | PORT (B)<br>G, beacon, topmark. | |
| 13571.2<br>*J 5123* | Punta Gorda. | 22° 23.6′ N<br>82° 09.5′ W | **Fl.R.**<br>period 4s | 13<br>**4** | 3 | STARBOARD (B)<br>R, beacon, topmark. | |
| 13572<br>*J 5130* | Cayo Largo. | 21° 38.4′ N<br>81° 33.9′ W | **Fl.W.**<br>period 6s<br>fl. 0.5s, ec. 5.5s | 43<br>**13** | 10 | White octagonal concrete tower; 23. | |
| 13573<br>*J 5128.1* | -No. "1". | 21° 36.2′ N<br>81° 34.9′ W | **Fl.G.**<br>period 4s | 13<br>**4** | 3 | PORT (B)<br>G, beacon, topmark. | |
| 13573.1<br>*J 5128.2* | -No. "2". | 21° 36.2′ N<br>81° 34.9′ W | **Fl.R.**<br>period 4s | 13<br>**4** | 3 | STARBOARD (B)<br>R, beacon, topmark. | |
| 13573.2<br>*J 5128.3* | -No. "3". | 21° 36.4′ N<br>81° 35.1′ W | **Fl.G.**<br>period 7s | 13<br>**4** | 3 | PORT (B)<br>G, beacon, topmark. | |
| 13573.3<br>*J 5128.4* | -No. "6". | 21° 36.5′ N<br>81° 35.1′ W | **Fl.R.**<br>period 6s | 13<br>**4** | 3 | STARBOARD (B)<br>R, beacon, topmark. | |
| 13573.4<br>*J 5128.5* | -No. "7". | 21° 36.7′ N<br>81° 35.1′ W | **Fl.G.**<br>period 3s | 13<br>**4** | 3 | PORT (B)<br>G, beacon, topmark. | |
| 13573.5<br>*J 5128.6* | -No. "10". | 21° 36.8′ N<br>81° 34.9′ W | **Fl.R.**<br>period 4s | 13<br>**4** | 3 | STARBOARD (B)<br>R, beacon, topmark. | |

Many of the lights on the coast of Cuba have been reported to be irregular or extinguished.

| (1) No. | (2) Name and Location | (3) Position | (4) Characteristic | (5) Height | (6) Range | (7) Structure | (8) Remarks |
|---|---|---|---|---|---|---|---|
| | | | **CUBA** | | | | |
| 13573.6<br>*J 5128.7* | -No. "11". | 21° 36.9′ N<br>81° 34.8′ W | **Fl.G.**<br>period 5s | 13<br>**4** | 3 | PORT (B)<br>G, beacon, topmark. | |
| 13573.7<br>*J 5128.8* | -No. "14". | 21° 37.1′ N<br>81° 34.6′ W | **Fl.R.**<br>period 6s | 13<br>**4** | 3 | STARBOARD (B)<br>R, beacon, topmark. | |
| 13573.8<br>*J 5128.9* | -No. "15". | 21° 37.2′ N<br>81° 34.5′ W | **Fl.G.**<br>period 3s | 13<br>**4** | 3 | PORT (B)<br>G, beacon, topmark. | |
| 13574<br>*J 5130.5* | -No. "6". | 21° 37.2′ N<br>81° 34.3′ W | **Fl.R.**<br>period 4s | 13<br>**4** | 3 | STARBOARD (B)<br>R, beacon, topmark. | |
| 13575<br>*J 5130.6* | -No. "11". | 31° 37.5′ N<br>81° 34.2′ W | **Fl.G.**<br>period 3s | 13<br>**4** | 3 | PORT (B)<br>G, beacon, topmark. | |
| 13575.5<br>*J 5129* | Playa Sirena. | 21° 36.2′ N<br>81° 34.1′ W | **Fl.(2)W.**<br>period 10s | | 6 | ISOLATED DANGER<br>BRB, beacon, topmark. | |
| 13576<br>*J 5136* | Cayo Avalos, S. end. | 21° 32.3′ N<br>82° 09.9′ W | **Fl.W.**<br>period 8s<br>fl. 1s, ec. 7s | 30<br>**9** | 7 | White framework tower; 26. | |
| 13580<br>*J 5138* | **Caleta de Carapachibey.** | 21° 27.0′ N<br>82° 55.5′ W | **Fl.W.**<br>period 7.5s<br>fl. 1s, ec. 6.5s | 184<br>**56** | **17** | White cylindrical concrete tower, yellow band; 171. | Reserve light range 10M. |
| | GOLFO DE BATABANO: | | | | | | |
| 13584<br>*J 5158* | -Petatillos del Norte. | 22° 28.0′ N<br>82° 39.8′ W | **Q.W.** | 20<br>**6** | 6 | N. CARDINAL<br>BY, beacon, topmark. | |
| 13592<br>*J 5156* | --Bajo la Pipa. | 22° 09.5′ N<br>82° 58.0′ W | **Fl.R.**<br>period 6s<br>fl. 0.5s, ec. 5.5s | 13<br>**4** | 3 | STARBOARD (B)<br>R, beacon, topmark. | |
| 13596<br>*J 5157* | -Cayo Hambre. | 22° 10.2′ N<br>82° 51.6′ W | **Fl.G.**<br>period 5s | 13<br>**4** | 3 | PORT (B)<br>G, beacon, topmark. | |
| 13600<br>*J 5148* | -Punta de los Barcos. | 21° 56.4′ N<br>82° 59.7′ W | **Fl.R.**<br>period 4s<br>fl. 0.5s, ec. 3.5s | 13<br>**4** | 3 | STARBOARD (B)<br>R, beacon, topmark. | |
| 13604<br>*J 5146* | -Punta Buenavista. | 21° 46.9′ N<br>83° 05.7′ W | **Fl.R.**<br>period 6s | 13<br>**4** | 3 | STARBOARD (B)<br>R, beacon, topmark. | |
| 13608<br>*J 5145* | -Darsena de Siguanea, W. entrance, No. "1". | 21° 37.0′ N<br>82° 59.1′ W | **Fl.G.**<br>period 5s | 13<br>**4** | 3 | PORT (B)<br>G, beacon, topmark. | |
| 13612<br>*J 5145.2* | --No. "2". | 21° 37.0′ N<br>82° 59.1′ W | **Fl.R.**<br>period 6s | 16<br>**5** | 3 | STARBOARD (B)<br>R, beacon, topmark. | |
| 13616<br>*J 5144* | -Cayos Los Indios. | 21° 43.1′ N<br>83° 10.0′ W | **Fl.G.**<br>period 5s | 13<br>**4** | 3 | PORT (B)<br>G, beacon, topmark. | |
| 13618<br>*J 5190* | -Rio Las Casas. E. side. No. "9". | 21° 54.8′ N<br>82° 48.1′ W | **Fl.G.**<br>period 5s | | 3 | PORT (B)<br>G, beacon, topmark. | |
| 13619<br>*J 5191* | --W. side. No. "10". | 21° 54.8′ N<br>82° 48.1′ W | **Fl.R.**<br>period 4s | 13<br>**4** | 3 | STARBOARD (B)<br>R, beacon, topmark. | |
| 13622<br>*J 5143* | -Los Coyuelos. | 21° 38.4′ N<br>83° 11.2′ W | **Q.W.** | 13<br>**4** | 3 | N. CARDINAL<br>BY, beacon, topmark. | |
| 13623<br>*J 5192* | -No. "1". | 21° 59.5′ N<br>82° 43.4′ W | **Fl.G.**<br>period 3s | 13<br>**4** | 3 | PORT (B)<br>G, beacon, topmark. | |
| 13628<br>*J 5192.6* | -Light No. "13". | 22° 00.3′ N<br>82° 42.8′ W | **Fl.G.**<br>period 5s<br>fl. 0.5s, ec. 4.5s | 13<br>**4** | 3 | PORT (B)<br>G, beacon, topmark. | |
| 13630<br>*J 5193.5* | -Pasa La Manteca. | 22° 00.7′ N<br>82° 42.8′ W | **Fl.W.**<br>period 8s | 49<br>**15** | 14 | Red and white round tower; 44. | |

Many of the lights on the coast of Cuba have been reported to be irregular or extinguished.

| (1) No. | (2) Name and Location | (3) Position | (4) Characteristic | (5) Height | (6) Range | (7) Structure | (8) Remarks |
|---|---|---|---|---|---|---|---|
| | | | **CUBA** | | | | |
| 13632<br>*J 5192.8* | -Light No. "14". | 22° 00.2´ N<br>82° 42.7´ W | **Fl.R.**<br>period 4s<br>fl. 1s, ec. 3s | 13<br>**4** | 3 | STARBOARD (B)<br>R, beacon, topmark. | |
| 13634<br>*J 5193* | -Light No. "21". | 22° 01.2´ N<br>82° 42.4´ W | **Fl.G.**<br>period 3s | 13<br>**4** | 3 | PORT (B)<br>G, beacon. | |
| 13635<br>*J 5193.2* | -Light No. "22". | 22° 01.3´ N<br>82° 42.3´ W | **Fl.R.**<br>period 4s | 13<br>**4** | 3 | STARBOARD (B)<br>R, beacon, topmark. | *Temporarily replaced by buoy (1994).* |
| 13636<br>*J 5194* | - -Beacon No. "2". | 21° 55.7´ N<br>82° 39.4´ W | **Fl.R.**<br>period 4s | 13<br>**4** | 3 | STARBOARD (B)<br>R, beacon, topmark. | |
| 13638<br>*J 5197* | - -Beacon No. "29". | 21° 56.1´ N<br>82° 37.5´ W | **Fl.G.**<br>period 3s | 13<br>**4** | 3 | PORT (B)<br>G, topmark. | |
| 13644<br>*J 5200* | -Canal del Ingles, NE. of Pasa de Quitasol. | 21° 57.2´ N<br>82° 36.5´ W | **Fl.G.**<br>period 5s | 13<br>**4** | 3 | PORT (B)<br>G, beacon, topmark. | |
| 13647<br>*J 5166* | -Surgidero de Batabano. | 22° 41.1´ N<br>82° 17.8´ W | **Fl.W.**<br>period 10s | 101<br>**31** | 7 | White water tank; 6. | |
| 13647.1<br>*J 5167* | -Cometa. | 22° 40.5´ N<br>82° 17.4´ W | **Fl.R.**<br>period 4s | 13<br>**4** | 3 | STARBOARD (B)<br>R, beacon, topmark. | |
| | -Isla de Pinos: | | | | | | |
| 13648<br>*J 5168* | - -Refuge Canal, E. breakwater. | 22° 40.6´ N<br>82° 17.9´ W | **Fl.R.**<br>period 6s<br>fl. 0.5s, ec. 5.5s | 19<br>**6** | 3 | STARBOARD (B)<br>R, beacon, topmark. | |
| 13649<br>*J 5169* | - -W. side. | 22° 40.8´ N<br>82° 17.9´ W | **Fl.G.**<br>period 5s | 13<br>**4** | 3 | PORT (B)<br>G, column, topmark. | |
| 13652<br>*J 5161* | -Sur Bajo La Gata. | 22° 21.1´ N<br>82° 25.7´ W | **Fl.G.**<br>period 5s<br>fl. 0.5s, ec. 4.5s | 16<br>**5** | 9 | PORT (B)<br>G, beacon, topmark. | |
| 13656<br>*J 5160* | -Cayo Monterrey. | 22° 20.0´ N<br>82° 20.1´ W | **Fl.W.**<br>period 10s | 36<br>**11** | 14 | White metal framework tower, on piles; 44. | |
| 13660<br>*J 5162* | -Cayo Cruz. | 22° 28.1´ N<br>82° 16.8´ W | **Fl.G.**<br>period 3s<br>fl. 0.3s, ec. 2.7s | 36<br>**11** | 4 | PORT (B)<br>G, beacon, topmark; 26. | |
| 13664<br>*J 5164* | -Buenavista. | 22° 30.0´ N<br>82° 21.2´ W | **Fl.R.**<br>period 6s | 13<br>**4** | 3 | STARBOARD (B)<br>R, beacon, topmark. | |
| 13668<br>*J 5172* | -Cayo Culebra. | 22° 24.1´ N<br>82° 33.8´ W | **Fl.R.**<br>period 6s | 20<br>**6** | 3 | STARBOARD (B)<br>R, beacon, topmark. | |
| 13672<br>*J 5174* | -Cayo Carabela. | 22° 29.2´ N<br>82° 28.7´ W | **Fl.G.**<br>period 3s<br>fl. 0.5s, ec. 2.5s | 20<br>**6** | 3 | PORT (B)<br>G, beacon, topmark. | |
| 13676<br>*J 5176* | -Boqueron del Hacha. | 22° 29.3´ N<br>82° 27.8´ W | **Fl.R.**<br>period 4s | 20<br>**6** | 3 | STARBOARD (B)<br>R, beacon, topmark. | |
| | ESENADA DE COLOMA: | | | | | | |
| 13678<br>*J 5202* | -La Coloma. | 22° 14.3´ N<br>83° 34.3´ W | **Fl.W.**<br>period 15s | 98<br>**30** | 12 | Tower on green metal tank; 13. | |
| 13680<br>*J 5203* | -Santo Domingo, approach beacon. | 22° 09.5´ N<br>83° 36.5´ W | **L.Fl.W.**<br>period 10s | 19<br>**6** | 4 | SAFE WATER<br>RW, topmark. | |
| 13684<br>*J 5203.4* | -No. "1", W. side. | 22° 11.9´ N<br>83° 35.6´ W | **Fl.G.**<br>period 3s<br>fl. 0.5s, ec. 2.5s | 13<br>**4** | 3 | PORT (B)<br>G, beacon, topmark. | |
| 13688<br>*J 5204* | -No. "4", E. side. | 22° 12.4´ N<br>83° 35.3´ W | **Fl.R.**<br>period 4s | 13<br>**4** | 3 | STARBOARD (B)<br>R, beacon, topmark. | |

Many of the lights on the coast of Cuba have been reported to be irregular or extinguished.

| (1) No. | (2) Name and Location | (3) Position | (4) Characteristic | (5) Height | (6) Range | (7) Structure | (8) Remarks |
|---|---|---|---|---|---|---|---|
| | | | **CUBA** | | | | |
| 13692<br>*J 5204.4* | -No. "5", W. side. | 22° 13.0′ N<br>83° 34.9′ W | **Fl.G.**<br>period 5s<br>fl. 0.5s, ec. 4.5s | 13<br>**4** | 3 | PORT (B)<br>G, beacon, topmark. | |
| 13696<br>*J 5204.6* | -No. "8", E. side. | 22° 13.5′ N<br>83° 34.6′ W | **Fl.R.**<br>period 4s | 13<br>**4** | 3 | STARBOARD (B)<br>R, beacon, topmark. | |
| 13700<br>*J 5204.8* | -No. "10", E. side. | 22° 14.1′ N<br>83° 34.2′ W | **Fl.R.**<br>period 6s<br>fl. 0.5s, ec. 5.5s | 13<br>**4** | 3 | STARBOARD (B)<br>R, beacon, topmark. | |
| 13708<br>*J 5210* | **Cabo Frances.** | 21° 54.4′ N<br>84° 02.1′ W | **Fl.W.**<br>period 10s<br>fl. 1s, ec. 9s | 30<br>**9** | 10 | White framework tower; 26. | |
| 13712<br>*J 5212* | Cabo Corrientes. | 21° 45.7′ N<br>84° 31.0′ W | **Fl.W.**<br>period 5s<br>fl. 1s, ec. 4s | 88<br>**27** | 10 | White framework tower; 72. | |

Many of the lights on the coast of Cuba have been reported to be irregular or extinguished.

# Section 9

## Caribbean Islands
### Including Cayman Islands, Jamaica, Hispaniola, Puerto Rico, and Lesser Antilles

| (1) No. | (2) Name and Location | (3) Position | (4) Characteristic | (5) Height | (6) Range | (7) Structure | (8) Remarks |
|---|---|---|---|---|---|---|---|
| | | | **CAYMAN ISLANDS** | | | | |
| 13716<br>*J 5232* | Grand Cayman. | 19° 17.8′ N<br>81° 23.0′ W | **Q.R.** | 43<br>**13** | 6 | Black metal tower, white base; 20. | |
| 13720<br>*J 5222* | **-Boatswain Point.** | 19° 23.1′ N<br>81° 24.6′ W | **Fl.W.**<br>period 15s<br>fl. 1.8s, ec. 13.2s | 90<br>**27** | **15** | White steel tower, black base; 20. | Partially obscured 241°-257°, obscured 257°-shore. |
| 13724<br>*J 5226* | -Gorling Bluff at SE. end of island. | 19° 18.0′ N<br>81° 06.3′ W | **Fl.(2)W.**<br>period 20s<br>2 fl. 1.2s | 72<br>**22** | 12 | White steel tower, black base; 27. | |
| 13728<br>*J 5231* | **-Georgetown** AVIATION LIGHT. | 19° 17.5′ N<br>81° 21.5′ W | **Al.Fl.W.G.** | 39<br>**12** | **20** | | |
| 13732<br>*J 5230* | -South West Point. | 19° 15.7′ N<br>81° 23.2′ W | **Fl.(2)W.**<br>period 10s<br>2 fl. 0.6s | 30<br>**9** | **15** | White metal tower and base. | Visible 253°-150°. |
| 13733<br>*J 5233* | -Hog Sty Bay Range, front. | 19° 17.7′ N<br>81° 23.1′ W | **F.G.** | 13<br>**4** | | White metal mast; 7. | |
| 13734<br>*J 5233.1* | - -Rear, 100 meters 90° from front. | 19° 17.7′ N<br>81° 23.0′ W | **F.G.** | 33<br>**10** | 3 | White metal mast; 30. | |
| 13736<br>*J 5236* | Little Cayman, W. End Point. | 19° 39.5′ N<br>80° 06.5′ W | **Fl.W.**<br>period 5s<br>fl. 0.6s, ec. 4.4s | 30<br>**9** | 10 | White steel tower, black base; 20. | |
| 13740<br>*J 5237* | -E. Point. | 19° 42.4′ N<br>79° 57.8′ W | **Fl.(2)W.**<br>period 15s | 36<br>**11** | 10 | White tower and base. | |
| 13744<br>*J 5238* | **Cayman Brac.** | 19° 41.0′ N<br>79° 53.2′ W | **Fl.(2)W.**<br>period 15s | 41<br>**12** | **15** | White mast. | *Reported extinguished (1993).* |
| 13748<br>*J 5240* | Cayman Brac, NE. point. | 19° 45.1′ N<br>79° 43.4′ W | **Fl.W.**<br>period 20s | 150<br>**46** | 12 | White steel tower, black base; 20. | |
| | | | **JAMAICA** | | | | |
| | MONTEGO BAY: | | | | | | |
| 13756<br>*J 5250* | -Lower Range, front. | 18° 28.2′ N<br>77° 55.5′ W | **F.R.** | 22<br>**7** | 5 | Mast, red triangular daymark, point upward; 16. | Visible 108°-128°. |
| 13760<br>*J 5250.1* | - -Rear, 465 meters 118°37′ from front. | 18° 28.0′ N<br>77° 55.2′ W | **F.R.** | 57<br>**17** | 5 | Mast, white triangle; 52. | Visible 108°-128°.<br>*Reported destroyed (1997).* |
| 13764<br>*J 5250.4* | -Upper Range, front. | 18° 28.7′ N<br>77° 55.6′ W | **F.R.** | 44<br>**13** | 5 | Orange cylindrical metal tower on white fort, ball daymark; 13. | Visible 026°-046°.<br>Stopping lights. |
| 13768<br>*J 5250.41* | - -Rear, 104 meters 035°13′ from front. | 18° 28.8′ N<br>77° 55.5′ W | **F.R.** | 113<br>**34** | 5 | Red round iron tower, ball daymark; 16. | Visible 026°-046°. |
| 13770<br>*J 5251* | -Entrance channel Range, front. | 18° 27.6′ N<br>77° 56.3′ W | **Oc.W.**<br>period 2s<br>lt. 1.5s, ec. 0.5s | 26<br>**8** | | Post, white triangle, point up. | |
| 13771<br>*J 5251.1* | - -Rear, 300 meters 200°48′ from front. | 18° 27.4′ N<br>77° 56.3′ W | **Oc.W.**<br>period 3s<br>lt. 2s, ec. 1s | 43<br>**13** | | Post, white triangle, point down. | *Temporarily extinguished (1997).* |
| 13772<br>*J 5249* | -AVIATION LIGHT. | 18° 29.9′ N<br>77° 55.1′ W | **Fl.W.**<br>period 4s<br>fl. 1s, ec. 3s | 59<br>**18** | 10 | Control tower. | |

| (1) No. | (2) Name and Location | (3) Position | (4) Characteristic | (5) Height | (6) Range | (7) Structure | (8) Remarks |
|---|---|---|---|---|---|---|---|
| | | | **JAMAICA** | | | | |
| 13775<br>*J 5252.4* | --"No. 4". | 18° 27.8′ N<br>77° 56.4′ W | **Fl.R.**<br>period 5s | 16<br>**5** | | Red steel column on pile. | |
| 13775.5<br>*J 5252* | --"No. 6". | 18° 27.8′ N<br>77° 56.1′ W | **F.G.** | 20<br>**6** | | Green steel column; 20. | |
| 13776<br>*J 5253* | **Rose Hall.** | 18° 31.2′ N<br>77° 48.8′ W | **Fl.(5)W.**<br>period 30s | 106<br>**32** | **22** | Metal framework tower. | *Reported extinguished (April 1992).* |
| 13780<br>*J 5254* | Falmouth Harbor. | 18° 29.5′ N<br>77° 39.0′ W | **F.R.** | 37<br>**11** | | White round structure. | |
| | DISCOVERY BAY: | | | | | | |
| 13784<br>*J 5256* | -Dry Harbor Range, front. | 18° 27.7′ N<br>77° 24.6′ W | **F.R.** | 25<br>**8** | | Post, white triangular daymark, point up. | |
| 13788<br>*J 5256.1* | --Rear, 220 meters 193°52′ from front. | 18° 27.6′ N<br>77° 24.6′ W | **F.R.** | 40<br>**12** | | Framework tower, white triangular daymark, point down. | |
| | OCHO RIOS BAY: | | | | | | |
| 13804<br>*J 5260* | -Range, front. | 18° 24.7′ N<br>77° 06.9′ W | **Oc.R.**<br>period 5s<br>lt. 4s, ec. 1s | 42<br>**13** | 10 | Red and white triangular daymark. | Shown when vessels are expected. |
| 13808<br>*J 5260.1* | --Rear, 384 meters 169° from front. | 18° 24.5′ N<br>77° 06.9′ W | **Oc.R.**<br>period 5s<br>lt. 4s, ec. 1s | 150<br>**46** | 10 | Steel column, red and white triangular daymark. | Synchronized with front. Shown when vessels are expected. |
| 13809<br>*J 5260.4* | -Beacon. | 18° 24.7′ N<br>77° 06.7′ W | **Fl.G.**<br>period 5s | 16<br>**5** | | Three pile beacon, square topmark. | |
| 13810<br>*J 5260.5* | -Beacon. | 18° 24.6′ N<br>77° 06.6′ W | **Fl.G.**<br>period 1.5s | 16<br>**5** | | Three pile beacon, square topmark. | |
| 13828<br>*J 5266* | **Galina Point.** | 18° 25.2′ N<br>76° 55.1′ W | **Fl.W.**<br>period 12s<br>fl. 1.5s, ec. 10.5s | 62<br>**19** | **22** | White round concrete tower and hut; 28. | F.R. on radio masts close W. |
| | PORT ANTONIO: | | | | | | |
| 13832<br>*J 5272* | **-Folly Point.** | 18° 11.3′ N<br>76° 26.6′ W | **L.Fl.W.**<br>period 10s<br>fl. 2s, ec. 8s | 54<br>**16** | **23** | White tower, red bands; 49. | |
| 13836<br>*J 5276* | -Folly Point Range, front. | 18° 11.2′ N<br>76° 26.6′ W | **F.R.** | | | Beacon. | When required. |
| 13840<br>*J 5276.1* | --Rear, 146 meters 068°47′ from front. | 18° 11.3′ N<br>76° 26.5′ W | **F.R.** | | | Beacon. | When required. |
| 13844<br>*J 5275* | -West Harbor Range, on shore, front. | 18° 10.9′ N<br>76° 27.6′ W | **F.R.** | 25<br>**8** | | White structure; 25. | |
| 13848<br>*J 5275.1* | --Rear, 1271 meters 248°47′ from front. | 18° 10.7′ N<br>76° 28.2′ W | **F.R.** | 277<br>**84** | | White structure; 20. | |
| 13856<br>*J 5278* | -Titchfield. | 18° 11.0′ N<br>76° 27.1′ W | **Q.G.** | | | PORT (B)<br>G, beacon. | |
| 13860<br>*J 5282* | **Morant Point.** | 17° 54.9′ N<br>76° 11.1′ W | **Fl.(3)W.**<br>period 20s<br>fl. 0.4s, ec. 2.9s<br>fl. 0.4s, ec. 2.9s<br>fl. 0.4s, ec. 13s | 115<br>**35** | **22** | White metal tower, red bands; 95. | Obscured when bearing more than 067°. |
| 13864<br>*J 5356* | Morant Cays, NE. Cay. | 17° 25.1′ N<br>75° 59.4′ W | **L.Fl.W.**<br>period 10s<br>fl. 4s, ec. 6s | 75<br>**23** | 12 | Metal framework tower, black bands; 69. | **Radar reflector.** |
| 13868<br>*J 5284* | Port Morant Range, front. | 17° 53.3′ N<br>76° 19.4′ W | **F.R.** | 34<br>**10** | 5 | White beacon. | |

| (1) No. | (2) Name and Location | (3) Position | (4) Characteristic | (5) Height | (6) Range | (7) Structure | (8) Remarks |
|---|---|---|---|---|---|---|---|
| | | | **JAMAICA** | | | | |
| 13872 | -Rear, 418 meters 005°46′ from front. | 17° 53.6′ N<br>76° 19.3′ W | **F.R.** | 95<br>**29** | 5 | White beacon. | |
| 13880<br>*J 5286* | Harbor Shoal S. | 17° 52.4′ N<br>76° 19.6′ W | **Fl.G.**<br>period 5s | | | | |
| 13884<br>*J 5286.2* | Harbor Shoal N. | 17° 52.7′ N<br>76° 19.5′ W | **Fl.G.**<br>period 1.5s | | | | |
| 13892<br>*J 5286.4* | Cotton Tree Spit. | 17° 52.8′ N<br>76° 19.3′ W | **Fl.R.**<br>period 1.5s | | | | |
| 13896<br>*J 5286.6* | Leith Hall Spit. | 17° 52.9′ N<br>76° 19.5′ W | **Fl.G.**<br>period 3s | | | | |
| 13900<br>*J 5286.8* | Watson Spit. | 17° 53.1′ N<br>76° 19.3′ W | **Fl.G.**<br>period 5s | | | | |
| | KINGSTON APPROACH: | | | | | | |
| 13908<br>*J 5294* | **-Plumb Point.** | 17° 55.7′ N<br>76° 46.7′ W | **Fl.W.R.**<br>period 9s<br>fl. 1.5s, ec. 7.5s | 69<br>**21** | **19** | White tower; 68. | W. 297°-010°, R.-136°, W. (unintensified)-181°, obscured elsewhere.<br>*Red sector reported difficult to distinguish.* |
| | | | **F.R.** | | | Same structure. | Occasional. |
| 13912<br>*J 5292* | -Norman Manley AVIATION LIGHT. | 17° 56.1′ N<br>76° 46.8′ W | **Al.Fl.W.G.**<br>period 8s | 56<br>**17** | | Tower. | Red lights on radio masts 300 meters E. |
| 13917 | *-Buoy No. "2".* | 17° 54.4′ N<br>76° 45.8′ W | **Fl.R.**<br>period 10s | | | STARBOARD (B)<br>R, conical. | |
| | -RACON | | **K(– • –)** | | | | |
| | PORT ROYAL: | | | | | | |
| 13924<br>*J 5297* | -Gun Cay, S. end of shoal. | 17° 55.6′ N<br>76° 50.2′ W | **Fl.R.**<br>period 5s | 20<br>**6** | 5 | Beacon. | |
| 13928<br>*J 5295.9* | -Rackhams Cay Range, front, 2.13 miles 284° to common rear. | 17° 55.5′ N<br>76° 50.3′ W | **Fl.G.**<br>period 5s | 30<br>**9** | 8 | Beacon. | |
| 13932<br>*J 5296* | - -Lazaretto, common rear. | 17° 56.2′ N<br>76° 52.4′ W | **Fl.W.**<br>period 3s<br>fl. 0.5s, ec. 2.5s | 92<br>**28** | | White cairn. | 2 F.R. (vert.) on mast 1.6 miles NNW.<br>R. lights 2 miles NNW. |
| 13933<br>*J 5296.1* | -Boat Channel Range, Bloomfield, middle, 2.37 miles 249°30′ to common rear. | 17° 57.0′ N<br>76° 50.1′ W | **Q.G.** | | | Green beacon, can topmark. | |
| 13934<br>*J 5296.4* | -Boat Channel, Angel, front 2.93 miles 249°30′ to common rear. | 17° 57.2′ N<br>76° 49.5′ W | **Q.W.** | | | Red beacon, white stripes, red ball topmark. | |
| 13936<br>*J 5298* | -Beacon Shoal, S. extremity. | 17° 55.7′ N<br>76° 50.8′ W | **Fl.R.**<br>period 1.5s | 18<br>**5** | | Beacon. | |
| 13940<br>*J 5300* | -SW. edge of Harbor Shoal. | 17° 55.9′ N<br>76° 51.0′ W | **Fl.R.**<br>period 3s | 16<br>**5** | 5 | STARBOARD (B)<br>R, beacon. | |
| 13948<br>*J 5301.4* | -Chevannes. | 17° 56.2′ N<br>76° 50.8′ W | **Q.R.** | | | STARBOARD (B)<br>R, beacon. | F.R. lights on 4 masts 600 meters S. |
| 13952<br>*J 5304* | -Pelican Spit, N. side of Port Royal Harbor. | 17° 56.6′ N<br>76° 50.7′ W | **Fl.R.**<br>period 5s | 21<br>**6** | 4 | STARBOARD (B)<br>R, beacon. | |
| 13956<br>*J 5302* | -Bustamente, SW. of Gallows Point. | 17° 56.6′ N<br>76° 50.3′ W | **Fl.R.**<br>period 3s | | | STARBOARD (B)<br>R, beacon. | |

| (1) No. | (2) Name and Location | (3) Position | (4) Characteristic | (5) Height | (6) Range | (7) Structure | (8) Remarks |
|---|---|---|---|---|---|---|---|
| | | | **JAMAICA** | | | | |
| | KINGSTON HARBOR: | | | | | | |
| 13960<br>*J 5306* | -Currey's Gate. | 17° 57.0′ N<br>76° 50.9′ W | **Fl.R.**<br>period 1.5s | | | STARBOARD (B)<br>R, beacon. | |
| 13962<br>*J 5307.5* | -Delbert Sicard. | 17° 56.7′ N<br>76° 51.5′ W | **Fl.G.**<br>period 5s | | | PORT (B)<br>G, beacon. | |
| 13964<br>*J 5307* | -Morton. | 17° 57.2′ N<br>76° 51.2′ W | **Fl.G.**<br>period 1.5s | 22<br>**7** | 6 | PORT (B)<br>G, beacon. | |
| 13976<br>*J 5308* | -Two Sisters, near W. extremity of Middle Ground, E. side of ship channel. | 17° 57.5′ N<br>76° 50.7′ W | **Q.R.** | 18<br>**5** | | STARBOARD (B)<br>R, beacon. | |
| 13980<br>*J 5312* | -Burial Ground. | 17° 57.5′ N<br>76° 50.9′ W | **Fl.G.**<br>period 3s | 22<br>**7** | | PORT (B)<br>G, beacon. | |
| 13984<br>*J 5309* | -Sphinx. | 17° 57.6′ N<br>76° 50.6′ W | **Fl.R.**<br>period 5s | 18<br>**5** | | STARBOARD (B)<br>R, beacon. | |
| 13988<br>*J 5313* | -Augusta. | 17° 57.9′ N<br>76° 50.7′ W | **Fl.G.**<br>period 5s | | | PORT (B)<br>G, beacon. | *Reported destroyed (1988).* |
| 13992<br>*J 5310* | -Mammee. | 17° 57.9′ N<br>76° 50.4′ W | **Fl.R.**<br>period 1.5s | 18<br>**5** | | STARBOARD (B)<br>R, beacon. | |
| 13996<br>*J 5314* | -St. Albans. | 17° 58.0′ N<br>76° 50.4′ W | **Fl.G.**<br>period 1.5s | 22<br>**7** | | PORT (B)<br>G, beacon; 20. | *Reported destroyed, marked by green buoy 38 meters NNE. (1988).* |
| 14000<br>*J 5317* | -East Horseshoe. | 17° 58.0′ N<br>76° 49.9′ W | **Fl.R.**<br>period 3s | 26<br>**8** | | STARBOARD (B)<br>R, beacon; 20. | |
| 14004<br>*J 5316* | -Hunts Bay. | 17° 57.9′ N<br>76° 49.9′ W | **Fl.G.**<br>period 3s | | | PORT (B)<br>G, beacon. | |
| 14008<br>*J 5320* | -Greenwich. | 17° 58.3′ N<br>76° 49.6′ W | **Fl.R.**<br>period 3s | 17<br>**5** | | STARBOARD (B)<br>R, beacon. | |
| 14036<br>*J 5321.8* | -Newport "B". | 17° 58.6′ N<br>76° 50.3′ W | **Q.R.** | | | STARBOARD (B)<br>R, beacon. | |
| 14040<br>*J 5318* | -Middle Ground. | 17° 57.6′ N<br>76° 49.5′ W | **Fl.R.**<br>period 5s | 17<br>**5** | | STARBOARD (B)<br>R, beacon. | |
| 14044<br>*J 5325* | -Pond Mouth. | 17° 57.7′ N<br>76° 48.6′ W | **Fl.G.**<br>period 1.5s | 22<br>**7** | | PORT (B)<br>G, beacon; 20. | |
| 14048<br>*J 5325.3* | -Pickering. | 17° 57.0′ N<br>76° 48.4′ W | **Fl.R.**<br>period 1.5s | | | STARBOARD (B)<br>R, beacon. | |
| 14052<br>*J 5325.5* | -Tupper. | 17° 56.9′ N<br>76° 47.9′ W | **Fl.R.**<br>period 3s | | | STARBOARD (B)<br>R, beacon. | |
| 14054<br>*J 5325.82* | -Royal Jamaican Yacht Club Marina, E side of entrance. | 17° 56.6′ N<br>76° 46.5′ W | **Fl.G.**<br>period 3s | | | Pile. | |
| 14056<br>*J 5326* | -Shell pier, on each end of pier. | 17° 57.8′ N<br>76° 44.7′ W | **2 Q.R.** | | | | Q.R. shown from eastern dolphin. |
| 14060<br>*J 5295* | Wreck Reef. | 17° 49.7′ N<br>76° 55.3′ W | **Fl.R.**<br>period 5s | 25<br>**8** | 6 | Iron column, red and white bands; 22. | **Radar reflector.** |
| | PORTLAND BIGHT: | | | | | | |
| 14068<br>*J 5328.6* | -Bare Bush Cay. | 17° 45.2′ N<br>77° 02.0′ W | **Fl.R.**<br>period 10s | 28<br>**9** | 6 | White metal column, red bands; 13. | **Radar reflector.** |
| 14072<br>*J 5328* | -Pigeon Island Range, common front. | 17° 47.7′ N<br>77° 04.4′ W | **Fl.W.**<br>period 3s<br>fl. 1s, ec. 2s | 25<br>**8** | 9 | White metal column, round daymark on ESE side; 26. | |
| 14076<br>*J 5328.1* | --Rear, on pumping station 6.07 miles 294°43′ from common front. | 17° 50.1′ N<br>77° 10.2′ W | **Oc.W.**<br>period 5s<br>lt. 4s, ec. 1s | 131<br>**40** | **16** | White metal structure; 39. | |

| (1) No. | (2) Name and Location | (3) Position | (4) Characteristic | (5) Height | (6) Range | (7) Structure | (8) Remarks |
|---|---|---|---|---|---|---|---|
| | | | **JAMAICA** | | | | |
| 14080 *J 5327.9* | ---Rear, 0.5 mile 343°20′ from common front. | 17° 48.2′ N 77° 04.5′ W | **L.Fl.W.** period 6s fl. 2s, ec. 4s | 80 **24** | 10 | White framework tower, white triangular daymark, point down; 75. | Visible 004°15′ either side of range line. |
| 14084 *J 5329* | -Rocky Point Pier. | 17° 49.1′ N 77° 08.4′ W | **2 F.R.** | | | | 1 light shows from each end. |
| 14088 *J 5332* | -Range, front. | 17° 53.5′ N 77° 08.4′ W | **Fl.R.** period 3s | 26 **8** | | White conical beacon. | |
| 14092 *J 5332.1* | -Rear, 677 meters 300° from front. | 17° 53.7′ N 77° 08.7′ W | **Q.R.** | 41 **12** | | White conical beacon. | |
| 14108 *J 5331* | -Salt River, near mouth. | 17° 50.0′ N 77° 09.7′ W | **Q.W.** | 31 **9** | 7 | White iron column; 28. | |
| 14109 *J 5331.2* | --W. breakwater, head. | 17° 50.1′ N 77° 09.7′ W | **F.G.** | | | | Occasional. |
| 14112 *J 5327* | **Portland Ridge.** | 17° 44.4′ N 77° 09.5′ W | **Fl.(2)W.** period 15s fl. 1s, ec. 1s fl. 1s, ec. 12s | 650 **198** | **20** | Steel framework tower; 115. | |
| 14116 *J 5340* | Kaiser Pier Range, front, outer end. | 17° 51.5′ N 77° 36.2′ W | **F.R.** | 34 **10** | | | |
| 14120 *J 5340.1* | -Rear, 690 meters 347°30′ from front. | 17° 51.9′ N 77° 36.3′ W | **F.R.** | 138 **42** | | Framework tower; 26. | |
| 14124 *J 5341* | **Lovers Leap.** | 17° 52.3′ N 77° 39.5′ W | **Fl.W.** period 10s fl. 1s, ec. 9s | 1739 **530** | **40** | White round tower, red bands; 49. | |
| 14144 *J 5244* | **South Negril Point.** | 18° 14.7′ N 78° 21.7′ W | **Fl.W.R.** period 2s fl. 0.8s, ec. 1.2s | 100 **30** | **15** | White tower; 89. | R. 297°-305°, W.-161°, R.-shore. |
| 14148 *J 5352* | Pedro Bank, NE. Cay, NW. extremity of Cay. | 17° 03.2′ N 77° 45.5′ W | **Fl.W.** period 5s | 35 **11** | 11 | Beacon, square topmark, red and white bands. | |
| | | | **HAITI** | | | | |
| 14156 *J 5368* | Cap Jacmel. | 18° 10.5′ N 72° 32.9′ W | **Fl.W.** period 6s fl. 0.6s, ec. 5.4s | 127 **39** | 9 | White skeleton tower, red lantern; 20. | |
| 14158 *J 5370* | Ile Vache. | 18° 03.5′ N 73° 34.0′ W | **Q.(6)+L.Fl.W.** period 15s | | | White square tower. | |
| 14160 *J 5376* | Cap Dame Marie. | 18° 36.3′ N 74° 25.7′ W | **Iso.W.** period 5s | 123 **37** | 9 | White square concrete structure surmounted by skeleton framework; 15. | *Reported extinguished (Oct. 1985).* |
| 14164 *J 5380* | Grande Cayemite, N. point. | 18° 38.6′ N 73° 45.5′ W | **V.Q.W.** | 54 **16** | 12 | White metal framework tower, red lantern; 43. | |
| 14168 *J 5382* | **Pointe Ouest (W. Point).** | 18° 55.6′ N 73° 18.0′ W | **Fl.(4)W.** period 15s | 279 **85** | **20** | White metal framework tower. | *Reported extinguished (Jan. 1999).* |
| 14172 *J 5386* | Banc de Rochelois, in Canal de Sud, on Les Pirogues. | 18° 38.2′ N 73° 12.2′ W | **Mo.(A)W.** period 10s | 30 **9** | 9 | White framework tower, black band, red lantern, hut. | |
| 14182 *J 5388* | Miragoane. | 18° 27.2′ N 73° 06.4′ W | **F.R.** | 20 **6** | | Corner of loading chute. | |
| 14184 *J 5384* | Pointe Fantasque, SE. end of Ile de la Gonave. | 18° 41.8′ N 72° 49.2′ W | **Q.(6)+L.Fl.W.** period 15s | 50 **15** | 9 | White metal framework tower, black bands. | |

Lights along the coast of Haiti have been reported to be unreliable.

| (1) No. | (2) Name and Location | (3) Position | (4) Characteristic | (5) Height | (6) Range | (7) Structure | (8) Remarks |
|---|---|---|---|---|---|---|---|
| | | | **HAITI** | | | | |
| | PORT-AU-PRINCE: | | | | | | |
| 14192 *J 5390* | **-Pointe du Lamentin.** | 18° 33.4′ N 72° 24.5′ W | **Fl.W.** period 3s fl. 0.3s, ec. 2.7s | 106 **32** | **16** | White round metal tower; 95. | Obscured by trees 109°-126°. |
| 14196 *J 5396* | -Range, front. | 18° 33.0′ N 72° 20.3′ W | **Oc.W.** period 3s | | 12 | N. tower of cathedral chimney. | F.R. on Port Captain's office 0.5 mile WNW. *Reported extinguished (1992).* |
| 14200 *J 5396.1* | --Rear, near SW. corner of Fort Alexander, 823 meters 104° from front. | 18° 32.8′ N 72° 19.9′ W | **Oc.W.** period 3s | | 12 | | *Reported extinguished (1992).* |
| 14204 *J 5392* | -Range, front. | 18° 32.1′ N 72° 22.8′ W | **F.R.** | | | | |
| 14208 *J 5392.1* | --Rear, inner end of dock, 120 meters 183° from front. | 18° 32.0′ N 72° 22.8′ W | **F.G.** | | | | |
| 14212 *J 5399* | -Lafiteau Range front, pier, head. | 18° 41.7′ N 72° 21.2′ W | **F.R.** | | | Black and white beacon; 66. | |
| 14216 *J 5399.1* | --Rear, 304 meters 044°30′ from front. | 18° 41.8′ N 72° 21.1′ W | **F.R.** | | | Black and white beacon on building. | |
| 14220 *J 5402* | Les Arcadins, NW. point. | 18° 48.4′ N 72° 38.9′ W | **Fl.(2)W.** period 5s | 41 **12** | 9 | White round metal tower; 30. | Obscured 358°-012°. |
| 14224 *J 5404* | Pointe de St. Marc. | 19° 02.7′ N 72° 49.0′ W | **Q.(9)W.** period 15s | 96 **29** | 9 | White ball on framework tower. | |
| 14228 *J 5406* | Point Lapierre, N. side of entrance to Gonaives Bay. | 19° 27.3′ N 72° 46.1′ W | **V.Q.(6)+L.Fl.W.** period 10s | 318 **97** | 11 | White square stone tower. | |
| 14230 *J 5408* | **Cap du Mole St. Nicolas.** | 19° 49.3′ N 73° 24.8′ W | **Oc.W.** period 3s lt. 2s, ec. 1s | | **15** | White tower. | |
| | PORT-DE-CAP-HAITIEN: | | | | | | |
| 14231 *J 5410* | **-Pointe Picolet.** | 19° 47.0′ N 72° 11.4′ W | **Fl.W.** period 4s | | **30** | | |
| 14231.1 *J 5410.2* | -No. "1". | 19° 47.1′ N 72° 10.8′ W | **Fl.G.** period 5s | | | PORT (B) G, beacon, topmark. | Channel marked by light beacons. |
| 14231.9 *J 5411.4* | -Passenger berth. | 19° 45.6′ N 72° 11.6′ W | **Oc.R.** period 4s lt. 3s, ec. 1s | | | | |
| 14232 *J 5414* | Ile de la Tortue, E. Point. | 19° 59.8′ N 72° 37.3′ W | **Fl.(2)W.** period 6s fl. 0.5s, ec. 1s fl. 0.5s, ec. 4s | 77 **23** | 14 | White metal framework tower, triangular base; 46. | |
| 14234 *J 5412* | -W. Point. | 20° 04.7′ N 72° 58.0′ W | **V.Q.W.** | | | | |

Lights along the coast of Haiti have been reported to be unreliable.

| | | | | | | | |
|---|---|---|---|---|---|---|---|
| | | | **DOMINICAN REPUBLIC** | | | | |
| 14240 *J 5422* | Cayo Arenas, on Bahia de Monte Cristi. | 19° 52.3′ N 71° 51.9′ W | **L.Fl.W.** period 6s fl. 2s, ec. 4s | 65 **20** | 13 | Red tower, black lantern. | |
| 14244 *J 5424* | Puerto Liberatador, steel pier, head. | 19° 42.6′ N 71° 44.7′ W | **Iso.R.** period 20s | 50 **15** | 10 | White tower, red lantern. | *Reported removed (Mar. 1992).* |

| (1) No. | (2) Name and Location | (3) Position | (4) Characteristic | (5) Height | (6) Range | (7) Structure | (8) Remarks |
|---|---|---|---|---|---|---|---|
| | | | **DOMINICAN REPUBLIC** | | | | |
| 14248 *J 5426* | Cabra Island, NW. side Bahia de Monte Cristi. | 19° 53.4´ N 71° 40.1´ W | **L.Fl.W.** period 12s fl. 3s, ec. 9s | 110 **34** | 13 | White pyramidal steel tower; 50. | |
| 14252 *J 5427* | **El Morro de Monte Cristi.** | 19° 53.7´ N 71° 39.0´ W | **L.Fl.W.** period 8s fl. 2s, ec. 6s | 860 **262** | **25** | White metal tower, square base; 115. | |
| 14254 *J 5427.5* | Punta Rucia AVIATION LIGHT. | 19° 52.3´ N 71° 12.7´ W | **Al.Fl.W.G.** period 10s | | | | |
| 14256 *J 5428* | Punta Patilla. | 19° 54.8´ N 70° 49.9´ W | **Mo.(A)W.** period 10s fl. 1s, ec. 2s fl. 3s, ec. 4s | 80 **24** | 12 | Yellow and black concrete tower; 30. | *Reported extinguished (Mar. 1992).* |
| 14260 *J 5430* | **Puerto Plata.** | 19° 48.8´ N 70° 41.5´ W | **L.Fl.W.** period 6s fl. 2s, ec. 4s | 137 **42** | **18** | Yellow steel framework tower, black lantern; 59. | Occasional. Signal station. |
| 14264 *J 5431* | Puerto Plata Range, front. | 19° 48.6´ N 70° 42.0´ W | **Fl.R.** | | | White concrete tower, red lantern. | *Reported destroyed (Jan. 1995).* |
| 14268 *J 5431.1* | -Rear, 230 meters 218° from front. | 19° 47.9´ N 70° 42.3´ W | **Fl.R.** | | | White concrete tower, red lantern. | |
| 14270 *J 5432* | Puerto Plata AVIATION LIGHT. | 19° 46.2´ N 70° 33.5´ W | **Al.Fl.W.G.** period 10s | | 10 | | |
| 14272 *J 5434* | **Cabo Viejo Frances.** | 19° 40.1´ N 69° 56.2´ W | **L.Fl.W.** period 10s fl. 2s, ec. 8s | 164 **50** | **18** | White pyramidal concrete tower; 85. | Visible 132°-304°. |
| 14276 *J 5441* | Port Sanchez, pier, head. | 19° 13.6´ N 69° 36.6´ W | **Fl.R.** period 6s fl. 1s, ec. 5s | 30 **9** | 6 | White pyramidal tower; 20. | *Reported removed (Mar. 1992).* |
| 14280 *J 5438* | Cabo Samana. | 19° 18.5´ N 69° 08.6´ W | **Fl.W.** period 5s fl. 0.5s, ec. 4.5s | 463 **141** | 10 | White pyramidal skeleton tower; 62. | |
| 14284 *J 5440* | Punta Balandra. | 19° 10.8´ N 69° 13.9´ W | **Fl.W.** period 4s fl. 1s, ec. 3s | 155 **47** | 10 | White framework tower. | |
| 14288 *J 5440.5* | Cayo Vigia. | 19° 11.7´ N 69° 19.6´ W | **Fl.R.** | 23 **7** | 8 | White pyramidal metal tower. | |
| 14292 *J 5442* | Punta Nisibon. | 18° 58.1´ N 68° 46.5´ W | **Fl.(2)W.** period 10s fl. 1s, ec. 2s fl. 1s, ec. 6s | 50 **15** | 12 | White metal tower; 36. | |
| 14296 *J 5444* | Cabo Engano, E. point of island. | 18° 36.8´ N 68° 19.5´ W | **Fl.W.** period 5s fl. 1s, ec. 4s | 141 **43** | 11 | Red and white steel tower; 66. | |
| 14298 *J 5444.5* | Punta Barrachana. | 18° 32.7´ N 68° 21.3´ W | **Iso.R.** period 2s | | | Tower. | *Reported Fl.W. 10s 19M (July 2000).* |
| 14300 *J 5445* | Boca de Yuma. | 18° 23.1´ N 68° 35.5´ W | **Fl.R.** period 11s | 30 **9** | 10 | Red pyramidal steel tower; 30. | |
| | ISLA SAONA: | | | | | | |
| 14304 *J 5446* | **-Isla Saona.** | 18° 06.6´ N 68° 34.5´ W | **Fl.W.** period 10s fl. 1s, ec. 9s | 105 **32** | **16** | White concrete tower. | *Temporarily extinguished (May 1999).* |
| 14308 *J 5447* | -Punta Laguna. | 18° 08.3´ N 68° 44.8´ W | **Fl.W.** period 4s fl. 1s, ec. 3s | 45 **14** | 10 | White concrete tower. | *Temporarily extinguished (May 1999).* |
| 14312 *J 5448* | **La Romana.** | 18° 24.8´ N 68° 57.1´ W | **Fl.W.** period 6s fl. 1s, ec. 5s | 90 **27** | **15** | White framework tower; 69. | |

| (1) No. | (2) Name and Location | (3) Position | (4) Characteristic | (5) Height | (6) Range | (7) Structure | (8) Remarks |
|---|---|---|---|---|---|---|---|
| | | | **DOMINICAN REPUBLIC** | | | | |
| 14316 *J 5450* | San Pedro de Macoris, E. point. | 18° 26.1′ N 69° 17.7′ W | **L.Fl.W.** period 10s fl. 3s, ec. 7s | 49 **15** | 12 | White and red tower. | |
| 14320 *J 5449* | Isla Catalina, Punta Berroa. | 18° 20.5′ N 68° 59.3′ W | **L.Fl.W.** period 8s fl. 2s, ec. 6s | 40 **12** | 10 | Yellow and black concrete tower; 30. | *Reported destroyed (Mar. 1992).* |
| | PUERTO DE ANDRES: | | | | | | |
| 14324 *J 5454* | -La Caleta AVIATION LIGHT. | 18° 25.9′ N 69° 40.1′ W | **Al.Fl.W.G.** period 5s | | 14 | On Aero Radiobeacon tower. | On request. **Aero Radiobeacon.** |
| 14328 *J 5455* | -Range, front. | 18° 26.1′ N 69° 38.0′ W | **Fl.R.** | | 6 | Yellow metal tower; 23. | *Reported extinguished (Mar. 1992).* |
| 14332 *J 5455.1* | --Rear, 118 meters 300° from front. | 18° 26.2′ N 69° 38.0′ W | **Fl.R.** | | 6 | Yellow metal tower; 36. | *Reported extinguished (Mar. 1992).* |
| 14336 *J 5457* | Punta Torrecilla. | 18° 27.8′ N 69° 52.6′ W | **L.Fl.(2)W.** period 10s fl. 2s, ec. 2s fl. 2s, ec. 4s | 135 **41** | 13 | Black tower, white diagonal bands; 125. | |
| | PUERTO DE SANTO DOMINGO: | | | | | | |
| 14344 *J 5458* | -Entrance Range, front. | 18° 28.3′ N 69° 52.6′ W | **F.R.** | | | White concrete tower. | |
| 14348 *J 5458.1* | --Rear, 155 meters 047° from front. | 18° 28.4′ N 69° 52.5′ W | **F.R.** | | | White concrete tower. | |
| | PUERTO DE HAINA: | | | | | | |
| 14352 *J 5463* | -Entrance. | 18° 25.4′ N 70° 01.2′ W | **Dir. F.W.R.G.** | | | Yellow framework tower. | Bearing not reliable. R. lights mark two chimneys 800 meters SSW. |
| 14360 *J 5466* | Punta Palenque. | 18° 13.5′ N 70° 09.0′ W | **Fl.W.** period 7s fl. 1s, ec. 6s | 45 **14** | 12 | White concrete tower; 30. | |
| 14364 *J 5468* | **Boca Canasta.** | 18° 14.4′ N 70° 19.6′ W | **F.R., Fl.R.** (vert.) | | **22** | Mast. | |
| 14368 *J 5470* | Punta Salinas, Bahia de las Calderas. | 18° 12.4′ N 70° 31.8′ W | **Fl.W.** period 3s fl. 0.3s, ec. 2.7s | 98 **30** | 10 | Red pyramidal steel tower; 40. | |
| 14376 *J 5475* | **Puerto Viejo de Azua.** | 18° 19.7′ N 70° 50.5′ W | **L.Fl.(2)W.** period 10s fl. 2s, ec. 2s fl. 2s, ec. 4s | 75 **23** | **15** | Black metal framework tower. | |
| 14380 *J 5478* | Barahona Harbor Range, front. | 18° 12.1′ N 71° 04.5′ W | **F.R.** | | 6 | White pyramidal tower; 45. | Occasional. |
| 14384 *J 5478.1* | -Rear, 85 meters 243° from front. | 18° 12.3′ N 71° 04.6′ W | **F.R.** | | | White pyramidal tower; 60. | Occasional. |
| 14388 *J 5482* | Isla Alto Velo. | 17° 28.5′ N 71° 38.5′ W | **Fl.(2)W.** period 10s fl. 1s, ec. 2s fl. 1s, ec. 6s | 535 **163** | 13 | Yellow concrete tower, black bands, black lantern. | *Reported extinguished (1992).* |
| 14392 *J 5480* | Punta Beata. | 17° 36.3′ N 71° 25.4′ W | **Fl.W.** period 9s fl. 1s, ec. 8s | 80 **24** | 14 | Concrete tower. | |
| 14396 *J 5482.5* | Los Frailes. | 17° 38.0′ N 71° 40.9′ W | **Q.R.** | 32 **10** | 5 | | *Reported removed (Mar. 1992).* |
| 14400 *J 5483* | Anse Joseph, jetty, head. | 17° 55.2′ N 71° 39.0′ W | **F.R.** | | 8 | | |

| (1) No. | (2) Name and Location | (3) Position | (4) Characteristic | (5) Height | (6) Range | (7) Structure | (8) Remarks |
|---|---|---|---|---|---|---|---|
| | | | **DOMINICAN REPUBLIC** | | | | |
| 14404 *J 5484* | Pedernales. | 18° 02.2′ N 71° 44.9′ W | **L.Fl.W.** period 12s fl. 5s, ec. 7s | 40 **12** | 11 | White metal tower, red lantern. | |
| | | | **PUERTO RICO** | | | | |
| 14412 *J 5486* | Isla Mona, on Cabo Noroeste. | 18° 06.6′ N 67° 54.5′ W | **Fl.W.** period 5s | 323 **98** | 14 | Steel tower; 40. | Light may be obscured by land masses when viewed from approximate bearings 140° and 270°. |
| 14416 *J 5488* | Punta Higuero. | 18° 21.7′ N 67° 16.2′ W | **Oc.W.** period 4s lt. 3s, ec. 1s | 90 **27** | 9 | Gray round tower; 69. | |
| 14420 *J 5490* | **Punta Borinquen.** | 18° 29.8′ N 67° 08.9′ W | **Fl.(2)W.** period 15s fl. 0.5s, ec. 4s fl. 0.5s, ec. 10s | 292 **89** | **24** | Gray round tower. | |
| 14424 *J 5491* | Ramey Air Force Base AVIATION LIGHT. | 18° 30.0′ N 67° 08.3′ W | **Al.W.G.** period 10s | 297 **91** | | | |
| 14428 *J 5492.6* | Arecibo AVIATION LIGHT. | 18° 27.0′ N 66° 40.4′ W | **Al. Fl.W.G.** | | | | |
| 14432 *J 5492* | Arecibo, on Punta Morillos. | 18° 29.0′ N 66° 41.9′ W | **Fl.W.** period 5s | 120 **37** | 14 | White hexagonal tower attached to square flat roofed dwelling. | |
| | BAHIA DE SAN JUAN: | | | | | | |
| 14436 *J 5494* | **-Puerto San Juan.** | 18° 28.3′ N 66° 07.4′ W | **Fl.(3)W.** period 40s fl. 1.3s, ec. 8.7s fl. 1.3s, ec. 8.7s fl. 1.3s, ec. 18.7s | 181 **55** | **24** | Buff square tower, octagonal base; 51. | Obscured 281°-061°. |
| 14438 *J 5495.4* | -Cabras. | 18° 28.5′ N 66° 08.4′ W | **Iso.W.** period 6s | 44 **13** | 9 | Tower, red and white diamond daymark. | |
| 14440 *J 5496* | -Range, W. side of harbor, front. | 18° 27.4′ N 66° 07.7′ W | **Q.G.** | 23 **7** | | Skeleton tower on piles, red rectangular daymark with white stripe. | Visible 0.5° each side of range line. |
| | -Passing Light | | **Fl.W.** period 2.5s | 27 **8** | 5 | | |
| 14444 *J 5496.1* | - -Rear, 220 meters 180°30′ from front. | 18° 27.3′ N 66° 07.7′ W | **Iso.G.** period 6s | 56 **17** | | Skeleton tower, red rectangular daymark white stripe. | Visible 0.5° each side of range line. |
| | - -Passing Light | | **Fl.W.** period 2.5s | 15 **5** | 5 | | |
| 14452 *J 5520* | AVIATION LIGHT. | 18° 26.5′ N 66° 00.3′ W | **Al.Fl.W.G.** period 10s | 185 **56** | | | |
| 14456 *J 5518* | Caballo Channel Range, front. | 18° 26.8′ N 65° 59.9′ W | **2 F.R.** | 20 **6** | | Red and orange diamond daymark; 20. | Private aids. |
| 14460 *J 5518.1* | -Rear, 27 meters 146°30′ from front. | 18° 26.8′ N 65° 59.9′ W | **2 F.R.** | 25 **8** | | Red and orange round daymark; 25. | Private aids. |
| 14464 *J 5528* | **Cabo San Juan.** | 18° 22.9′ N 65° 37.1′ W | **Fl.W.** period 15s fl. 0.7s, ec. 14.3s | 260 **79** | **26** | Round tower, on front of white rectangular dwelling, black band around base; 45. | Storm warnings. |
| 14468 *J 5524* | Las Cucarachas. | 18° 24.0′ N 65° 36.7′ W | **Fl.W.** period 6s fl. 1s, ec. 5s | 38 **12** | 7 | Skeleton tower, green and white diamond daymark; 17. | |

Only major coastal and harbor entrance lighted aids are listed for Puerto Rico and the U.S. Virgin Islands. For other lighted aids in this area, see U.S.C.G. Light List Vol. III.

| (1) No. | (2) Name and Location | (3) Position | (4) Characteristic | (5) Height | (6) Range | (7) Structure | (8) Remarks |
|---|---|---|---|---|---|---|---|
| | | | **PUERTO RICO** | | | | |
| 14472<br>*J 5601* | Cayo Lobito. | 18° 20.0′ N<br>65° 23.5′ W | **Fl.W.**<br>period 6s<br>fl. 1s, ec. 5s | 110<br>**34** | 8 | Skeleton tower, red and white diamond daymark. | |
| 14480<br>*J 5608* | Isla Culebrita. | 18° 18.8′ N<br>65° 13.6′ W | **Fl.W.**<br>period 10s | 305<br>**93** | 13 | Round masonry tower, red trim on flatroofed dwelling; 43. | Obscured 125°-142° by NE. cay. |
| | ISLA DE CULEBRA: | | | | | | |
| 14488<br>*J 5604* | -Punta del Soldado. | 18° 16.7′ N<br>65° 17.2′ W | **Fl.W.**<br>period 2.5s<br>fl. 0.5s, ec. 2s | 65<br>**20** | 5 | Tower, red and white diamond daymark. | |
| 14492<br>*J 5606* | -Punta Melones. | 18° 18.1′ N<br>65° 18.7′ W | **Fl.W.**<br>period 6s | 45<br>**14** | 6 | Tower, red and white diamond daymark. | |
| | ISLA DE VIEQUES: | | | | | | |
| 14496<br>*J 5594* | -Punta Este. | 18° 08.1′ N<br>65° 16.1′ W | **Fl.W.**<br>period 6s<br>fl. 1s, ec. 5s | 43<br>**13** | 7 | Tower, red and white diamond daymark. | |
| 14497<br>*J 5592* | -Punta Mulas. | 18° 09.3′ N<br>65° 26.6′ W | **Oc.R.**<br>period 4s | 68<br>**21** | 7 | White octagonal tower on top of dwelling. | |
| 14508 | Ensenada Honda AVIATION LIGHT. | 18° 14.0′ N<br>65° 38.0′ W | **Fl.W.**<br>period 60s | 119<br>**36** | | | **Radiobeacon** about 1 mile eastward. |
| | For other lighted aids in Sonda de Vieques, use U.S.C.G. Light List Vol. III. | | | | | | |
| 14509<br>*J 5532* | Isla Cabeza de Perro. | 18° 15.0′ N<br>65° 34.6′ W | **Fl.W.R.**<br>period 6s | 80<br>**24** | W. 8<br>R. 6 | Skeleton tower, red and white diamond daymark. | W. 161°-021°, R.-031°, ?obsc.-066°, R.-161°. |
| 14510<br>*J 5533* | Bajo Chinchorro del Sur. | 18° 14.0′ N<br>65° 31.2′ W | **Fl.W.**<br>period 4s | 25<br>**8** | 8 | Tower on piles, red and white diamond daymark. | |
| 14511<br>*J 5536* | Vieques S.W. Channel Range, front, on Isla Cabras. | 18° 12.7′ N<br>65° 36.0′ W | **Q.W.** | 70<br>**21** | | Skeleton tower, white rectangular daymark, red stripe. | Visible all around, higher intensity on range line. |
| 14511.1<br>*J 5536.1* | -Rear, 1,568 meters 025°24′ from front. | 18° 13.5′ N<br>65° 35.6′ W | **Iso.W.**<br>period 6s | 142<br>**43** | | Tower, white rectangular daymark, red stripe. | Visible 4° each side of range line. |
| 14511.2<br>*J 5540* | Roosevelt Roads Harbor Range, front. | 18° 13.7′ N<br>65° 38.1′ W | **Q.W.** | 37<br>**11** | | Skeleton tower, red rectangular daymark, white stripe. | Visible 2° each side of range line. |
| 14511.21<br>*J 5540.1* | -Rear, 731 meters 315° from front. | 18° 14.0′ N<br>65° 38.4′ W | **Iso.W.**<br>period 6s | 66<br>**20** | | Tower, red rectangular daymark, white stripe. | Visible 2° each side of range line. |
| 14512<br>*J 5545* | **Punta Tuna.** | 17° 59.3′ N<br>65° 53.1′ W | **Fl.(2)W.**<br>period 30s<br>fl. 0.5s, ec. 5.1s<br>fl. 0.5s, ec. 23.9s | 111<br>**34** | **16** | White octagonal tower, square flatroofed dwelling; 49. | Storm warnings. |
| 14513<br>*J 5542* | Puerto Yabucoa Range, front. | 18° 03.3′ N<br>65° 50.2′ W | **Q.G.** | 75<br>**23** | | Tower, red rectangular daymark, white stripe. | Visible 1° each side of range line.<br>Private light. |
| 14514<br>*J 5542.01* | -Rear, 832 meters 296°48′ from front. | 18° 03.5′ N<br>65° 50.6′ W | **Iso.G.**<br>period 6s | 140<br>**43** | | Tower, red rectangular daymark, white stripe. | Visible 1° each side of range line.<br>Private light. |
| 14520<br>*J 5552* | Bahia de Jobos. | 17° 56.0′ N<br>66° 17.0′ W | **Fl.W.**<br>period 2.5s<br>fl. 0.5s, ec. 2s | 48<br>**15** | 5 | Triangular skeleton tower, red and white diamond daymark. | |
| 14524<br>*J 5556* | Isla Caja de Muertos. | 17° 53.7′ N<br>66° 31.3′ W | **Fl.W.**<br>period 30s | 297<br>**91** | 10 | Gray cylindrical tower, on center of flat-roofed dwelling; 63. | |
| 14536<br>*J 5560* | -Cayo Cardona, W. side of entrance. | 17° 57.5′ N<br>66° 38.1′ W | **Fl.W.**<br>period 4s<br>fl. 0.4s, ec. 3.6s | 46<br>**14** | 8 | White cylindrical tower on center of front of rectangular flat-roofed building; 36. | |

Only major coastal and harbor entrance lighted aids are listed for Puerto Rico and the U.S. Virgin Islands. For other lighted aids in this area, see U.S.C.G. Light List Vol. III.

| (1) No. | (2) Name and Location | (3) Position | (4) Characteristic | (5) Height | (6) Range | (7) Structure | (8) Remarks |
|---|---|---|---|---|---|---|---|
| | | | **PUERTO RICO** | | | | |
| 14540<br>*J 5564* | -Harbor range, 183 meters S. of Customs Landing, front. | 17° 58.8′ N<br>66° 37.2′ W | **Q.G.** | 49<br>**15** | | Pyramidal skeleton tower, rectangular red daymark, white stripe. | Visible 15° each side of range line. |
| 14544<br>*J 5564.1* | --Rear, 279 meters 015° from front. | 17° 58.9′ N<br>66° 37.2′ W | **Iso.G.**<br>period 6s | 75<br>**23** | | On building roof, rectangular red daymark, white stripe. | Visible 4° each side of range line. |
| | BAHIA DE GUAYANILLA: | | | | | | |
| 14548<br>*J 5569.8* | -Cayo Maria Langa. | 17° 58.0′ N<br>66° 45.1′ W | **Fl.W.**<br>period 2.5s | 42<br>**13** | 8 | Skeleton tower, red and white diamond daymark. | |
| | For other lighted aids in Bahia de Guayanilla, use U.S.C.G Light List Vol. III. | | | | | | |
| 14550<br>*J 5569.9* | -Entrance Range, front. | 17° 58.6′ N<br>66° 45.8′ W | **Q.Y.** | 16<br>**5** | | Dolphin, red rectangular daymark, white stripe. | Visible all around, higher intensity on range line. |
| 14551<br>*J 5569.91* | --Rear, 914 meters 358° from front. | 17° 59.1′ N<br>66° 45.8′ W | **Iso.Y.**<br>period 6s | 36<br>**11** | | Tower on piles, red rectangular daymark, white stripe. | Visible 15° each side of range line. |
| | BAHIA DE GUANICA: | | | | | | |
| 14564<br>*J 5574* | -Range, at Playa de Guanica, front. | 17° 57.9′ N<br>66° 54.6′ W | **Q.R.** | 27<br>**8** | 4 | Skeleton tower ,red rectangular daymark, white stripe. | Visible 4° each side of range line. |
| 14568<br>*J 5574.1* | --Rear, 512 meters 354°30′ from front. | 17° 58.2′ N<br>66° 54.6′ W | **Iso.R.**<br>period 6s | 48<br>**15** | 5 | Skeleton tower, red rectangular daymark, white stripe. | Visible 4° each side of range line. |
| | For other lighted aids in Bahia de Guanica, use U.S.C.G. Light List Vol. III. | | | | | | |
| 14572<br>*J 5578* | **Cabo Rojo.** | 17° 56.0′ N<br>67° 11.5′ W | **Fl.W.**<br>period 20s | 121<br>**37** | **20** | Gray hexagonal tower, attached to flat-roofed dwelling; 46. | |
| | MAYAGUEZ: | | | | | | |
| 14596<br>*J 5582* | -Harbor Range, front. | 18° 13.1′ N<br>67° 09.7′ W | **Q.G.** | 33<br>**10** | | Square tower, red rectangular daymark, white stripe. | Visible 2° each side of range line. |
| 14600<br>*J 5582.1* | --Rear, 327 meters 092°18′ from front. | 18° 13.1′ N<br>67° 09.6′ W | **Oc.G.**<br>period 4s | 87<br>**27** | | Tower on building, red rectangular daymark, white stripe. | Visible 2° each side of range line. |

Only major coastal and harbor entrance lighted aids are listed for Puerto Rico and the U.S. Virgin Islands. For other lighted aids in this area, see U.S.C.G. Light List Vol. III.

## LESSER ANTILLES

| | | | | | | | |
|---|---|---|---|---|---|---|---|
| | VIRGIN ISLANDS (U.S.): | | | | | | |
| | -St. Thomas: | | | | | | |
| 14604<br>*J 5610* | --Savana Island. | 18° 20.2′ N<br>65° 04.9′ W | **Fl.W.**<br>period 4s | 300<br>**91** | 7 | White tower. | |
| 14620<br>*J 5614* | --West Gregerie Channel No. "6". | 18° 20.0′ N<br>64° 56.9′ W | **Fl.R.**<br>period 4s<br>fl. 0.4s, ec. 3.6s | 16<br>**5** | 4 | Red triangular daymark on dolphin. | R. lights on Crown Mountain 2.1 miles NW. |
| | --St. Thomas Harbor: | | | | | | |
| 14624<br>*J 5618* | ---Berg Hill Range, front. | 18° 20.7′ N<br>64° 56.0′ W | **Q.G.** | 197<br>**60** | | Skeleton tower, rectangular red daymark, white stripe. | Visible 2° each side of range line. |

Only major coastal and harbor entrance lighted aids are listed for Puerto Rico and the U.S. Virgin Islands. For other lighted aids in this area, see U.S.C.G. Light List Vol. III.

| (1) No. | (2) Name and Location | (3) Position | (4) Characteristic | (5) Height | (6) Range | (7) Structure | (8) Remarks |
|---|---|---|---|---|---|---|---|
| | | | **LESSER ANTILLES** | | | | |
| 14628<br>*J 5618.1* | ----Rear, 114 meters 344° from front. | 18° 20.7′ N<br>64° 56.0′ W | **Oc.G.**<br>period 4s<br>lt. 3s, ec. 1s | 302<br>**92** | | Skeleton tower, red rectangular daymark, white stripe. | Visible 2° each side of range line. |
| 14632<br>*J 5628* | ---Buck Island, summit, E. side of harbor entrance. | 18° 16.7′ N<br>64° 53.5′ W | **Fl.W.**<br>period 4s<br>fl. 0.4s, ec. 3.6s | 139<br>**42** | 8 | On skeleton tower. | |
| 14636<br>*J 5629* | --Current Rock. | 18° 18.9′ N<br>64° 50.1′ W | **Fl.W.**<br>period 6s | 20<br>**6** | 6 | Skeleton tower, red and white diamond daymark. | Intensified on bearings 060° and 219°. |
| | -St. John: | | | | | | |
| 14644<br>*J 5630* | --Two Brothers. | 18° 20.6′ N<br>64° 49.0′ W | **Fl.W.**<br>period 6s<br>fl. 1s, ec. 5s | 23<br>**7** | 5 | Skeleton tower, red and white diamond daymark. | |
| 14648<br>*J 5631* | --Steven Cay. | 18° 19.9′ N<br>64° 48.5′ W | **Fl.W.**<br>period 4s<br>fl. 0.4s, ec. 3.6s | 14<br>**4** | 5 | Skeleton tower, red and white diamond daymark. | |
| 14652<br>*J 5632* | --Cruz Bay. | 18° 20.0′ N<br>64° 47.9′ W | **Fl.W.**<br>period 4s | 12<br>**4** | 5 | Pile, red and white diamondshaped daymark. | |
| | -St. Croix: | | | | | | |
| 14656<br>*J 5640* | **--Hams Bluff.** | 17° 46.1′ N<br>64° 52.3′ W | **Fl.(2)W.**<br>period 30s<br>fl. 0.2s, ec. 9.8s<br>fl. 0.2s, ec. 19.8s | 394<br>**120** | **16** | White round tower. | Visible 053°-265°, partially obscured 053°-062°.<br>Storm warnings. |
| 14660<br>*J 5639* | --Frederiksted Harbor, S. side of root of wharf. | 17° 42.9′ N<br>64° 53.0′ W | **Fl.W.R.**<br>period 4s<br>fl. 0.4s, ec. 3.6s | 42<br>**13** | W. 8<br>R. 6 | Skeleton tower, red and white diamond daymark. | R. 000°-044°30′, W.-137°, R.-180°. |
| 14664<br>*J 5642* | --Christiansted Harbor Entrance Channel Range, front (Fort Louise Agusta). | 17° 45.3′ N<br>64° 41.7′ W | **Q.W.** | 45<br>**14** | | Skeleton tower, red rectangular daymark, white stripe. | Intensified on range line. |
| 14668<br>*J 5642.1* | ---Rear, 672 meters 164° from front. | 17° 45.0′ N<br>64° 41.6′ W | **Iso.W.**<br>period 6s | 93<br>**28** | | Skeleton tower, red rectangular daymark, white stripe. | Intensified on range line. |
| 14672<br>*J 5646* | --Buck Island. | 17° 47.2′ N<br>64° 37.1′ W | **Fl.W.**<br>period 4s<br>fl. 0.4s, ec. 3.6s | 339<br>**103** | 6 | Red pyramidal skeleton tower. | |
| 14673<br>*J 5647.5* | --Krause Lagoon Channel No. "4". | 17° 41.0′ N<br>64° 45.4′ W | **Fl.R.**<br>period 4s | 18<br>**5** | | Red triangular daymark, on pile. | Private light. |
| 14674<br>*J 5647.17* | --Lime Tree Bay Channel No. "5". | 17° 40.9′ N<br>64° 44.5′ W | **Fl.G.**<br>period 4s | 14<br>**4** | | Green square daymark, on pile. | Private light. |
| 14688<br>*J 5638* | --Southwest Cape. | 17° 40.8′ N<br>64° 54.0′ W | **Fl.W.**<br>period 6s<br>fl. 1s, ec. 5s | 45<br>**14** | 7 | Gray skeleton tower. | |
| 14692<br>*J 5649* | --AVIATION LIGHT. | 17° 42.5′ N<br>64° 47.8′ W | **Al.Fl.W.G.**<br>period 10s | 249<br>**76** | | | |
| | VIRGIN ISLANDS (U.K.): | | | | | | |
| | -Tortola: | | | | | | |
| 14694<br>*J 5634* | --Sopers Hole. Passenger terminal, SW. end. | 18° 23.4′ N<br>64° 42.2′ W | **F.R.** | 16<br>**5** | | | |
| 14696<br>*J 5635* | --Roadtown Range, front (Road Harbor). | 18° 25.3′ N<br>64° 37.1′ W | **F.R.** | 37<br>**11** | 3 | Administration building. | F.R. lights on radio mast 1.5 miles WNW.<br>Aero.F.R., F.W. (occas.) 3 miles E. |
| 14696.1<br>*J 5635.1* | ---Rear, about 40 meters 290° from front. | 18° 25.3′ N<br>64° 37.1′ W | **F.R.** | 52<br>**16** | 3 | Administration building. | |

Only major coastal and harbor entrance lighted aids are listed for Puerto Rico and the U.S. Virgin Islands. For other lighted aids in this area, see U.S.C.G. Light List Vol. III.

| (1) No. | (2) Name and Location | (3) Position | (4) Characteristic | (5) Height | (6) Range | (7) Structure | (8) Remarks |
|---|---|---|---|---|---|---|---|
| | | | **LESSER ANTILLES** | | | | |
| 14697<br>*J 5635.4* | --Breakwater. | 18° 25.5′ N<br>64° 36.9′ W | **Fl.R.**<br>period 3s | | | | |
| 14697.5<br>*J 5635.3* | --Cruise Ship Dock. | 18° 25.3′ N<br>64° 36.7′ W | **Fl.W.**<br>period 3s | | | Dolphin. | |
| 14698<br>*J 5635.7* | --Fat Hogs Bay. | 18° 26.1′ N<br>64° 33.6′ W | **Fl.(2)W.**<br>period 5s | 25<br>**8** | 5 | | |
| 14699<br>*J 5636.5* | --Bellamy Cay, off Beef Island. | 18° 27.0′ N<br>64° 31.9′ W | **F.W.** | | | White mast. | |
| | -Virgin Gorda: | | | | | | |
| 14700<br>*J 5633* | **--Pajaros Point.** | 18° 30.2′ N<br>64° 19.5′ W | **Fl.(3)W.**<br>period 15s | 200<br>**61** | **16** | | |
| 14702<br>*J 5632.5* | --Anegada, W. end. | 18° 44.8′ N<br>64° 24.7′ W | **Fl.W.**<br>period 10s | 62<br>**19** | 10 | | |
| 14704<br>*J 5637* | -Ginger Island. | 18° 23.5′ N<br>64° 28.1′ W | **Fl.W.**<br>period 5s | 498<br>**152** | 14 | Yellow tower; 13. | |
| 14708<br>*J 5636* | -Salt Island, NW. corner of island. | 18° 22.5′ N<br>64° 32.1′ W | **Fl.W.**<br>period 10s | 175<br>**53** | 14 | | |
| | LEEWARD ISLANDS: | | | | | | |
| | -Anguilla (U.K.): | | | | | | |
| 14712<br>*J 5650* | **--Sombrero.** | 18° 35.2′ N<br>63° 25.6′ W | **Fl.W.**<br>period 10s<br>fl. 0.1s, ec. 9.9s | 92<br>**28** | **17** | White column. | |
| | -RACON | | **T(–)** | | 10 | | |
| 14716<br>*J 5656* | --Anguillita Island. | 18° 09.4′ N<br>63° 10.6′ W | **Fl.(2)W.**<br>period 15s<br>fl. 0.5s, ec. 1.5s<br>fl. 0.5s, ec. 12.5s | 48<br>**15** | 5 | Metal skeleton tower, red top; 26. | |
| 14720<br>*J 5656.5* | --Road Point. | 18° 12.2′ N<br>63° 05.7′ W | **Fl.(2)W.R.**<br>period 14s | 59<br>**18** | W. 10<br>R. 6 | White concrete triangular structure; 16. | W. 070°-089°, R.-116°, W.-218°. |
| 14722<br>*J 5656.8* | --Windward Point. | 18° 16.5′ N<br>62° 58.2′ W | **Fl.(3)W.**<br>period 14.5s | 82<br>**25** | | Framework structure; 33. | 2 R. lights on radio mast 4.4 miles SW. |
| | -Sint Martin (N.): | | | | | | |
| 14724<br>*J 5660* | **--Groot Baai.** | 18° 00.8′ N<br>63° 03.6′ W | **Fl.(2)W.**<br>period 10s | 120<br>**37** | **15** | Wooden post; 6. | Visible 300°-096°. |
| 14728<br>*J 5659* | --Simson Baai AVIATION LIGHT. | 18° 02.5′ N<br>63° 06.7′ W | **Al.Fl.W.G.**<br>period 6s | 52<br>**16** | 13 | On control tower. | |
| | -St. Martin (F.): | | | | | | |
| 14730<br>*J 5657.5* | --Breakwater, head, N. end. | 18° 06.9′ N<br>63° 02.4′ W | **Fl.R.**<br>period 2.5s<br>fl. 0.5s, ec. 2s | 10<br>**3** | 8 | White framework tower, red top; 6. | |
| 14731<br>*J 5657.6* | ---Spur. | 18° 06.9′ N<br>63° 02.4′ W | **Fl.G.**<br>period 2.5s<br>fl. 0.5s, ec. 2s | 10<br>**3** | 8 | White framework tower, green top. | |
| 14731.5<br>*J 5657.7* | --Gailsbay, jetty. | 18° 04.9′ N<br>63° 05.1′ W | **Fl.(3)W.R.G.**<br>period 12s | 33<br>**10** | W. 8<br>R. 6<br>G. 6 | Metal post. | |
| 14732<br>*J 5658* | --Baie du Marigot. | 18° 04.2′ N<br>63° 05.2′ W | **Fl.W.R.G.**<br>period 4s | 66<br>**20** | W. 11<br>R. 8<br>G. 8 | White tower, red top; 33. | R. 104°-126°, W.-132°, G.-185°, obsc.-104°. |

Only major coastal and harbor entrance lighted aids are listed for Puerto Rico and the U.S. Virgin Islands. For other lighted aids in this area, see U.S.C.G. Light List Vol. III.

| (1) No. | (2) Name and Location | (3) Position | (4) Characteristic | (5) Height | (6) Range | (7) Structure | (8) Remarks |
|---|---|---|---|---|---|---|---|
| | **LESSER ANTILLES** | | | | | | |
| | -St. Barthelemy (F.): | | | | | | |
| 14736<br>*J 5664* | --Fort Gustavia. | 17° 54.3′ N<br>62° 51.2′ W | **Fl.(3)W.R.G.**<br>period 12s | 210<br>**64** | W. 11<br>R. 8<br>G. 8 | White truncated tower, red top; 29. | R. 340°-095°, W.-111°, G.-160°, obsc.-340°. |
| | -Saba (N.): | | | | | | |
| 14737<br>*J 5667* | --Mount Scenery AVIATION LIGHT. | 17° 38.1′ N<br>63° 14.3′ W | **F.R.** | 3084<br>**940** | | Radio mast. | |
| 14738<br>*J 5667.3* | **--St. Johns.** | 17° 37.2′ N<br>63° 14.5′ W | **Fl.(2)W.**<br>period 10s | | **15** | | |
| 14739<br>*J 5667.5* | --Fort Bay, breakwater. | 17° 37.0′ N<br>63° 15.1′ W | **Fl.(3)R.** | | | | |
| 14739.5<br>*J 5667.7* | ---Pier. | 17° 36.9′ N<br>63° 15.0′ W | **Fl.(3)G.** | | | | |
| | -St. Eustatius (N.): | | | | | | |
| 14740<br>*J 5668* | --Tumbledown Dick Bay, oil pier, head. | 17° 29.4′ N<br>63° 00.1′ W | **Fl.W.**<br>period 5s<br>fl. 0.5s, ec. 4.5s | | 10 | Dolphin. | |
| 14742<br>*J 5668.5* | **--Oranjestad.** | 17° 28.8′ N<br>62° 59.2′ W | **Fl.(3)W.**<br>period 15s | 131<br>**40** | **17** | | |
| 14743<br>*J 5668.7* | --Gallows Bay Breakwater. | 17° 28.6′ N<br>62° 59.3′ W | **Fl.G.**<br>period 5s | | 6 | | |
| | -St. Christopher (St. Kitts and Nevis): | | | | | | |
| 14744<br>*J 5670* | --Sandy Point Town, on jetty. | 17° 22.0′ N<br>62° 51.4′ W | **F.R.** | | | | |
| 14745<br>*J 5675* | --Half Moon Point. | 17° 19.1′ N<br>62° 42.2′ W | **Oc.R.**<br>period 2s<br>lt. 1.5s, ec. 0.5s | | | Tower. | |
| | | | **F.R.** | | | | |
| | --Basseterre Bay: | | | | | | |
| 14752<br>*J 5672* | ---Fort Thomas. | 17° 17.3′ N<br>62° 44.2′ W | **F.R.** | 67<br>**20** | | Metal mast; 17. | Aero. Al.Fl.W.G. (occas.) 1.6 miles NE. |
| 14754<br>*J 5673.21* | ---Market building. | 17° 17.6′ N<br>62° 43.6′ W | **Q.R.** | 20<br>**6** | 5 | Green building, tan roof. | |
| 14755.6<br>*J 5673.14* | ---Cruise ship terminal, S. dolphin. | 17° 17.2′ N<br>62° 43.4′ W | **Fl.Y.** | | | | |
| 14756<br>*J 5674* | ---Fort Smith, E. side of harbor. | 17° 17.3′ N<br>62° 42.6′ W | **F.G.** | 35<br>**11** | 2 | Concrete block; 20. | Fl.W. 2s 2M on dolphin 370 meters NW. |
| | -St. Christopher (St. Kitts and Nevis): | | | | | | |
| 14760<br>*J 5678* | --Charlestown, root of pier. | 17° 08.2′ N<br>62° 36.9′ W | **F.R.** | 15<br>**5** | | Post. | Iso.R. light on radio mast 0.7 mile SSE. |
| 14764<br>*J 5678.5* | --Dogwood Point. | 17° 05.7′ N<br>62° 36.4′ W | **Fl.W.**<br>period 10s | 29<br>**9** | | | *Temporarily extinguished. (1985).* |
| | -Montserrat (U.K.): | | | | | | |
| 14765<br>*J 5686* | --Plymouth, jetty root. | 16° 42.3′ N<br>62° 13.3′ W | **F.R.** | | | Terminal building; 33. | Difficult to distinguish. |
| 14766.5<br>*J 5687.5* | --Castle Peak AVIATION LIGHT. | 16° 42.5′ N<br>62° 10.9′ W | **Fl.R.**<br>period 1.5s | 3179<br>**969** | 6 | Mast; 180. | Obstruction light. |

Only major coastal and harbor entrance lighted aids are listed for Puerto Rico and the U.S. Virgin Islands. For other lighted aids in this area, see U.S.C.G. Light List Vol. III.

| (1) No. | (2) Name and Location | (3) Position | (4) Characteristic | (5) Height | (6) Range | (7) Structure | (8) Remarks |
|---|---|---|---|---|---|---|---|
| | | | **LESSER ANTILLES** | | | | |
| 14767<br>*J 5688* | --Blackburne Airport AVIATION LIGHT. | 16° 45.5′ N<br>62° 09.5′ W | **Al.Fl.W.G.**<br>period 6s | 33<br>**10** | | | Obstruction light.<br>*Reported visible 8 miles.*<br>Occasional. |
| 14767.2<br>*J 5688.2* | ---AVIATION LIGHT. | 16° 45.9′ N<br>62° 09.9′ W | **Oc.R.**<br>period 1.5s | 197<br>**60** | | | Obstruction light.<br>*Reported visible 8 miles.*<br>Occasional. |
| | -Antigua: | | | | | | |
| 14768<br>*J 5690* | --Sandy Island. | 17° 08.1′ N<br>61° 55.6′ W | **Fl.W.**<br>period 15s<br>fl. 1.5s, ec. 13.5s | 53<br>**16** | 13 | Aluminium framework tower; 52. | *Temporarily extinguished (1998).* |
| | --St. John's Harbor: | | | | | | |
| 14772<br>*J 5694* | ---Pillar Rock. | 17° 07.7′ N<br>61° 52.7′ W | **Fl.G.**<br>period 4s | 106<br>**32** | 5 | White house. | Visible 067°-093°, obscured-108°, visible thence to shore SE. of light. |
| 14774<br>*J 5695* | ---Range, front. | 17° 07.1′ N<br>61° 50.6′ W | **Iso.R.**<br>period 6s | 62<br>**19** | 6 | Metal mast, red square daymark; 56. | |
| 14776<br>*J 5695.1* | ----Rear, 440 meters 113° from front. | 17° 07.0′ N<br>61° 50.4′ W | **Iso.R.**<br>period 6s | 92<br>**28** | 6 | Red metal mast, red square daymark; 30. | |
| 14784<br>*J 5696* | ---Fort James. | 17° 07.8′ N<br>61° 51.8′ W | **Fl.R.**<br>period 4s | 48<br>**15** | 5 | White column; 8. | Visible 344°-shore. |
| 14792<br>*J 5698* | ---Range, front. | 17° 01.5′ N<br>61° 46.5′ W | **Q.G.** | 75<br>**23** | | Wooden pile structure, red triangular daymark; 33. | |
| 14796<br>*J 5698.1* | ----Rear, 290 meters 029° from front. | 17° 01.6′ N<br>61° 46.4′ W | **Iso.G.**<br>period 2s | | | Wooden pile structure, red triangular daymark; 33. | |
| 14798<br>*J 5699.5* | --Prickly Pear Island. | 17° 10.5′ N<br>61° 48.9′ W | **Q.W.** | 26<br>**8** | | Black round metal structure. | |
| | --English Harbor: | | | | | | |
| 14800<br>*J 5698.5* | ---Range, front. | 17° 00.5′ N<br>61° 45.6′ W | **Fl.R.**<br>period 2s | | | | |
| 14804<br>*J 5698.51* | ----Rear, about 450 meters 025° from front. | 17° 00.4′ N<br>61° 45.5′ W | **Fl.R.**<br>period 4s | | | | |
| 14808<br>*J 5697* | **--Cape Shirley.** | 17° 00.0′ N<br>61° 44.9′ W | **Fl.(4)W.**<br>period 20s | 492<br>**150** | **20** | Metal mast with yards; 69. | Visible 264°-084°.<br>*Reported extinguished (Feb. 1987).* |
| | -Guadaloupe (F.): | | | | | | |
| 14812<br>*J 5724* | **--La Desirade.** | 16° 20.0′ N<br>61° 00.4′ W | **Fl.(2)W.**<br>period 10s<br>fl., ec. 2.5s<br>fl., ec. 7.5s | 164<br>**50** | **20** | White structure, red top; 66. | |
| 14816<br>*J 5725* | --Baie Mahault Range, front. | 16° 19.7′ N<br>61° 01.1′ W | **Fl.R.**<br>period 2s<br>fl. 0.4s, ec. 1.6s | 16<br>**5** | 4 | White pylon, red top. | |
| 14820<br>*J 5725.1* | ---Rear, 35 meters 327° from front. | 16° 19.7′ N<br>61° 01.1′ W | **Fl.R.**<br>period 2s | 23<br>**7** | 4 | White pylon, red top. | Synchronized with front. |
| 14825<br>*J 5728* | --Port de Beausejour, jetty, head. | 16° 18.2′ N<br>64° 04.1′ W | **Fl.(2)R.**<br>period 6s | 20<br>**6** | 2 | White pylon, red top. | |
| 14828<br>*J 5727* | --Leading light. | 16° 18.2′ N<br>61° 04.5′ W | **Dir.Oc.(2)W.R.G.**<br>period 6s<br>lt. 3s, ec. 1s<br>lt. 1s, ec. 1s | 23<br>**7** | W. 8<br>R. 6<br>G. 6 | White pylon structure, red top; 23. | R. 250°-335°, W.-339°, G.-056°. |

Only major coastal and harbor entrance lighted aids are listed for Puerto Rico and the U.S. Virgin Islands. For other lighted aids in this area, see U.S.C.G. Light List Vol. III.

| (1) No. | (2) Name and Location | (3) Position | (4) Characteristic | (5) Height | (6) Range | (7) Structure | (8) Remarks |
|---|---|---|---|---|---|---|---|
| | | | **LESSER ANTILLES** | | | | |
| 14832<br>*J 5730* | **--Iles de Petite Terre.** | 16° 10.2′ N<br>61° 06.5′ W | **Fl.(3)W.**<br>period 12s<br>fl. 1s, ec. 1.5s<br>fl. 1s, ec. 1.5s<br>fl. 1s, ec. 6s | 108<br>**33** | **15** | Gray tower, green top, on house; 85. | Visible 213°-185°. |
| 14834<br>*J 5715* | --Vieux-Bourg. | 16° 22.7′ N<br>61° 29.8′ W | **Fl.W.R.G.**<br>period 4s | 20<br>**6** | W. 8<br>R. 5<br>G. 5 | | R. 016°-081°, W.-091°, G.-119°. |
| 14836<br>*J 5716* | --Port Louis. | 16° 25.1′ N<br>61° 32.0′ W | **Q.(9)W.**<br>period 15s | 33<br>**10** | 9 | W. CARDINAL<br>YBY, beacon; 33. | |
| 14840<br>*J 5718* | --Anse Bertrand. | 16° 28.3′ N<br>61° 30.5′ W | **Fl.(2)W.R.G.**<br>period 6s<br>fl. 1s, ec. 1s<br>fl. 1s, ec. 3s | 46<br>**14** | W. 12<br>R. 9<br>G. 6 | White pylon; 26. | R. 120°-163°, W.-170°, G.-200°, obsc.-120°. |
| 14844<br>*J 5722* | --Port du Moule. | 16° 19.9′ N<br>61° 20.6′ W | **Q.W.R.** | 39<br>**12** | W. 9<br>R. 6 | White pylon, green top, on hut; 36. | R. 110°-202°, W.-312°, R.-340°. |
| 14848<br>*J 5723* | --E. side of entrance. | 16° 19.9′ N<br>21° 20.5′ W | **Dir.Fl.(2)W.R.G.**<br>period 6s<br>fl. 1s, ec. 1s<br>fl. 1s, ec. 3s | 23<br>**7** | W. 8<br>R. 6<br>G. 6 | White pylon, red top; 23. | R. 353°-133°, W.-138°, G.-165° (white on Hastings Pass). |
| 14850<br>*J 5723.5* | ---Jetty, head. | 16° 19.8′ N<br>61° 20.5′ W | **Fl.(3)G.**<br>period 12s | | 2 | White pylon, green top; 10. | |
| 14852<br>*J 5731* | --Port de Saint Francois, directional light. | 16° 15.1′ N<br>61° 16.5′ W | **Dir.Q.W.R.G.** | 33<br>**10** | W. 9<br>R. 7<br>G. 7 | White metal framework tower on hut. | R. 345°-358°, W.-002°, G.-015°. |
| | --Pointe-a-Pitre: | | | | | | |
| 14860<br>*J 5734* | **---Ilet a Gozier.** | 16° 11.9′ N<br>61° 29.4′ W | **Fl.(2)R.**<br>period 10s<br>fl. 0.5s, ec. 2s<br>fl. 0.5s, ec. 7s | 79<br>**24** | **21** | White tower, red top; 69. | Visible 259°-115°, obscured by trees on certain bearings toward Pointe Caraibe. |
| 14862<br>*J 5738.5* | --Port de Lauricisque, jetty, head. | 16° 15.0′ N<br>61° 32.9′ W | **Fl.(4)G.**<br>period 15s | 20<br>**6** | 2 | White pylon, green top, green square daymark. | |
| 14864<br>*J 5736* | ---Entrance Range, front, S. end Monroux peninsula. | 16° 13.3′ N<br>61° 31.6′ W | **Dir.Q.W.** | 49<br>**15** | 13 | White pylon, white rectangular topmark; 46. | Intensified 3° either side of range line. |
| 14868<br>*J 5736.1* | ----Rear, Pointe Fouillole, 640 meters 348° from front. | 16° 13.5′ N<br>61° 31.9′ W | **Q.W.** | 69<br>**21** | | White mast, white rectangular daymark; 66. | |
| 14873<br>*J 5739* | --Petit Bourg, jetty. | 16° 11.5′ N<br>61° 35.1′ W | **Fl.(2)G.**<br>period 6s | | 4 | White tripod, green top. | |
| 14874<br>*J 5739.5* | --Goyave. | 16° 08.2′ N<br>61° 34.3′ W | **Fl.(3)G.**<br>period 12s<br>fl. 0.5s, ec. 2s<br>fl. 0.5s, ec. 2s<br>fl. 0.5s, ec. 6.5s | 16<br>**5** | 2 | White tower, green top. | |
| 14878<br>*J 5743* | --Port de Bananier, jetty, head. | 16° 00.1′ N<br>61° 35.7′ W | **Fl.R.**<br>period 2.5s | 20<br>**6** | 4 | White pylon, red top, red triangular daymark. | |
| 14880<br>*J 5702* | --Trois Rivieres. | 15° 58.2′ N<br>61° 38.7′ W | **Iso.W.R.G.**<br>period 4s | 82<br>**25** | W. 10<br>R. 7<br>G. 7 | White tower, green top; 29. | R. 275°-354°, W.-054°, G.-068°. |
| 14882<br>*J 5705* | --Marina, S. breakwater. | 15° 58.9′ N<br>61° 43.0′ W | **Fl.R.**<br>period 4s | 30<br>**9** | 5 | White pylon, red top. | |
| 14882.5<br>*J 5705.2* | --N. breakwater. | 15° 58.9′ N<br>61° 43.0′ W | **Fl.(2)G.**<br>period 6s | | | Green pylon. | |
| 14884<br>*J 5706* | --Basse Terre, on quay, near customhouse. | 15° 59.8′ N<br>61° 43.8′ W | **Fl.W.G.**<br>period 4s | 46<br>**14** | W. 9<br>G. 6 | White metal pylon, green lantern; 39. | W. 325°-110°, G.-135°. |

Only major coastal and harbor entrance lighted aids are listed for Puerto Rico and the U.S. Virgin Islands. For other lighted aids in this area, see U.S.C.G. Light List Vol. III.

| (1) No. | (2) Name and Location | (3) Position | (4) Characteristic | (5) Height | (6) Range | (7) Structure | (8) Remarks |
|---|---|---|---|---|---|---|---|
| | | | **LESSER ANTILLES** | | | | |
| 14888<br>*J 5704* | **--Pointe du Vieux Fort.** | 15° 56.9′ N<br>61° 42.5′ W | **Fl.(2+1)W.**<br>period 15s<br>fl. 0.1s, ec. 2.5s<br>fl. 0.1s, ec. 6.1s<br>fl. 0.1s, ec. 6.1s | 85<br>**26** | **22** | White tower, gray top; 75. | Obscured 297°-331° by Les Saintes.<br>Reserve light. |
| 14892<br>*J 5712* | --Anse a la Barque. | 16° 05.5′ N<br>61° 45.9′ W | **Fl.(2)W.R.G.**<br>period 6s<br>fl. 1s, ec. 1s<br>fl. 1s, ec. 3s | 36<br>**11** | W. 8<br>R. 7<br>G. 7 | White tower. | R. 050°-064°, W.-081°, G.-115°. |
| 14896<br>*J 5710* | --N. side of entrance. | 16° 05.4′ N<br>61° 46.4′ W | **Q.(9)W.**<br>period 15s | 91<br>**28** | 9 | W. CARDINAL<br>YBY, tower, topmark; 23. | |
| | --Les Saintes: | | | | | | |
| 14904<br>*J 5746* | ---Bourg des Saintes, Terre d'en Haut, root of wharf. | 15° 52.1′ N<br>61° 35.0′ W | **Fl.W.R.G.**<br>period 4s | 30<br>**9** | W. 10<br>R. 7<br>G. 7 | White metal framework tower; 26. | R. 075°-142°, W.-154°, G.-160°. |
| | --Marie-Galante: | | | | | | |
| 14908<br>*J 5748* | ---Grand-Bourg, on wharf. | 15° 52.8′ N<br>61° 19.0′ W | **Fl.(2)G.**<br>period 6s<br>fl. 1s, ec. 1s<br>fl. 1s, ec. 3s | 26<br>**8** | 7 | White column, green top; 23. | |
| 14912<br>*J 5750* | ---St. Louis, W. of church. | 15° 57.4′ N<br>61° 18.9′ W | **Fl.G.**<br>period 4s<br>fl. 1s, ec. 3s | 36<br>**11** | 6 | White square tower, green top; 30. | |
| 14916<br>*J 5752* | ---Capesterre Range, front. | 15° 53.8′ N<br>61° 13.1′ W | **Q.R.** | 39<br>**12** | 6 | White square tower, red bands; 23. | Visible 246.5°-051.5°. |
| 14920<br>*J 5752.1* | ----Rear, 100 meters 312°06′ from front. | 15° 53.8′ N<br>61° 13.1′ W | **Q.R.** | 52<br>**16** | 6 | White square tower, red bands; 19. | Visible 246°30′-051°30′. |
| | DOMINICA: | | | | | | |
| 14926<br>*J 5760.4* | -Barroui. | 15° 25.8′ N<br>61° 26.8′ W | **2 F.R.** (vert.) | | | | |
| 14928<br>*J 5700* | -Isla de Aves (V.). | 15° 40.5′ N<br>63° 38.0′ W | **Fl.W.**<br>period 5s<br>fl. 1s, ec. 4s | 62<br>**19** | 11 | Metal structure. | |
| | -RACON | | **A(• –)** | | 14 | | |
| | MARTINIQUE: | | | | | | |
| 14932<br>*J 5772* | **-La Caravelle.** | 14° 46.2′ N<br>60° 53.1′ W | **Fl.(3)W.**<br>period 15s<br>fl. 0.3s, ec. 2.7s<br>fl. 0.3s, ec. 2.7s<br>fl. 0.3s, ec. 8.7s | 423<br>**129** | **22** | Yellow square tower, white lantern; 46. | Visible 113°-345°. |
| 14933<br>*J 5772.3* | -Baie Trinite Range, front. | 14° 45.2′ N<br>60° 58.2′ W | **Iso.W.**<br>period 4s | 20<br>**6** | 8 | White structure; 16. | |
| 14933.1<br>*J 5772.31* | --Rear, 36 meters 284°12′ from front. | 14° 45.2′ N<br>60° 58.3′ W | **Iso.W.**<br>period 4s | 23<br>**7** | 8 | White structure; 20. | |
| 14934<br>*J 5772.5* | -Baie du Francois, directional light. | 14° 38.0′ N<br>60° 53.7′ W | **Dir.Q.W.R.G.** | 108<br>**33** | W. 8<br>R. 6<br>G. 6 | White tower, green top; 30. | R. 200°-245°, W.-248°, G.280° (white sector indicates preferred channel). |
| 14936<br>*J 5773* | -Port Vauclin, N. point. | 14° 33.1′ N<br>60° 50.2′ W | **Dir.Q.W.R.G.** | 46<br>**14** | W. 11<br>R. 9<br>G. 9 | White tower, red top; 23. | R. 220°-230°, W.-232°, G.-250°. |
| 14937<br>*J 5773.5* | --Dique Est, head. | 14° 32.7′ N<br>60° 50.1′ W | **Fl.G.**<br>period 2.5s | 13<br>**4** | 2 | White tower, green top; 10. | |

Only major coastal and harbor entrance lighted aids are listed for Puerto Rico and the U.S. Virgin Islands. For other lighted aids in this area, see U.S.C.G. Light List Vol. III.

| (1) No. | (2) Name and Location | (3) Position | (4) Characteristic | (5) Height | (6) Range | (7) Structure | (8) Remarks |
|---|---|---|---|---|---|---|---|
| | | | **LESSER ANTILLES** | | | | |
| 14937.05<br>*J 5775* | --Baie de Cap Chevalier, Dir Lt 305°. | 14° 26.0′ N<br>60° 49.8′ W | **Dir.Q.W.R.G.** | 30<br>**9** | W. 10<br>R. 7<br>G. 7 | White pole. | R. 291°-304°, W.-306°, G.-319°. |
| 14937.1<br>*J 5774* | --Epi Ouest, head. | 14° 32.8′ N<br>60° 50.1′ W | **Fl.R.**<br>period 2.5s<br>fl. 0.5s, ec. 2s | 10<br>**3** | 2 | White tower, red top; 10. | |
| 14940<br>*J 5776* | **-Ilet Cabrit.** | 14° 23.6′ N<br>60° 52.1′ W | **Fl.(4)W.**<br>period 15s | 141<br>**43** | **20** | Red metal framework tower; 89. | Visible 235°-106° and 107°-108°. |
| | -Marin Bay: | | | | | | |
| 14944<br>*J 5777* | --Point du Marin. | 14° 27.1′ N<br>60° 53.0′ W | **Dir.Q.W.R.G.** | 23<br>**7** | W. 9<br>R. 6<br>G. 6 | White structure, red top; 23. | R. 015°-071°, W.-075°, G.-080°. |
| 14944.5<br>*J 5777.5* | ---N. head, “MA". | 14° 27.1′ N<br>60° 53.1′ W | **Fl.(3)R.**<br>period 12s | 20<br>**6** | 2 | STARBOARD (B)<br>R, beacon, topmark. | |
| 14945<br>*J 5778* | --Banc Major, “MA6". | 14° 27.7′ N<br>60° 52.6′ W | **Fl.(4)G.**<br>period 15s | 7<br>**2** | 2 | PORT (B)<br>G, beacon, topmark. | |
| 14945.2<br>*J 5779* | --Banc du Milieu, “MA5". | 14° 27.7′ N<br>60° 52.5′ W | **Fl.(4)R.**<br>period 15s | 7<br>**2** | 2 | STARBOARD (B)<br>R, beacon, topmark. | |
| 14945.4<br>*J 5779.4* | --Banc de la Douane, “MA8". | 14° 28.0′ N<br>60° 52.2′ W | **Fl.G.**<br>period 2.5s | 7<br>**2** | 2 | PORT (B)<br>G, beacon, topmark. | |
| 14945.6<br>*J 5779.5* | ---“MA10". | 14° 28.1′ N<br>60° 52.2′ W | **Fl.(2)G.**<br>period 6s | 7<br>**2** | 2 | PORT (B)<br>G, beacon, topmark. | |
| 14948<br>*J 5780* | **-Pointe des Negres.** | 14° 36.0′ N<br>61° 05.4′ W | **Fl.W.**<br>period 5s | 118<br>**36** | **24** | White metal framework tower, gray lantern; 92. | Visible 276°-126°.<br>**Aero Radiobeacon** 0.1 mile NNW. |
| | -Fort-de-France: | | | | | | |
| 14956<br>*J 5783* | --Fort St. Louis. | 14° 35.9′ N<br>61° 04.0′ W | **Fl.(4)W.R.G.**<br>period 15s | 102<br>**31** | W. 14<br>R. 11<br>G. 11 | White metal framework tower, red and white rectangular daymarks; 20. | R. 320°-057°, W.-087°, G.-140°, obsc.-320°.<br>2 F.R.(horiz.) and 3 F.R.(vert.) on each of three radio masts 1.2-1.4 miles E. |
| 14960<br>*J 5784* | --Baie du Carenage Range, front. | 14° 36.3′ N<br>61° 03.7′ W | **Iso.G.**<br>period 4s | 135<br>**41** | 14 | White metal framework tower, yellow rectangle, black bands; 39. | Intensified 001°-007°. |
| 14964<br>*J 5784.1* | ---Rear, 145 meters 004° from front. | 14° 36.3′ N<br>61° 03.7′ W | **Iso.G.**<br>period 4s | 164<br>**50** | 14 | White metal framework tower, yellow rectangle, black bands; 46. | Synchronized with front.<br>Intensified 001°-007°. |
| 14968<br>*J 5785.4* | --Quai Ouest, SW. corner. | 14° 36.1′ N<br>61° 03.9′ W | **Oc.R.**<br>period 4s | 3<br>**1** | 6 | Red pedestal. | |
| 14972<br>*J 5785.2* | ---SE. corner. | 14° 36.1′ N<br>61° 03.9′ W | **Oc.G.**<br>period 4s | 3<br>**1** | 6 | Green pedestal. | |
| 14976<br>*J 5785* | --Quai aux Huiles, SW. corner. | 14° 36.1′ N<br>61° 03.8′ W | **Oc.(2)G.**<br>period 6s | 3<br>**1** | 6 | White pedestal. | |
| 14980<br>*J 5785.8* | --Quai des Annexes. | 14° 36.1′ N<br>61° 03.7′ W | **Oc.R.**<br>period 4s | 3<br>**1** | 6 | Red pedestal. | |
| 14981<br>*J 5785.6* | --Quai des Tourelles. | 14° 36.0′ N<br>61° 03.7′ W | **Oc.G.**<br>period 4s | 3<br>**1** | 6 | Green pedestal. | |
| 14982<br>*J 5786* | --Container wharf. | 14° 36.1′ N<br>61° 03.8′ W | **Oc.(2)R.**<br>period 6s | 7<br>**2** | 6 | Red pedestal. | |
| 14983<br>*J 5787* | --No. "7". | 14° 35.6′ N<br>61° 04.0′ W | **Fl.(2)R.**<br>period 6s | | | STARBOARD (B)<br>R, beacon, topmark. | |
| 14983.5<br>*J 5787.4* | --No. "3". | 14° 35.2′ N<br>61° 03.8′ W | **Fl.R.**<br>period 2.5s | | | STARBOARD (B)<br>R, beacon, topmark. | |

Only major coastal and harbor entrance lighted aids are listed for Puerto Rico and the U.S. Virgin Islands. For other lighted aids in this area, see U.S.C.G. Light List Vol. III.

| (1) No. | (2) Name and Location | (3) Position | (4) Characteristic | (5) Height | (6) Range | (7) Structure | (8) Remarks |
|---|---|---|---|---|---|---|---|
| | | | **LESSER ANTILLES** | | | | |
| 14984 *J 5782* | **--Le Lamentin** AVIATION LIGHT. | 14° 35.8′ N 60° 59.8′ W | **Fl.(3+1)W.** period 12s fl. 0.1s, ec. 1.9s fl. 0.1s, ec. 1.9s fl. 0.1s, ec. 3.9s fl. 0.1s, ec. 3.9s | 105 **32** | **20** | | |
| 14988 *J 5789* | -Pointe du Bout, Marina E. jetty, head. | 14° 33.5′ N 61° 03.1′ W | **Fl.(2)G.** period 6s | 13 **4** | 2 | Metal column; 13. | |
| 14992 *J 5790* | -Pointe du Bout, Marina W. Jetty, head. | 14° 33.5′ N 61° 03.1′ W | **Fl.(2)R.** period 6s | 13 **4** | 2 | Red post. | |
| 14996 *J 5788* | **-Precheur Point.** | 14° 48.1′ N 61° 13.5′ W | **Fl.R.** period 5s | 72 **22** | **18** | White tower; 39. | Visible 338°-162°. |
| | ST. LUCIA: | | | | | | |
| 15000 *J 5791* | **-Vigie.** | 14° 01.2′ N 61° 00.0′ W | **Fl.(2)W.** period 10s fl. 0.3s, ec. 2s fl. 0.3s, ec. 7.4s | 320 **98** | **22** | White circular masonry tower, red roof; 36. | Visible 039°-212°, partially obscured by Pigeon Island 206°-209°. Signal station. |
| 15004 *J 5792* | -Tapion Rock. | 14° 01.0′ N 61° 00.4′ W | **Q.W.** | 50 **15** | 2 | Old battery; 7. | Visible outside harbor from 046°-192°, inside harbor from 192°-287°. |
| | -Port of Castries: | | | | | | |
| 15008 *J 5794* | --Airfield extension. | 14° 00.9′ N 61° 00.1′ W | **Q.G.** | 11 **3** | 5 | Pile. | |
| 15016 *J 5793* | --W. wharf, Range, front. | 14° 00.7′ N 60° 59.6′ W | **F.R.** | 56 **17** | 5 | Metal skeleton tower, NE. corner of building, white triangular daymark, orange stripe. | Emergency light Q.R. |
| 15020 *J 5793.1* | ---Rear, 911 meters 121° from front. | 14° 00.4′ N 60° 59.2′ W | **F.R.** | 110 **34** | 5 | Metal skeleton tower, white triangular daymark, orange stripe; 72. | Emergency light Q.R. |
| 15021 *J 5793.5* | --Pointe Seraphine. | 14° 00.8′ N 60° 59.8′ W | **Q.Y.** | 13 **4** | 2 | Dolphin. | |
| 15024 *J 5795* | -Cul De Sac Bay Range, front. | 13° 59.3′ N 61° 00.8′ W | **Fl.G.** period 6s fl. 0.6s, ec. 5.4s | 39 **12** | 7 | Green square on tower; 26. | |
| 15024.5 *J 5795.1* | --Rear, 345 meters 105°18′ from front. | 13° 59.2′ N 61° 00.7′ W | **F.G.** | 66 **20** | 7 | Black round tower, yellow bands, green square daymark; 46. | Visible 102°18′-108°18′. |
| 15026 *J 5795.3* | -Range, front. | 13° 58.7′ N 61° 00.5′ W | **F.G.** | 167 **51** | 7 | Black round tower, yellow bands; 89. | Visible 128°06′-134°06′. |
| 15026.1 *J 5795.31* | --Rear, 582 meters 131°06′ from front. | 13° 58.5′ N 61° 00.2′ W | **F.G.** | 203 **62** | 7 | Black round tower, red and white daymark, yellow bands; 26. | Visible 128°06′-134°06′. |
| 15028 *J 5795.5* | -Bananes Point, No. "2". | 13° 59.2′ N 61° 01.6′ W | **Fl.R.** period 4s fl. 0.4s, ec. 3.6s | 85 **26** | 7 | Tower, white triangular daymark; 26. | |
| 15036 *J 5799* | -Mathurin Point. | 13° 42.8′ N 60° 57.5′ W | **V.Q.(2)W.** period 5s fl. 0.2s, ec. 0.5s fl. 0.2s, ec. 4.1s | 16 **5** | 2 | Red skeleton tower, concrete base; 10. | Visible 003°-shore. |
| 15040 *J 5800* | -Vieux Fort Bay Range, front. | 13° 43.2′ N 60° 57.2′ W | **Q.R.** | 26 **8** | 8 | Mast. | |
| 15044 *J 5800.1* | --Rear, 460 meters 059°53′ from front. | 13° 43.3′ N 60° 57.0′ W | **Iso.R.** period 6s | 65 **20** | 9 | Metal column, red diamond daymark. | |
| 15044.5 *J 5800.2* | -N. entrance channel. | 13° 43.3′ N 60° 57.5′ W | **Q.G.** | 13 **4** | 5 | Green pile. | |

Only major coastal and harbor entrance lighted aids are listed for Puerto Rico and the U.S. Virgin Islands. For other lighted aids in this area, see U.S.C.G. Light List Vol. III.

| (1) No. | (2) Name and Location | (3) Position | (4) Characteristic | (5) Height | (6) Range | (7) Structure | (8) Remarks |
|---|---|---|---|---|---|---|---|
| | | | **LESSER ANTILLES** | | | | |
| 15045<br>*J 5800.4* | -S. entrance channel. | 13° 43.1′ N<br>60° 57.2′ W | **Q.R.** | 13<br>**4** | 5 | Red pile. | |
| 15045.5<br>*J 5800.6* | -Battery Point. | 13° 43.3′ N<br>60° 57.3′ W | **Fl.Y.**<br>period 2.5s<br>fl. 0.3s, ec. 2.2s | 13<br>**4** | 5 | Orange pillar. | |
| 15046<br>*J 5800.7* | --S. | 13° 43.1′ N<br>60° 57.2′ W | **Fl.Y.**<br>period 2.5s<br>fl. 0.3s, ec. 2.2s | 13<br>**4** | 5 | Orange pillar. | |
| 15048<br>*J 5798* | **-Cape Moule a Chique.** | 13° 42.7′ N<br>60° 56.5′ W | **Fl.W.**<br>period 5s<br>fl. 0.5s, ec. 4.5s | 745<br>**227** | **22** | Masonry tower; 29. | Visible 197°-123°.<br>*Reported extinguished (1997).* |
| 15052<br>*J 5801* | -Mount Tourney AVIATION LIGHT. | 13° 44.4′ N<br>60° 57.9′ W | **Iso.R.** | 485<br>**148** | | Red skeleton tower, white bands; 33. | |
| 15056<br>*J 5802* | -Mount Bellevue AVIATION LIGHT. | 13° 44.4′ N<br>60° 56.7′ W | **Al.Fl.W.G.**<br>period 5s | 351<br>**107** | | Beacon. | |
| 15060<br>*J 5790.6* | -Cape Marquis. | 14° 03.3′ N<br>60° 53.6′ W | **Fl.(2)W.**<br>period 20s<br>fl. 0.3s, ec. 6.4s<br>fl. 0.3s, ec. 13s | 197<br>**60** | | White square support. | |
| 15062<br>*J 5790.8* | -Fourreur Rock. | 14° 04.2′ N<br>60° 58.7′ W | **Fl.(2)W.**<br>period 5s | 23<br>**7** | 2 | | |
| 15062.4<br>*J 5790.9* | -Marina, N. entrance. | 14° 04.6′ N<br>60° 57.3′ W | **Q.G.** | 10<br>**3** | 2 | | |
| 15062.6<br>*J 5790.95* | --S. entrance. | 14° 04.6′ N<br>60° 57.2′ W | **Q.R.** | 10<br>**3** | 2 | | |
| 15063<br>*J 5790.85* | -Marina Range, front. | 14° 04.6′ N<br>60° 57.0′ W | **Fl.W.** | 15<br>**5** | 2 | | |
| 15063.1<br>*J 5790.86* | --Rear, 251 meters 098°36′ from front. | 14° 04.6′ N<br>60° 56.8′ W | **Fl.W.** | 31<br>**9** | 2 | | |
| | ST. VINCENT: | | | | | | |
| 15064<br>*J 5817* | **-Fort Charlotte.** | 13° 09.5′ N<br>61° 14.5′ W | **Fl.(3)W.**<br>period 20s<br>fl. 1.5s, ec. 3s<br>fl. 1.5s, ec. 3s<br>fl. 1.5s, ec. 9.5s | 640<br>**195** | **16** | Octagonal wooden structure; 10. | Visible shore-143°.<br>Storm signals.<br>Aero.Oc.R. (occas.) 1.5 miles SE. |
| 15068<br>*J 5816* | -Duvernette Island. | 13° 07.7′ N<br>61° 12.2′ W | **V.Q.(2)W.**<br>period 2s | 229<br>**70** | 6 | White metal framework tower; 29. | |
| 15068.2<br>*J 5816.2* | -Calliaqua Bay. | 13° 07.5′ N<br>61° 11.8′ W | **Fl.R.**<br>period 4s | | | STARBOARD (B)<br>R, pillar, topmark. | |
| 15068.4<br>*J 5816.4* | --Rookes Point Shoal. | 13° 07.7′ N<br>61° 11.9′ W | **V.Q.(6)+L.Fl.W.**<br>period 10s | | | S. CARDINAL<br>YB, pillar, topmark. | |
| 15068.6<br>*J 5816.6* | -Young Island Carenage. | 13° 07.7′ N<br>61° 12.1′ W | **Fl.G.**<br>period 4s | | | PORT (B)<br>G, pillar, topmark. | |
| 15072<br>*J 5815.4* | -Brighton. | 13° 07.5′ N<br>61° 10.1′ W | **Fl.W.**<br>period 4s | 118<br>**36** | 8 | White metal framework tower; 20. | Visible 217°-077°. |
| 15076<br>*J 5815* | -Owia (Cow and Calves). | 13° 22.3′ N<br>61° 09.0′ W | **Fl.W.**<br>period 10s | 118<br>**36** | 8 | White metal framework tower; 20. | Visible 101°-307°. |
| 15080<br>*J 5818* | -Dark Head. | 13° 16.8′ N<br>61° 16.0′ W | **Fl.W.**<br>period 5s | 338<br>**103** | 12 | Metal framework tower; 10. | Visible 020°-211°.<br>Oc.R. and 2 F.R. (vert.) 2.5 miles NE. |
| 15088<br>*J 5817.4* | -Kingstown Wharf, NW. end. | 13° 09.1′ N<br>61° 14.1′ W | **F.R.** | | | Column. | |

Only major coastal and harbor entrance lighted aids are listed for Puerto Rico and the U.S. Virgin Islands. For other lighted aids in this area, see U.S.C.G. Light List Vol. III.

| (1) No. | (2) Name and Location | (3) Position | (4) Characteristic | (5) Height | (6) Range | (7) Structure | (8) Remarks |
|---|---|---|---|---|---|---|---|
| | | | **LESSER ANTILLES** | | | | |
| 15092<br>*J 5817.2* | --SE. end. | 13° 08.9′ N<br>61° 14.0′ W | **F.R.** | | | Column. | |
| | BARBADOS: | | | | | | |
| 15096<br>*J 5804* | **-Ragged Point.** | 13° 09.8′ N<br>59° 26.0′ W | **Fl.W.**<br>period 15s | 213<br>**65** | **21** | White round stone tower; 97. | Obscured when bearing less than 135°. |
| 15100<br>*J 5806* | **-South Point.** | 13° 02.8′ N<br>59° 31.8′ W | **Fl.(3)W.**<br>period 30s | 145<br>**44** | **17** | White tower, red bands; 89. | Storm signal station. |
| 15102<br>*J 5806.5* | -Oistins Fishing Jetty. | 13° 03.7′ N<br>59° 32.7′ W | **F.R.** | 20<br>**6** | 5 | | On hut. |
| 15104<br>*J 5805* | -Seawell AVIATION LIGHT. | 13° 04.6′ N<br>59° 29.6′ W | **Al.Fl.W.G.**<br>period 4s | 210<br>**64** | | | |
| 15108<br>*J 5807* | -Needham Point. | 13° 04.5′ N<br>59° 36.9′ W | **Fl.W.R.**<br>period 8s | 43<br>**13** | W. 14<br>R. 10 | Red metal mast; 30. | R. 274°-304°, W.-124°, R.-154°. |
| 15116<br>*J 5809.2* | -Bridgetown Careenage. | 13° 05.7′ N<br>59° 37.1′ W | **Fl.(2)G.**<br>period 10s | 26<br>**8** | 2 | Silver metal framework structure; 16. | |
| 15116.4<br>*J 5809.4* | --Fishing Harbor Entrance. | 13° 05.7′ N<br>59° 37.2′ W | **F.G.** | | | | |
| 15116.6<br>*J 5809.6* | ---N. side. | 13° 05.7′ N<br>59° 37.2′ W | **F.R.** | | | | |
| 15118<br>*J 5810* | -Oil Pier, SE. end. | 13° 05.9′ N<br>59° 37.8′ W | **Q.R.** | 16<br>**5** | 5 | Silver metal mast; 13. | |
| 15118.1<br>*J 5810.1* | --Center. | 13° 06.0′ N<br>59° 37.8′ W | **F.R.** | 39<br>**12** | 5 | Silver metal mast; 33. | |
| 15118.2<br>*J 5810.2* | --NW. end. | 13° 06.0′ N<br>59° 37.8′ W | **Q.R.** | 16<br>**5** | 5 | Silver metal mast; 13. | |
| 15120<br>*J 5811* | -Bridgetown breakwater. | 13° 06.3′ N<br>59° 38.0′ W | **Q.(3)R.**<br>period 10s | 49<br>**15** | 12 | Red beacon, yellow triangular daymark, point up; 29. | F.W. shown when required on flagstaff at shore end of pipeline at Spring Garden anchorage, 1.15 miles N. |
| 15122<br>*J 5812.54* | -Entrance Range, front. | 13° 06.5′ N<br>59° 37.7′ W | **Q.G.** | | | Mast, red and yellow stripes. | |
| 15122.1<br>*J 5812.56* | --Rear, 190 meters 088° from front. | 13° 06.5′ N<br>59° 37.6′ W | **Q.G.** | | | Mast, red and yellow stripes. | |
| 15124<br>*J 5812* | -Container Berth. | 13° 06.4′ N<br>59° 37.8′ W | **Q.G.** | 26<br>**8** | 6 | Red beacon, yellow triangular daymark, point down; 36. | |
| 15125<br>*J 5812.5* | -Bulk Facility. | 13° 06.5′ N<br>59° 37.8′ W | **Fl.G.**<br>period 5s | 29<br>**9** | | Red metal mast; 13. | |
| 15125.2<br>*J 5812.6* | -Shallow draft jetty, N. | 13° 06.4′ N<br>59° 37.5′ W | **F.R.** | 18<br>**5** | | Red mast. | |
| 15125.4<br>*J 5812.65* | --S. | 13° 06.4′ N<br>59° 37.5′ W | **F.R.** | 18<br>**5** | | Red mast. | |
| 15126<br>*J 5813.8* | -Maycocks Bay, jetty, N. end. | 13° 16.8′ N<br>59° 39.3′ W | **Q.R.** | | 3 | | |
| 15127<br>*J 5813.82* | -S. end. | 13° 16.9′ N<br>59° 39.3′ W | **Q.G.** | | 3 | | |
| 15128<br>*J 5814* | **-Harrison Point.** | 13° 18.3′ N<br>59° 39.0′ W | **Fl.(2)W.**<br>period 15s<br>fl. 0.3s, ec. 1.6s<br>fl. 0.3s, ec. 12.8s | 193<br>**59** | **22** | White stone tower; 85. | |

Only major coastal and harbor entrance lighted aids are listed for Puerto Rico and the U.S. Virgin Islands. For other lighted aids in this area, see U.S.C.G. Light List Vol. III.

| (1) No. | (2) Name and Location | (3) Position | (4) Characteristic | (5) Height | (6) Range | (7) Structure | (8) Remarks |
|---|---|---|---|---|---|---|---|
| | GRENADA: | | | | | | |
| 15132 *J 5827* | -Carriacou Island, Jack a Dan. | 12° 29.7′ N 61° 28.3′ W | **Fl.G.** period 5s | 14 **4** | 3 | | Visible 243°-182°. |
| 15133 *J 5827.4* | --Sandy Island. | 12° 29.2′ N 61° 28.9′ W | **Q.R.** | | | Red triangle on piles. | |
| 15136 *J 5821.8* | -Catholic Island. | 12° 39.6′ N 61° 24.1′ W | **Fl.(2)W.** period 20s | 144 **44** | 8 | White metal framework tower; 10. | |
| 15137 *J 5821.85* | --Jondell. | 12° 39.6′ N 61° 23.6′ W | **V.Q.(3)W.** period 5s | | | E. CARDINAL BYB, beacon, topmark. | |
| 15140 *J 5819.6* | -Petit Cannouan Island. | 12° 47.5′ N 61° 16.7′ W | **Fl.(4)W.** period 40s | 252 **77** | 8 | White metal framework tower; 30. | |
| 15144 *J 5821* | -Canouan, Charlestown Bay Range, front. | 12° 42.1′ N 61° 19.9′ W | **F.W.** | 18 **5** | | White concrete tower. | |
| 15148 *J 5821.1* | --Rear, 450 meters 158°32′ from front. | 12° 41.8′ N 61° 19.7′ W | **F.W.** | 165 **50** | | White concrete tower. | |
| 15148.2 *J 5820.4* | ---Grand Bay. | 12° 42.6′ N 61° 20.0′ W | **Fl.G.** period 4s | | | PORT (B) G, beacon, topmark. | |
| 15148.4 *J 5820.5* | ---S. | 12° 42.4′ N 61° 20.0′ W | **Fl.R.** period 4s | | | STARBOARD (B) R, beacon, topmark. | |
| 15149 *J 5820* | -Range, front. | 12° 42.7′ N 61° 19.5′ W | **Iso.W.** period 4s | 46 **14** | 5 | White framework tower, black and white square; 30. | Visible on range line only. |
| 15150 *J 5820.1* | --Rear, 85 meters 060° from front. | 12° 42.7′ N 61° 19.5′ W | **Fl.W.** period 5s | 91 **28** | 5 | White framework tower, black and white square; 10. | Visible on range line only. |
| 15150.1 *J 5824* | -Thompson reef, SW. edge. | 12° 35.5′ N 61° 24.7′ W | **Fl.R.** | | | STARBOARD (B) R, beacon, topmark. | |
| 15150.2 *J 5824.2* | --SE. edge. | 12° 35.6′ N 61° 24.7′ W | **Fl.R.** | | | STARBOARD (B) R, beacon, topmark. | |
| 15150.3 *J 5825* | -Roundabout Reef, SW. edge. | 12° 35.6′ N 61° 24.8′ W | **Fl.R.** | | | STARBOARD (B) R, beacon, topmark. | |
| 15150.4 *J 5825.2* | -W. | 12° 35.6′ N 61° 25.0′ W | **Fl.G.** | | | PORT (B) G, beacon, topmark. | |
| 15151 *J 5821.3* | --Pier, head. | 12° 42.2′ N 61° 19.8′ W | **F.W.** | | | | |
| | GRENADINE ISLANDS: | | | | | | |
| 15151.6 *J 5822* | -Union Island. Clifton Harbor Range, front. | 12° 35.8′ N 61° 25.0′ W | **F.W.** | 13 **4** | | White concrete tower. | Lighted beacons mark reef and shoal. |
| 15151.65 *J 5822.1* | --Rear, 555 meters 327°30′ from front. | 12° 36.0′ N 61° 25.2′ W | **F.W.** | 125 **38** | | White concrete tower. | |
| 15151.7 *J 5822.4* | -Miss Irene Point. | 12° 35.5′ N 61° 27.8′ W | **Fl.(2)W.** period 20s | 410 **125** | 8 | Metal framework tower; 20. | |
| 15151.8 *J 5823* | -Grand de Coi. | 12° 35.1′ N 61° 24.9′ W | **V.Q.(9)W.** period 10s | | | W. CARDINAL YBY, pillar, topmark. | |
| 15152 *J 5819.4* | -Battowia Island. | 12° 57.7′ N 61° 08.3′ W | **Fl.(2)W.** period 20s | 708 **216** | 8 | White metal framework tower; 10. | |
| 15154 *J 5819.5* | -Mustique, Montezuma Shoal. | 12° 52.7′ N 61° 12.5′ W | **Fl.(2)W.** | | | ISOLATED DANGER BRB, pillar, topmark. | |
| 15156 *J 5819.2* | -Bequia, Admiralty Bay, root of jetty. | 13° 00.7′ N 61° 14.2′ W | **Dir.Fl.W.R.G.** period 4s | 19 **6** | 5 | White metal framework tower; 19. | R. shore-048°, W.-058°, G.-shore. |

Only major coastal and harbor entrance lighted aids are listed for Puerto Rico and the U.S. Virgin Islands. For other lighted aids in this area, see U.S.C.G. Light List Vol. III.

| (1) No. | (2) Name and Location | (3) Position | (4) Characteristic | (5) Height | (6) Range | (7) Structure | (8) Remarks |
|---|---|---|---|---|---|---|---|
| | | | **LESSER ANTILLES** | | | | |
| 15158<br>*J 5819.1* | --Devils' Table. | 13° 00.7′ N<br>61° 15.0′ W | **V.Q.(9)W.**<br>period 10s | | | W. CARDINAL<br>YBY, pillar, topmark. | |
| 15160<br>*J 5819* | --West Cay. | 12° 59.3′ N<br>61° 18.0′ W | **Fl.W.**<br>period 10s | 42<br>**13** | 8 | White metal framework tower; 19. | |
| 15162<br>*J 5830.5* | -Glover Island. | 11° 59.1′ N<br>61° 47.2′ W | **Q.(6)+L.Fl.W.**<br>period 15s | | 7 | Mast; 20. | |
| 15164<br>*J 5830.7* | -Point Salines. | 12° 00.1′ N<br>61° 48.1′ W | **Q.(9)W.**<br>period 15s | | 7 | Hut; 3. | |
| 15174<br>*J 5830.2* | **-Petit Cabrits.** | 12° 01.0′ N<br>61° 46.4′ W | **Fl.(2+1)W.**<br>period 20s<br>fl. 0.4s, ec. 2.9s<br>fl. 0.4s, ec. 7.9s<br>fl. 0.4s, ec. 8s | 354<br>**108** | **18** | Red framework tower. | |
| 15176<br>*J 5834* | **-St. George's Harbor.** | 12° 03.0′ N<br>61° 45.3′ W | **F.R.** | 188<br>**57** | **15** | Brick building. | Visible 056°30′-151°.<br>R. light on tower 1 mile E. |
| 15177<br>*J 5834.2* | --Range, front. | 12° 02.5′ N<br>61° 45.2′ W | **F.R.** | 46<br>**14** | | Framework tower, orange rectangular daymark, white stripe. | R. lights on radio masts 1.7 miles SW. |
| 15177.1<br>*J 5834.3* | ---Rear, 89 meters 132° from front. | 12° 02.5′ N<br>61° 45.1′ W | **F.R.** | 92<br>**28** | | Framework tower, orange rectangular daymark, white stripe. | |
| 15178<br>*J 5834.4* | --Range, front. | 12° 03.0′ N<br>61° 44.7′ W | **F.R.** | 102<br>**31** | | Framework tower, orange rectangular daymark, white stripe. | |
| 15178.1<br>*J 5834.5* | ---Rear, 518 meters 068°30′ from front. | 12° 03.1′ N<br>61° 44.5′ W | **F.R.** | 299<br>**91** | | Framework tower, orange rectangular daymark, white stripe. | |
| | TOBAGO: | | | | | | |
| 15180<br>*J 5836* | **-St. Giles Island.** | 11° 21.4′ N<br>60° 31.1′ W | **Fl.W.**<br>period 7.5s | | **16** | | |
| 15182<br>*J 5837.2* | -Little Tobago. | 11° 17.5′ N<br>60° 29.5′ W | **Fl.(3)W.**<br>period 10s | 59<br>**18** | 5 | | |
| 15183<br>*J 5837.4* | -Smiths Island. | 11° 11.0′ N<br>60° 39.1′ W | **Fl.W.R.**<br>period 5s | 59<br>**18** | W. 7<br>R. 5 | | R. 068°-276°, W.-276°-068°. |
| 15184<br>*J 5838* | **-Scarborough.** | 11° 10.7′ N<br>60° 43.6′ W | **Fl.(2)W.**<br>period 20s<br>fl. 0.7s, ec. 2.6s<br>fl. 0.7s, ec. 16s | 463<br>**141** | **20** | White concrete building, yellow roof. | Visible 258°-090°. |
| 15196<br>*J 5839* | --Range, front. | 11° 10.9′ N<br>60° 44.4′ W | **Iso.W.R.G.**<br>period 2s | 49<br>**15** | W. 7<br>R. 5<br>G. 5 | | R. 313°30′-323°30′, W.-335°30′, G.-345°30′. |
| 15196.1<br>*J 5839.1* | ---Rear, 244 meters 330°12′ from front. | 11° 11.0′ N<br>60° 44.5′ W | **Oc.W.**<br>period 5s<br>lt. 3s, ec. 2s | 66<br>**20** | 11 | | |
| 15197<br>*J 5839.8* | --Bulldog Shoal. | 11° 08.9′ N<br>60° 44.5′ W | **V.Q.(6)+L.Fl.W.**<br>period 10s | | 5 | S. CARDINAL<br>YB, beacon, topmark. | |
| 15197.2<br>*J 5839.9* | --No. "1". | 11° 09.8′ N<br>60° 44.1′ W | **Fl.G.**<br>period 3s | | 4 | PORT (B)<br>G, beacon. | |
| 15197.4<br>*J 5840.1* | --No. "2". | 11° 09.9′ N<br>60° 43.2′ W | **Fl.R.**<br>period 3s | | 5 | STARBOARD (B)<br>R, beacon. | |
| 15197.6<br>*J 5840.2* | --Channel, E. | 11° 10.4′ N<br>60° 44.1′ W | **Q.R.** | | 4 | STARBOARD (B)<br>R, beacon | |

Only major coastal and harbor entrance lighted aids are listed for Puerto Rico and the U.S. Virgin Islands. For other lighted aids in this area, see U.S.C.G. Light List Vol. III.

| (1) No. | (2) Name and Location | (3) Position | (4) Characteristic | (5) Height | (6) Range | (7) Structure | (8) Remarks |
|---|---|---|---|---|---|---|---|
| | | | **LESSER ANTILLES** | | | | |
| 15197.8<br>*J 5840.3* | - - -W. | 11° 10.3′ N<br>60° 44.3′ W | **Fl.G.**<br>period 3s | | 5 | PORT (B)<br>G, beacon. | |
| 15198<br>*J 5840.4* | - -Breakwater, head. | 11° 10.6′ N<br>60° 44.3′ W | **Q.R.** | | 5 | STARBOARD (B)<br>R, beacon. | |
| 15200<br>*J 5841.5* | **-Crown Point.** | 11° 08.9′ N<br>60° 50.6′ W | **Fl.(4)W.**<br>period 20s<br>fl. 0.5s, ec. 1.5s<br>fl. 0.5s, ec. 1.5s<br>fl. 0.5s, ec. 1.5s<br>fl. 0.5s, ec. 13.5s | 115<br>**35** | **16** | Metal framework tower: 85. | |
| 15200.05<br>*J 5841.54* | -Milford Bay. | 11° 09.4′ N<br>60° 50.4′ W | **Q.W.R.G.** | 23<br>**7** | W. 4<br>R. 4<br>G. 4 | | R. 073°-083°, W.-128°, G.-138°. |
| 15200.1<br>*J 5841.58* | -Booby Point. | 11° 11.0′ N<br>60° 48.7′ W | **Fl.Y.**<br>period 3s | | 4 | | |
| 15201<br>*J 5841.6* | -Courtland Point. | 11° 13.3′ N<br>60° 46.8′ W | **L.Fl.W.**<br>period 10s<br>fl. 2s, ec. 8s | | 8 | | |
| 15202<br>*J 5841.7* | -The Sisters. | 11° 19.7′ N<br>60° 38.7′ W | **Fl.(2)W.**<br>period 10s | | 8 | | |
| 15202.5<br>*J 5841.8* | -Man of War Bay. | 11° 19.1′ N<br>60° 32.8′ W | **Q.W.R.G.** | 82<br>**25** | W. 5<br>R. 4<br>G. 4 | | R. 098°-108°, W.-131°, G.-141. |

Only major coastal and harbor entrance lighted aids are listed for Puerto Rico and the U.S. Virgin Islands. For other lighted aids in this area, see U.S.C.G. Light List Vol. III.

# Section 10

## East Coast of Mexico and Netherland Antilles

| (1) No. | (2) Name and Location | (3) Position | (4) Characteristic | (5) Height | (6) Range | (7) Structure | (8) Remarks |
|---|---|---|---|---|---|---|---|
| | | | **MEXICO** | | | | |
| 15203<br>*J 4229.5* | Rio Bravo. | 25° 56.8′ N<br>97° 08.8′ W | **Fl.W.**<br>period 6s<br>fl. 1s, ec. 5s | 59<br>**18** | 13 | White round concrete tower; 52. | |
| 15203.1<br>*J 4230* | **El Mezquital.** | 25° 15.0′ N<br>97° 26.5′ W | **Fl.(3)W.**<br>period 10s | 82<br>**25** | **18** | Aluminum tower, white round concrete base; 85. | |
| 15203.2<br>*J 4229.55* | -Canal de Chavez. | 25° 52.0′ N<br>97° 10.1′ W | **Fl.W.**<br>period 6s<br>fl. 1s, ec. 5s | 38<br>**12** | 14 | White round concrete tower; 33. | |
| 15206<br>*J 4230.4* | La Carbonera. | 24° 37.8′ N<br>97° 43.0′ W | **Fl.W.**<br>period 6s<br>fl. 1s, ec. 5s | 39<br>**12** | 11 | White round concrete tower, red bands; 33. | |
| 15208<br>*J 4231* | La Pesca. | 23° 46.5′ N<br>97° 44.2′ W | **Fl.(4)W.**<br>period 16s<br>fl. 1s, ec. 2s<br>fl. 1s, ec. 2s<br>fl. 1s, ec. 2s<br>fl. 1s, ec. 6s | 59<br>**18** | 13 | White round concrete tower, hut; 52. | |
| 15209.1<br>*J 4231.5* | -N. breakwater. | 23° 46.2′ N<br>97° 43.9′ W | **Fl.R.**<br>period 5s<br>fl. 0.5s, ec. 4.5s | 36<br>**11** | 9 | Round concrete tower; 26. | |
| 15209.2<br>*J 4231.6* | -S. breakwater. | 23° 46.0′ N<br>97° 44.1′ W | **Fl.G.**<br>period 5s<br>fl. 0.5s, ec. 4.5s | 36<br>**11** | 9 | Truncated pyramidal metal tower; 23. | |
| 15210<br>*J 4231.8* | Barra Carrizo. | 23° 22.1′ N<br>97° 46.0′ W | **Fl.(2)W.**<br>period 10s<br>fl. 1s, ec. 2s<br>fl. 1s, ec. 6s | 30<br>**9** | 11 | Truncated pyramidal tower; 24. | |
| 15211<br>*J 4231.9* | Barra del Tordo. | 23° 03.5′ N<br>97° 46.0′ W | **Fl.W.**<br>period 6s<br>fl. 1s, ec. 5s | 36<br>**11** | 7 | White round concrete tower; 25. | |
| 15212<br>*J 4232* | **Punta Jerez.** | 22° 53.5′ N<br>97° 45.8′ W | **Fl.W.**<br>period 6s | 72<br>**22** | **20** | White round concrete tower; 66. | |
| 15213<br>*J 4232.5* | Barra de Chavarria. | 22° 40.8′ N<br>97° 50.2′ W | **Fl.W.**<br>period 5s<br>fl. 0.5s, ec. 4.5s | 39<br>**12** | 7 | White round concrete tower; 23. | |
| | ALTAMIRA: | | | | | | |
| 15214<br>*J 4233* | -Altamira. | 22° 29.5′ N<br>97° 51.9′ W | **Fl.W.**<br>period 6s | 138<br>**42** | 14 | Octagonal concrete tower; 120. | |
| | **-RACON** | | **Z(– – • •)** | | **18** | | |
| 15214.2<br>*J 4233.2* | -S. breakwater. | 22° 28.9′ N<br>97° 51.0′ W | **Fl.G.**<br>period 5s<br>fl. 0.5s, ec. 4.5s | 36<br>**11** | 9 | Round concrete tower; 26. | |
| 15214.3<br>*J 4233.25* | -N. breakwater. | 22° 29.5′ N<br>97° 50.9′ W | **Fl.R.**<br>period 5s<br>fl. 0.5s, ec. 4.5s | 43<br>**13** | 9 | Truncated pyramidal tower; 23. | |
| 15214.4<br>*J 4233.4* | -Range, front. | 22° 29.2′ N<br>97° 53.3′ W | **Fl.W.**<br>period 3s<br>fl. 1s, ec. 2s | 36<br>**11** | 11 | Truncated pyramidal metal tower; 24. | |
| 15214.45<br>*J 4233.41* | - -Rear, 400 meters 270° from front. | 22° 29.2′ N<br>97° 53.6′ W | **Iso.W.**<br>period 2s | 56<br>**17** | 11 | Truncated pyramidal tower; 24. | |

The lights of Mexico are characterized by the number of flashes etc., the periods being subject to fluctuations.

| (1) No. | (2) Name and Location | (3) Position | (4) Characteristic | (5) Height | (6) Range | (7) Structure | (8) Remarks |
|---|---|---|---|---|---|---|---|
| | | | **MEXICO** | | | | |
| 15214.5<br>*J 4233.5* | -S. entrance. | 22° 29.0′ N<br>97° 51.5′ W | **Fl.G.**<br>period 5s<br>fl. 0.5s, ec. 4.5s | 36<br>**11** | 9 | Round concrete tower; 25. | |
| 15214.6<br>*J 4233.6* | -N. entrance. | 22° 29.4′ N<br>97° 51.6′ W | **Fl.R.**<br>period 5s<br>fl. 0.5s, ec. 4.5s | 36<br>**11** | 9 | Round concrete tower; 25. | |
| 15214.7 | Canal de Navigation, No. "3". | 22° 28.9′ N<br>97° 53.1′ W | **Fl.G.**<br>period 3s<br>fl. 0.5s, ec. 2.5s | 39<br>**12** | 7 | Truncated pyramidal metal tower; 24. | |
| 15214.8 | -No. "1". | 22° 29.7′ N<br>97° 52.7′ W | **Fl.G.**<br>period 3s<br>fl. 0.5s, ec. 2.5s | 33<br>**10** | 7 | Metal tower; 22. | |
| 15215 | -No. "4". | 22° 29.4′ N<br>97° 52.9′ W | **Fl.R.**<br>period 3s<br>fl. 0.5s, ec. 2.5s | 30<br>**9** | 7 | Truncated pyramidal tower; 24. | |
| 15215.1 | -No. "2". | 22° 29.4′ N<br>97° 52.2′ W | **Fl.R.**<br>period 3s<br>fl. 0.5s, ec. 2.5s | 33<br>**10** | 7 | Truncated pyramidal metal tower; 24. | |
| 15215.5<br>*J 4235* | -Arenque to Tierra Range, pipeline, front. | 22° 17.1′ N<br>97° 48.1′ W | **Fl.W.**<br>period 3s | | | | |
| 15215.51<br>*J 4235.1* | - -Rear, 184 meters from front. | 22° 17.2′ N<br>97° 48.3′ W | **Fl.W.**<br>period 6s | | | | |
| 15216<br>*J 4234* | Rihl Field AVIATION LIGHT. | 22° 12.0′ N<br>97° 49.0′ W | **Al.Fl.W.G.**<br>period 5s | 78<br>**24** | | Beacon. | |
| | TAMPICO: | | | | | | |
| 15220<br>*J 4236* | **-Tampico.** | 22° 15.8′ N<br>97° 47.7′ W | **Fl.(3)W.**<br>period 6s | 141<br>**43** | **24** | Hexagonal metal tower; 131. | Fl.R. and Fl.G. lights mark bridge at Tamos, above Tampico.<br>**Radar reflector.** |
| 15224<br>*J 4238* | -Entrance Range, N. bank of river, front. | 22° 15.6′ N<br>97° 48.0′ W | **Fl.W.**<br>period 3s<br>fl. 1s, ec. 2s | 69<br>**21** | 14 | Truncated pyramidal metal tower; 52. | |
| 15228<br>*J 4238.1* | - -Rear, 480 yards 256°30′ from front. | 22° 15.5′ N<br>97° 48.3′ W | **Iso.W.**<br>period 2s | 118<br>**36** | **15** | Truncated pyramidal metal tower; 102. | |
| 15232<br>*J 4240* | -N. Breakwater, head. | 22° 16.0′ N<br>97° 46.4′ W | **Fl.R.**<br>period 5s<br>fl. 0.5s, ec. 4.5s | 33<br>**10** | 9 | White square concrete tower; 19. | Visible 188°-322°. |
| | -RACON | | | | | | |
| | | | **Q(– – • –)** | | **20** | | |
| 15236<br>*J 4241* | -S. breakwater, head. | 22° 15.8′ N<br>97° 46.5′ W | **Fl.G.**<br>period 5s<br>fl. 0.5s, ec. 4.5s | 33<br>**10** | 9 | White round concrete tower; 19. | Visible 188°-322°. |
| 15240<br>*J 4241.4* | -S. breakwater, root. | 22° 15.6′ N<br>97° 47.5′ W | **Dir.Fl.W.**<br>period 3s<br>fl. 1s, ec. 2s | 33<br>**10** | 5 | Truncated pyramidal metal tower; 24. | |
| 15244<br>*J 4242* | -Canal de Chijol. | 22° 14.7′ N<br>97° 49.2′ W | **Fl.W.**<br>period 3s<br>fl. 0.5s, ec. 2.5s | 30<br>**9** | 5 | Square concrete tower; 20. | |
| 15248<br>*J 4243* | -Arbol Grande. | 22° 14.0′ N<br>97° 49.9′ W | **Fl.W.**<br>period 3s<br>fl. 0.5s, ec. 2.5s | 20<br>**6** | 5 | Square concrete tower; 16. | |
| 15252<br>*J 4244* | -Colonia del Golfo. | 22° 13.9′ N<br>97° 50.0′ W | **Fl.W.**<br>period 3s<br>fl. 0.5s, ec. 2.5s | 33<br>**10** | 5 | Square concrete tower; 16. | |

The lights of Mexico are characterized by the number of flashes etc., the periods being subject to fluctuations.

| (1) No. | (2) Name and Location | (3) Position | (4) Characteristic | (5) Height | (6) Range | (7) Structure | (8) Remarks |
|---|---|---|---|---|---|---|---|
| | | | **MEXICO** | | | | |
| 15256 *J 4244.4* | -Colonia de la Isleta, on E. bank. | 22° 12.9′ N 97° 50.2′ W | **Fl.W.** period 3s fl. 0.5s, ec. 2.5s | 23 **7** | 5 | Square concrete tower; 16. | |
| 15260 *J 4245* | -Isla Perez. | 22° 12.6′ N 97° 50.2′ W | **Fl.W.** period 3s fl. 0.5s, ec. 2.5s | 30 **9** | 5 | White truncated pyramidal concrete tower; 20. | |
| 15264 *J 4246* | -Canal de Pueblo Viejo Range, front. | 22° 12.3′ N 97° 50.7′ W | **Fl.W.** period 3s fl. 1s, ec. 2s | 23 **7** | 5 | White concrete tower; 16. | |
| 15264.1 *J 4246.1* | - -Rear, 710 yards 110°30′ from front. | 22° 12.2′ N 97° 50.3′ W | **Iso.W.** period 2s | 36 **11** | 5 | White concrete tower; 30. | |
| 15266 *J 4247* | La Rivera de Tampico Alto. | 22° 06.0′ N 97° 46.9′ W | **Fl.W.** period 3s fl. 1s, ec. 2s | 30 **9** | 5 | Truncated pyramidal metal tower; 25. | |
| 15267 *J 4247.3* | Punta de Animas. | 22° 03.9′ N 97° 45.8′ W | **Fl.W.** period 3s fl. 1s, ec. 2s | 26 **8** | 5 | White truncated pyramidal metal tower; 25. | |
| 15267.1 *J 4247.6* | Punta Bustos. | 21° 59.3′ N 97° 43.5′ W | **Fl.W.** period 5s fl. 0.5s, ec. 4.5s | 20 **6** | 7 | White truncated pyramidal concrete tower; 18. | |
| 15276 *J 4250* | **Isla de Lobos.** | 21° 28.2′ N 97° 13.7′ W | **Fl.W.** period 5s | 105 **32** | **20** | White truncated conical concrete tower; 98. | |
| | RACON | | **O(– – –)** | | **20** | | |
| 15280 *J 4249* | Arrecife La Blanquilla. | 21° 32.8′ N 97° 16.9′ W | **Fl.W.** period 6s fl. 1s, ec. 5s | 33 **10** | 10 | Orange truncated pyramidal concrete tower; 31. | |
| 15284 *J 4249.5* | Arrecife Medio. | 21° 30.7′ N 97° 15.2′ W | **Fl.R.** period 3s fl. 1s, ec. 2s | 33 **10** | 9 | White truncated pyramidal metal tower, orange daymark; 23. | |
| 15288 *J 4253* | Arrecife Tanguijo. | 21° 08.6′ N 97° 16.4′ W | **Fl.(3)W.** period 12s fl. 1s, ec. 2s fl. 1s, ec. 2s fl. 1s, ec. 5s | 36 **11** | 10 | Orange truncated pyramidal concrete tower; 34. | |
| 15292 *J 4254* | Arrecife Tuxpan, Bajo Centro. | 21° 01.5′ N 97° 11.7′ W | **Fl.(2)W.** period 10s fl. 1s, ec. 2s fl. 1s, ec. 6s | 36 **11** | 10 | Orange truncated pyramidal concrete tower; 34. | |
| | RACON | | **X(– • • –)** | | **20** | | |
| | TUXPAN: | | | | | | |
| 15296 *J 4256* | -N. breakwater, head. | 20° 58.4′ N 97° 18.2′ W | **Fl.R.** period 5s fl. 0.5s, ec. 4.5s | 26 **8** | 8 | White round concrete tower, rectangular base; 25. | |
| 15297 *J 4256.4* | - -Root. | 20° 58.3′ N 97° 18.4′ W | **Fl.W.** period 3s fl. 1s, ec. 2s | 23 **7** | 5 | White round fiberglass tower, orange bands; 11. | |
| 15300 *J 4257* | -S. breakwater, head. | 20° 58.2′ N 97° 18.2′ W | **Fl.G.** period 5s fl. 0.5s, ec. 4.5s | 26 **8** | 8 | White round concrete tower, rectangular base; 25. | |
| 15301 *J 4257.4* | - -Root. | 20° 58.0′ N 97° 18.3′ W | **Fl.W.** period 5s fl. 0.5s, ec. 4.5s | 23 **7** | 4 | White round fiberglass tower, orange bands; 11. | |
| 15304 *J 4255* | **-La Barra.** | 20° 58.3′ N 97° 18.5′ W | **Fl.(4)W.** period 7s | 79 **24** | **15** | White truncated conical concrete tower, hut; 72. | Visible 180°-325°. |

The lights of Mexico are characterized by the number of flashes etc., the periods being subject to fluctuations.

| (1) No. | (2) Name and Location | (3) Position | (4) Characteristic | (5) Height | (6) Range | (7) Structure | (8) Remarks |
|---|---|---|---|---|---|---|---|
| | | | **MEXICO** | | | | |
| 15305 *J 4258* | -S. side, entrance Range, front. | 20° 57.7′ N 97° 19.3′ W | **Fl.W.** period 3s fl. 1s, ec. 2s | 56 **17** | 9 | White truncated pyramidal metal tower, orange daymark; 54. | |
| 15306 *J 4258.1* | --Rear, 270 meters 238° from front. | 20° 57.6′ N 97° 19.4′ W | **Iso.W.** period 2s | 75 **23** | 10 | White truncated pyramidal metal tower, orange daymark; 74. | |
| 15308 *J 4259* | -N. side, Range "1", front. | 20° 57.6′ N 97° 20.2′ W | **Fl.W.** period 3s fl. 1s, ec. 2s | 39 **12** | 8 | White truncated pyramidal metal tower, orange daymark; 36. | |
| 15312 *J 4259.1* | --Rear, 250 meters 255° from front. | 20° 57.6′ N 97° 20.3′ W | **Iso.W.** period 2s | 56 **17** | 8 | White truncated pyramidal metal tower, orange daymark; 52. | |
| 15316 *J 4259.2* | -Range, front. | 20° 57.4′ N 97° 20.6′ W | **Fl.W.** period 3s fl. 1s, ec. 2s | 39 **12** | 8 | White truncated pyramidal metal tower, orange daymark; 36. | |
| 15316.1 *J 4259.21* | --Rear, 95 meters 248° from front. | 20° 57.4′ N 97° 20.6′ W | **Iso.W.** period 2s | 56 **17** | 8 | White truncated pyramidal metal tower, orange daymark; 43. | |
| 15317 *J 4259.3* | Cobos. | 20° 58.0′ N 97° 21.5′ W | **Fl.G.** period 3s fl. 1s, ec. 2s | 36 **11** | 3 | Truncated pyramidal tower; 25. | |
| 15318 *J 4259.35* | Seminario. | 20° 58.0′ N 97° 22.1′ W | **Fl.W.** period 3s fl. 1s, ec. 2s | 49 **15** | 3 | Truncated pyramidal tower; 41. | |
| 15331 *J 4259.4* | Punta Cazones. | 20° 46.0′ N 97° 12.0′ W | **Fl.(2)W.** period 10s fl. 1s, ec. 2s fl. 1s, ec. 6s | 49 **15** | 9 | White truncated pyramidal metal tower; 36. | |
| 15332 *J 4259.5* | **Barra de Cazones.** | 20° 43.3′ N 97° 12.0′ W | **Fl.W.** period 5s fl. 1s, ec. 4s | 85 **26** | **15** | White concrete tower, hut; 52. | |
| 15336 *J 4260* | **Tecolutla.** | 20° 28.6′ N 97° 00.1′ W | **Fl.(2)W.** period 10s fl. 1s, ec. 2s fl. 1s, ec. 6s | 82 **25** | **15** | White truncated conical concrete tower; 74. | Visible 149°-301°. |
| 15340 *J 4261* | -S. breakwater. | 20° 29.0′ N 97° 00.0′ W | **Fl.G.** period 5s fl. 0.5s, ec. 4.5s | 26 **8** | 6 | White truncated pyramidal metal tower, orange daymark; 25. | |
| 15344 *J 4261.2* | -N. breakwater. | 20° 29.0′ N 97° 00.0′ W | **Fl.R.** period 5s fl. 0.5s, ec. 4.5s | 26 **8** | 6 | White truncated pyramidal metal tower, orange daymark; 25. | |
| 15348 *J 4262* | Rio Nautla. | 20° 14.0′ N 96° 47.0′ W | **Fl.W.** period 6s fl. 1s, ec. 5s | 98 **30** | 12 | White round concrete tower, hut; 72. | Visible 150°-300°. |
| 15352 *J 4266* | **Punta Delgada.** | 19° 51.5′ N 96° 27.5′ W | **Fl.(3)W.** period 25s | 151 **46** | **18** | White round concrete tower; 72. | |
| 15354 *J 4268* | Chachalacas. | 19° 24.8′ N 96° 19.3′ W | **Fl.W.** period 6s fl. 1s, ec. 5s | 30 **9** | 7 | White fiberglass tower; 16. | |
| | VERACRUZ: | | | | | | |
| 15356 *J 4271* | **-La Galleguilla.** | 19° 13.8′ N 96° 07.3′ W | **Fl.(2)W.** period 10s fl. 1s, ec. 1s fl. 1s, ec. 7s | 36 **11** | **15** | White cylindrical concrete tower; 30. | |
| 15360 *J 4270* | -Arrecife Blanquilla. | 19° 13.6′ N 96° 06.0′ W | **Fl.(4)R.** period 16s fl. 1s, ec. 2s fl. 1s, ec. 2s fl. 1s, ec. 2s fl. 1s, ec. 6s | 49 **15** | 6 | Red truncated conical concrete tower, white bands; 46. | |

The lights of Mexico are characterized by the number of flashes etc., the periods being subject to fluctuations.

| (1) No. | (2) Name and Location | (3) Position | (4) Characteristic | (5) Height | (6) Range | (7) Structure | (8) Remarks |
|---|---|---|---|---|---|---|---|
| | | | **MEXICO** | | | | |
| 15364 *J 4270.2* | -Arrecife La Blanquilla, S. side of reef. | 19° 13.3′ N 96° 05.8′ W | **Fl.(2)R.** period 10s fl. 1s, ec. 2s fl. 1s, ec. 6s | 46 **14** | 6 | Red round concrete tower; 46. | |
| 15368 *J 4272* | -Anegada de Adentro, NW. extremity. | 19° 13.7′ N 96° 03.7′ W | **Fl.(3)G.** period 12s fl. 1s, ec. 2s fl. 1s, ec. 2s fl. 1s, ec. 5s | 36 **11** | 6 | Green round concrete tower; 30. | |
| 15372 *J 4274* | -Isla Verde. | 19° 11.8′ N 96° 04.0′ W | **Fl.(4)W.** period 16s fl. 1s, ec. 2s fl. 1s, ec. 2s fl. 1s, ec. 2s fl. 1s, ec. 6s | 26 **8** | 6 | Red truncated conical concrete tower; 20. | |
| 15376 *J 4276* | -Arrecife Pajaros. | 19° 11.6′ N 96° 05.7′ W | **Fl.W.** period 6s fl. 1s, ec. 5s | 20 **6** | 5 | White truncated conical concrete tower; 20. | |
| 15380 *J 4278* | **-Isla de Sacrificios.** | 19° 10.4′ N 96° 05.5′ W | **Fl.W.** period 6s | 138 **42** | **20** | White round concrete tower; 128. | |
| | | | **Fl.(2)W.R.G.** period 6s | | | | R. 134°-157°, W.-163°, G.-187°, W.-195°, R.-238°. |
| | -RACON | | **Z(– – • •)** | | **20** | | |
| 15382 *J 4279.6* | -Bajo de Hornos. | 19° 11.0′ N 96° 07.0′ W | **Fl.R.** period 3s fl. 0.5s, ec. 2.5s | 16 **5** | 4 | Red round concrete tower; 13. | |
| 15384 *J 4284* | -NE. breakwater, head. | 19° 12.1′ N 96° 07.2′ W | **Fl.R.** period 5s fl. 0.5s, ec. 4.5s | 39 **12** | 8 | Red truncated pyramidal concrete tower; 23. | |
| 15388 *J 4282* | -SE. breakwater, head. | 19° 12.0′ N 96° 07.2′ W | **Fl.G.** period 5s fl. 0.5s, ec. 4.5s | 33 **10** | 8 | Green truncated pyramidal concrete tower; 23. | |
| 15392 *J 4286* | -Range, front. | 19° 12.0′ N 96° 07.5′ W | **Iso.W.** period 2s | 49 **15** | 8 | White concrete tower; 39. | |
| 15392.1 *J 4286.1* | - -Rear, 1050 meters 263° 14′ from front. | 19° 11.9′ N 96° 08.2′ W | **Iso.W.** period 2s | 102 **31** | 10 | Pedestal on hotel. | |
| 15393 *J 4298* | -Pilot pier, N. side. | 19° 12.1′ N 96° 07.9′ W | **Iso.G.** period 2s | 16 **5** | 2 | White concrete tower; 8. | |
| 15394 *J 4298.1* | - -S. side. | 19° 12.1′ N 96° 07.9′ W | **Iso.G.** period 2s | 16 **5** | 2 | White concrete tower; 8. | |
| 15396 *J 4297* | -Muelle de Pemex. | 19° 12.2′ N 96° 07.3′ W | **Iso.R.** period 2s | 16 **5** | 2 | Red tower. | |
| 15397 *J 4297.2* | -Muelle de Pemex. | 19° 12.2′ N 96° 07.3′ W | **Iso.R.** period 2s | 16 **5** | 2 | Red tower. | |
| 15406 *J 4300* | -Rio Jamapa, N. breakwater. | 19° 06.2′ N 96° 05.8′ W | **Fl.R.** period 5s fl. 0.5s, ec. 4.5s | 29 **9** | 7 | Red round metal tower; 21. | |
| 15407 *J 4300.5* | - -S. breakwater. | 19° 06.1′ N 96° 05.9′ W | **Fl.G.** period 5s fl. 0.5s, ec. 4.5s | 30 **9** | 7 | Green round metal tower; 23. | |
| | ANTON LIZARDO ANCHORAGE: | | | | | | |
| 15408 *J 4310* | -Blanca Reef. | 19° 05.1′ N 96° 00.0′ W | **Fl.(2)W.** period 10s fl. 1s, ec. 2s fl. 1s, ec. 6s | 33 **10** | 7 | White truncated pyramidal concrete tower; 30. | |

The lights of Mexico are characterized by the number of flashes etc., the periods being subject to fluctuations.

| (1) No. | (2) Name and Location | (3) Position | (4) Characteristic | (5) Height | (6) Range | (7) Structure | (8) Remarks |
|---|---|---|---|---|---|---|---|
| | | | **MEXICO** | | | | |
| 15412<br>*J 4308* | -El Giote Reef. | 19° 04.0′ N<br>96° 00.0′ W | **Fl.R.**<br>period 6s<br>fl. 1s, ec. 5s | 30<br>**9** | 7 | Red square concrete tower; 23. | |
| 15420<br>*J 4314* | -Isla de Enmedio. | 19° 06.0′ N<br>95° 56.3′ W | **Fl.(3)W.R.G.**<br>period 12s<br>fl. 1s, ec. 2s<br>fl. 1s, ec. 2s<br>fl. 1s, ec. 5s | 46<br>**14** | W. 10<br>R. 8<br>G. 7 | Truncated conical concrete tower, dwelling; 46. | W. 147°-220°, R.-260°, W.-268°, G.-299°, W.-327°, R.-032°, W.-057°, R.-147°. |
| 15424<br>*J 4316* | -Arrecife el Rizo, S. end. | 19° 03.3′ N<br>95° 55.2′ W | **Fl.(3)W.**<br>period 12s<br>fl. 1s, ec. 2s<br>fl. 1s, ec. 2s<br>fl. 1s, ec. 5s | 39<br>**12** | 7 | Red rectangular concrete tower; 33. | |
| 15428<br>*J 4317* | -Arrecife de Cabezo, N. end. | 19° 05.6′ N<br>95° 51.8′ W | **Fl.(2)W.**<br>period 10s<br>fl. 1s, ec. 2s<br>fl. 1s, ec. 6s | 30<br>**9** | 7 | White square concrete tower; 23. | |
| 15432<br>*J 4317.2* | - -S. end. | 19° 03.2′ N<br>95° 49.6′ W | **Fl.R.**<br>period 6s<br>fl. 1s, ec. 5s | 26<br>**8** | 7 | Red square concrete tower; 23. | |
| 15436<br>*J 4318* | **Arrecife Santiaguillo,** center of island. | 19° 08.5′ N<br>95° 48.5′ W | **Fl.(2)W.R.**<br>period 10s | 105<br>**32** | **22** | Red round concrete tower; 105. | R. 000°-056°, W.-085°, R.-130°, W.-000°. |
| | RACON | | **O(– – –)** | | **20** | | |
| 15440<br>*J 4319* | Anegada de Afuera, on NW. point of reef. | 19° 10.3′ N<br>95° 52.2′ W | **Fl.(4)W.**<br>period 16s<br>fl. 1s, ec. 2s<br>fl. 1s, ec. 2s<br>fl. 1s, ec. 2s<br>fl. 1s, ec. 6s | 33<br>**10** | 8 | White truncated pyramidal tower; 39. | |
| 15444<br>*J 4324* | Alvarado. | 18° 46.9′ N<br>95° 44.7′ W | **Fl.(3)W.**<br>period 12s<br>fl. 1s, ec. 2s<br>fl. 1s, ec. 2s<br>fl. 1s, ec. 5s | 125<br>**38** | 12 | Red square concrete tower on dwelling; 26. | Visible 136°-274°. |
| 15445<br>*J 4325* | -Alvarado, E. breakwater. | 18° 47.4′ N<br>95° 44.5′ W | **Fl.G.**<br>period 5s<br>fl. 0.5s, ec. 4.5s | 30<br>**9** | 8 | Green aluminum tower; 23. | |
| 15446<br>*J 4325.5* | - -W. breakwater. | 18° 47.7′ N<br>95° 45.0′ W | **Fl.R.**<br>period 5s<br>fl. 0.5s, ec. 4.5s | 30<br>**9** | 8 | Red aluminum framework tower; 23. | |
| 15452<br>*J 4326* | -E. Fortin (Punta Alvarado). | 18° 46.3′ N<br>95° 45.9′ W | **Fl.W.**<br>period 6s<br>fl. 1s, ec. 5s | 30<br>**9** | 7 | Square concrete tower; 23. | |
| 15453<br>*J 4327* | -Alvarado, Gasoducto de Pemex. | 18° 47.0′ N<br>95° 45.0′ W | **Fl.Y.**<br>period 2s<br>fl. 0.5s, ec. 1.5s | 30<br>**9** | 7 | Yellow round metal tower; 13. | |
| 15456<br>*J 4330* | Roca Partida. | 18° 42.2′ N<br>95° 11.2′ W | **Fl.(4)W.**<br>period 16s | 49<br>**15** | 10 | Square concrete tower; 43. | |
| 15460<br>*J 4332* | **Punta Zapotitlan.** | 18° 31.4′ N<br>94° 48.0′ W | **Fl.W.**<br>period 6s<br>fl. 1s, ec. 5s | 98<br>**30** | **16** | Truncated conical concrete tower; 92. | |
| | COATZACOALCOS: | | | | | | |
| 15464<br>*J 4336* | **-Cerro del Gavilan.** | 18° 09.0′ N<br>94° 24.0′ W | **Fl.(2)W.**<br>period 18s | 177<br>**54** | **18** | White prismatic octagonal masonry tower; 46. | |
| 15468<br>*J 4339* | -Range, front, E. side of river. | 18° 08.2′ N<br>94° 24.3′ W | **Fl.W.**<br>period 3s<br>fl. 1s, ec. 2s | 108<br>**33** | 9 | White truncated pyramidal metal tower, orange bands; 108. | |

The lights of Mexico are characterized by the number of flashes etc., the periods being subject to fluctuations.

| (1) No. | (2) Name and Location | (3) Position | (4) Characteristic | (5) Height | (6) Range | (7) Structure | (8) Remarks |
|---|---|---|---|---|---|---|---|
| | | | **MEXICO** | | | | |
| 15472<br>*J 4339.1* | - -Rear, 290 meters 162° 30′ from front. | 18° 08.0′ N<br>94° 24.2′ W | **Fl.W.**<br>period 2s<br>fl. 0.5s, ec. 1.5s | 180<br>**55** | 9 | White truncated pyramidal metal tower, orange bands. | |
| 15476<br>*J 4338* | -E. breakwater, head. | 18° 10.0′ N<br>94° 24.8′ W | **Fl.G.**<br>period 5s<br>fl. 0.5s, ec. 4.5s | 56<br>**17** | 7 | White round concrete beacon, red bands; 46. | |
| 15480<br>*J 4337* | -W. breakwater, head. | 18° 10.0′ N<br>94° 25.0′ W | **Fl.R.**<br>period 5s<br>fl. 0.5s, ec. 4.5s | 56<br>**17** | 7 | White round concrete beacon, red bands. | |
| 15484<br>*J 4340* | -Darsena de Pajaritos Range, front. | 18° 07.3′ N<br>94° 24.4′ W | **Fl.Bu.**<br>period 3s<br>fl. 1s, ec. 2s | 52<br>**16** | 6 | White round metal tower, red bands; 49. | |
| 15488<br>*J 4340.1* | - -Rear, 200 meters 180° from front. | 18° 07.2′ N<br>94° 24.4′ W | **Iso.W.**<br>period 2s | 82<br>**25** | 10 | White round concrete tower, red bands; 79. | |
| 15489.3<br>*J 4341.4* | - -Basin, E. | 18° 07.9′ N<br>94° 24.2′ W | **Fl.G.**<br>period 3s<br>fl. 0.5s, ec. 2.5s | 16<br>**5** | 4 | Concrete tower; 10. | |
| 15489.4<br>*J 4341.5* | - - - W. | 18° 07.9′ N<br>94° 24.3′ W | **Fl.R.**<br>period 3s<br>fl. 0.5s, ec. 2.5s | 16<br>**5** | 4 | Concrete tower;16. | |
| 15492<br>*J 4348* | Tonala. | 18° 12.8′ N<br>94° 07.9′ W | **Fl.(3)W.**<br>period 12s<br>fl. 1s, ec. 2s<br>fl. 1s, ec. 2s<br>fl. 1s, ec. 5s | 75<br>**23** | 14 | Red square masonry tower, white bands; 56. | |
| 15496<br>*J 4352* | Tupilco. | 18° 25.0′ N<br>93° 26.2′ W | **Fl.(4)W.**<br>period 16s<br>fl. 1s, ec. 2s<br>fl. 1s, ec. 2s<br>fl. 1s, ec. 2s<br>fl. 1s, ec. 6s | 79<br>**24** | 10 | White round concrete tower; 75. | |
| 15500<br>*J 4353* | Chiltepec, at river entrance. | 18° 26.3′ N<br>93° 05.7′ W | **Fl.(3)W.**<br>period 12s<br>fl. 1s, ec. 2s<br>fl. 1s, ec. 2s<br>fl. 1s, ec. 5s | 49<br>**15** | 10 | White round concrete tower; 43. | |
| 15502<br>*J 4358.3* | Rio San Pedro. | 18° 39.1′ N<br>92° 27.9′ W | **Fl.G.**<br>period 5s<br>fl. 0.5s, ec. 4.5s | 30<br>**9** | 5 | Green round concrete tower; 30. | |
| 15504<br>*J 4354* | **Frontera.** | 18° 36.8′ N<br>92° 41.3′ W | **Fl.W.**<br>period 6s<br>fl. 1s, ec. 5s | 98<br>**30** | **15** | White metal tower with 8 columns, red bands; 95. | Visible 045°-245°. |
| 15505<br>*J 4355.5* | -E. breakwater. | 18° 37.1′ N<br>92° 41.2′ W | **Fl.G.**<br>period 5s<br>fl. 0.5s, ec. 4.5s | 23<br>**7** | 5 | White truncated pyramidal concrete tower; 16. | |
| 15510<br>*J 4373.1* | Campo Pesquero. | 18° 41.0′ N<br>92° 13.2′ W | **Fl.W.**<br>period 6s<br>fl. 1s, ec. 5s | 30<br>**9** | 6 | White round concrete tower; 26. | |
| 15511<br>*J 4372.9* | Darsena de Astata. | 18° 42.0′ N<br>92° 05.3′ W | **Fl.W.**<br>period 6s<br>fl. 1s, ec. 5s | 30<br>**9** | 6 | White round concrete tower; 26. | |
| 15512<br>*J 4372* | Xicalango Range, front. | 18° 37.8′ N<br>91° 54.0′ W | **Fl.W.**<br>period 3s<br>fl. 1s, ec. 2s | 43<br>**13** | 8 | Truncated pyramidal metal tower; 39. | |
| 15516<br>*J 4372.1* | -Rear, 185 meters 180° from front. | 18° 37.7′ N<br>91° 54.0′ W | **Fl.W.**<br>period 6s | 105<br>**32** | **18** | White round concrete tower, red bands; 92. | |
| 15517<br>*J 4372.7* | Laguna Azul, W. breakwater. | 18° 37.4′ N<br>91° 50.0′ W | **Fl.G.**<br>period 5s<br>fl. 0.5s, ec. 4.5s | 20<br>**6** | 4 | Green round metal tower; 13. | |

The lights of Mexico are characterized by the number of flashes etc., the periods being subject to fluctuations.

| (1) No. | (2) Name and Location | (3) Position | (4) Characteristic | (5) Height | (6) Range | (7) Structure | (8) Remarks |
|---|---|---|---|---|---|---|---|
| | | | **MEXICO** | | | | |
| 15517.5<br>*J 4372.8* | -E. breakwater. | 18° 37.8′ N<br>91° 50.0′ W | **Fl.R.**<br>period 5s<br>fl. 0.5s, ec. 4.5s | 20<br>**6** | 4 | Red round metal tower; 13. | |
| 15518<br>*J 4373* | Government pier, head. | 18° 38.2′ N<br>91° 50.2′ W | **Iso.G.**<br>period 2s | 26<br>**8** | 4 | Round concrete tower; 16. | |
| 15519<br>*J 4373.2* | -S. side. | 18° 38.2′ N<br>91° 50.2′ W | **Iso.G.**<br>period 2s | 26<br>**8** | 4 | Round concrete tower; 16. | |
| 15520<br>*J 4374* | Punta Atalaya. | 18° 38.7′ N<br>91° 50.6′ W | **Fl.(3)W.R.**<br>period 12s<br>fl. 1s, ec. 2s<br>fl. 1s, ec. 2s<br>fl. 1s, ec. 5s | 69<br>**21** | 12 | White truncated conical masonry tower, red cupola. | R. 086°-113°, W.-086°. |
| 15524<br>*J 4376* | **Punta del Zacatal.** | 18° 36.7′ N<br>91° 51.4′ W | **Fl.W.**<br>period 5s<br>fl. 0.5s, ec. 4.5s | 49<br>**15** | **17** | Truncated pyramidal metal tower; 46. | |
| 15528<br>*J 4378* | Lagunda de Terminos, Tio Campo, S. end. | 18° 30.7′ N<br>91° 47.2′ W | **Fl.W.**<br>period 6s<br>fl. 1s, ec. 5s | 33<br>**10** | 5 | Truncated conical tower; 30. | |
| 15532<br>*J 4385* | -Boca de los Pargos. | 18° 37.5′ N<br>91° 17.2′ W | **Fl.W.**<br>period 6s<br>fl. 1s, ec. 5s | 26<br>**8** | 6 | White concrete tower; 23. | |
| 15536<br>*J 4384* | Isla Aguada, on Punta del Tigre, entrance Range, front. | 18° 47.3′ N<br>91° 29.7′ W | **Fl.W.**<br>period 3s<br>fl. 1s, ec. 2s | 39<br>**12** | 8 | White round concrete tower; 25. | |
| 15540<br>*J 4384.1* | -Rear, 400 meters 151° from front. | 18° 47.1′ N<br>91° 29.6′ W | **Fl.(4)W.**<br>period 12s | 75<br>**23** | **18** | White concrete tower; 66. | |
| 15544<br>*J 4386* | Sabancuy. | 19° 00.0′ N<br>91° 11.0′ W | **Fl.(3)W.**<br>period 12s<br>fl. 1s, ec. 2s<br>fl. 1s, ec. 2s<br>fl. 1s, ec. 5s | 59<br>**18** | 10 | White round concrete tower, red bands; 33. | |
| 15548<br>*J 4388* | Rio Champoton. | 19° 21.6′ N<br>90° 43.3′ W | **Fl.W.**<br>period 5s | 82<br>**25** | 12 | White square concrete tower; 72. | Visible 045°-180°. |
| 15552<br>*J 4392* | **Punta Morro.** | 19° 40.6′ N<br>90° 42.2′ W | **Fl.(3)W.**<br>period 6s | 177<br>**54** | **18** | White octagonal concrete tower; 52. | Visible 000°-197°. |
| 15556<br>*J 4396* | Lerma Range, front. | 19° 48.4′ N<br>90° 36.0′ W | **Fl.W.**<br>period 3s<br>fl. 1s, ec. 2s | 52<br>**16** | 10 | Truncated pyramidal metal tower; 48. | |
| 15560<br>*J 4396.1* | -Rear, 190 meters 139° from front. | 19° 48.3′ N<br>90° 36.0′ W | **Iso.W.**<br>period 2s | 85<br>**26** | 10 | Truncated pyramidal metal tower; 14. | |
| 15562<br>*J 4395* | -Wharf, head. | 19° 49.0′ N<br>90° 35.6′ W | **Iso.W.**<br>period 2s | 30<br>**9** | 6 | White round tower; 20. | |
| 15562.1<br>*J 4397.2* | -Pier, Lerma No. "2". | 19° 48.8′ N<br>90° 35.9′ W | **Iso.G.**<br>period 2s | 20<br>**6** | 4 | Round concrete tower; 13. | |
| 15562.2<br>*J 4397* | -Pier, Lerma No. "1". | 19° 48.8′ N<br>90° 35.9′ W | **Iso.R.**<br>period 2s | 20<br>**6** | 4 | Round concrete tower; 13. | |
| 15562.3<br>*J 4395.3* | -Pier, Breton No. "3". | 19° 49.1′ N<br>90° 35.6′ W | **Iso.R.**<br>period 2s | 30<br>**9** | 6 | Red pipe; 20. | |
| 15562.4<br>*J 4395.2* | --No. "2". | 19° 49.1′ N<br>90° 35.7′ W | **Iso.G.**<br>period 2s | 30<br>**9** | 6 | Green pipe; 20. | |
| 15564<br>*J 4400* | **San Bartolo Hill.** | 19° 49.0′ N<br>90° 35.0′ W | **Fl.(2)W.**<br>period 12s | 256<br>**78** | **18** | White square concrete tower; 39. | |
| 15566 | -Cayo Arcas Oil Terminal. | 20° 11.1′ N<br>91° 59.5′ W | **Q.W.** | 56<br>**17** | 10 | | 4 lights, one on each corner of platform. |

The lights of Mexico are characterized by the number of flashes etc., the periods being subject to fluctuations.

| (1) No. | (2) Name and Location | (3) Position | (4) Characteristic | (5) Height | (6) Range | (7) Structure | (8) Remarks |
|---|---|---|---|---|---|---|---|
| | | | **MEXICO** | | | | |
| 15566.5 | -Platform "Eco-1". | 19° 01.8′ N<br>92° 01.1′ W | **Q.W.** | 56<br>**17** | 10 | | 4 lights, one on each corner of platform. |
| | -RACON | | **Q(– – • –)** | | | | |
| 15567 | -Platform "Akal-C". | 19° 23.9′ N<br>92° 02.3′ W | **Q.W.** | 56<br>**17** | 13 | | 4 lights, one on each corner of platform. |
| | -RACON | | **Y(– • – –)** | | | | |
| 15568 | -Platform "Ixtoc-1". | 19° 25.0′ N<br>92° 12.2′ W | **Q.W.** | 56<br>**17** | 13 | | 4 lights, one on each corner of platform. |
| | -RACON | | **B(– • • •)** | | | | |
| 15570.5 | -Platform "Pr-1 Rebombeo". | 18° 56.7′ N<br>92° 37.2′ W | **Q.W.** | 56<br>**17** | 10 | | 4 lights, one on each corner of platform. |
| | -Racon | | **O(– – –)** | | | | |
| 15571<br>*J 4358* | Cayos Arcas, W. side of Cay del Centro Range, front. | 20° 12.4′ N<br>91° 57.8′ W | **Fl.W.**<br>period 3s<br>fl. 1s, ec. 2s | 43<br>**13** | 10 | Truncated pyramidal metal tower. | |
| 15572<br>*J 4358.1* | -Rear, 80 meters 107° from front. | 20° 12.3′ N<br>91° 57.7′ W | **Fl.(2)W.**<br>period 10s<br>fl. 1s, ec. 2s<br>fl. 1s, ec. 6s | 72<br>**22** | 10 | White round concrete tower, dwelling; 66. | |
| 15573 | -Platform "Estabilizado". | 20° 10.0′ N<br>91° 58.2′ W | **Q.W.** | 56<br>**17** | 10 | | 4 lights, one on each corner of platform. |
| | -RACON | | **C(– • – •)** | | **18** | | |
| 15576<br>*J 4364* | Isla Triangulos Oeste. | 20° 59.0′ N<br>92° 18.0′ W | **Fl.(3)W.**<br>period 12s<br>fl. 1s, ec. 2s<br>fl. 1s, ec. 2s<br>fl. 1s, ec. 5s | 79<br>**24** | 10 | Red rectangular concrete tower; 72. | |
| 15580<br>*J 4368* | Cayo Arenas. | 22° 07.2′ N<br>91° 24.3′ W | **Fl.W.**<br>period 6s<br>fl. 1s, ec. 5s | 79<br>**24** | 10 | White square concrete tower; 66. | |
| | RACON | | **X(– • • –)** | | **20** | | |
| 15584<br>*J 4403* | Isla Arena. | 20° 36.0′ N<br>90° 28.0′ W | **Fl.W.**<br>period 6s<br>fl. 1s, ec. 5s | 46<br>**14** | 10 | White round concrete tower; 33. | |
| 15588<br>*J 4404* | Celestun. | 20° 51.0′ N<br>90° 24.0′ W | **Fl.(3)W.**<br>period 12s<br>fl. 1s, ec. 2s<br>fl. 1s, ec. 2s<br>fl. 1s, ec. 5s | 69<br>**21** | 12 | White round concrete tower. | Visible 002°-188°. |
| 15588.1<br>*J 4404.5* | -N. breakwater. | 20° 51.0′ N<br>90° 53.0′ W | **Fl.G.**<br>period 5s<br>fl. 0.5s, ec. 4.5s | 33<br>**10** | 7 | White round concrete tower; 26. | |
| 15588.2<br>*J 4404.4* | -S. breakwater. | 20° 51.0′ N<br>90° 53.0′ W | **Fl.R.**<br>period 5s<br>fl. 0.5s, ec. 4.5s | 33<br>**10** | 7 | White round concrete tower; 26. | |
| 15588.3<br>*J 4404.2* | -Celestun Range, front. | 20° 51.0′ N<br>90° 23.0′ W | **Fl.W.**<br>period 3s<br>fl. 0.5s, ec. 2.5s | 46<br>**14** | 9 | Truncated pyramidal metal tower; 43. | |
| 15588.4<br>*J 4404.2* | - -Rear. | 20° 51.0′ N<br>90° 23.0′ W | **Iso.W.**<br>period 2s | 59<br>**18** | 9 | Metal tower; 56. | |
| 15592<br>*J 4406* | **Punta Palmas.** | 21° 03.8′ N<br>90° 15.2′ W | **Fl.(2)W.**<br>period 10s | 138<br>**42** | **20** | White round concrete tower; 128. | Visible 048°-236°. |
| | RACON | | **Q(– – • –)** | | **25** | | |

The lights of Mexico are characterized by the number of flashes etc., the periods being subject to fluctuations.

| (1) No. | (2) Name and Location | (3) Position | (4) Characteristic | (5) Height | (6) Range | (7) Structure | (8) Remarks |
|---|---|---|---|---|---|---|---|
| | | | **MEXICO** | | | | |
| 15596<br>*J 4414* | **Isla Perez.** | 22° 22.9′ N<br>89° 41.0′ W | **Fl.(2)W.**<br>period 8s | 69<br>**21** | **20** | White concrete tower, red bands, dwelling; 59. | |
| | RACON | | **Z(– – • •)** | | **25** | | |
| 15598 | Isla Pajaros. | 22° 22.2′ N<br>89° 39.5′ W | **Fl.W.**<br>period 6s<br>fl. 1s, ec. 5s | | 4 | Aluminum tower; 24. | |
| 15600<br>*J 4412* | Isla Desterreda. | 22° 31.7′ N<br>89° 47.4′ W | **Fl.(4)W.**<br>period 16s<br>fl. 1s, ec. 2s<br>fl. 1s, ec. 2s<br>fl. 1s, ec. 2s<br>fl. 1s, ec. 6s | 46<br>**14** | 10 | Round metal tower; 26. | |
| 15604<br>*J 4409* | Sisal, on old white fort. | 21° 09.8′ N<br>90° 02.1′ W | **Fl.(3)W.**<br>period 12s<br>fl. 1s, ec. 2s<br>fl. 1s, ec. 2s<br>fl. 1s, ec. 5s | 43<br>**13** | 12 | White round concrete tower, red bands. | |
| 15610<br>*J 4410* | Chuburna, W. breakwater. | 21° 15.3′ N<br>89° 50.0′ W | **Fl.R.**<br>period 5s<br>fl. 0.5s, ec. 4.5s | 33<br>**10** | 7 | Concrete tower; 23. | |
| 15611<br>*J 4410.5* | -E. breakwater. | 21° 15.3′ N<br>89° 50.0′ W | **Fl.G.**<br>period 5s<br>fl. 0.5s, ec. 4.5s | 33<br>**10** | 7 | Concrete tower; 24. | |
| 15617<br>*J 4411* | Puerto de Yucalpeten Range, front. | 21° 16.2′ N<br>89° 42.0′ W | **Fl.W.**<br>period 3s<br>fl. 1s, ec. 2s | 46<br>**14** | 9 | Red truncated pyramidal metal tower; 39. | |
| 15617.1<br>*J 4411.1* | -Rear, 195 meters 169° from front. | 21° 16.1′ N<br>89° 42.0′ W | **Iso.W.**<br>period 2s | 59<br>**18** | 9 | Red truncated pyramidal metal tower; 52. | |
| | | | **Fl.(2)W.**<br>period 16s | 59<br>**18** | 12 | Same structure. | |
| 15618<br>*J 4411.3* | -Jetty, E. side. | 21° 17.0′ N<br>89° 42.5′ W | **Fl.G.**<br>period 5s<br>fl. 0.5s, ec. 4.5s | 39<br>**12** | 7 | Red truncated pyramidal metal tower; 24. | |
| 15619<br>*J 4411.5* | - -W. side. | 21° 16.8′ N<br>89° 42.5′ W | **Fl.R.**<br>period 5s<br>fl. 0.5s, ec. 4.5s | 39<br>**12** | 7 | Red truncated pyramidal metal tower; 24. | |
| | PROGRESO: | | | | | | |
| 15620<br>*J 4416* | **-Progreso.** | 21° 17.1′ N<br>89° 39.8′ W | **Fl.W.**<br>period 6s | 108<br>**33** | **20** | White masonry tower; 108. | Visible 066°-250°. |
| 15624<br>*J 4417* | -Terminal Remota. | 21° 20.7′ N<br>89° 40.5′ W | **Fl.G.**<br>period 5s<br>fl. 0.5s, ec. 4.5s | 33<br>**10** | 7 | Green concrete tower; 26. | |
| 15626<br>*J 4417.1* | - -Center. | 21° 20.8′ N<br>89° 40.4′ W | **Fl.W.** | 26<br>**8** | 10 | Tower. | |
| | - -RACON | | **Y(– • – –)** | | **18** | | |
| 15628<br>*J 4417.2* | - -E. corner. | 21° 20.7′ N<br>89° 40.2′ W | **Fl.(2)W.**<br>period 10s<br>fl. 1s, ec. 1s<br>fl. 1s, ec. 7s | 36<br>**11** | 7 | White concrete tower; 26. | |
| 15630<br>*J 4416.1* | **-Tank.** | 21° 16.8′ N<br>89° 39.7′ W | **F.R.** | 79<br>**24** | **15** | On tank. | |
| 15632<br>*J 4418* | Telchac. | 21° 19.8′ N<br>89° 15.1′ W | **Fl.(3)W.**<br>period 8s | 39<br>**12** | 12 | White round tower; 39. | |

The lights of Mexico are characterized by the number of flashes etc., the periods being subject to fluctuations.

| (1) No. | (2) Name and Location | (3) Position | (4) Characteristic | (5) Height | (6) Range | (7) Structure | (8) Remarks |
|---|---|---|---|---|---|---|---|
| | | | **MEXICO** | | | | |
| 15632.1<br>*J 4418.4* | -Breakwater, W. side. | 21° 20.0′ N<br>89° 16.0′ W | **Fl.R.**<br>period 5s<br>fl. 0.5s, ec. 4.5s | 30<br>**9** | 7 | White round concrete tower; 24. | |
| 15632.2<br>*J 4418.3* | - -E. side. | 21° 20.0′ N<br>89° 16.0′ W | **Fl.G.**<br>period 5s<br>fl. 0.5s, ec. 4.5s | 30<br>**9** | 7 | Round concrete tower; 23. | |
| 15632.3<br>*J 4418.2* | -Telchac Range, front. | 21° 20.0′ N<br>89° 16.0′ W | **Fl.W.**<br>period 3s<br>fl. 1s, ec. 2s | 30<br>**9** | 7 | Round concrete tower; 20. | |
| 15632.4<br>*J 4418.21* | - -Rear. | 21° 19.5′ N<br>89° 16.0′ W | **Iso.W.**<br>period 2s | 36<br>**11** | 7 | Round concrete tower; 26. | |
| 15634<br>*J 4418.7* | Chabihau, E. breakwater. | 21° 21.2′ N<br>89° 10.0′ W | **Fl.G.**<br>period 5s<br>fl. 0.5s, ec. 4.5s | 33<br>**10** | 7 | Round concrete tower; 23. | |
| 15635<br>*J 4409.6* | Sisal, W. breakwater. | 21° 10.0′ N<br>89° 04.0′ W | **Fl.R.**<br>period 5s<br>fl. 0.5s, ec. 4.5s | 33<br>**10** | 8 | Concrete tower; 24. | |
| 15635.5<br>*J 4409.4* | -E. breakwater. | 21° 10.0′ N<br>89° 04.0′ W | **Fl.G.**<br>period 5s<br>fl. 0.5s, ec. 4.5s | 33<br>**10** | 8 | Concrete tower; 24. | |
| 15636<br>*J 4419* | Dzilam de Bravo. | 21° 21.8′ N<br>88° 54.8′ W | **Fl.W.**<br>period 6s<br>fl. 1s, ec. 5s | 59<br>**18** | 10 | White round concrete tower; 33. | |
| 15636.1<br>*J 4419.4* | -Breakwater, W. side. | 21° 22.2′ N<br>88° 53.6′ W | **Fl.R.**<br>period 5s<br>fl. 0.5s, ec. 4.5s | 39<br>**12** | 7 | Truncated pyramidal metal tower. | |
| 15636.2<br>*J 4419.3* | - -E. side. | 21° 22.2′ N<br>88° 53.3′ W | **Fl.G.**<br>period 5s<br>fl. 0.5s, ec. 4.5s | 39<br>**12** | 7 | Truncated pyramidal metal tower. | |
| 15636.3<br>*J 4419.2* | -Dzilam de Bravo Range, front. | 21° 21.9′ N<br>88° 53.6′ W | **Fl.W.**<br>period 3s<br>fl. 1s, ec. 2s | 46<br>**14** | 8 | Truncated pyramidal aluminum tower; 39. | |
| 15636.4<br>*J 4419.21* | - -Rear. | 21° 21.9′ N<br>88° 53.6′ W | **Iso.W.**<br>period 2s | 59<br>**18** | 9 | Round concrete tower; 52. | |
| 15640<br>*J 4420* | Yalkubul. | 21° 31.2′ N<br>88° 36.7′ W | **Fl.(4)W.**<br>period 16s<br>fl. 1s, ec. 2s<br>fl. 1s, ec. 2s<br>fl. 1s, ec. 2s<br>fl. 1s, ec. 6s | 69<br>**21** | 10 | White round concrete tower, red bands; 66. | Visible 057°-251°. |
| 15644<br>*J 4421* | **Rio Lagartos.** | 21° 35.9′ N<br>88° 12.2′ W | **Fl.(2)W.**<br>period 10s | 72<br>**22** | **16** | White square concrete tower; 66. | |
| 15644.1<br>*J 4421.5* | -Breakwater, W. side. | 21° 40.0′ N<br>88° 12.0′ W | **Fl.R.**<br>period 5s<br>fl. 0.5s, ec. 4.5s | 39<br>**12** | 7 | Truncated pyramidal aluminum tower; 23. | |
| 15644.2<br>*J 4421.6* | - -E. side. | 21° 40.0′ N<br>88° 12.0′ W | **Fl.G.**<br>period 5s<br>fl. 0.5s, ec. 4.5s | 39<br>**12** | 7 | Metal tower; 24. | |
| 15644.3 | -Pier, W. side. | 21° 36.0′ N<br>88° 12.0′ W | **Fl.R.**<br>period 5s<br>fl. 0.5s, ec. 4.5s | 40<br>**12** | 7 | Truncated pyramidal metal tower; 24. | |
| 15644.4 | -Pier, E. side. | 21° 36.0′ N<br>88° 12.0′ W | **Fl.G.**<br>period 5s<br>fl. 0.5s, ec. 4.5s | 40<br>**12** | 7 | Truncated pyramidal metal tower; 24. | |
| 15645<br>*J 4421.9* | Coloradas. | 21° 35.5′ N<br>87° 59.5′ W | **Fl.(2)W.**<br>period 10s<br>fl. 1s, ec. 2s<br>fl. 1s, ec. 6s | 43<br>**13** | 10 | Truncated pyramidal aluminum tower; 39. | |

The lights of Mexico are characterized by the number of flashes etc., the periods being subject to fluctuations.

| (1) No. | (2) Name and Location | (3) Position | (4) Characteristic | (5) Height | (6) Range | (7) Structure | (8) Remarks |
|---|---|---|---|---|---|---|---|
| | | | **MEXICO** | | | | |
| 15648 *J 4422* | Monte de Cuyo, summit. | 21° 30.9′ N 87° 41.1′ W | **Fl.(3)W.** period 12s fl. 1s, ec. 2s fl. 1s, ec. 2s fl. 1s, ec. 5s | 82 **25** | 14 | Red round concrete tower: 23. | Visible 100°-273°. |
| 15649 *J 4422.8* | -Breakwater, W. side. | 21° 30.0′ N 87° 42.0′ W | **Fl.R.** period 5s fl. 0.5s, ec. 4.5s | 26 **8** | 6 | Concrete tower; 23. | |
| 15649.1 *J 4422.7* | --E. side. | 21° 30.0′ N 87° 42.0′ W | **Fl.G.** period 5s fl. 0.5s, ec. 4.5s | 26 **8** | 6 | Concrete tower; 23. | |
| 15650 *J 4422.5* | -El Cuyo Range, front. | 21° 30.9′ N 87° 41.9′ W | **Fl.W.** period 3s fl. 1s, ec. 2s | 36 **11** | 9 | Concrete tower; 23. | |
| 15650.1 *J 4422.51* | --Rear. | 21° 30.9′ N 87° 41.3′ W | **Iso.W.** period 2s | 43 **13** | 9 | Concrete tower. | |
| 15652 *J 4426* | Punta Francisca, (Mosquito). | 21° 32.1′ N 87° 18.1′ W | **Fl.(2)W.** period 10s fl. 1s, ec. 2s fl. 1s, ec. 6s | 36 **11** | 10 | Truncated pyramidal aluminum tower; 30. | |
| 15656 *J 4427* | Isla Holbox, W. end. | 21° 32.1′ N 87° 18.1′ W | **Fl.W.** period 6s fl. 1s, ec. 5s | 36 **11** | 10 | Aluminum tower; 30. | |
| 15657 *J 4427.3* | -Holbox Range, front. | 21° 33.0′ N 87° 18.0′ W | **Fl.W.** period 3s fl. 1s, ec. 2s | 43 **13** | 6 | Truncated pyramidal metal tower; 36. | |
| 15657.1 *J 4427.31* | --Rear. | 21° 33.0′ N 87° 18.0′ W | **Iso.W.** period 2s | 59 **18** | 8 | Truncated pyramidal metal tower; 52. | |
| 15661 *J 4424.5* | -Chiquila Range, front. | 21° 26.0′ N 87° 17.0′ W | **Fl.W.** period 3s fl. 1s, ec. 2s | 13 **4** | 4 | Truncated pyramidal aluminum tower; 10. | |
| 15661.1 *J 4424.51* | --Rear. | 21° 25.0′ N 87° 17.0′ W | **Iso.W.** period 2s | 46 **14** | 4 | Truncated pyramidal aluminum tower; 23. | |
| 15664 *J 4428* | **Cabo Catoche.** | 21° 36.3′ N 87° 06.1′ W | **Fl.(4)W.** period 20s | 49 **15** | **15** | White square concrete tower, red band; 46. | Visible 008°-285°. |
| 15668 *J 4430* | **Isla Contoy.** | 21° 31.6′ N 86° 48.3′ W | **Fl.W.** period 7s | 105 **32** | **21** | White round concrete tower; 105. | Visible 010°-350°. |
| | RACON | | **T(–)** | | **25** | | |
| 15672 *J 4432* | Isla Mujeres, S. extremity. | 21° 12.1′ N 86° 43.1′ W | **Fl.(4)W.** period 16s fl. 1s, ec. 2s fl. 1s, ec. 2s fl. 1s, ec. 2s fl. 1s, ec. 6s | 75 **23** | 14 | White octagonal concrete tower; 36. | Visible 150°-131°. |
| 15676 *J 4433* | -Piedra La Carbonera Range, front. | 21° 14.8′ N 86° 45.4′ W | **Fl.W.** period 3s fl. 1s, ec. 2s | 20 **6** | 6 | White square concrete tower; 16. | |
| 15680 *J 4433.1* | -Rear, 980 meters 000° from front. | 21° 15.3′ N 86° 45.4′ W | **Fl.(2)W.** period 10s | 62 **19** | 13 | White round concrete tower; 52. | |
| 15684 | -Roca El Yunque. | 21° 15.9′ N 86° 45.4′ W | **Fl.G.** period 5s fl. 0.5s, ec. 4.5s | 16 **5** | 4 | Square concrete tower; 13. | |
| 15688 *J 4435* | Roca de La Bandera (Becket Rock). | 21° 09.9′ N 86° 44.0′ W | **Fl.(2)W.** period 10s fl. 1s, ec. 1s fl. 1s, ec. 7s | 13 **4** | 5 | Red round concrete tower, black bands; 20. | Visible 306°-077°. |

The lights of Mexico are characterized by the number of flashes etc., the periods being subject to fluctuations.

| (1) No. | (2) Name and Location | (3) Position | (4) Characteristic | (5) Height | (6) Range | (7) Structure | (8) Remarks |
|---|---|---|---|---|---|---|---|
| | | | **MEXICO** | | | | |
| 15692<br>*J 4436* | El Meco Range, front. | 21° 12.8′ N<br>86° 48.0′ W | **Fl.W.**<br>period 3s<br>fl. 1s, ec. 2s | 26<br>**8** | 6 | White truncated pyramidal concrete tower; 17. | |
| 15692.1<br>*J 4436.1* | -Rear, 140 yards 290° from front. | 21° 12.9′ N<br>86° 48.1′ W | **Iso.W.**<br>period 2s | 56<br>**17** | 10 | Metal tower on concrete base; 52. | |
| 15696<br>*J 4436.5* | Cancun. | 21° 08.1′ N<br>86° 44.8′ W | **Fl.(3)W.**<br>period 12s<br>fl. 1s, ec. 2s<br>fl. 1s, ec. 2s<br>fl. 1s, ec. 5s | 49<br>**15** | 11 | White round concrete tower; 39. | |
| 15700<br>*J 4437* | Punta Nisuk. | 21° 02.0′ N<br>86° 47.0′ W | **Fl.(4)W.**<br>period 16s<br>fl. 1s, ec. 2s<br>fl. 1s, ec. 2s<br>fl. 1s, ec. 2s<br>fl. 1s, ec. 6s | 33<br>**10** | 11 | Truncated pyramidal aluminum tower; 30. | |
| 15703<br>*J 4438.5* | Duque de Alba. | 20° 50.4′ N<br>86° 52.7′ W | **Iso.W.**<br>period 2s | 16<br>**5** | 6 | Metal framework tower; 10. | |
| 15704<br>*J 4438* | **Puerto Morelos.** | 20° 50.7′ N<br>86° 53.0′ W | **Fl.W.**<br>period 6s<br>fl. 1s, ec. 5s | 52<br>**16** | **15** | White round concrete tower; 49. | Visible 205°-035°. |
| 15708<br>*J 4440* | Punta Brava. | 20° 48.6′ N<br>86° 54.8′ W | **Fl.(4)W.**<br>period 16s<br>fl. 1s, ec. 2s<br>fl. 1s, ec. 2s<br>fl. 1s, ec. 2s<br>fl. 1s, ec. 6s | 33<br>**10** | 11 | Truncated pyramidal aluminum tower; 30. | |
| 15712<br>*J 4440.5* | Punta Maroma. | 20° 43.5′ N<br>86° 58.0′ W | **Fl.(2)W.**<br>period 10s<br>fl. 1s, ec. 2s<br>fl. 1s, ec. 6s | 36<br>**11** | 11 | Truncated pyramidal aluminum tower; 30. | |
| 15716<br>*J 4441* | Playa del Carmen. | 20° 37.0′ N<br>87° 04.7′ W | **Fl.(3)W.**<br>period 12s<br>fl. 1s, ec. 2s<br>fl. 1s, ec. 2s<br>fl. 1s, ec. 5s | 56<br>**17** | 11 | White truncated pyramidal concrete tower; 52. | |
| 15717<br>*J 4441.5* | Caleta de Chachalet. | 20° 29.5′ N<br>87° 14.0′ W | **Fl.(2)W.**<br>period 10s<br>fl. 1s, ec. 2s<br>fl. 1s, ec. 6s | 33<br>**10** | 10 | Truncated pyramidal metal tower; 26. | |
| 15718<br>*J 4441.55* | Xcaret Range, front. | 20° 35.0′ N<br>87° 06.0′ W | **Fl.W.**<br>period 3s<br>fl. 1s, ec. 2s | 16<br>**5** | 5 | On building. | |
| 15718.5<br>*J 4441.56* | -Rear. | 20° 35.0′ N<br>87° 06.0′ W | **Iso.W.**<br>period 2s | 36<br>**11** | 5 | Red metal tower; 20. | |
| 15719<br>*J 4441.6* | -Jetty, N. side. | 20° 35.0′ N<br>87° 06.0′ W | **Fl.G.**<br>period 5s<br>fl. 0.5s, ec. 4.5s | 26<br>**8** | 6 | Green round fiberglass tower; 20. | |
| 15719.5<br>*J 4441.62* | - -S. side. | 20° 35.0′ N<br>87° 06.0′ W | **Fl.R.**<br>period 5s | | | | |
| 15720<br>*J 4441.7* | Caleta de Xel-Ha. | 20° 28.2′ N<br>87° 16.0′ W | **Fl.W.**<br>period 6s<br>fl. 1s, ec. 5s | 39<br>**12** | 11 | Truncated pyramidal aluminum tower; 26. | |
| | ISLA DE COZUMEL: | | | | | | |
| 15724<br>*J 4442* | -Punta Molas. | 20° 35.2′ N<br>86° 43.9′ W | **Fl.(3)W.**<br>period 12s | 105<br>**32** | 12 | White round concrete tower, red bands; 105. | |
| 15728<br>*J 4445* | -AVIATION LIGHT. | 20° 30.6′ N<br>86° 56.6′ W | **Al.Fl.W.G.**<br>period 10s | 82<br>**25** | 14 | Skeleton tower; 72. | |

The lights of Mexico are characterized by the number of flashes etc., the periods being subject to fluctuations.

| (1) No. | (2) Name and Location | (3) Position | (4) Characteristic | (5) Height | (6) Range | (7) Structure | (8) Remarks |
|---|---|---|---|---|---|---|---|
| | | | **MEXICO** | | | | |
| 15732<br>*J 4443.1* | **-San Miguel.** | 20° 29.7′ N<br>86° 57.8′ W | **Fl.(2)W.**<br>period 5s | 121<br>**37** | **15** | White truncated conical concrete tower; 118. | |
| 15735<br>*J 4445.2* | -Wharf, W. side. | 20° 29.0′ N<br>86° 59.0′ W | **Fl.G.**<br>period 3s<br>fl. 0.5s, ec. 2.5s | 10<br>**3** | 4 | | |
| 15735.5<br>*J 4445.25* | - -E. side. | 20° 29.0′ N<br>86° 59.0′ W | **Fl.R.**<br>period 3s<br>fl. 0.5s, ec. 2.5s | 10<br>**3** | 4 | | |
| 15736<br>*J 4447* | -Banco Playa, entrance, N. side. | 20° 31.6′ N<br>86° 56.4′ W | **Fl.G.**<br>period 5s<br>fl. 0.5s, ec. 4.5s | 26<br>**8** | 6 | Green fiberglass post; 18. | |
| 15740<br>*J 4447.2* | - -S. side. | 20° 31.6′ N<br>86° 56.4′ W | **Fl.R.**<br>period 5s<br>fl. 0.5s, ec. 4.5s | 26<br>**8** | 6 | Red round fiberglass tower; 20. | |
| 15744<br>*J 4446* | **Punta Celarain.** | 20° 16.0′ N<br>86° 59.5′ W | **Fl.W.**<br>period 5s | 105<br>**32** | **15** | White round concrete tower; 82. | |
| 15748<br>*J 4448* | Tulum, Salta Iman. | 20° 12.0′ N<br>87° 26.8′ W | **Fl.W.**<br>period 6s<br>fl. 1s, ec. 5s | 75<br>**23** | 12 | White truncated pyramidal concrete tower; 36. | |
| 15752<br>*J 4450* | Punta Allen. | 19° 46.9′ N<br>87° 28.0′ W | **Fl.(4)W.**<br>period 16s<br>fl. 1s, ec. 2s<br>fl. 1s, ec. 2s<br>fl. 1s, ec. 2s<br>fl. 1s, ec. 6s | 72<br>**22** | 12 | White round concrete tower; 66. | |
| 15756<br>*J 4450.5* | Punta Vigia Chico. | 19° 46.3′ N<br>87° 35.1′ W | **Fl.(4)W.**<br>period 16s<br>fl. 1s, ec. 2s<br>fl. 1s, ec. 2s<br>fl. 1s, ec. 2s<br>fl. 1s, ec. 6s | 39<br>**12** | 10 | White round concrete tower; 33. | |
| 15760<br>*J 4450.7* | Cayo Culebras. | 19° 41.7′ N<br>87° 28.0′ W | **Fl.(3)W.**<br>period 12s<br>fl. 1s, ec. 2s<br>fl. 1s, ec. 2s<br>fl. 1s, ec. 5s | 46<br>**14** | 10 | White round concrete tower; 39. | |
| 15764<br>*J 4450.9* | Punta Nohku. | 19° 38.7′ N<br>87° 27.3′ W | **Fl.(2)W.**<br>period 10s<br>fl. 1s, ec. 2s<br>fl. 1s, ec. 6s | 39<br>**12** | 10 | White truncated pyramidal aluminum tower; 33. | |
| 15768<br>*J 4451* | Punta Pajaros. | 19° 35.8′ N<br>87° 24.8′ W | **Fl.W.**<br>period 6s<br>fl. 1s, ec. 5s | 36<br>**11** | 10 | Truncated pyramidal aluminum tower; 30. | |
| 15772<br>*J 4453* | Punta Owen. | 19° 19.7′ N<br>87° 26.6′ W | **Fl.(3)W.**<br>period 12s<br>fl. 1s, ec. 2s<br>fl. 1s, ec. 2s<br>fl. 1s, ec. 5s | 39<br>**12** | 10 | White truncated pyramidal aluminum tower; 33. | |
| 15776<br>*J 4452* | Punta Herrero. | 19° 18.7′ N<br>87° 26.8′ W | **Fl.(2)W.**<br>period 10s<br>fl. 1s, ec. 2s<br>fl. 1s, ec. 6s | 75<br>**23** | 12 | White truncated pyramidal metal tower; 72. | |
| 15778<br>*J 4454* | El Ubero. | 19° 04.5′ N<br>87° 33.5′ W | **Fl.(3)W.**<br>period 12s<br>fl. 1s, ec. 2s<br>fl. 1s, ec. 2s<br>fl. 1s, ec. 5s | 33<br>**10** | 8 | Truncated pyramidal aluminum tower; 33. | |
| 15780<br>*J 4456* | Banco Chinchorro. | 18° 45.8′ N<br>87° 18.9′ W | **Fl.W.**<br>period 6s<br>fl. 1s, ec. 5s | 52<br>**16** | 8 | White round concrete tower; 33. | |

The lights of Mexico are characterized by the number of flashes etc., the periods being subject to fluctuations.

| (1) No. | (2) Name and Location | (3) Position | (4) Characteristic | (5) Height | (6) Range | (7) Structure | (8) Remarks |
|---|---|---|---|---|---|---|---|
| | | | **MEXICO** | | | | |
| 15782<br>*J 4455* | El Majahual. | 18° 43.8′ N<br>87° 41.8′ W | **Fl.(4)W.**<br>period 16s<br>fl. 1s, ec. 2s<br>fl. 1s, ec. 2s<br>fl. 1s, ec. 2s<br>fl. 1s, ec. 6s | 33<br>**10** | 8 | Truncated pyramidal metal tower; 30. | |
| 15784<br>*J 4456.5* | Cayo Centro. | 18° 35.5′ N<br>87° 19.9′ W | **Fl.(2)W.**<br>period 10s<br>fl. 1s, ec. 2s<br>fl. 1s, ec. 6s | 52<br>**16** | 8 | Truncated pyramidal aluminum tower; 49. | |
| 15788<br>*J 4457* | Punta Gavilan. | 18° 25.2′ N<br>87° 46.1′ W | **Fl.W.**<br>period 6s<br>fl. 1s, ec. 5s | 36<br>**11** | 10 | White truncated pyramidal aluminum tower; 39. | |
| 15792<br>*J 4456.7* | -Cayo Lobos. | 18° 23.5′ N<br>87° 23.2′ W | **Fl.(3)W.**<br>period 12s<br>fl. 1s, ec. 2s<br>fl. 1s, ec. 2s<br>fl. 1s, ec. 5s | 46<br>**14** | 8 | Truncated pyramidal metal tower; 43. | |
| | -RACON | | **C(– • – •)** | | **20** | | |
| 15796<br>*J 4462* | Xcalak. | 18° 15.8′ N<br>87° 50.2′ W | **Fl.(3)W.**<br>period 12s<br>fl. 1s, ec. 2s<br>fl. 1s, ec. 2s<br>fl. 1s, ec. 5s | 43<br>**13** | 12 | Round concrete tower; 39. | Visible 214°-000°. |
| 15797<br>*J 4466* | La Aguada. | 18° 14.0′ N<br>87° 54.0′ W | **Fl.(2)W.**<br>period 10s<br>fl. 1s, ec. 2s<br>fl. 1s, ec. 6s | 39<br>**12** | 10 | Aluminum tower; 33. | |
| | BAHIA DE CHETUMAL: | | | | | | |
| 15800<br>*J 4469* | -Ciudad Chetumal (Payo Obispo). | 18° 31.2′ N<br>88° 16.5′ W | **Fl.W.**<br>period 6s<br>fl. 1s, ec. 5s | 59<br>**18** | 13 | Round concrete tower; 49. | Visible 115°-064°. |
| 15804<br>*J 4469.2* | - -Fiscal Mole, head. | 18° 29.7′ N<br>88° 17.1′ W | **Q.W.** | 23<br>**7** | | Wooden post; 13. | |
| 15808<br>*J 4469.4* | -AVIATION LIGHT. | 18° 30.7′ N<br>88° 19.5′ W | **Al.Fl.W.G.**<br>period 10s | 56<br>**17** | | Tower; 38. | |

The lights of Mexico are characterized by the number of flashes etc., the periods being subject to fluctuations.

# Section 11

## Trinidad and East Coast of Central America

| (1) No. | (2) Name and Location | (3) Position | (4) Characteristic | (5) Height | (6) Range | (7) Structure | (8) Remarks |
|---|---|---|---|---|---|---|---|
| | | | **UNITED STATES** | | | | |
| 15816<br>*J 6024* | **Serranilla Bank.** | 15° 47.7′ N<br>79° 50.7′ W | **Fl.(2)W.**<br>period 20s<br>fl. 1s, ec. 2s<br>fl. 1s, ec. 16s | 108<br>**33** | **25** | White tower, red bands. | |
| 15818<br>*J 6020* | **Bajo Nuevo.** | 15° 51.2′ N<br>78° 38.0′ W | **Fl.(2)W.**<br>period 15s<br>fl. 1s, ec. 2s<br>fl. 1s, ec. 11s | 72<br>**22** | **15** | White tower, red bands. | |
| | Several other states together with the United States claim sovereignty over Bajo Nuevo and Serranilla Bank. | | | | | | |
| | | | **COLOMBIA** | | | | |
| 15820<br>*J 6028* | **Quitasueno Bank.** | 14° 29.2′ N<br>81° 08.2′ W | **Fl.(2)W.**<br>period 15s<br>fl. 1s, ec. 1s<br>fl. 1s, ec. 12s | 75<br>**23** | **15** | White tower, red bands. | |
| 15824<br>*J 6034* | **Serrana Bank.** | 14° 16.3′ N<br>80° 23.5′ W | **Fl.W.**<br>period 10s<br>fl. 1s, ec. 9s | 79<br>**24** | **17** | White tower, red bands. | |
| 15828<br>*J 6038* | **Roncador Bank.** | 13° 34.9′ N<br>80° 05.3′ W | **Fl.W.**<br>period 11s<br>fl. 1s, ec. 10s | 79<br>**24** | **17** | White tower, red bands. | |
| | ISLA DE PROVIDENCIA: | | | | | | |
| 15832<br>*J 6042* | -S. end. | 13° 19.3′ N<br>81° 23.5′ W | **Fl.(2)W.**<br>period 14s<br>fl. 1s, ec. 4s<br>fl. 1s, ec. 8s | 220<br>**67** | **18** | White tower, red bands. | Visible 318°-157°. |
| 15832.5<br>*J 6041.5* | **-Palma Cay.** | 13° 24.0′ N<br>81° 22.1′ W | **Fl.W.**<br>period 10s<br>fl. 1.5s, ec. 8.5s | 82<br>**25** | **15** | White tower, red bands. | |
| 15832.7<br>*J 6041* | -Low Cay. | 13° 31.6′ N<br>81° 20.6′ W | **Fl.W.**<br>period 10s<br>fl. 1s, ec. 9s | 66<br>**20** | 14 | Tower, red and white bands. | |
| | ISLA DE SAN ANDRES: | | | | | | |
| 15833<br>*J 6043* | -AVIATION LIGHT. | 12° 35.1′ N<br>81° 42.3′ W | **Al.Fl.W.G.**<br>period 10s | | **20** | Radio mast. | **Aero Radiobeacon.** |
| 15834<br>*J 6043.5* | Cayo Cordoba. | 12° 33.2′ N<br>81° 41.4′ W | **Fl.Y.**<br>period 5s<br>fl. 0.5s, ec. 4.5s | 75<br>**23** | 12 | White tower, red bands. | |
| 15835<br>*J 6043.6* | **-Punta Sur.** | 12° 28.9′ N<br>81° 43.8′ W | **Fl.W.**<br>period 9s<br>fl. 0.9s, ec. 8.1s | 79<br>**24** | **15** | Orange tower. | |
| 15835.5<br>*J 6043.7* | -Cove. | 12° 31.0′ N<br>81° 43.8′ W | **Fl.R.**<br>period 5s<br>fl. 1s, ec. 4s | 69<br>**21** | 12 | Orange tower. | |
| 15835.7<br>*J 6043.8* | -Punta Evans. | 12° 32.0′ N<br>81° 44.2′ W | **Fl.G.**<br>period 3s<br>fl. 0.3s, ec. 2.7s | 69<br>**21** | 12 | Orange tower. | |

| (1) No. | (2) Name and Location | (3) Position | (4) Characteristic | (5) Height | (6) Range | (7) Structure | (8) Remarks |
|---|---|---|---|---|---|---|---|
| | | | **COLOMBIA** | | | | |
| 15840<br>*J 6044* | **Cayos del Este Sudeste.** | 12° 24.0′ N<br>81° 27.9′ W | **Fl.W.**<br>period 15s<br>fl. 1s, ec. 14s | 121<br>**37** | **17** | Orange tower; 95. | |
| | RACON | | **B(– • • •)** | | | | |
| 15844<br>*J 6045* | **Cayos de Albuquerque.** | 12° 10.2′ N<br>81° 50.0′ W | **Fl.(2)W.**<br>period 20s<br>fl. 1s, ec. 3s<br>fl. 1s, ec. 15s | 115<br>**35** | **18** | Orange tower. | |
| | | | **ARUBA (N.)-CARIBBEAN SEA** | | | | |
| 15850<br>*J 6330* | **Noordwestpunt.** | 12° 36.8′ N<br>70° 03.1′ W | **Fl.(2)W.R.**<br>period 10s<br>fl. 0.8s, ec. 1.7s<br>fl. 0.8s, ec. 6.7s | 180<br>**55** | **19** | Gray stone tower; 98. | W. 354°-005°, R.-013°, W.-295°. |
| | PAARDEN BAAI: | | | | | | |
| 15852<br>*J 6343* | -W. entrance, N. side of channel. | 12° 31.6′ N<br>70° 03.4′ W | **Fl.R.**<br>period 2s | | | Concrete column. | |
| 15853<br>*J 6343.5* | -W. entrance. | 12° 31.7′ N<br>70° 03.1′ W | **Fl.(2)R.**<br>period 4s | | | | |
| 15864<br>*J 6342* | -W. Entrance Light “7", S. side of entrance. | 12° 31.3′ N<br>70° 03.0′ W | **Fl.(2)G.**<br>period 4s | | | Concrete column. | |
| 15868<br>*J 6340* | - -Range, front. | 12° 31.3′ N<br>70° 02.8′ W | **3 F.G.** (vert.) | | | Black mast, diamond daymark. | |
| 15872<br>*J 6340.1* | - -Rear, 430 meters 110° from front. | 12° 31.2′ N<br>70° 02.5′ W | **5 F.G.** | | | Black mast, orange diamond, orange bands; 95. | F.R. lights are shown from NW. and SW. corners of Oosthaven. |
| 15876<br>*J 6336.5* | -S. entrance. | 12° 30.3′ N<br>70° 02.2′ W | **Q.W.** | | | Concrete column. | |
| 15880<br>*J 6336* | - -No. “1”. | 12° 30.5′ N<br>70° 02.2′ W | **Fl.(2)R.**<br>period 4s | | | Concrete column. | |
| 15884<br>*J 6337* | - -No. “4”. | 12° 30.6′ N<br>70° 02.3′ W | **Q.G.** | | | Concrete column. | |
| 15888<br>*J 6338* | - -No. "5". | 12° 30.7′ N<br>70° 02.4′ W | **Fl.(2)G.**<br>period 4s | 10<br>**3** | | Concrete column. | |
| 15892<br>*J 6339* | - -No. "2". | 12° 30.8′ N<br>70° 02.2′ W | **Fl.(3)R.**<br>period 5s | 10<br>**3** | | Concrete column. | |
| 15896<br>*J 6339.4* | - -No. "6". | 12° 30.8′ N<br>70° 02.4′ W | **Fl.(3)G.**<br>period 5s | | | Concrete column. | |
| 15900<br>*J 6346* | Oranjestad, Prinses Beatrix AVIATION LIGHT. | 12° 31.0′ N<br>69° 59.7′ W | **F.R.** | 604<br>**184** | | Tower; 62. | |
| 15901<br>*J 6346.6* | -Haven Barcadera Entrance Range, front. | 12° 28.8′ N<br>69° 59.9′ W | **F.Y.** | 82<br>**25** | | Mast. | |
| 15902<br>*J 6346.61* | - -Rear, 107 meters 093° from front. | 12° 28.8′ N<br>69° 59.8′ W | **F.Y.** | 105<br>**32** | | Mast. | |
| | COMMANDEURS BAAI: | | | | | | |
| 15912<br>*J 6352* | -Range, front. | 12° 27.1′ N<br>69° 56.8′ W | **2 F.G.** (vert.) | 19<br>**6** | 1 | Pole. | |
| 15916<br>*J 6352.1* | - -Rear, 34 meters 057.5° from front. | 12° 26.9′ N<br>69° 56.9′ W | **2 F.R.** (vert.) | 23<br>**7** | 1 | Pole. | |
| 15918<br>*J 6352.5* | -Pier, W. end. | 12° 26.5′ N<br>69° 56.4′ W | **F.R.** | | | | |

| (1) No. | (2) Name and Location | (3) Position | (4) Characteristic | (5) Height | (6) Range | (7) Structure | (8) Remarks |
|---|---|---|---|---|---|---|---|
| | | | **ARUBA (N.)-CARIBBEAN SEA** | | | | |
| 15919<br>*J 6352.51* | --E. end. | 12° 26.5′ N<br>69° 56.3′ W | **F.R.** | | | | |
| 15921 | -Reef. | 12° 26.8′ N<br>69° 56.9′ W | **Q.G.** | | | | |
| 15923<br>*J 6352.53* | -Narrows. | 12° 26.5′ N<br>69° 56.6′ W | **Iso.G.**<br>period 2s | | | | |
| 15925<br>*J 6352.54* | -W. entrance. | 12° 26.8′ N<br>69° 57.2′ W | **Fl.R.** | | | | |
| 15926<br>*J 6352.55* | -E. entrance. | 12° 26.7′ N<br>69° 57.1′ W | **Fl.G.** | | | | |
| | ST. NICHOLAS BAAI: | | | | | | |
| 15932<br>*J 6356* | -W. entrance Range, near marine railway, front. | 12° 25.9′ N<br>69° 54.4′ W | **4 F.R.** | 102<br>**31** | | | Lights arranged in diamond shape. |
| 15936<br>*J 6356.1* | --Rear, 240 meters 083°14′ from front. | 12° 25.9′ N<br>69° 54.3′ W | **4 F.R.** | 134<br>**41** | | | Lights arranged in diamond shape.<br>N. side of channel marked by Fl.R. light on dolphin and two F.R. lights on dock.<br>F.G. and F.R. lights are shown from outer corners of finger piers.<br>Occasional. |
| 15938<br>*J 6357* | --Entrance, N. side, No. "2". | 12° 25.9′ N<br>69° 55.1′ W | **Fl.R.**<br>period 3s | 23<br>**7** | 7 | Metal column. | |
| 15940<br>*J 6357.5* | -Mooring post. | 12° 25.8′ N<br>69° 54.8′ W | **Fl.R.**<br>period 3s | | | Dolphin. | |
| 15941<br>*J 6358.2* | -South Channel, Janet Range, front. | 12° 25.3′ N<br>69° 54.1′ W | **Fl.R.**<br>period 3s | | | Beacon. | |
| 15942<br>*J 6358.21* | --Rear, 180 meters 139° from front. | 12° 25.2′ N<br>69° 54.1′ W | **Fl.G.**<br>period 2s | | | Beacon. | |
| 15950<br>*J 6359.2* | -Beacon No. "5". | 12° 25.6′ N<br>69° 54.2′ W | **Q.G.** | 11<br>**3** | | Dolphin. | F.R. and F.G. shown from head of piers. |
| 15952<br>*J 6359* | --No. "6". | 12° 25.5′ N<br>69° 54.2′ W | **Fl.R.**<br>period 4s | 11<br>**3** | | Pile. | |
| 15954<br>*J 6358.6* | --No. "8". | 12° 25.3′ N<br>69° 54.0′ W | **Fl.R.**<br>period 4s | | | | |
| 15956<br>*J 6358.4* | -Range, front. | 12° 25.3′ N<br>69° 53.7′ W | **Fl.R.**<br>period 2s | | | Beacon. | Occasional. |
| 15956.1<br>*J 6358.41* | --Rear, 140 meters 087° from front. | 12° 25.3′ N<br>69° 53.6′ W | **Fl.R.**<br>period 2s | | | Beacon. | Occasional. |
| 15958<br>*J 6365* | -Indiaanskop No. "10". | 12° 24.9′ N<br>69° 53.8′ W | **Q.G.** | 10<br>**3** | | Steel trellis mast. | |
| 15959<br>*J 6366* | -Rodgers Lagoon Range, front. | 12° 25.2′ N<br>69° 53.1′ W | **2 F.G.** | | | | |
| 15959.1<br>*J 6366.1* | --Rear, 120 meters 033° from front. | 12° 25.2′ N<br>69° 53.1′ W | **2 F.R.** | | | | |
| | | | **CURACAO (N.)** | | | | |
| 15964<br>*J 6372* | Noordpunt. | 12° 23.0′ N<br>69° 09.2′ W | **Fl.(3)W.**<br>period 15s<br>fl. 0.3s, ec. 2.7s<br>fl. 0.3s, ec. 2.7s<br>fl. 0.3s, ec. 8.7s | 138<br>**42** | 12 | White round stone tower, gallery and red lantern; 20. | Visible 006°-271°. |

| (1) No. | (2) Name and Location | (3) Position | (4) Characteristic | (5) Height | (6) Range | (7) Structure | (8) Remarks |
|---|---|---|---|---|---|---|---|
| | | | **CURACAO (N.)** | | | | |
| 15968 *J 6374* | Kaap St. Marie. | 12° 11.3′ N 69° 03.5′ W | **Fl.(2)W.** period 6s | 41 **12** | 9 | Red square metal tower; 21. | |
| 15972 *J 6376* | Bullen Baai. | 12° 10.9′ N 69° 00.9′ W | **Q.W.** | | | | |
| 15976 *J 6375.4* | -First Range, front. | 12° 12.1′ N 69° 02.0′ W | **F.R.** | | | Red daymark. | |
| 15980 *J 6375.41* | - -Rear 251 meters 043° from front. | 12° 12.2′ N 69° 01.9′ W | **F.G.** | | | Red daymark. | |
| 15984 *J 6376.6* | -Second Range, front. | 12° 11.7′ N 69° 01.2′ W | **Q.R.** | | | On tank. | |
| 15988 *J 6376.61* | - -Rear, 640 meters 095° from front. | 12° 11.7′ N 69° 00.8′ W | **Q.G.** | | | On tank. | |
| 15992 *J 6376.4* | -Third range, front. | 12° 11.2′ N 69° 00.9′ W | **F.G.** | | | On tank. | |
| 15996 *J 6376.41* | - -Rear, 200 meters 123° from front. | 12° 11.1′ N 69° 00.8′ W | **F.R.** | | | On tank. | |
| 16008 *J 6380* | Wilemstad, about 247 meters 263° from Riffort Light. | 12° 06.2′ N 68° 56.1′ W | **Fl.G.** period 4s | 6 **2** | 1 | Black pole; 6. | |
| 16009.1 | -Entrance, W. side. | 12° 06.2′ N 68° 56.3′ W | **Q.R.** | | | Red pole. | Current meter. |
| 16010.1 | - -E. side. | 12° 06.2′ N 68° 56.2′ W | **Q.W.** | | | White pole. | |
| 16012 *J 6378* | Riffort, Sint Anna (Willemstad), E. side of entrance. | 12° 06.2′ N 68° 56.0′ W | **Oc.W.** period 5s lt. 3s, ec. 2s | 83 **25** | 14 | Gray metal column on fort; 56. | |
| 16013 *J 6381* | -Range, front. | 12° 06.6′ N 68° 55.9′ W | **F.R.** | | | Orange diamond daymark. | |
| 16014 *J 6381.1* | - -Rear, 580 meters 042° from front. | 12° 06.9′ N 68° 55.6′ W | **F.R.** | | | Orange diamond daymark. | |
| 16016 *J 6384* | -Entrance, W. side. | 12° 06.3′ N 68° 56.2′ W | **F.R.** | 23 **7** | | Aluminum structure. | |
| 16020 *J 6382* | -Entrance, E. side. | 12° 06.3′ N 68° 56.1′ W | **F.G.** | 26 **8** | | Aluminum bracket on fort wall. | |
| 16024 *J 6377* | -Range, front. | 12° 06.4′ N 68° 56.1′ W | **3 F.R.** (vert.) | 54 **16** | | Black metal mast, yellow bands, orange square. | |
| 16028 *J 6377.1* | - -Rear, 480 meters 023°30′ from front. | 12° 06.7′ N 68° 56.0′ W | **4 F.R.** | 108 **33** | | Steel mast, orange circular; 26. | Lights arranged in diamond shape. |
| 16032 *J 6386* | -W. side, near W. wharf, Sint Anna Bay. | 12° 06.7′ N 68° 55.9′ W | **F.R.** | 23 **7** | | | |
| 16036 *J 6389* | -E. side of entrance to Schottegat. | 12° 06.9′ N 68° 55.8′ W | **F.G.** | 67 **20** | | Orange column, black bands; 23. | Visible only when entering or leaving Shottegat. |
| 16037 *J 6393* | -N. side. | 12° 07.3′ N 68° 55.3′ W | **F.G.** | | | | |
| 16038 *J 6393.5* | -Baai Macola. | 12° 06.9′ N 68° 55.2′ W | **Q.W.** | | | | |
| 16040 *J 6393.7* | Willemstad, pier, head. | 12° 06.7′ N 68° 55.3′ W | **F.R.** | | | | |
| 16044 *J 6398* | **Dr. Albert Plesman Field,** AVIATION LIGHT. | 12° 10.9′ N 68° 57.2′ W | **Al.Fl.W.G.** period 10s | 148 **45** | **19** | Concrete pillar and gallery. | |
| 16049 *J 6394.4* | -Range, front. | 12° 04.8′ N 68° 51.8′ W | **F.R.** | | | Beacon, cross topmark. | |
| 16050 *J 6394.41* | - -Rear, 90m 043°30′ from front. | 12° 04.7′ N 68° 51.8′ W | **F.G.** | | | Beacon, triangular topmark, point down. | |

| (1) No. | (2) Name and Location | (3) Position | (4) Characteristic | (5) Height | (6) Range | (7) Structure | (8) Remarks |
|---|---|---|---|---|---|---|---|
| | | | **CURACAO (N.)** | | | | |
| 16050.5<br>*J 6395* | -Fuik Baai, Range, front. | 12° 03.2′ N<br>68° 49.7′ W | **F.G.** | 32<br>**10** | 2 | Red and white beacon, cross topmark. | |
| 16051<br>*J 6395.1* | - -Rear, 50 meters 027°30′ from front. | 12° 03.1′ N<br>68° 49.8′ W | **F.R.** | 42<br>**13** | 4 | Red and white beacon, triangular topmark. | |
| 16054<br>*J 6399* | **Klein Curacao** (N.). | 11° 59.4′ N<br>68° 38.6′ W | **Fl.(2)W.**<br>period 15s<br>fl. 0.4s, ec. 3.6s<br>fl. 0.4s, ec. 10.6s | 82<br>**25** | **15** | White tower, red top; 66. | |
| | | | **BONAIRE (N.)** | | | | |
| 16056<br>*J 6416* | **Ceru Bentana.** | 12° 18.2′ N<br>68° 22.8′ W | **Fl.(4)W.**<br>period 22s | 144<br>**44** | **17** | Gray square stone tower; 34. | Visible 069°30′-073° and 074°-303°, obscured elsewhere. |
| 16060<br>*J 6403* | Punt Wekoewa. | 12° 13.6′ N<br>68° 24.6′ W | **Fl.(3)W.**<br>period 20s | 49<br>**15** | 12 | White round tower; 36. | Visible 285°-155°, obscured elsewhere. |
| 16064<br>*J 6414* | **Boca Spelonk.** | 12° 12.7′ N<br>68° 11.8′ W | **Fl.W.**<br>period 5s<br>fl. 0.3s, ec. 4.7s | 100<br>**30** | **15** | White circular stone structure; 69. | Visible 127°-002°.<br>Visibility variable on account of salt deposits which constantly form on the lenses. |
| 16080<br>*J 6404* | -Range No. "2", front. | 12° 13.4′ N<br>68° 21.4′ W | **Q.R.** | 26<br>**8** | 8 | | |
| 16084<br>*J 6404.1* | -Rear, 126 meters 081°04′ from front. | 12° 13.4′ N<br>68° 21.4′ W | **Q.G.** | 33<br>**10** | 6 | | |
| 16093<br>*J 6408.3* | Kralendijk. | 12° 09.1′ N<br>68° 16.5′ W | **Fl.W.**<br>period 2s | 44<br>**13** | 5 | White square stone structure; 23. | Visible 027°-150°. |
| 16096<br>*J 6409* | Punt Vierkant. | 12° 07.0′ N<br>68° 17.6′ W | **Fl.(3)W.**<br>period 22s<br>fl. 0.3s, ec. 5.5s<br>fl. 0.3s, ec. 5.5s<br>fl. 0.3s, ec. 10.1s | 30<br>**9** | 5 | White square concrete tower, red lantern; 23. | |
| 16100<br>*J 6411* | Lacre Punt. | 12° 01.7′ N<br>68° 14.2′ W | **Fl.W.**<br>period 9s<br>fl. 0.1s, ec. 8.9s | 75<br>**23** | 13 | White round stone tower, red bands; 69. | Visible 203°-147°.<br>Visibility variable on account of salt deposits which constantly form on the lenses. |
| | | | **TRINIDAD** | | | | |
| 16108<br>*J 5915* | **Brigand Hill.** | 10° 29.4′ N<br>61° 04.2′ W | **Fl.(2+1)W.**<br>period 30s<br>fl. 0.3s, ec. 2.7s<br>fl. 0.3s, ec. 11.7s<br>fl. 0.3s, ec. 14.7s | 712<br>**217** | **20** | White steel framework tower; 36. | |
| 16109<br>*J 5914* | **Galeota Point.** | 10° 08.5′ N<br>60° 59.7′ W | **Fl.W.**<br>period 5s<br>fl. 0.5s, ec. 4.5s | 285<br>**87** | **16** | White steel framework tower; 30. | |
| 16110<br>*J 5913.5* | La Lune Point. | 10° 04.5′ N<br>61° 18.9′ W | **Fl.(4)W.**<br>period 20s | 148<br>**45** | 14 | | |
| 16111<br>*J 5913.4* | **Taparo Point.** | 10° 03.4′ N<br>61° 37.7′ W | **Fl.(3)W.**<br>period 15s | 226<br>**69** | **16** | | |
| 16112<br>*J 5913* | Chatham Jetty, head. | 10° 04.8′ N<br>61° 44.1′ W | **F.R.** | | 3 | | Private light. |
| | ICACOS POINT: | | | | | | |
| 16116<br>*J 5912* | **-Punta del Arenal.** | 10° 02.9′ N<br>61° 55.6′ W | **Fl.W.**<br>period 7.5s | 72<br>**22** | **16** | White metal framework tower. | Obscured when bearing less than 301°. |

| (1) No. | (2) Name and Location | (3) Position | (4) Characteristic | (5) Height | (6) Range | (7) Structure | (8) Remarks |
|---|---|---|---|---|---|---|---|
| | | | **TRINIDAD** | | | | |
| 16117<br>*J 5911* | -Wolf Rock. | 10° 03.2′ N<br>61° 56.2′ W | **Fl.(2)W.**<br>period 8s | 13<br>**4** | 5 | ISOLATED DANGER<br>BRB, beacon, topmark. | |
| 16118<br>*J 5909.5* | -Soldado Rock. | 10° 04.2′ N<br>62° 00.9′ W | **Fl.W.**<br>period 10s | | 8 | | |
| | GULF OF PARIA: | | | | | | |
| | -Point Fortin: | | | | | | |
| 16132<br>*J 5908* | --Pipeline pier, head. | 10° 12.6′ N<br>61° 42.2′ W | **Fl.(2)W.**<br>period 10s<br>fl. 0.6s, ec. 1.4s<br>fl. 0.6s, ec. 7.4s | 98<br>**30** | 14 | Metal framework tower; 79. | |
| 16133<br>*J 5908.5* | --N. breakwater. | 10° 11.3′ N<br>61° 41.6′ W | **Fl.G.**<br>period 3s | | | | |
| 16133.5<br>*J 5908.6* | --S. breakwater, head. | 10° 11.2′ N<br>61° 41.6′ W | **Fl.R.**<br>period 3s | | | | |
| 16134<br>*J 5908.7* | --Range, front. | 10° 11.2′ N<br>61° 41.7′ W | **Fl.W.**<br>period 3s<br>fl. 1s, ec. 2s | 118<br>**36** | 10 | Red metal framework tower, white stripe. | |
| 16134.5<br>*J 5908.71* | **---Rear, 400 meters, 148°40′ from front.** | 10° 11.0′ N<br>61° 41.6′ W | **Oc.W.**<br>period 5s<br>lt. 3s, ec. 2s | 138<br>**42** | **15** | Red metal framework tower, white stripe. | |
| 16136<br>*J 5902* | -La Brea, Pitch Point pier, head. | 10° 15.2′ N<br>61° 37.1′ W | **Iso.W.**<br>period 2s | 26<br>**8** | 10 | White framework tower. | |
| 16140<br>*J 5903* | **-Brighton Range, front.** | 10° 14.9′ N<br>61° 38.1′ W | **Fl.(3)W.**<br>period 10s<br>fl. 1s, ec. 1s<br>fl. 1s, ec. 1s<br>fl. 1s, ec. 5s | 52<br>**16** | **15** | White metal tower; 41. | Visible 134°12′-144°12′.<br>Berthing signals. |
| 16144<br>*J 5903.1* | --Rear, 852 meters 139°15′ from front. | 10° 14.7′ N<br>61° 37.7′ W | **Fl.W.**<br>period 5s | 100<br>**30** | 8 | | Visible 134°12′-144°12′. |
| 16148<br>*J 5900* | --Oropuche Bank Beacon. | 10° 16.8′ N<br>61° 33.9′ W | **V.Q.W.** | | 4 | Steel caisson. | |
| | -Pointe-a-Pierre: | | | | | | |
| 16152<br>*J 5895* | **--La Carriere.** | 10° 19.5′ N<br>61° 27.6′ W | **Fl.W.**<br>period 2.5s<br>fl. 0.2s, ec. 2.3s | 233<br>**71** | **17** | White water tower. | Reserve light. |
| 16156<br>*J 5896* | --Pipeline viaduct, head. | 10° 18.8′ N<br>61° 28.8′ W | **Fl.(4)W.**<br>period 10s<br>fl. 0.5s, ec. 1s<br>fl. 0.5s, ec. 1s<br>fl. 0.5s, ec. 1s<br>fl. 0.5s, ec. 5s | 98<br>**30** | 14 | White metal tower. | F.R. at 300 meter intervals along jetty. |
| 16157<br>*J 5897* | --Turning basin. | 10° 18.8′ N<br>61° 28.7′ W | **Fl.R.** | | | Wooden pile. | |
| | -Point Lisas: | | | | | | |
| 16164<br>*J 5892* | --Range, front, No. "13". | 10° 22.7′ N<br>61° 29.0′ W | **Q.W.** | 30<br>**9** | 8 | | Visible 083°48′-098°48′. |
| | | | **F.R.** | 30<br>**9** | 4 | | |
| 16168<br>*J 5892.1* | --Rear, No. "14", 530 meters 091°20′ from front. | 10° 22.7′ N<br>61° 28.6′ W | **Oc.W.**<br>period 5s<br>lt. 3.5s, ec. 1.5s | 52<br>**16** | 8 | | Visible 087°18′-095°18′. |
| | | | **F.R.** | 56<br>**17** | 4 | | |
| 16169<br>*J 5894.3* | --Marine Terminal Range, front. | 10° 20.9′ N<br>61° 27.9′ W | **Q.Y.** | 69<br>**21** | 10 | Building. | |

| (1) No. | (2) Name and Location | (3) Position | (4) Characteristic | (5) Height | (6) Range | (7) Structure | (8) Remarks |
|---|---|---|---|---|---|---|---|
| | | | **TRINIDAD** | | | | |
| 16169.5<br>*J 5894.31* | ---Rear, 260 meters 081°25′ from front. | 10° 21.0′ N<br>61° 27.9′ W | **Oc.Y.**<br>period 3s | 82<br>**25** | 10 | Silo. | |
| 16172<br>*J 5892.4* | --Channel entrance, N. side, No. "1". | 10° 22.7′ N<br>61° 31.0′ W | **Fl.(2)G.**<br>period 5s | 26<br>**8** | 8 | White beacon. | |
| 16176<br>*J 5892.5* | ---S. side, No. "2". | 10° 22.6′ N<br>61° 31.0′ W | **Fl.W.**<br>period 3s | 26<br>**8** | 8 | White beacon. | |
| 16180<br>*J 5891* | --Savonneta Range, front. | 10° 24.2′ N<br>61° 29.5′ W | **Fl.W.**<br>period 2s | 98<br>**30** | 8 | Orange rectangle, white stripe. | Visible 049°18′-055°18′.<br>Identification light Fl.R. 4s. |
| 16184<br>*J 5891.1* | ---Rear, 700 meters 052°16′ from front. | 10° 24.5′ N<br>61° 29.2′ W | **Fl.W.**<br>period 2s | 135<br>**41** | 8 | Orange rectangle, white stripe. | Synchronized with front.<br>Identification light Fl.R. 4s. |
| | -Port-of-Spain | | | | | | |
| 16190<br>*J 5884.24* | --Grier Channel Range, front. | 10° 39.2′ N<br>61° 31.4′ W | **Oc.W.**<br>period 4s<br>lt. 3s, ec. 1s | 135<br>**41** | 10 | Black and white framework tower, yellow triangular daymark. | |
| | | | **F.G.** | | 6 | | |
| 16190.1<br>*J 5884.25* | ---Rear, 181 meters 061°32′ from front. | 10° 39.3′ N<br>61° 31.2′ W | **Iso.W.**<br>period 2s | 157<br>**48** | 11 | Black and white framework tower, yellow triangular daymark. | Visible 058°24′-064°24′. |
| | | | **F.R.** | | 6 | White framework tower, orange rectangular daymark. | |
| 16191.7<br>*J 5885* | --No. “7". | 10° 38.9′ N<br>61° 31.9′ W | **Fl.G.**<br>period 5s | | | Concrete platform on pilings. | |
| 16191.8<br>*J 5884.9* | --No. “8". | 10° 38.8′ N<br>61° 31.9′ W | **Fl.R.**<br>period 5s | | | Concrete platform on pilings. | |
| 16191.9<br>*J 5885.3* | --No. "1". | 10° 39.1′ N<br>61° 31.9′ W | **Q.G.** | | | Concrete platform on pilings. | |
| 16191.91<br>*J 5885.2* | --No. “10". | 10° 38.9′ N<br>61° 31.5′ W | **Q.R.** | | | Concrete platform on pilings. | |
| 16191.92<br>*J 5885.4* | --No. “12". | 10° 38.8′ N<br>61° 31.3′ W | **Q.R.** | | | Concrete platform on pilings. | |
| 16191.94<br>*J 5885.6* | --No. “14". | 10° 38.7′ N<br>61° 31.1′ W | **Q.R.** | | | Concrete platform on pilings. | |
| 16192<br>*J 5888* | --Head of St. Vincent Jetty. | 10° 38.6′ N<br>61° 30.9′ W | **F.R.** | 23<br>**7** | 4 | Wooden post. | |
| 16196.1<br>*J 5882.42* | --Sea Lots Channel No. “1", entrance, N. side. | 10° 37.6′ N<br>61° 32.0′ W | **Fl.(2)G.**<br>period 7.5s | | | Pile. | |
| 16196.2<br>*J 5882.4* | --No. “2", entrance, S. side. | 10° 37.6′ N<br>61° 31.9′ W | **V.Q.(9)W.**<br>period 10s | | | Pile. | |
| 16196.3<br>*J 5882.46* | --No. “3". | 10° 37.8′ N<br>61° 31.6′ W | **Q.G.** | | | Pile. | |
| 16196.4<br>*J 5882.44* | --No. “4". | 10° 37.7′ N<br>61° 31.6′ W | **Q.R.** | | | Pile. | |
| 16196.5<br>*J 5882.51* | --No. “5". | 10° 37.9′ N<br>61° 31.1′ W | **V.Q.G.** | | | Pile. | |
| 16196.6<br>*J 5882.48* | --No. “6". | 10° 37.9′ N<br>61° 31.1′ W | **V.Q.R.** | | | Pile. | |
| 16196.7<br>*J 5882.54* | --No. “7". | 10° 38.1′ N<br>61° 30.6′ W | **Q.G.** | | | Pile. | |
| 16196.8<br>*J 5882.52* | --No. “8". | 10° 38.1′ N<br>61° 30.6′ W | **Q.R.** | | | Pile. | |
| 16196.9<br>*J 5882.58* | --No. “9". | 10° 38.3′ N<br>61° 30.3′ W | **L.Fl.G.**<br>period 5s | | | Pile. | |

| (1) No. | (2) Name and Location | (3) Position | (4) Characteristic | (5) Height | (6) Range | (7) Structure | (8) Remarks |
|---|---|---|---|---|---|---|---|
| | | | **TRINIDAD** | | | | |
| 16196.91<br>*J 5882.56* | --No. "10". | 10° 38.2′ N<br>61° 30.3′ W | **L.Fl.R.**<br>period 5s | | | Pile. | |
| 16196.93<br>*J 5882.6* | --No. "12". | 10° 38.2′ N<br>61° 30.1′ W | **Q.R.** | | | Pile. | |
| 16196.94<br>*J 5882.62* | --No. "14". | 10° 38.1′ N<br>61° 30.0′ W | **Q.R.** | | | Pile. | |
| 16197<br>*J 5882* | -Sea Lots Channel Range, front. | 10° 38.4′ N<br>61° 29.8′ W | **Oc.W.**<br>period 10s<br>lt. 7s, ec. 3s | 85<br>**26** | 6 | Orange rectangular daymark on white framework tower. | |
| | | | **F.R.** | | | | |
| 16197.1<br>*J 5882.1* | --Rear, 640 meters 069°10′ from front. | 10° 38.6′ N<br>61° 29.4′ W | **Fl.W.**<br>period 2s<br>fl. 0.6s, ec. 1.4s | 128<br>**39** | 6 | Orange rectangular daymark on white framework tower. | |
| | | | **F.R.** | | | | |
| 16208<br>*J 5868* | -Nelson, E. end. | 10° 39.4′ N<br>61° 36.0′ W | **Fl.W.**<br>period 2s | 62<br>**19** | 6 | White mast. | |
| 16212<br>*J 5872* | -Point Sinet Range, front. | 10° 40.9′ N<br>61° 36.0′ W | **Oc.W.**<br>period 2.5s<br>lt. 1.5s, ec. 1s | 98<br>**30** | 14 | White square daymark, black stripe. | Visible 038°-046°.<br>Reduced visibility (5M) due to dust (occas.).<br>Unreliable. |
| 16216<br>*J 5872.1* | --Rear, 180 meters 042°14′ from front. | 10° 41.1′ N<br>61° 35.8′ W | **Oc.W.**<br>period 5s<br>lt. 4s, ec. 1s | 102<br>**31** | 14 | White square daymark, black stripe. | Visible 038°-046°.<br>Unreliable. |
| 16220<br>*J 5866* | -Cronstadt Island, W. end. | 10° 39.4′ N<br>61° 37.9′ W | **Q.R.** | | 4 | | |
| 16225<br>*J 5858* | -Reyna Point. | 10° 40.0′ N<br>61° 38.8′ W | **Q.G.** | 33<br>**10** | 4 | | |
| 16228<br>*J 5861* | -Escondida Cove, off N. point. | 10° 40.3′ N<br>61° 38.3′ W | **Q.R.** | 17<br>**5** | | White tripodal beacon. | Unreliable. |
| 16230<br>*J 5859.4* | -Furness Smith Floating Dock. | 10° 40.7′ N<br>61° 38.9′ W | **2F.R.** | | | | |
| 16236<br>*J 5856* | -Espolon Point, SW. point of Gaspar Grande Island. | 10° 39.9′ N<br>61° 40.0′ W | **Fl.W.**<br>period 4s | 42<br>**13** | 8 | White framework tower. | |
| 16240<br>*J 5852* | -Gasparillo Island, W. end. | 10° 40.5′ N<br>61° 39.2′ W | **Q.W.** | 36<br>**11** | 4 | White mast. | |
| 16244<br>*J 5851* | -La Retraite Coast Guard Station. | 10° 40.7′ N<br>61° 39.5′ W | **2 F.R.** | | | | |
| 16248<br>*J 5850* | -Teteron Rock. | 10° 40.9′ N<br>61° 40.0′ W | **Fl.G.**<br>period 4s<br>fl. 0.4s, ec. 3.6s | 24<br>**7** | 4 | White metal structure, concrete base. | |
| 16250<br>*J 5848.5* | -Le Chapeau Rock. | 10° 42.4′ N<br>61° 40.5′ W | **Fl.(3)W.**<br>period 10s | | 6 | | |
| 16252<br>*J 5848* | -Point de Cabras, S. end of Huevos. | 10° 40.9′ N<br>61° 43.2′ W | **V.Q.(6)+L.Fl.W.**<br>period 10s | 40<br>**12** | 5 | | |
| 16256<br>*J 5846* | **Chacachacare.** | 10° 42.0′ N<br>61° 45.1′ W | **Fl.W.**<br>period 10s<br>fl. 0.4s, ec. 9.6s | 825<br>**251** | **23** | White concrete tower; 49. | |
| 16260<br>*J 5846.1* | -Beacon, about 640 meters 216° from main light. | 10° 41.4′ N<br>61° 45.4′ W | **Fl.W.**<br>period 2s<br>fl. 0.1s, ec. 1.9s | 503<br>**153** | 11 | White metal framework tower, white square; 26. | In line 036° with Chacachacare. |
| 16264<br>*J 5844* | North Post, Point a Diable. | 10° 44.7′ N<br>61° 33.8′ W | **Fl.W.**<br>period 5s<br>fl. 1s, ec. 4s | 747<br>**228** | 14 | Beacon. | Visible 087°-252°. |
| 16264.5<br>*J 5843.5* | Saut d'Eau Island. | 10° 46.2′ N<br>61° 30.7′ W | **Q.W.** | | 7 | | |

| (1) No. | (2) Name and Location | (3) Position | (4) Characteristic | (5) Height | (6) Range | (7) Structure | (8) Remarks |
|---|---|---|---|---|---|---|---|
| | | | **TRINIDAD** | | | | |
| 16264.7<br>*J 5843* | **Chupara Point.** | 10° 48.2′ N<br>61° 22.0′ W | **Fl.(2)W.**<br>period 10s | 325<br>**99** | **16** | White metal framework tower and hut. | |
| 16265<br>*J 5842.5* | Petite Matelot Point. | 10° 49.2′ N<br>61° 07.7′ W | **Fl.(3)W.**<br>period 15s | | 7 | | |
| 16266<br>*J 5842* | **Galera Point.** | 10° 50.0′ N<br>60° 54.5′ W | **Oc.W.**<br>period 10s<br>lt. 6s, ec. 4s | 141<br>**43** | **16** | Metal framework structure, white concrete tower; 75. | |
| | ICACOS POINT: | | | | | | |
| 16267<br>*J 5845* | Hibiscus. | 11° 07.8′ N<br>61° 39.6′ W | **Mo(U).W.** | 72<br>**22** | 10 | Platform. | **Horn.** |
| | RACON | | **B(– • • •)** | | | | (3 & 10cm). |
| | | | **BELIZE** | | | | |
| | CHETUMAL BAY: | | | | | | |
| 16268<br>*J 5930* | -Bulkhead. | 17° 56.0′ N<br>88° 08.0′ W | **Fl.W.**<br>period 1.5s | 30<br>**9** | 10 | Red metal framework tower, concrete base; 19. | |
| 16272<br>*J 4468* | -Consejo Point. | 18° 27.0′ N<br>88° 20.0′ W | **F.W.** | 50<br>**15** | 5 | Mast. | |
| 16276<br>*J 4467* | -Corosal. | 18° 22.0′ N<br>88° 27.0′ W | **F.R.** | | 5 | | |
| | TURNEFFE CAYS: | | | | | | |
| 16280<br>*J 5940* | -Mauger Cay. | 17° 36.5′ N<br>87° 46.2′ W | **Fl.(2)W.**<br>period 10s | 61<br>**19** | 13 | White metal framework tower; 62. | |
| 16284<br>*J 5942* | -Cay Bokel. | 17° 09.8′ N<br>87° 54.4′ W | **Fl.(3)W.**<br>period 15s | 33<br>**10** | 8 | White metal framework tower; 33. | |
| | LIGHTHOUSE REEF: | | | | | | |
| 16288<br>*J 5934* | **-Sandbore Cay,** N. end of reef. | 17° 28.1′ N<br>87° 29.2′ W | **Fl.W.**<br>period 10s | 83<br>**25** | **17** | Red metal framework tower; 82. | |
| 16292<br>*J 5936* | -Half Moon Cay, E. end. | 17° 12.3′ N<br>87° 31.6′ W | **Fl.(4)W.**<br>period 15s | 80<br>**24** | 14 | Silver metal framework tower; 79. | |
| | GLOVERS REEF: | | | | | | |
| 16296<br>*J 5937* | -NE. side of reef. | 16° 54.6′ N<br>87° 42.0′ W | **Fl.W.**<br>period 5s | | 9 | White metal framework tower; 36. | **Radar reflector.** |
| 16300<br>*J 5937.5* | -SW. cays. | 16° 42.9′ N<br>87° 50.6′ W | **Fl.(2)W.**<br>period 5s | | 9 | White metal framework tower; 36. | |
| | BELIZE HARBOR: | | | | | | |
| 16304<br>*J 5943* | -Eastern Channel Range, front. | 17° 19.7′ N<br>88° 02.6′ W | **Q.W.** | 23<br>**7** | 9 | Concrete pillar; 23. | |
| 16308<br>*J 5943.1* | --English Cay, rear, 300 meters 300° from front. | 17° 19.6′ N<br>88° 03.0′ W | **Fl.W.**<br>period 2.5s<br>fl. 0.3s, ec. 2.2s | 62<br>**19** | 11 | White tower; 62. | |
| 16312<br>*J 5943.2* | -Goffs Cay, Sandbore. | 17° 20.3′ N<br>88° 02.2′ W | **Fl.R.**<br>period 5s | 16<br>**5** | 3 | Red concrete pile; 16. | |

| (1) No. | (2) Name and Location | (3) Position | (4) Characteristic | (5) Height | (6) Range | (7) Structure | (8) Remarks |
|---|---|---|---|---|---|---|---|
| | | | **BELIZE** | | | | |
| 16316<br>*J 5944* | -Water Cay Spit. | 17° 21.4′ N<br>88° 04.4′ W | **Q.R.** | 16<br>**5** | 5 | Red concrete pile; 16. | |
| 16320<br>*J 5945* | -NE. Spit. | 17° 22.8′ N<br>88° 05.5′ W | **Q.G.** | 16<br>**5** | | Green concrete pile; 16. | |
| 16324<br>*J 5946* | -White Grounds Spit. | 17° 22.7′ N<br>88° 07.0′ W | **Fl.W.**<br>period 2.5s | 16<br>**5** | 5 | Yellow concrete pile; 16. | |
| 16328<br>*J 5947* | -Spanish Cay Spit. | 17° 22.5′ N<br>88° 08.5′ W | **Q.G.** | 16<br>**5** | 5 | Green concrete pile; 16. | |
| 16332<br>*J 5948* | -Halfway. | 17° 22.1′ N<br>88° 09.8′ W | **Q.R.** | 16<br>**5** | 5 | Red concrete pile; 16. | |
| 16336<br>*J 5948.4* | -SW. side. | 17° 22.0′ N<br>88° 09.9′ W | **Q.G.** | 16<br>**5** | 5 | Green concrete pile; 16. | |
| 16340<br>*J 5950* | -Robinson Point, W. point of island. | 17° 22.0′ N<br>88° 11.7′ W | **Q.W.** | 38<br>**12** | 8 | White framework tower; 39. | |
| 16344<br>*J 5950.2* | -Triangles. | 17° 21.5′ N<br>88° 12.3′ W | **Fl.G.**<br>period 5s | 16<br>**5** | 5 | Black concrete pile; 16. | |
| 16348<br>*J 5950.4* | -Frank Knoll. | 17° 23.8′ N<br>88° 11.8′ W | **Q.W.** | 16<br>**5** | 5 | Concrete pile; 16. | |
| 16352<br>*J 5950.6* | -Sugar Berth B. | 17° 23.4′ N<br>88° 10.7′ W | **Fl.R.**<br>period 2.5s | 16<br>**5** | 5 | Black concrete pile; 16. | |
| 16356<br>*J 5950.7* | -Sugar Berth A. | 17° 25.5′ N<br>88° 08.9′ W | **Fl.G.**<br>period 2.5s | 16<br>**5** | 5 | Black concrete pile; 16. | |
| 16364<br>*J 5952* | -Middle Ground. | 17° 28.1′ N<br>88° 10.6′ W | **Fl.R.**<br>period 2.5s | 16<br>**5** | 5 | Red concrete pile; 16. | |
| 16368<br>*J 5954* | -Fort George. | 17° 29.4′ N<br>88° 10.9′ W | **Fl.R.**<br>period 5s | 52<br>**16** | 8 | White concrete pillar, red band on base; 52. | F.R. lights on radio mast 670 meters WNW.<br>F.R. and Fl.R. lights on radio mast 1.3 miles NW. |
| 16369 | -North Drowned Cay. | 17° 29.8′ N<br>88° 08.8′ W | **Q.W.** | | | Black beacon. | |
| 16372<br>*J 5955* | **-Belize City** AVIATION LIGHT. | 17° 32.5′ N<br>88° 18.5′ W | **Q.W.** | | **30** | Radio mast. | |
| 16374<br>*J 5957* | Manatee River. | 17° 13.8′ N<br>88° 18.2′ W | **F.W.** | 33<br>**10** | 2 | | Occasional. |
| 16376<br>*J 5958* | Colson Point. | 17° 04.4′ N<br>88° 14.2′ W | **Fl.W.**<br>period 10s | 39<br>**12** | 9 | White metal framework tower. | |
| 16380<br>*J 5964* | Sittee Point. | 16° 48.4′ N<br>88° 14.8′ W | **Fl.W.**<br>period 5s | 30<br>**9** | 8 | White metal framework tower. | F.W. shown at all times, in Sapodilla Lagoon 3 miles WSW. and on pier head at Riversdale 7.8 miles SSW. |
| 16384<br>*J 5968* | Bugle Cays (SW. cay). | 16° 29.4′ N<br>88° 19.2′ W | **Fl.(2)W.**<br>period 10s | 61<br>**19** | 10 | White framework tower; 62. | F.R. 96m 35M obstruction light 6.2 miles NW. |
| 16388<br>*J 5970* | Monkey River. | 16° 22.0′ N<br>88° 29.1′ W | **F.W.** | 52<br>**16** | 8 | White mast; 52. | *Reported extinguished (1985).* |
| 16392<br>*J 5972* | East Snake Cay. | 16° 12.5′ N<br>88° 30.4′ W | **Fl.W.**<br>period 3s | 65<br>**20** | 13 | Metal framework tower; 69. | |
| 16396<br>*J 5974* | Hunting Cay, Zapodilla Cays. | 16° 06.6′ N<br>88° 15.8′ W | **L.Fl.W.**<br>period 10s | 57<br>**17** | 13 | Metal framework tower; 75. | |
| 16400<br>*J 5976* | Punta Gorda. | 16° 06.3′ N<br>88° 47.9′ W | **F.W.** | 56<br>**17** | 9 | White mast; 56. | R. lights on radio tower 0.6 mile SW. |

| (1) No. | (2) Name and Location | (3) Position | (4) Characteristic | (5) Height | (6) Range | (7) Structure | (8) Remarks |
|---|---|---|---|---|---|---|---|
| | | | **GUATEMALA** | | | | |
| 16404<br>*J 5986* | Bajo Villedo. | 15° 45.3′ N<br>88° 37.0′ W | **Fl.W.**<br>period 2s | 17<br>**5** | | Steel framework tower. | **Radar reflector.** |
| 16408<br>*J 5988* | -Pier, head. | 15° 44.2′ N<br>88° 36.7′ W | **Oc.W.**<br>period 4s | | 5 | | 3 F.R. mark jetty ruins (1982). |
| 16410<br>*J 5990* | -Range, front. | 15° 41.7′ N<br>88° 37.4′ W | **F.R.** | | | | |
| 16411<br>*J 5990.1* | --Rear, about 290 meters 237° from front. | 15° 41.4′ N<br>88° 37.3′ W | **F.R.** | | | | |
| 16412<br>*J 5989* | Matias de Galvez Range, front. | 15° 41.6′ N<br>88° 37.2′ W | **Q.Y.** | 35<br>**11** | | Metal framework tower, red triangular daymark, point up. | Visible on range line only. |
| 16416<br>*J 5989.1* | -Rear (South), about 347 meters 189°30′ from front. | 15° 41.4′ N<br>88° 37.3′ W | **Oc.Y.**<br>period 4s | 80<br>**24** | | Metal framework tower, red triangular daymark, point up. | Visible on range line only. |
| 16418<br>*J 5985* | **-Puerto Barrios.** | 15° 43.8′ N<br>88° 35.8′ W | **Fl.W.**<br>period 8s | | **25** | | |
| 16419<br>*J 5984* | Heredia Shoal. | 15° 50.8′ N<br>88° 40.4′ W | **Fl.R.**<br>period 6s<br>fl. 0.4s, ec. 5.6s | 20<br>**6** | | White and orange framework structure. | |
| 16420<br>*J 5982* | Ox Tongue Shoal. | 15° 53.9′ N<br>88° 41.1′ W | **Fl.W.**<br>period 3s<br>fl. 0.3s, ec. 2.7s | 13<br>**4** | 12 | White and orange framework structure. | **Radar reflector.** |
| 16424<br>*J 5992* | **Cabo Tres Puntas.** | 15° 57.4′ N<br>88° 36.2′ W | **Fl.W.**<br>period 10s | 132<br>**40** | **17** | White framework tower. | |
| | | | **HONDURAS** | | | | |
| | PUERTO CORTES: | | | | | | |
| 16428<br>*J 5994* | **-Puerto Cortes.** | 15° 51.4′ N<br>87° 57.6′ W | **Fl.W.**<br>period 5s | 190<br>**58** | **20** | Red and white metal tower; 46. | |
| 16430.1<br>*J 5994.2* | -No. "1". | 15° 51.2′ N<br>87° 57.9′ W | **L.Fl.G.**<br>period 5s<br>fl. 2s, ec. 3s | | | Green articulated light. | |
| 16430.2 | -No. "2". | 15° 51.1′ N<br>87° 58.2′ W | **Fl.R.**<br>period 4s<br>fl. 1s, ec. 3s | | 5 | Red metal articulated light. | |
| 16430.3<br>*J 5995.2* | -No. "3". | 15° 50.7′ N<br>87° 58.0′ W | **L.Fl.G.**<br>period 6s<br>fl. 1.2s, ec. 4.8s | | 5 | Green metal articulated light. | |
| 16430.4<br>*J 5995.4* | -No. "4". | 15° 50.5′ N<br>87° 58.3′ W | **Q.(3)R.** | | | Red articulated light. | |
| 16431<br>*J 5994.1* | -Texaco Pier, W. end. | 15° 50.6′ N<br>87° 57.8′ W | **Fl.(6)Y.**<br>period 15s | | | | |
| 16431.5<br>*j 5994.11* | --E. end. | 15° 50.6′ N<br>87° 57.7′ W | **Fl.(6)Y.**<br>period 15s | | | | |
| 16432<br>*J 5997* | **Punta Sal.** | 15° 55.5′ N<br>87° 36.1′ W | **Fl.(4)W.**<br>period 30s | 275<br>**84** | **15** | White framework tower; 49. | |
| 16440<br>*J 5999* | **Punta Izopo.** | 15° 50.9′ N<br>87° 22.5′ W | **Fl.W.**<br>period 5s | 132<br>**40** | **20** | White framework tower; 49. | |
| | ISLA DE UTILA: | | | | | | |
| 16448<br>*J 6004* | -Puerto East, E. Reef. | 16° 05.0′ N<br>86° 55.0′ W | **F.W.** | | 4 | Wooden building. | |

| (1) No. | (2) Name and Location | (3) Position | (4) Characteristic | (5) Height | (6) Range | (7) Structure | (8) Remarks |
|---|---|---|---|---|---|---|---|
| | | | **HONDURAS** | | | | |
| | LA CEIBA: | | | | | | |
| 16452 *J 6005* | -Pier, head. | 15° 47.5′ N 86° 47.8′ W | **Fl.W.** period 5s fl. 0.5s, ec. 4.5s | 16 **5** | | Wooden tower. | |
| 16457 *J 6009.7* | **Punta Caxinas.** | 16° 01.5′ N 86° 00.6′ W | **Fl.W.** period 7s | 75 **23** | **19** | | |
| 16460 | **Isla de Roatan.** | 16° 18.0′ N 86° 35.3′ W | **Fl.W.** period 8s | | **19** | Red and white metal structure. | |
| 16461 *J 6008.2* | **-Punta Oeste.** | 16° 16.1′ N 86° 36.1′ W | **Fl.W.** period 5s | 74 **23** | **19** | | |
| 16473 *J 6009.6* | **-Cochino Grande.** | 15° 58.5′ N 86° 28.6′ W | **Fl.W.** period 5s | 516 **157** | **18** | Red and white metal structure. | |
| 16476 *J 6010* | Isla de Guanaja, Pond Cay. | 16° 26.3′ N 85° 52.8′ W | **Q.G.** | | 2 | Gray concrete column; 29. | |
| 16477 *J 6010.5* | **Black Rock Point.** | 16° 29.9′ N 85° 49.0′ W | **Fl.W.** period 10s | 200 **61** | **25** | | |
| 16478 *J 6012* | **-Cabo Camaron.** | 15° 59.2′ N 85° 01.9′ W | **Fl.W.** period 5s | 73 **22** | **19** | Red tower, white bands. | |
| 16479 *J 6013* | **-Punta Patuca.** | 15° 49.0′ N 84° 18.2′ W | **Fl.W.** period 10s | 73 **22** | **22** | Red and white metal structure. | |
| 16480 *J 6016* | **Islas de El Cisne** AVIATION LIGHT. | 17° 24.5′ N 83° 56.5′ W | **Fl.W.** period 5s | 70 **21** | **28** | | 3 Fl.R. 1.5s (vert.) on tower 1 mile E. Occasional. |
| 16481 *J 6018* | Cayos Vivorillo. | 15° 50.0′ N 83° 17.7′ W | **Fl.W.** period 10s | | 13 | | |
| 16482 *J 6020* | **-Bajo Nuevo.** | 15° 51.2′ N 78° 38.0′ W | **Fl.(2)W.** period 15s fl. 1s, ec. 2s fl. 1s, ec. 11s | 72 **22** | **15** | White tower, red bands. | |
| 16483 *J 6014* | **-Cabo Falso.** | 15° 15.2′ N 83° 23.7′ W | **Fl.W.** period 5s | 75 **23** | **18** | Red and white metal structure. | |
| | | | **NICARAGUA** | | | | |
| | PUERTO CABEZAS: | | | | | | |
| 16484 *J 6048* | -Bragman Bluff. | 14° 01.5′ N 83° 23.3′ W | **Mo.(B)W.** period 10.6s | 168 **51** | 5 | Southern square water tower. | Visible 201°30′-021°30′. Private light. |
| 16488 *J 6052* | Puerto Isabel Range, front. | 13° 21.0′ N 83° 33.0′ W | **F.R.** | | | Roof of shed. | |
| 16492 | -Rear, 90 meters 276° from front. | 13° 21.0′ N 83° 33.0′ W | **F.W.** | | | | |
| 16500 *J 6064* | El Bluefields bluff summit. | 12° 00.0′ N 83° 41.0′ W | **Fl.W.** period 3.8s fl. 0.3s, ec. 3.5s | 163 **50** | 14 | Red metal framework tower; 26. | |
| | | | **COSTA RICA** | | | | |
| 16504 *J 6068* | Limon, Isla Uvita, summit. | 9° 59.6′ N 83° 00.7′ W | **Fl.W.** period 10s | 134 **41** | 5 | White metal framework tower; 82. | Fl.R. 2s and F.R. on radio tower 0.9 mile WNW. Aero.Al.Fl.W.G. 10s 2 miles SW., R. lights on radio tower 1.5 miles SW. |

| (1) No. | (2) Name and Location | (3) Position | (4) Characteristic | (5) Height | (6) Range | (7) Structure | (8) Remarks |
|---|---|---|---|---|---|---|---|
| | | | **COSTA RICA** | | | | |
| 16508<br>*J 6069* | -Container pier, S. end. | 9° 59.0′ N<br>83° 01.0′ W | **F.R.** | 49<br>**15** | 10 | | |
| 16516<br>*J 6067* | Bahia Moin, Isla Pajaros. | 10° 01.0′ N<br>83° 04.6′ W | **Fl.W.**<br>period 2.5s<br>fl. 0.5s, ec. 2s | | | Tower. | |
| 16520<br>*J 6067.2* | -Puerto Moin Range, front. | 10° 00.3′ N<br>83° 04.6′ W | **F.W.** | | | White mast, black bands. | Difficult to distinguish. |
| 16524<br>*J 6067.21* | - -Rear, 130 meters 151° from front. | 10° 00.2′ N<br>83° 04.5′ W | **F.W.** | | | White mast, black bands. | Difficult to distinguish. |
| 16527<br>*J 6072* | Sixaola. | 9° 34.1′ N<br>82° 33.6′ W | **Fl.W.**<br>period 10s | 46<br>**14** | 11 | White skeleton steel tower; 39. | Visible 114°-315°. |
| | RACON | | **K(– • –)** | | **20** | | |
| | | | **PANAMA** | | | | |
| | BAHIA ALMIRANTE: | | | | | | |
| 16528<br>*J 6081* | -Hospital point. | 9° 19.9′ N<br>82° 13.2′ W | **Fl.(2)W.**<br>period 10s | 36<br>**11** | 13 | Metal pedestal; 6. | F.R. lights on radio masts 1.2 miles, 1.9 miles and 2.2 miles WNW. |
| 16530<br>*J 6081.2* | - -Beacon No. "8". | 9° 20.4′ N<br>82° 13.6′ W | **Q.R.** | 16<br>**5** | | Red. | |
| 16532<br>*J 6085* | -Bocas del Toro. pier NE. corner. | 9° 20.0′ N<br>82° 14.4′ W | **Fl.G.** | 27<br>**8** | | White pedestal; 20. | |
| 16544<br>*J 6085.2* | - -Pier, SW. corner. | 9° 20.0′ N<br>82° 14.4′ W | **Fl.R.** | | | | |
| 16564<br>*J 6086* | -Juan Point. | 9° 18.2′ N<br>82° 17.8′ W | **Fl.G.**<br>period 4s<br>fl. 0.5s, ec. 3.5s | 15<br>**5** | 5 | Green tower. | |
| 16568<br>*J 6088* | -Pondsock Reef. | 9° 17.3′ N<br>82° 19.8′ W | **Fl.W.**<br>period 6s<br>fl. 1s, ec. 5s | 15<br>**5** | 5 | Black tower, red bands. | |
| 16570<br>*J 6089* | -Almirante, pier. | 9° 17.3′ N<br>82° 23.4′ W | **Fl.R.** | | | Post. | |
| 16572<br>*J 6090* | -Isla Pastores, NW. end. | 9° 14.7′ N<br>82° 21.2′ W | **Fl.W.**<br>period 10s<br>fl. 1.5s, ec. 8.5s | 60<br>**18** | 9 | Metal windmill tower; 49. | |
| 16576<br>*J 6090.3* | -Roca Tigre. | 9° 13.1′ N<br>81° 56.5′ W | **Fl.W.**<br>period 5s<br>fl. 1.5s, ec. 3.5s | 50<br>**15** | | Metal tower. | |
| | -RACON | | **P(• – – •)** | | **18** | | |
| 16580<br>*J 6090.5* | -Chiriqui Range, front. | 8° 56.5′ N<br>82° 06.8′ W | **Q.W.** | | | White cylindrical tower, black stripe. | F.R. obstruction lights on tower 1.4 miles W., F.Y. on oil tanks 1.5 miles W.<br>Visible 202°-222°. |
| 16584<br>*J 6090.51* | - -Rear, 60 meters 212° from front. | 8° 56.6′ N<br>82° 06.8′ W | **Fl.W.**<br>period 4s<br>fl. 0.3s, ec. 3.7s | | | White cylindrical tower, black stripe. | Visible 202°-222°. |
| 16588<br>*J 6091* | Escudo de Veraguas. | 9° 05.3′ N<br>81° 32.2′ W | **Fl.W.**<br>period 7s<br>fl. 0.5s, ec. 6.5s | 120<br>**37** | 6 | White square framework tower; 19. | |

| (1) No. | (2) Name and Location | (3) Position | (4) Characteristic | (5) Height | (6) Range | (7) Structure | (8) Remarks |
|---|---|---|---|---|---|---|---|
| | | | **PANAMA** | | | | |
| | LIMON BAY: | | | | | | |
| 16592<br>*J 6092* | **-Toro Point,** W. side of entrance to Limon Bay. | 9° 22.4′ N<br>79° 57.1′ W | **L.Fl.W.**<br>period 30s<br>fl. 5s, ec. 25s | 108<br>**33** | **16** | White metal tower, stone base. | |
| 16600<br>*J 6102* | -W. breakwater, head. | 9° 23.4′ N<br>79° 55.5′ W | **V.Q.(2)R.**<br>period 2s<br>fl. 0.3s, ec. 0.3s<br>fl. 0.4s, ec. 1s | 100<br>**30** | **16** | Metal tower, red square. | **Radar reflector.** |
| 16604<br>*J 6098* | -E. breakwater, head. | 9° 23.3′ N<br>79° 54.9′ W | **Mo.(U)G.**<br>period 20s<br>fl. 0.5s, ec. 3s<br>fl. 0.5s, ec. 3s<br>fl. 5s, ec. 8s | 108<br>**33** | **16** | Green metal tower, green triangular daymark. | F.R. on chimney 5.9 miles E.<br>F.R. on signal station 1.7 miles E., Q.R. and 3 F.R. (vert.) on mast 1.9 miles SSE.<br>4 F.R. on each of 2 water tanks 3.5 miles SSE.<br>F.R. 2.1 miles SSE. |
| | -RACON | | **U(• • –)** | | | | |
| 16605<br>*J 6112* | -Explosive Anchorage, near W. limit. | 9° 22.4′ N<br>79° 56.7′ W | **Fl.Y.**<br>period 2s<br>fl. 0.5s, ec. 1.5s | 15<br>**5** | | SPECIAL<br>Y, beacon. | |
| 16606<br>*J 6121* | -Cristobal Harbor, beacon No. "2". | 9° 20.9′ N<br>79° 54.4′ W | **Q.R.** | | | STARBOARD (B)<br>R. | |
| 16606.1<br>*J 6123* | -Beacon No. "3". | 9° 20.8′ N<br>79° 54.4′ W | **Oc.G**<br>period 5s<br>lt. 4.5s, ec. 0.5s | | | PORT (B)<br>G. | |
| 16606.2<br>*J 6124* | - -No. "4". | 9° 20.8′ N<br>79° 54.3′ W | **Oc.R.**<br>period 5s<br>lt. 4.5s, ec. 0.5s | | | STARBOARD (B)<br>R. | |
| 16606.3<br>*J 6124.5* | - -No. "5". | 9° 20.8′ N<br>79° 54.2′ W | **Oc.G**<br>period 5s<br>lt. 4.5s, ec. 0.5s | | | PORT (B)<br>G. | |
| 16606.4<br>*J 6125* | - -No. "6". | 9° 20.8′ N<br>79° 54.3′ W | **Oc.R.**<br>period 5s<br>lt. 4.5s, ec. 0.5s | | | STARBOARD (B)<br>R. | |
| 16606.5<br>*J 6126* | - -No. "8". | 9° 20.7′ N<br>79° 54.3′ W | **Oc.R.**<br>period 5s<br>lt. 4.5s, ec. 0.5s | | | STARBOARD (B)<br>R. | |
| 16606.6<br>*J 6127* | - -No. "7". | 9° 20.6′ N<br>79° 54.2′ W | **Oc.G.**<br>period 5s<br>lt. 4.5s, ec. 0.5s | | | PORT (B)<br>G. | |
| 16606.7<br>*J 6129* | - -No. "9". | 9° 20.5′ N<br>79° 54.1′ W | **Q.G.** | | | PORT (B)<br>G. | |
| 16606.8<br>*J 6130* | - -No. "10". | 9° 20.6′ N<br>79° 54.3′ W | **Oc.R.**<br>period 5s<br>lt. 4.5s, ec. 0.5s | | | STARBOARD (B)<br>R. | |
| 16612<br>*J 6132* | -Panama Canal, Atlantic Entrance Range, front. | 9° 17.7′ N<br>79° 55.4′ W | **F.G.** | | | | R. lights shown on W. side and G. lights shown on E. side of dredged channel and in Limon Bay.<br>The canal is marked by lights, and leading lights mark the center of the channel. |
| 16616<br>*J 6132.1* | - -**Panama Canal** Entrance Range, middle, 1037 meters, 180°15′ from front. | 9° 16.9′ N<br>79° 55.2′ W | **F.G.** | 98<br>**30** | **15** | Concrete conical tower; 75. | Visible on range line only. |
| 16620<br>*J 6132.2* | - -Rear, 2278 meters 180°15′ from front. | 9° 16.3′ N<br>79° 55.2′ W | **Oc.G** | 158<br>**48** | **15** | Concrete conical tower; 46. | Visible on range line only.<br>F.R. lights shown on each of 2 radio towers 1.1 miles NE. |

| (1) No. | (2) Name and Location | (3) Position | (4) Characteristic | (5) Height | (6) Range | (7) Structure | (8) Remarks |
|---|---|---|---|---|---|---|---|
| | | | **PANAMA** | | | | |
| | BAHIA LAS MINAS: | | | | | | |
| 16621<br>*J 6134* | -Range, front. | 9° 23.9′ N<br>79° 49.5′ W | **F.G.** | | | Beacon, orange diamond daymark. | |
| 16621.1<br>*J 6134.1* | - -Rear, 80 meters 171° from front. | 9° 23.8′ N<br>79° 49.5′ W | **F.G.** | | | Beacon, orange diamond daymark. | |
| 16622<br>*J 6134.2* | -Range, front. | 9° 23.4′ N<br>79° 48.8′ W | **F.G.** | | | Beacon, orange diamond daymark. | |
| 16622.1<br>*J 6134.21* | - -Rear, 160 meters 148°45′ from front. | 9° 23.2′ N<br>79° 48.1′ W | **F.G.** | | | Beacon, orange diamond daymark. | |
| 16623<br>*J 6134.6* | -NW. Pier, N. end. | 9° 23.8′ N<br>79° 49.1′ W | **F.R.** | | | | |
| 16623.1<br>*J 6134.8* | -Tanker jetty, N. end. | 9° 23.6′ N<br>79° 49.1′ W | **F.R.** | | | | |
| 16624<br>*J 6136* | Farallon Sucio Rock, summit. | 9° 39.0′ N<br>79° 38.0′ W | **Fl.R.**<br>period 5s<br>fl. 0.5s, ec. 4.5s | 107<br>**33** | 12 | White concrete pyramidal tower; 23. | *Reported at reduced intensity (1984).* |
| 16628<br>*J 6138* | Isla Grande, off Punta Manzanillo. | 9° 38.0′ N<br>79° 34.0′ W | **Fl.W.**<br>period 5s<br>fl. 0.3s, ec. 4.7s | 305<br>**93** | 12 | White metal tower, stone base; 85. | |
| 16630<br>*J 6143* | Puerto Obaldia. | 8° 40.0′ N<br>77° 25.0′ W | **L.Fl.W.**<br>period 10s<br>fl. 2s, ec. 8s | 39<br>**12** | 8 | White framework tower; 38. | |

# Section 12

## North Coast of South America
### Including Colombia, Venezuala, Guyana, Suriname and French Guiana

| (1) No. | (2) Name and Location | (3) Position | (4) Characteristic | (5) Height | (6) Range | (7) Structure | (8) Remarks |
|---|---|---|---|---|---|---|---|
| | | | **COLOMBIA** | | | | |
| 16632<br>*J 6144* | **Cabo Tiburon.** | 8° 40.5´ N<br>77° 21.6´ W | **Fl.(2)W.**<br>period 15s<br>fl. 1s, ec. 2s<br>fl. 1s, ec. 11s | 341<br>**104** | **20** | Red tower, white bands. | |
| | RACON | | **G(– – •)** | | **20** | | |
| 16633<br>*J 6144.2* | -Sapzurro Green. | 8° 39.5´ N<br>77° 21.4´ W | **Fl.G.**<br>period 3s<br>fl. 0.3s, ec. 2.7s | 28<br>**8** | 12 | Green tower. | |
| 16634<br>*J 6144.21* | - -Sapzurro Red. | 8° 39.7´ N<br>77° 21.7´ W | **Fl.R.**<br>period 3s<br>fl. 0.3s, ec. 2.7s | 25<br>**8** | 12 | Red tower. | |
| 16636<br>*J 6147* | Isla de los Muertos. | 8° 08.0´ N<br>76° 49.1´ W | **Fl.W.**<br>period 6s<br>fl. 0.5s, ec. 5.5s | 72<br>**22** | 12 | White tower, red bands. | |
| 16637<br>*J 6148* | Matuntugo. | 8° 07.5´ N<br>76° 50.4´ W | **Fl.W.**<br>period 10s<br>fl. 1s, ec. 9s | 59<br>**18** | 12 | Tower, red and white bands. | |
| 16638<br>*J 6147.5* | **Punta Yarumal.** | 8° 06.8´ N<br>76° 44.9´ W | **Fl.W.**<br>period 5s<br>fl. 0.5s, ec. 4.5s | 66<br>**20** | **15** | Tower, red and white bands. | |
| 16640<br>*J 6150* | Bocas Rio Leon. | 7° 56.0´ N<br>76° 44.9´ W | **Fl.W.**<br>period 8s<br>fl. 0.5s, ec. 7.5s | 59<br>**18** | 12 | Tower, red and white bands. | |
| 16644 | Turbo Airfield. | 8° 04.5´ N<br>76° 44.1´ W | **F.R.** | 40<br>**12** | | Tower. | Obstruction light.<br>**Aero Radiobeacon.** |
| 16648<br>*J 6149* | Punta de las Vacas. | 8° 04.0´ N<br>76° 44.4´ W | **Fl.W.**<br>period 6s<br>fl. 0.5s, ec. 5.5s | 59<br>**18** | 12 | White tower, red bands. | |
| 16652<br>*J 6146.5* | **Punta Caiman.** | 8° 16.1´ N<br>76° 46.4´ W | **Fl.W.**<br>period 7.5s<br>fl. 0.8s, ec. 6.7s | 59<br>**18** | **15** | Tower, red and white bands. | |
| 16656<br>*J 6146* | Punta Arenas del Norte. | 8° 33.3´ N<br>76° 56.2´ W | **Fl.W.**<br>period 9s<br>fl. 0.9s, ec. 8.1s | 46<br>**14** | 12 | White tower, red bands. | |
| 16660<br>*J 6145* | **Punta Caribana.** | 8° 37.5´ N<br>76° 53.1´ W | **Fl.W.**<br>period 12s<br>fl. 1.2s, ec. 10.8s | 276<br>**84** | **22** | White tower. | |
| 16662<br>*J 6151* | **Isla Tortuguilla.** | 9° 01.9´ N<br>76° 20.6´ W | **Fl.W.**<br>period 11s<br>fl. 1s, ec. 10s | 59<br>**18** | **15** | Tower, red and white bands; 52. | |
| 16664<br>*J 6152* | **Isla Fuerte.** | 9° 23.6´ N<br>76° 10.6´ W | **Fl.W.**<br>period 10s<br>fl. 1s, ec. 9s | 131<br>**40** | **18** | White tower, red bands. | |
| | GOLFO DE MORROSQUILLO: | | | | | | |
| 16672<br>*J 6153.9* | **-Punta de Piedra.** | 9° 25.1´ N<br>75° 39.1´ W | **Fl.(3)W.**<br>period 20s | 115<br>**35** | **25** | White tower. | |
| 16674 | *- -Tanker Loading Unit "TLU-3".* | 9° 31.7´ N<br>75° 47.2´ W | **Fl.W.** | | | | |

| (1) No. | (2) Name and Location | (3) Position | (4) Characteristic | (5) Height | (6) Range | (7) Structure | (8) Remarks |
|---|---|---|---|---|---|---|---|
| | | | **COLOMBIA** | | | | |
| 16678<br>*J 6154.5* | **Roca Morrosquillo.** | 9° 35.5′ N<br>75° 59.5′ W | **Fl.W.**<br>period 3s<br>fl. 0.3s, ec. 2.7s | 46<br>**14** | **15** | White tower, red bands; 46. | |
| | RACON | | **M(– –)** | | **17** | | |
| 16679<br>*J 6156* | **Isla Ceycen.** | 9° 41.8′ N<br>75° 51.3′ W | **Fl.W.**<br>period 3s<br>fl. 0.3s, ec. 2.7s | 79<br>**24** | **15** | White tower, red bands. | |
| 16680<br>*J 6157* | **Isla Mucura.** | 9° 47.1′ N<br>75° 52.3′ W | **Fl.(2)W.**<br>period 10s<br>fl. 0.5s, ec. 1.5s<br>fl. 0.5s, ec. 7.5s | 79<br>**24** | **15** | Red and white tower. | |
| 16684<br>*J 6159* | Isla Arenas. | 10° 08.8′ N<br>75° 43.7′ W | **Fl.W.**<br>period 15s<br>fl. 1s, ec. 14s | 72<br>**22** | 10 | Orange tower. | |
| 16687<br>*J 6159.6* | **Rosario.** | 10° 09.6′ N<br>75° 48.4′ W | **Iso.G.**<br>period 2s | 39<br>**12** | **15** | White tower, red bands. | |
| 16688<br>*J 6160* | **Isla del Tesoro.** | 10° 14.2′ N<br>75° 44.4′ W | **Fl.(3)W.**<br>period 12s<br>fl. 0.8s, ec. 1.2s<br>fl. 0.8s, ec. 2.4s<br>fl. 0.8s, ec. 6s | 112<br>**34** | **15** | White tower, red bands. | |
| | CARTAGENA: | | | | | | |
| 16700<br>*J 6166* | **-Isla Tierra Bomba.** | 10° 20.4′ N<br>75° 34.9′ W | **Fl.(2)W.**<br>period 3.5s<br>fl. 0.2s, ec. 1s<br>fl. 0.3s, ec. 2s | 351<br>**107** | **27** | White tower, red bands. | |
| 16704 | *-Sea buoy.* | 10° 19.0′ N<br>75° 35.9′ W | **Q.W.** | | | SAFE WATER<br>RW, topmark. | |
| | -RACON | | **C(– • – •)** | | | | |
| 16708<br>*J 6166.65* | -"01", Range, front. | 10° 19.1′ N<br>75° 32.5′ W | **Q.G.** | 49<br>**15** | 10 | Red and white tower. | |
| 16708.1 | -"02", rear, about 3560 meters 086° from front. | 10° 19.3′ N<br>75° 30.5′ W | **Fl.G.**<br>period 2.5s | 108<br>**33** | **15** | Red and white tower. | |
| 16725.5<br>*J 6167.65* | -2 ENAP, Range, front. | 10° 23.3′ N<br>75° 31.8′ W | **Q.Y.** | 59<br>**18** | 10 | White tower, red bands. | |
| 16725.51<br>*J 6167.66* | - -1 ENAP, rear, about 110 meters 000° from front. | 10° 23.4′ N<br>75° 31.8′ W | **Q.Y.** | 72<br>**22** | 10 | White tower, red bands. | |
| 16726<br>*J 6167.6* | **Castillo Grande.** | 10° 23.4′ N<br>75° 32.7′ W | **Fl.W.**<br>period 7s<br>fl. 0.5s, ec. 6.5s | 79<br>**24** | **20** | Beige stone tower; 72. | Beacons "E1" Fl G 3s 5M and "E2" Fl R 3s 4M mark small craft passage 1.5 miles W. |
| 16728<br>*J 6164* | **Banco Salmedina.** | 10° 22.7′ N<br>75° 39.1′ W | **Fl.W.**<br>period 10s<br>fl. 1s, ec. 9s | 72<br>**22** | **15** | Orange tower; 72. | |
| 16732<br>*J 6172* | **-Crespo** AVIATION LIGHT. | 10° 27.2′ N<br>75° 31.0′ W | **Al.Fl.W.G.**<br>period 10s | | **20** | | |
| 16736<br>*J 6174* | **Punta Canoas.** | 10° 34.4′ N<br>75° 30.0′ W | **Fl.(2)W.**<br>period 20s<br>fl. 1s, ec. 3s<br>fl. 1s, ec. 15s | 315<br>**96** | **24** | Red tower, white bands. | |
| 16740<br>*J 6176* | **Punta Galera.** | 10° 47.1′ N<br>75° 16.0′ W | **Fl.W.**<br>period 6s<br>fl. 0.6s, ec. 5.4s | 82<br>**25** | **18** | Orange tower. | |
| 16744<br>*J 6180* | **Punta Hermosa.** | 10° 57.8′ N<br>75° 01.0′ W | **Fl.(3)W.**<br>period 20s<br>fl. 0.5s, ec. 3s<br>fl. 0.5s, ec. 3s<br>fl. 0.5s, ec. 12.5s | 440<br>**134** | **20** | Orange tower; 39. | |

| (1) No. | (2) Name and Location | (3) Position | (4) Characteristic | (5) Height | (6) Range | (7) Structure | (8) Remarks |
|---|---|---|---|---|---|---|---|
| | | | **COLOMBIA** | | | | |
| | RIO MAGDALENA: | | | | | | |
| 16748<br>*J 6188* | -"F-2", W. breakwater, head. | 11° 06.4′ N<br>74° 51.3′ W | **Fl.R.**<br>period 5s<br>fl. 1s, ec. 4s | 75<br>**23** | 13 | White tower, red bands. | |
| | -RACON | | **B(– • • •)** | | **23** | | |
| 16756<br>*J 6191* | -"E-1" Range, front, on E. breakwater. | 11° 06.2′ N<br>74° 50.9′ W | **Fl.Y.**<br>period 2s | 23<br>**7** | 13 | Red and white tower, white rectangular daymark, red stripe. | |
| 16760<br>*J 6191.1* | - -"E-3" Rear, 340 meters 136°30′ from front. | 11° 06.1′ N<br>74° 50.8′ W | **Fl.Y.**<br>period 5s | 66<br>**20** | 12 | White tower, white rectangular daymark, red stripe. | Visible 132°-140°. |
| 16764<br>*J 6194* | -X-2, W. side of river. | 11° 06.0′ N<br>74° 51.2′ W | **Fl.R.**<br>period 5s<br>fl. 1s, ec. 4s | 26<br>**8** | 3 | White round metal structure, red bands. | |
| 16768<br>*J 6196* | -X-4, W. side of river. | 11° 05.6′ N<br>74° 51.1′ W | **Fl.R.**<br>period 6s | 26<br>**8** | 3 | White tower, red bands. | |
| 16772<br>*J 6198* | -E-4. | 11° 04.2′ N<br>74° 50.8′ W | **Fl.W.**<br>period 4s | 30<br>**9** | 4 | White tower. | Visible 318°-324°. |
| 16780<br>*J 6202* | -X-6, W. side of river. | 11° 05.3′ N<br>74° 51.0′ W | **Fl.R.**<br>period 5s<br>fl. 0.3s, ec. 4.7s | 26<br>**8** | 3 | White tower, red bands. | |
| 16784<br>*J 6191.9* | -E-6 Range, spur of W. jetty, front. | 11° 03.9′ N<br>74° 50.7′ W | **Iso.W.**<br>period 2s | 46<br>**14** | 14 | White tower, white rectangular daymark, red stripe. | Visible 166°-170°. |
| 16788<br>*J 6191.91* | - -E-8 Rear, 697 meters 167°36′ from front. | 11° 03.5′ N<br>74° 50.6′ W | **Iso.W.**<br>period 4s | 79<br>**24** | 14 | White tower, white rectangular daymark, red stripe. | Visible 166°-170°. |
| 16790<br>*J 6192* | -E-12 Range, W. side of river, front. | 11° 03.2′ N<br>74° 50.2′ W | **Fl.G.**<br>period 2s | 30<br>**9** | 10 | White tower, red bands, white rectangular daymark, red stripe. | Visible 298°-306°. |
| 16790.5<br>*J 6192.1* | - -E-10 Rear, 530 meters 301°54′ from front. | 11° 03.4′ N<br>74° 50.5′ W | **Fl.G.**<br>period 2s | 75<br>**23** | 10 | White tower, white rectangular daymark, red stripe. | Visible 298°-306°. |
| 16792<br>*J 6204* | -"X-8", W. side of river. | 11° 04.9′ N<br>74° 51.0′ W | **Fl.R.**<br>period 4s | 26<br>**8** | 3 | White tower, red bands. | |
| 16804<br>*J 6214* | -"X-10", W. side of river, below Las Flores. | 11° 04.6′ N<br>74° 50.9′ W | **Fl.(2)R.**<br>period 11s | 26<br>**8** | 3 | White tower, red bands. | |
| 16806<br>*J 6216* | -"E-14". | 11° 02.6′ N<br>74° 49.5′ W | **Fl.W.**<br>period 4s | 26<br>**8** | 4 | White tower, white rectangular daymark, red stripe. | |
| 16808 | -"X-12". | 11° 03.9′ N<br>74° 50.7′ W | **Fl.R.**<br>period 5s | 26<br>**8** | 3 | White column, red bands. | |
| 16810 | -"X-14". | 11° 03.5′ N<br>74° 50.4′ W | **Fl.R.**<br>period 6s | 26<br>**8** | 3 | White tower, red bands. | |
| 16812 | -"X-16". | 11° 03.0′ N<br>74° 50.0′ W | **Fl.R.**<br>period 9s | 26<br>**8** | 3 | White tower, red bands. | |
| 16815<br>*J 6229* | -"X-1". | 11° 01.4′ N<br>74° 47.2′ W | **Fl.Y.**<br>period 5s | 23<br>**7** | 3 | White column, red bands. | |
| 16817<br>*J 6229.5* | -E-5 Range, front. | 11° 00.9′ N<br>74° 46.4′ W | **Iso.W.**<br>period 2s | 23<br>**7** | 14 | White tower, white rectangular daymark, red stripe. | Visible 119°-125°. |
| 16818<br>*J 6229.51* | - -"E-7" Rear, 460 meters 121°54′ from front. | 11° 00.7′ N<br>74° 46.2′ W | **Iso.W.**<br>period 4s | 43<br>**13** | 14 | White tower, white rectangular daymark, red stripe. | Visible 119°-125°. |
| 16819<br>*J 6230* | -X-3. | 11° 01.1′ N<br>74° 46.7′ W | **Fl.Y.**<br>period 5s | 23<br>**7** | 3 | White column, red bands. | |
| 16828<br>*J 6254* | Simon Bolivar AVIATION LIGHT. | 11° 07.0′ N<br>74° 14.0′ W | **Al.Fl.W.G.**<br>period 10s | | | Airport control tower. | |

| (1) No. | (2) Name and Location | (3) Position | (4) Characteristic | (5) Height | (6) Range | (7) Structure | (8) Remarks |
|---|---|---|---|---|---|---|---|
| | | | **COLOMBIA** | | | | |
| 16830 *J 6255* | -Pozos Colorados Range, front. | 11° 09.3′ N 74° 12.8′ W | **Q.R.** | | 5 | White, orange and red rectangular daymark on metal tower; 34. | |
| 16830.5 *J 6255.1* | --Rear, 395 meters 085°30′ from front. | 11° 09.3′ N 74° 12.6′ W | **Iso.R.** period 6s | | 5 | Metal tower, white, orange and red rectangular daymark; 34. | |
| 16831 *J 6255.3* | *-Superbuoy SBM.* | 11° 09.2′ N 74° 15.2′ W | **Fl.W.** period 5s | | | | |
| | -RACON | | **C(– • – •)** | | | | |
| | BAHIA DE SANTA MARTA: | | | | | | |
| 16832 *J 6256* | **-Morro Grande.** | 11° 15.0′ N 74° 13.8′ W | **Fl.(3)W.** period 15s fl. 0.5s, ec. 1.5s fl. 0.5s, ec. 1.5s fl. 0.5s, ec. 10.5s | 269 **82** | **18** | Orange tower. | Obscured E. of 203° by the high land of Aguja Island. Visible over a small arc between the island and the mainland at 212°. |
| | -RACON | | **M(– –)** | | | | |
| 16836 *J 6262* | **Riohacha.** | 11° 32.7′ N 72° 56.0′ W | **Fl.W.** period 10s fl. 1s, ec. 9s | 115 **35** | **20** | Orange tower; 98. | **Aero Radiobeacon** about 2 miles ENE. |
| 16840 *J 6260* | **Punta Manaure.** | 11° 47.1′ N 72° 26.3′ W | **Fl.(2)W.** period 15s fl. 1s, ec. 2s fl. 1s, ec. 11s | 89 **27** | **15** | Red tower, white bands. | |
| 16841 | Chuchupa A. | 11° 47.2′ N 72° 46.3′ W | **F.R.** | | | Platform. | |
| 16842 | Chuchupa B. | 11° 49.6′ N 72° 49.7′ W | **F.R.** | | | Platform. | |
| 16844 *J 6266* | **Cabo de la Vela.** | 12° 13.1′ N 72° 10.5′ W | **Fl.W.** period 10s fl. 1s, ec. 9s | 289 **88** | **15** | Orange tower. | |
| 16845 | *Buoy "1".* | 12° 17.5′ N 71° 58.9′ W | **Iso.G.** period 4s | | | PORT (B) G, pillar. | |
| | RACON | | **M(– –)** | | **28** | | |
| 16846 *J 6266.2* | Puerto Bolivar, coal loading pier, N. | 12° 15.6′ N 71° 57.9′ W | **Oc.R.** period 3s lt. 2s, ec. 1s | 23 **7** | 4 | Tower. | |
| 16846.3 *J 6266.4* | Punta Latata. | 12° 15.5′ N 71° 58.5′ W | **Fl.W.** period 3s fl. 1s, ec. 2s | 13 **4** | 6 | Tower. | |
| 16847 *J 6266.5* | Peurto Bolivar Range, front. | 12° 15.3′ N 71° 57.5′ W | **Q.W.** | 16 **5** | 3 | Tower, white daymark. | **Radar reflector.** |
| 16847.5 *J 6266.51* | -Rear, 600 meters 148° from front. | 12° 15.1′ N 71° 57.3′ W | **Oc.W.** period 3s lt. 2s, ec. 1s | 33 **10** | 3 | Tower, white daymark. | **Radar reflector.** |
| 16848 *J 6267* | **Punta Gallinas.** | 12° 27.5′ N 71° 39.8′ W | **Fl.W.** period 10s fl. 1s, ec. 9s | 59 **18** | **20** | Red tower, white bands. | |
| 16848.2 *J 6267.3* | **Chimare.** | 12° 23.7′ N 71° 27.6′ W | **Fl.W.** period 12s fl. 1.2s, ec. 10.8s | 82 **25** | **20** | Orange tower; 72. | |
| 16848.3 *J 6267.4* | **Puerto Estrella.** | 12° 21.3′ N 71° 18.7′ W | **Fl.W.** period 15s fl. 1s, ec. 14s | 85 **26** | **18** | Orange tower; 72. | |
| 16848.4 *J 6267.6* | **Chichibacoa.** | 12° 17.1′ N 71° 13.6′ W | **Fl.W.** period 10s fl. 0.5s, ec. 9.5s | 89 **27** | **20** | Orange tower; 72. | |

| (1) No. | (2) Name and Location | (3) Position | (4) Characteristic | (5) Height | (6) Range | (7) Structure | (8) Remarks |
|---|---|---|---|---|---|---|---|
| | | | **COLOMBIA** | | | | |
| 16849 *J 6267.8* | **Punta Espada.** | 12° 05.5′ N 71° 07.5′ W | **Fl.W.** period 8s fl. 0.5s, ec. 7.5s | 164 **50** | **20** | White tower, red bands. | |
| 16850 *J 6268* | **Castilletes.** | 11° 51.4′ N 71° 19.5′ W | **Fl.W.** period 9s fl. 0.9s, ec. 8.1s | 115 **35** | **20** | Orange tower. | |
| | | | **VENEZUELA** | | | | |
| 16852 *J 6270* | **Monjes del Sur.** | 12° 21.3′ N 70° 54.1′ W | **Fl.W.** period 10.6s fl. 0.6s, ec. 10s | 285 **87** | **28** | White round concrete tower, red bands; 42. | |
| | RACON | | **V(• • • –)** | | 10 | | |
| 16856 *J 6272* | Punta Perret. | 11° 47.5′ N 71° 20.5′ W | **Fl.W.** period 15s fl. 1s, ec. 14s | 33 **10** | 11 | Orange hexagonal fiberglass tower, white band; 26. | |
| | LAGO DE MARACAIBO ENTRANCE: | | | | | | |
| 16860 *J 6274* | -Malecon Del Este, E. breakwater, head. | 11° 01.4′ N 71° 34.9′ W | **Fl.W.** period 5s fl. 0.5s, ec. 4.5s | 46 **14** | 10 | Fiberglass tower, white and orange bands; 33. | |
| | -Inner Channel: | | | | | | |
| 16861 *J 6275.4* | - -"E31". | 10° 58.5′ N 71° 35.9′ W | **Fl.G.** period 1.5s fl. 0.5s, ec. 1s | 39 **12** | | | |
| 16862 *J 6275.6* | - -"E32". | 10° 58.5′ N 71° 36.1′ W | **Fl.R.** period 1.5s fl. 0.5s, ec. 1s | 39 **12** | 10 | Metal column on concrete piles. | |
| 16863 *J 6275.8* | - -"E33". | 10° 57.5′ N 71° 36.1′ W | **Fl.G.** period 2.5s | 118 **36** | 12 | Disused oil well derrick, concrete piles. | |
| 16864 *J 6276* | - -"E34". | 10° 57.6′ N 71° 36.2′ W | **Fl.R.** period 2.5s | 128 **39** | 12 | Truncated metal framework pyramid on concrete piles; 128. | Tide gauge. |
| 16865 *J 6276.3* | - -"T35". | 10° 56.8′ N 71° 36.2′ W | **Fl.G.** period 4s fl. 0.4s, ec. 3.6s | 20 **6** | 5 | Green metal hut on piles; 20. | |
| 16866 *J 6276.5* | - -"T36". | 10° 56.8′ N 71° 36.3′ W | **Fl.R.** period 5s fl. 0.4s, ec. 4.6s | 20 **6** | 3 | Aluminum and red hut on platform, on pile. | |
| 16867 *J 6276.6* | - -"T37". | 10° 55.8′ N 71° 36.3′ W | **Fl.G.** period 4s fl. 0.4s, ec. 3.6s | 20 **6** | 3 | Aluminum and red hut on platform, on pile. | |
| 16868 *J 6277* | - -"T38". | 10° 55.8′ N 71° 36.5′ W | **Fl.R.** period 4s fl. 0.4s, ec. 3.6s | 20 **6** | 5 | Red metal hut on piles; 20. | |
| 16869 *J 6277.3* | - -"T39". | 10° 54.9′ N 71° 36.5′ W | **Fl.G.** period 4s fl. 0.4s, ec. 3.6s | 20 **6** | 4 | Aluminum and green hut on platform, on pile. | |
| 16870 *J 6277.6* | - -"T40". | 10° 54.9′ N 71° 36.6′ W | **Fl.R.** period 4s fl. 0.4s, ec. 3.6s | 20 **6** | 5 | Red metal hut on piles; 20. | |
| 16871 *J 6278* | - -"T41". | 10° 53.9′ N 71° 36.6′ W | **Fl.G.** period 4s fl. 0.4s, ec. 3.6s | 20 **6** | 5 | Green metal hut on piles; 20. | |
| 16871.1 *J 6278.2* | - -"T42". | 10° 53.9′ N 71° 36.8′ W | **Fl.R.** period 4s fl. 0.4s, ec. 3.6s | 20 **6** | 4 | Aluminum and red hut on platform, on pile. | |

| (1) No. | (2) Name and Location | (3) Position | (4) Characteristic | (5) Height | (6) Range | (7) Structure | (8) Remarks |
|---|---|---|---|---|---|---|---|
| | | | **VENEZUELA** | | | | |
| 16871.11<br>*J 6278.4* | --T43. | 10° 52.9′ N<br>71° 36.8′ W | **Fl.G.**<br>period 4s<br>fl. 0.4s, ec. 3.6s | 20<br>**6** | 4 | Aluminum and green hut on platform, on pile. | Tide gauge. |
| 16871.12<br>*J 6278.5* | --T44. | 10° 53.0′ N<br>71° 36.9′ W | **Fl.R.**<br>period 4s<br>fl. 0.4s, ec. 3.6s | 20<br>**6** | 5 | Red metal hut on piles; 20. | |
| 16871.13<br>*J 6278.8* | --T45. | 10° 52.0′ N<br>71° 36.9′ W | **Fl.G.**<br>period 4s<br>fl. 0.4s, ec. 3.6s | 20<br>**6** | 5 | Green metal hut on piles; 20. | |
| 16871.15<br>*J 6279.2* | --T47. | 10° 51.0′ N<br>71° 37.0′ W | **Fl.G.**<br>period 4s<br>fl. 0.4s, ec. 3.6s | 20<br>**6** | 5 | Green metal hut on piles; 20. | |
| 16871.17<br>*J 6281* | --T49. | 10° 50.1′ N<br>71° 37.2′ W | **Fl.G.**<br>period 4s<br>fl. 0.4s, ec. 3.6s | 20<br>**6** | 5 | Green metal hut on piles; 20. | |
| 16871.18<br>*J 6281.2* | --T50. | 10° 50.1′ N<br>71° 37.3′ W | **Fl.R.**<br>period 4s<br>fl. 0.4s, ec. 3.6s | 20<br>**6** | 4 | Aluminum and red hut on platform, on pile. | |
| 16872<br>*J 6279.9* | --Inner channel range, front, "Q". | 10° 47.8′ N<br>71° 37.6′ W | **Fl.G.**<br>period 1.5s<br>fl. 0.5s, ec. 1s | 89<br>**27** | 7 | Metal framework tower on concrete piles. | Tide gauge. |
| 16872.1<br>*J 6280* | ---Rear, "P", 1646 meters 188°48′ from front. | 10° 46.9′ N<br>71° 37.8′ W | **Oc.G.**<br>period 4.5s<br>lt. 4s, ec. 0.5s | 128<br>**39** | 8 | Metal framework tower on concrete piles. | |
| 16873<br>*J 6283* | --Maracaibo channel range, front, "R". | 10° 50.3′ N<br>71° 38.1′ W | **Fl.G.**<br>period 1.5s<br>fl. 0.5s, ec. 1s | 89<br>**27** | 7 | Metal framework tower on concrete piles. | |
| 16873.1<br>*J 6283.1* | ---Rear, "S", 1829 meters 330°49′ from front. | 10° 51.4′ N<br>71° 38.6′ W | **Fl.G.**<br>period 4s | 128<br>**39** | 8 | Truncated metal framework pyramid on concrete piles; 128. | |
| 16873.3<br>*J 6282* | --"T51A". | 10° 48.9′ N<br>71° 37.2′ W | **Oc.G.**<br>period 2.5s | 20<br>**6** | 4 | Green metal hut on piles; 20. | |
| 16873.5<br>*J 6284* | --"T53". | 10° 48.3′ N<br>71° 36.9′ W | **Fl.G.**<br>period 4s<br>fl. 0.4s, ec. 3.6s | 20<br>**6** | 4 | Aluminum and green hut on platform, on pile. | |
| 16873.6<br>*J 6284.2* | --"T54". | 10° 48.2′ N<br>71° 37.0′ W | **Fl.R.**<br>period 4s<br>fl. 0.4s, ec. 3.6s | 20<br>**6** | 5 | Red metal hut on piles; 20. | |
| 16873.7<br>*J 6284.4* | --"T55". | 10° 47.5′ N<br>71° 36.4′ W | **Fl.G.**<br>period 4s<br>fl. 0.4s, ec. 3.6s | 20<br>**6** | 5 | Green metal hut on piles; 20. | |
| 16873.8<br>*J 6284.6* | --"T56". | 10° 47.4′ N<br>71° 36.5′ W | **Fl.R.**<br>period 4s<br>fl. 0.4s, ec. 3.6s | 20<br>**6** | 5 | Red metal hut on piles; 20. | |
| 16873.81<br>*J 6285.6* | --EP3. | 10° 46.2′ N<br>71° 37.7′ W | **Fl.G.**<br>period 5s<br>fl. 0.5s, ec. 4.5s | 13<br>**4** | 5 | Aluminum and green hut on platform, on pile. | |
| 16873.82<br>*J 6285.4* | --Santa Cruz de Mara jetty. | 10° 47.9′ N<br>71° 39.9′ W | **Fl.W.**<br>period 5s<br>fl. 0.5s, ec. 4.5s | 20<br>**6** | 2 | Metal column. | |
| 16873.83 | --Recalada Puerto de Maracaibo. | 10° 38.2′ N<br>71° 36.2′ W | **Fl.W.**<br>period 4s<br>fl. 1s, ec. 3s | 49<br>**15** | 11 | Blue hexagonal fiberglass tower, white band; 33. | |
| 16873.84<br>*J 6288* | --La Arreaga pier. | 10° 36.0′ N<br>71° 36.5′ W | **Fl.G.** | | | | |
| 16873.85<br>*J 6288.2* | ---Elbow. | 10° 36.0′ N<br>71° 36.7′ W | **3 Fl.G.** | | | | |
| 16875 | Punta Borojo. | 11° 12.1′ N<br>70° 46.7′ W | **Fl.W.**<br>period 12s<br>fl. 1.2s, ec. 10.8s | 49<br>**15** | 8 | White round fiberglass tower, orange bands. | |

| (1) No. | (2) Name and Location | (3) Position | (4) Characteristic | (5) Height | (6) Range | (7) Structure | (8) Remarks |
|---|---|---|---|---|---|---|---|
| | | | **VENEZUELA** | | | | |
| | PENINSULA DE PARAGUANA: | | | | | | |
| 16876<br>*J 6296* | **-Punta Gorda.** | 11° 38.1′ N<br>70° 13.9′ W | **Fl.W.R.**<br>period 10s | 204<br>**62** | **21** | Radio tower. | R. 340°-009°, W.-202°.<br>*Reported extinguished (1992).* |
| 16877<br>*J 6297.2* | -Pier No. "3". | 11° 37.1′ N<br>70° 14.0′ W | **F.W.** | 7<br>**2** | 5 | Concrete structure. | Chimneys marked by red lights 0.6 mile and 1.5 miles NE. |
| 16877.2<br>*J 6297.5* | -Pier No. "1" Range, front. | 11° 37.3′ N<br>70° 14.0′ W | **F.G.** | 13<br>**4** | 5 | Concrete structure. | |
| 16877.4<br>*J 6297.6* | --Rear, 160 meters 061° from front. | 11° 37.4′ N<br>70° 14.0′ W | **F.G.** | 43<br>**13** | 5 | Metal structure. | |
| 16877.6<br>*J 6298* | -Pier No. "2", front. | 11° 37.5′ N<br>70° 14.2′ W | **F.R.** | 13<br>**4** | 5 | Concrete structure. | |
| 16877.8<br>*J 6298.1* | --Rear, 160 meters 061° from front. | 11° 37.6′ N<br>70° 14.1′ W | **F.R.** | 43<br>**13** | 5 | Metal structure. | |
| 16878<br>*J 6298.4* | -Pier No. "4". | 11° 37.7′ N<br>70° 14.3′ W | **F.Bu.** | 13<br>**4** | 5 | Concrete structure. | |
| | -Puerto de Guaranao: | | | | | | |
| 16879<br>*J 6299.4* | --Guaranao Pier, S. side. | 11° 40.3′ N<br>70° 13.0′ W | **F.R.** | 16<br>**5** | 3 | | |
| 16879.5<br>*J 6299.5* | ---N. side. | 11° 40.3′ N<br>70° 13.0′ W | **F.G.** | 16<br>**5** | 3 | | |
| 16879.7<br>*J 6299* | --Guaranao, summit. | 11° 40.0′ N<br>70° 12.8′ W | **Fl.(2)R.G.**<br>period 12s<br>fl. 1.5s, ec. 2s<br>fl. 1.5s, ec. 7s | 117<br>**36** | 11 | Orange hexagonal fiberglass tower, white band; 33. | |
| 16879.8<br>*J 6299.6* | --Muelle Flotante. | 11° 40.3′ N<br>70° 12.9′ W | **Fl.R.**<br>period 4s<br>fl. 1s, ec. 3s | 26<br>**8** | 3 | Red fiberglass tower, white band; 10. | |
| 16879.9<br>*J 6299.7* | ---Fijo. | 11° 40.4′ N<br>70° 12.9′ W | **Fl.G.**<br>period 4s<br>fl. 1s, ec. 3s | 20<br>**6** | 3 | Green fiberglass tower, white band; 10. | |
| 16880<br>*J 6310* | -Bahia de Amuay, front. | 11° 45.1′ N<br>70° 12.4′ W | **F.G.** | 122<br>**37** | 5 | Tank, orange diamond daymark. | Oc.R. 2s and 2 F.R. on each of 2 towers, 0.93 and 1.2 miles ESE. |
| 16884<br>*J 6310.1* | --Rear, 365 meters 074°45′ from front. | 11° 45.2′ N<br>70° 12.1′ W | **F.G.** | 156<br>**48** | 5 | Tank, orange diamond daymark. | |
| 16892<br>*J 6301* | -Las Piedras, head of Naval Pier. | 11° 42.2′ N<br>70° 13.2′ W | **Fl.G.**<br>period 3s<br>fl. 1s, ec. 2s | 23<br>**7** | 8 | White concrete tower, green bands; 10. | |
| 16896<br>*J 6312* | **-Macolla.** | 12° 05.7′ N<br>70° 12.5′ W | **Fl.W.**<br>period 10s<br>fl. 1s, ec. 9s | 157<br>**48** | **18** | Octagonal iron tower, concrete base; 135. | |
| 16900<br>*J 6314* | **-Cabo San Roman.** | 12° 11.7′ N<br>70° 00.3′ W | **Fl.W.**<br>period 6s<br>fl. 1s, ec. 5s | 112<br>**34** | **19** | White octagonal framework tower, orange band; 79. | |
| 16904<br>*J 6428* | -Punta Adicora. | 11° 56.7′ N<br>69° 48.0′ W | **Fl.W.**<br>period 16s<br>fl. 1s, ec. 15s | 56<br>**17** | 14 | White round fiberglass tower, orange bands. | |
| 16906<br>*J 6431* | Vela de Coro. | 11° 34.3′ N<br>69° 32.2′ W | **Q.(3)W.**<br>period 10s<br>fl. 0.6s, ec. 0.6s<br>fl. 0.6s, ec. 0.6s<br>fl. 0.6s, ec. 7s | 49<br>**15** | 6 | Yellow metal pile. | |
| 16908<br>*J 6432* | La Vela. | 11° 27.7′ N<br>69° 34.1′ W | **Fl.W.** | 65<br>**20** | 6 | | |

| (1) No. | (2) Name and Location | (3) Position | (4) Characteristic | (5) Height | (6) Range | (7) Structure | (8) Remarks |
|---|---|---|---|---|---|---|---|
| | | | **VENEZUELA** | | | | |
| 16910 | Rompeolas Muaco. | 11° 29.3′ N<br>69° 33.3′ W | **Fl.W.**<br>period 5s<br>fl. 1s, ec. 4s | 20<br>**6** | 8 | White hexagonal fiberglass tower, green bands; 3. | |
| 16912<br>*J 6434* | Punta Taima-Taima. | 11° 30.2′ N<br>69° 30.9′ W | **Fl.W.**<br>period 7s<br>fl. 1s, ec. 6s | 194<br>**59** | 12 | Orange pyramidal iron tower, white band. | |
| 16916<br>*J 6436* | Pueblo Cumarebo. | 11° 29.0′ N<br>69° 21.2′ W | **F.R.** | 57<br>**17** | 9 | White masonry tower; 36. | |
| 16920<br>*J 6438* | Punta Tomoro. | 11° 32.0′ N<br>69° 16.2′ W | **Fl.W.**<br>period 6s<br>fl. 0.5s, ec. 5.5s | 148<br>**45** | 12 | Orange pyramidal iron tower, white band. | |
| 16924<br>*J 6440* | Punta Zamuro. | 11° 26.6′ N<br>68° 50.0′ W | **Fl.W.**<br>period 10s<br>fl. 1s, ec. 9s | 49<br>**15** | 14 | White cylindrical fiberglass tower, orange bands. | |
| 16928<br>*J 6441* | Punta Aguide. | 11° 20.7′ N<br>68° 40.6′ W | **L.Fl.W.R.**<br>period 15s<br>fl. 2s, ec. 13s | 164<br>**50** | W. 12<br>R. 7 | White metal framework tower, orange bands; 39. | W. shore-198°, R.-218°, W.-shore. |
| 16932<br>*J 6442* | Cayo Noroeste, N. side. | 11° 13.2′ N<br>68° 26.9′ W | **Fl.W.**<br>period 6s<br>fl. 1s, ec. 5s | 49<br>**15** | 12 | White fiberglass tower, orange bands; 39. | |
| 16936<br>*J 6444* | Cayo Borracho. | 10° 58.9′ N<br>68° 14.8′ W | **Fl.W.**<br>period 8s<br>fl. 1s, ec. 7s | 52<br>**16** | 12 | White conical fiberglass tower, orange bands; 46. | |
| 16940<br>*J 6444.5* | Moron Oil Terminal. | 10° 31.1′ N<br>68° 11.3′ W | **Fl.W.**<br>period 3s | | 10 | Red post, white bands. | |
| | PUERTO CABELLO: | | | | | | |
| 16944<br>*J 6445* | -Punta Chavez, of pier, head. | 10° 29.6′ N<br>68° 07.4′ W | **Oc.R.**<br>period 3s<br>lt. 2s, ec. 1s | 80<br>**24** | 10 | Aluminum tower; 79. | |
| 16948<br>*J 6445.2* | - -SE. pier, head. | 10° 29.6′ N<br>68° 07.3′ W | **Fl.G.**<br>period 3s<br>fl. 1s, ec. 2s | 80<br>**24** | 10 | Aluminum tower; 79. | |
| 16950<br>*J 6446.5* | -Silos Caribe, pier. | 10° 29.4′ N<br>68° 05.7′ W | **Fl.W.**<br>period 7s<br>fl. 1s, ec. 6s | 33<br>**10** | 4 | Black framework tower; 13. | |
| 16952<br>*J 6446* | -Puerto Cabello AVIATION LIGHT. | 10° 28.6′ N<br>68° 04.5′ W | **Al.Fl.W.G.**<br>period 4s | 73<br>**22** | 14 | On airport control tower. | |
| 16956<br>*J 6448.4* | -Isla Guaiguaza. | 10° 29.6′ N<br>68° 02.5′ W | **Fl.W.**<br>period 8s<br>fl. 1s, ec. 7s | 43<br>**13** | 14 | White pyramidal iron tower, orange bands; 39. | |
| 16960<br>*J 6452* | -Isla Alcatraz. | 10° 30.5′ N<br>67° 58.5′ W | **Fl.W.**<br>period 10s<br>fl. 1s, ec. 9s | 52<br>**16** | 11 | White iron framework tower, orange bands. | |
| | -RACON | | **M(– –)** | | | | |
| 16960.4<br>*J 6446.8* | -Muelle Pesquero, N. end. | 10° 28.5′ N<br>68° 01.2′ W | **Fl.G.**<br>period 5s<br>fl. 1s, ec. 4s | 20<br>**6** | 4 | White pyramidal fiberglass tower, green bands; 10. | |
| 16960.6<br>*J 6446.81* | -Muelle Pesquero, S. end. | 10° 28.5′ N<br>68° 01.2′ W | **Fl.R.**<br>period 4s<br>fl. 1s, ec. 3s | 20<br>**6** | 4 | White pyramidal fiberglass tower, red bands; 10. | |
| 16961<br>*J 6449* | -Naval quay, SW. end. | 10° 29.1′ N<br>68° 00.1′ W | **Fl.G.**<br>period 6s | 16<br>**5** | 5 | White concrete tower, green bands; 10. | |
| 16962 | -Inner harbor. | 10° 29.1′ N<br>68° 00.2′ W | **Fl.(2+1)G.**<br>period 15s<br>fl. 1s, ec. 2s<br>fl. 1s, ec. 5s<br>fl. 1s, ec. 5s | 16<br>**5** | 4 | PREFERRED CHANNEL (B) GRG. | |

| (1) No. | (2) Name and Location | (3) Position | (4) Characteristic | (5) Height | (6) Range | (7) Structure | (8) Remarks |
|---|---|---|---|---|---|---|---|
| | | | **VENEZUELA** | | | | |
| 16964<br>*J 6448* | **-Punta Brava.** | 10° 29.4′ N<br>68° 00.5′ W | **Fl.W.**<br>period 10s<br>fl. 1s, ec. 9s | 121<br>**37** | **20** | White concrete tower, orange bands; 115. | Visible 105°-255°.<br>F.R. lights on radio mast 0.6 mile S. |
| 16965 | Range, front. | 10° 29.1′ N<br>67° 59.0′ W | **Q.W.** | 36<br>**11** | | White fiberglass tower, black stripes. | |
| 16966 | -Rear, 222 meters 140° from front. | 10° 29.0′ N<br>67° 58.9′ W | **Q.W.** | 43<br>**13** | | White fiberglass tower, black stripes. | |
| 16973<br>*J 6448.8* | - -Pier "P.I". | 10° 29.0′ N<br>68° 00.5′ W | **Oc.R.** | | | Red mast. | |
| 16973.5 | -Muelle La Planchita. | 10° 29.0′ N<br>68° 00.5′ W | **Fl.G.**<br>period 4s<br>fl. 1s, ec. 3s | 16<br>**5** | | Fiberglass tower, green and white bands; 10. | |
| 16974<br>*J 6446.7* | -Pier, head. | 10° 29.4′ N<br>68° 02.1′ W | **Fl.R.** | | | | |
| 16976<br>*J 6447* | **-Fortin Solano.** | 10° 27.8′ N<br>68° 01.2′ W | **Fl.(3)W.**<br>period 15.5s<br>fl. 1s, ec. 2s<br>fl. 1s, ec. 2s<br>fl. 1s, ec. 8.5s | 551<br>**168** | **30** | Metal framework tower; 33. | |
| 16988<br>*J 6452.6* | Isla Turiamo. | 10° 29.0′ N<br>67° 50.4′ W | **Fl.W.**<br>period 9s<br>fl. 0.7s, ec. 8.3s | 23<br>**7** | 9 | White framework tower, orange bands; 10. | |
| 16992<br>*J 6453* | Bahia de Turiamo, pier, head. | 10° 27.5′ N<br>67° 50.7′ W | **Fl.W.**<br>period 4s<br>fl. 0.3s, ec. 3.7s | 23<br>**7** | 6 | White concrete tower, orange bands; 10. | |
| 16993<br>*J 6453.2* | -S. end. | 10° 27.2′ N<br>67° 50.6′ W | **Fl.Y.**<br>period 1.5s<br>fl. 0.4s, ec. 1.1s | 13<br>**4** | 4 | Yellow framework tower. | |
| 16996<br>*J 6453.4* | **Morro Choroni.** | 10° 30.7′ N<br>67° 36.1′ W | **Fl.W.**<br>period 5s<br>fl. 0.9s, ec. 4.1s | 246<br>**75** | **15** | White iron framework tower, orange bands. | |
| 17000<br>*J 6420* | -Aves de Barlovento. | 11° 56.6′ N<br>67° 26.6′ W | **Fl.W.**<br>period 10s<br>fl. 1.5s, ec. 8.5s | 52<br>**16** | 12 | White iron framework tower, orange bands. | |
| 17004<br>*J 6419* | -Aves de Sotavento. | 12° 03.6′ N<br>67° 41.0′ W | **Fl.W.**<br>period 7s<br>fl. 1s, ec. 6s | 52<br>**16** | 12 | White iron framework tower, orange bands. | |
| | -RACON | | **S(• • •)** | | | | |
| 17008<br>*J 6424* | **El Gran Roque.** | 11° 57.3′ N<br>66° 40.7′ W | **Fl.W.**<br>period 10s<br>fl. 1s, ec. 9s | 374<br>**114** | **18** | White hexagonal fiberglass tower, orange bands; 20. | |
| 17012<br>*J 6425* | -Cayo de Agua. | 11° 50.3′ N<br>66° 57.2′ W | **Fl.W.**<br>period 15s<br>fl. 1s, ec. 14s | 56<br>**17** | 12 | White fiberglass tower, orange bands. | |
| 17014<br>*J 6476* | **Isla La Blanquilla.** | 11° 49.7′ N<br>64° 36.1′ W | **Fl.W.**<br>period 5s | 82<br>**25** | **20** | White round fiberglass tower, orange bands. | Visible 090°-260°. |
| 17016<br>*J 6425.4* | -Cayo Grande, Sebastopol. | 11° 46.8′ N<br>66° 34.9′ W | **Fl.W.**<br>period 6s<br>fl. 1s, ec. 5s | 52<br>**16** | 12 | White fiberglass tower, orange bands. | |
| 17020<br>*J 6427* | La Orchila, pier, head. | 11° 48.6′ N<br>66° 11.9′ W | **Fl.W.**<br>period 4s<br>fl. 1s, ec. 3s | 16<br>**5** | 10 | White concrete tower, orange bands; 10. | |
| 17024<br>*J 6426* | **-Cerro Walker.** | 11° 48.9′ N<br>66° 11.0′ W | **Fl.W.**<br>period 4s<br>fl. 1s, ec. 3s | 518<br>**158** | **19** | White hexagonal fiberglass tower, orange bands; 20. | |
| | RACON | | **O(– – –)** | | | | |
| 17025 | -Range, front. | 11° 47.0′ N<br>66° 09.4′ W | **Q.Y.** | 43<br>**13** | 10 | White fiberglass pyramidal framework tower, red bands; 39. | |

| (1) No. | (2) Name and Location | (3) Position | (4) Characteristic | (5) Height | (6) Range | (7) Structure | (8) Remarks |
|---|---|---|---|---|---|---|---|
| | | | **VENEZUELA** | | | | |
| 17025.5 | - -Rear, 539 meters 054° from front. | 11° 47.2′ N<br>66° 09.1′ W | **Q.Y.** | 52<br>**16** | 10 | White fiberglass pyramidal framework tower, red bands; 49. | |
| 17026 | -SE. Point. | 11° 46.4′ N<br>66° 07.1′ W | **Fl.W.**<br>period 6s<br>fl. 1.2s, ec. 4.8s | 10<br>**3** | 5 | Red iron skeleton tower, white stripes; 10. | **Radar Reflector.** |
| | ISLA LA TORTUGA: | | | | | | |
| 17028<br>*J 6472* | -Cayo Herradura. | 10° 59.8′ N<br>65° 23.1′ W | **Fl.W.**<br>period 10s<br>fl. 0.7s, ec. 9.3s | 46<br>**14** | 11 | Orange round fiberglass tower, white band. | |
| 17032<br>*J 6474* | **-Punta Oriental.** | 10° 54.0′ N<br>65° 12.3′ W | **Fl.W.**<br>period 7.5s<br>fl. 0.5s, ec. 7s | 56<br>**17** | 11 | Orange round fiberglass tower, white band. | F.R. on radio towers 3.7 miles W., 8 miles WNW. and 4.1 miles NW. |
| 17036<br>*J 6462* | **Isla Farallin.** | 10° 48.9′ N<br>66° 05.5′ W | **Fl.W.**<br>period 12s<br>fl. 1s, ec. 11s | 146<br>**44** | **19** | White hexagonal fiberglass tower, orange bands; 20. | |
| | -RACON | | **C(– • – •)** | | | | |
| 17037 | **Puerto Cruz.** | 10° 32.2′ N<br>67° 20.9′ W | **Fl.W.**<br>period 10s<br>fl. 1s, ec. 9s | 1053<br>**321** | **15** | White and orange fiberglass tower; 39. | |
| 17038<br>*J 6453.6* | Tacoa. | 10° 35.5′ N<br>67° 04.9′ W | **Fl.R.** | | | | |
| 17040<br>*J 6454* | Catin La Mar, pier, head. | 10° 36.4′ N<br>67° 02.4′ W | **Fl.R.**<br>period 2s<br>fl. 0.2s, ec. 1.8s | 20<br>**6** | 9 | Triangular daymark point upward. | |
| 17044<br>*J 6454.4* | Playa Grande Yacht Basin Western Light. | 10° 37.2′ N<br>67° 00.9′ W | **Fl.G.**<br>period 6s<br>fl. 0.6s, ec. 5.4s | 30<br>**9** | 11 | Truncated tower, red bands. | |
| 17048<br>*J 6454.6* | -Eastern light. | 10° 37.0′ N<br>67° 01.0′ W | **Q.R.** | 16<br>**5** | 4 | Metal tower. | |
| | LA GUAIRA: | | | | | | |
| 17052<br>*J 6457* | -AVIATION LIGHT. | 10° 36.5′ N<br>67° 00.3′ W | **Al.Fl.W.G.**<br>period 10s | 465<br>**142** | **15** | Metal framework tower; 26. | |
| 17058<br>*J 6458.5* | **-La Guaira.** | 10° 34.9′ N<br>66° 56.8′ W | **L.Fl.W.**<br>period 15.5s<br>fl. 2s, ec. 13.5s | 1394<br>**425** | **25** | Orange tank, black "I" in center. | Visible 291°-028°. |
| 17064<br>*J 6459.5* | -N. breakwater. | 10° 36.5′ N<br>66° 57.1′ W | **Fl.G.**<br>period 3.7s<br>fl. 0.7s, ec. 3s | 46<br>**14** | 11 | White fiberglass tower, green bands; 33. | |
| 17068<br>*J 6459* | -S. breakwater. | 10° 36.1′ N<br>66° 57.2′ W | **Fl.R.**<br>period 3s<br>fl. 0.8s, ec. 2.2s | 49<br>**15** | 11 | White fiberglass tower, red bands; 33. | |
| 17069<br>*J 6460.3* | -Breakwater, head. | 10° 36.1′ N<br>66° 56.7′ W | **Fl.R.**<br>period 2.5s<br>fl. 0.5s, ec. 2s | 43<br>**13** | 8 | White fiberglass tower, red bands; 33. | |
| 17073<br>*J 6461.5* | - -Carballeda, W. side of entrance. | 10° 37.6′ N<br>66° 50.7′ W | **Fl.G.**<br>period 8s<br>fl. 0.5s, ec. 7.5s | 23<br>**7** | 4 | Green hexagonal fiberglass tower, white band. | |
| 17074<br>*J 6461.52* | - - -E. side of entrance. | 10° 37.5′ N<br>66° 50.6′ W | **Fl.R.**<br>period 8s<br>fl. 0.5s, ec. 7.5s | 16<br>**5** | 4 | Red hexagonal fiberglass tower, white band. | |
| 17076<br>*J 6461.6* | Naiguata. | 10° 36.9′ N<br>66° 45.0′ W | **Iso.W.R.G.**<br>period 2s | 52<br>**16** | 8 | White concrete tower, black bands. | |
| 17077<br>*J 6461.85* | **-Club Puerto Azul.** | 10° 37.4′ N<br>66° 44.6′ W | **Fl.W.**<br>period 11s | 180<br>**55** | **19** | White post on blue and white building. | |

| (1) No. | (2) Name and Location | (3) Position | (4) Characteristic | (5) Height | (6) Range | (7) Structure | (8) Remarks |
|---|---|---|---|---|---|---|---|
| | | | **VENEZUELA** | | | | |
| 17080<br>*J 6461.9* | Punta Camuri-Grande. | 10° 37.7′ N<br>66° 43.0′ W | **Fl.W.R.**<br>period 3s<br>fl. 1s, ec. 2s | 43<br>**13** | 7 | Yellow masonry tower; black bands; 33. | W. 029-063°, R.-029°. |
| 17082 | La Sabana. | 10° 37.2′ N<br>66° 23.0′ W | **Fl.W.**<br>period 7.5s<br>fl. 0.8s, ec. 6.7s | 33<br>**10** | | White hexagonal fiberglass tower, orange bands. | |
| 17084<br>*J 6469* | Cabo Codera. | 10° 34.2′ N<br>66° 03.2′ W | **Fl.W.**<br>period 6s<br>fl. 1s, ec. 5s | 551<br>**168** | 13 | White fiberglass tower, orange bands; 33. | |
| 17085<br>*J 6470* | Puerto Carenero, Bahia de los Piratas. | 10° 31.7′ N<br>66° 06.9′ W | **Fl.W.**<br>period 10s<br>fl. 1s, ec. 9s | 138<br>**42** | 11 | White framework tower, orange bands. | |
| 17086<br>*J 6471* | Higuerote, E. breakwater, head. | 10° 29.7′ N<br>66° 05.7′ W | **Fl.R.** | | | | |
| 17088<br>*J 6478* | **Islas Piritu,** W. end of W. island. | 10° 09.5′ N<br>64° 58.2′ W | **Fl.W.**<br>period 10s<br>fl. 1s, ec. 9s | 66<br>**20** | **15** | White round fiberglass tower, orange bands. | |
| 17088.5<br>*J 6478.2* | -E. end of E. island. | 10° 08.6′ N<br>64° 54.8′ W | **Fl.W.**<br>period 7.5s<br>fl. 0.5s, ec. 7s | 52<br>**16** | | Round fiberglass tower, orange and white bands. | |
| 17089<br>*J 6479* | Isla Borrachitos del Este. | 10° 15.1′ N<br>64° 45.7′ W | **Fl.W.**<br>period 15s<br>fl. 1s, ec. 14s | 380<br>**116** | 11 | Orange hexagonal fiberglass tower, white band. | |
| 17090<br>*J 6479.5* | **Cayo Barracha.** | 10° 18.2′ N<br>64° 44.1′ W | **Fl.W.**<br>period 6s<br>fl. 1s, ec. 5s | 1250<br>**381** | **19** | Column. | |
| | RACON | | **B(– • • •)** | | **30** | | |
| 17092<br>*J 6480* | **Morro Pelotas.** | 10° 18.3′ N<br>64° 41.1′ W | **Fl.(2)W.**<br>period 12s<br>fl. 1s, ec. 1s<br>fl. 1s, ec. 9s | 250<br>**76** | **15** | White framework tower; 19. | Visible 320°-056°, 101°-180°.<br>*Irregular (1979).* |
| 17100<br>*J 6477* | Barcelona. | 10° 07.2′ N<br>64° 41.0′ W | **Al.Fl.W.G.**<br>period 20s | | | | Fl.R. on radio tower 4 miles N., 5 F.R. on radio tower 1 mile NW., F.R. on 2 radio towers 5 miles NE., F.W. and F.R. on radio towers 9 miles NE. |
| | BAHIA BERGANTIN: | | | | | | |
| 17108<br>*J 6480.4* | -"3". | 10° 14.7′ N<br>64° 38.1′ W | **Fl.G.**<br>period 3s<br>fl. 0.7s, ec. 2.3s | 13<br>**4** | 3 | PORT (B)<br>G, beacon. | |
| 17112<br>*J 6480.42* | -"4". | 10° 14.6′ N<br>64° 37.9′ W | **Fl.G.**<br>period 3s<br>fl. 1s, ec. 2s | 13<br>**4** | 3 | PORT (B)<br>G, beacon. | |
| 17116<br>*J 6480.44* | -"5". | 10° 14.8′ N<br>64° 37.8′ W | **Fl.R.**<br>period 3s<br>fl. 1s, ec. 2s | 13<br>**4** | 3 | STARBOARD (B)<br>R, beacon. | |
| | BAHIA GUANTA: | | | | | | |
| 17128<br>*J 6483* | -Isla Pitahaya. | 10° 15.4′ N<br>64° 35.7′ W | **Fl.R.**<br>period 3s<br>fl. 0.3s, ec. 2.7s | 43<br>**13** | 6 | White concrete tower, red bands; 10. | |
| 17132<br>*J 6483.2* | -Isla Redonda. | 10° 15.4′ N<br>64° 35.6′ W | **Fl.G.**<br>period 6s<br>fl. 1s, ec. 5s | 20<br>**6** | 5 | White concrete tower, green bands; 10. | |
| 17136<br>*J 6483.4* | -Punta Queque. | 10° 15.1′ N<br>64° 35.5′ W | **Fl.G.**<br>period 4s<br>fl. 1s, ec. 3s | 23<br>**7** | 5 | Green fiberglass tower, white band; 10. | |

| (1) No. | (2) Name and Location | (3) Position | (4) Characteristic | (5) Height | (6) Range | (7) Structure | (8) Remarks |
|---|---|---|---|---|---|---|---|
| | | | **VENEZUELA** | | | | |
| 17138 | Isla de Plata. | 10° 15.0′ N<br>64° 34.0′ W | **Fl.R.**<br>period 4s<br>fl. 1s, ec. 3s | 26<br>**8** | 9 | Red hexagonal pyramid, white band; 10. | |
| 17139 | Isla Picuda Chica. | 10° 18.5′ N<br>64° 33.7′ W | **Fl.W.**<br>period 7s<br>fl. 1s, ec. 6s | 131<br>**40** | 11 | Orange hexagonal pyramid, white band; 20. | |
| 17140<br>*J 6481* | Isla Chimana Segunda, W. end. | 10° 17.4′ N<br>64° 36.4′ W | **Fl.W.**<br>period 10s<br>fl. 1s, ec. 9s | 164<br>**50** | 11 | White fiberglass tower, orange bands. | |
| 17142<br>*J 6487* | Cumana, Puerto Sucre, pier, head. | 10° 27.6′ N<br>64° 11.7′ W | **Fl.W.**<br>period 5s<br>fl. 1s, ec. 4s | 20<br>**6** | 11 | White concrete tower, orange bands; 10. | |
| 17144 | -Punta Arena. | 10° 30.9′ N<br>64° 14.6′ W | **Fl.W.**<br>period 12s<br>fl. 1s, ec. 11s | 138<br>**42** | 11 | Fiberglass tower. | |
| 17148<br>*J 6490* | Morro de Chacopata. | 10° 42.5′ N<br>63° 48.7′ W | **Fl.W.**<br>period 15s<br>fl. 1s, ec. 14s | 66<br>**20** | 11 | White iron framework tower, orange bands. | |
| | ISLA DE MARGARITA: | | | | | | |
| 17152<br>*J 6508* | -Punta Mosquito. | 10° 53.2′ N<br>63° 53.7′ W | **Fl.W.**<br>period 6s<br>fl. 0.5s, ec. 5.5s | 98<br>**30** | 14 | White fiberglass tower, orange bands. | R. lights mark mast 7 miles NNW. |
| 17153<br>*J 6508.5* | Isla Los Frailes. | 11° 11.8′ N<br>63° 44.0′ W | **Fl.W.**<br>period 15s<br>fl. 1s, ec. 14s | 525<br>**160** | 13 | White fiberglass pyramid, orange bands. | |
| 17154 | -La Puntilla. | 10° 57.2′ N<br>63° 50.8′ W | **Fl.W.**<br>period 10s<br>fl. 1.5s, ec. 8.5s | 66<br>**20** | 11 | White hexagonal masonry tower; 49. | |
| 17155<br>*J 6502.5* | -Isla Blanca. | 10° 57.9′ N<br>63° 47.5′ W | **Fl.W.**<br>period 4s<br>fl. 0.8s, ec. 3.2s | 10<br>**3** | 5 | White fiberflass tower, orange bands. | |
| 17155.5<br>*J 6502.25* | -Punta Ballena. | 10° 59.8′ N<br>63° 46.7′ W | **Fl.W.**<br>period 10s<br>fl. 0.5s, ec. 9.5s | 39<br>**12** | 11 | White fiberglas tower, orange bands. | |
| 17156<br>*J 6504* | -AVIATION LIGHT. | 10° 55.0′ N<br>63° 58.2′ W | **Al.Fl.W.G.**<br>period 10s | | | On roof of control tower. | |
| 17160<br>*J 6502* | **-Cabo de la Isla.** | 11° 10.5′ N<br>63° 53.1′ W | **Fl.W.**<br>period 6s<br>fl. 1s, ec. 5s | 66<br>**20** | **19** | White fiberglass tower, orange bands; 49. | |
| 17162<br>*J 6501* | **-Punta Faragoza.** | 11° 07.6′ N<br>63° 56.0′ W | **Fl.W.**<br>period 10s<br>fl. 1s, ec. 9s | 279<br>**85** | **20** | Rubblework, orange and white stripes; 75. | |
| 17162.3<br>*J 6499* | -Punta Tigre. | 11° 04.9′ N<br>64° 13.0′ W | **Fl.W.**<br>period 12s<br>fl. 1.2s, ec. 10.8s | 39<br>**12** | 11 | White fiberglass tower, orange bands. | |
| 17162.5<br>*J 6500.6* | -Punta Manglillo. | 10° 57.7′ N<br>64° 21.1′ W | **Fl.W.**<br>period 10s<br>fl. 0.8s, ec. 9.2s | 39<br>**12** | 11 | White fiberglass tower, orange bands. | |
| 17163<br>*J 6500.1* | Robledal, Muelle Pesquero. | 11° 01.5′ N<br>64° 22.5′ W | **Fl.W.**<br>period 5s<br>fl. 1s, ec. 4s | 20<br>**6** | 5 | White fiberglass tower, orange bands. | |
| 17164<br>*J 6500* | **-Morro de Robledal.** | 11° 02.6′ N<br>64° 22.9′ W | **Fl.W.**<br>period 8s<br>fl. 1s, ec. 7s | 262<br>**80** | **19** | White fiberglass tower, orange bands. | |
| 17165 | -Bajo Ostial. | 11° 03.0′ N<br>64° 28.7′ W | **V.Q.(9)W.**<br>period 10s | 13<br>**4** | 4 | W. CARDINAL<br>YBY, metal tower. | |
| 17166 | -La Salle. | 10° 53.9′ N<br>64° 06.8′ W | **Q.(2)W.**<br>period 5s | 13<br>**4** | | Black and red metal tower. | |

| (1) No. | (2) Name and Location | (3) Position | (4) Characteristic | (5) Height | (6) Range | (7) Structure | (8) Remarks |
|---|---|---|---|---|---|---|---|
| | | | **VENEZUELA** | | | | |
| 17166.5 | -El Guamache. | 10° 53.2′ N<br>64° 03.9′ W | **Fl.(2)W.**<br>period 10s<br>fl. 1s, ec. 1.5s<br>fl. 1s, ec. 6.5s | 13<br>**4** | 4 | ISOLATED DANGER<br>BRB, metal tower. | |
| 17167 | -Punta Mangle. | 10° 51.8′ N<br>64° 04.1′ W | **Fl.R.**<br>period 3s<br>fl. 0.7s, ec. 2.3s | 13<br>**4** | 3 | STARBOARD (B)<br>R, metal tower. | |
| 17167.5 | -Pipeline beacon. | 10° 52.0′ N<br>64° 02.3′ W | **Fl.Y.**<br>period 4s<br>fl. 1.5s, ec. 2.5s | 13<br>**4** | 3 | SPECIAL<br>Y, metal tower. | |
| | ISLA CUBAGUA: | | | | | | |
| 17168<br>*J 6492* | -Punta Brasil. | 10° 49.8′ N<br>64° 12.6′ W | **Fl.W.**<br>period 8s<br>fl. 1s, ec. 7s | 43<br>**13** | 10 | White round fiberglass tower, orange bands; 33. | |
| 17172<br>*J 6494* | -Punta Charagato, NE. extremity. | 10° 50.5′ N<br>64° 09.4′ W | **Fl.W.**<br>period 12s<br>fl. 1s, ec. 11s | 49<br>**15** | 11 | White fiberglass tower, orange bands; 39. | |
| 17184<br>*J 6510* | **Carupano.** | 10° 40.2′ N<br>63° 14.9′ W | **Fl.W.**<br>period 9s<br>fl. 1.5s, ec. 7.5s | 187<br>**57** | **24** | White metal framework tower, orange bands; 43. | |
| 17188<br>*J 6512* | Hernan Vasquez breakwater, head. | 10° 40.7′ N<br>63° 14.8′ W | **Fl.G.**<br>period 4s<br>fl. 1s, ec. 3s | 20<br>**6** | 9 | White concrete tower, green bands; 10. | *Temporarily Extinguished (Jan. 2000).* |
| 17190 | **Puerto Santo.** | 10° 43.6′ N<br>63° 10.0′ W | **Fl.W.**<br>period 12s<br>fl. 1s, ec. 11s | 133<br>**40** | **15** | White fiberglass tower, orange bands; 39. | |
| 17192<br>*J 6509* | **Isla Testigo Grande.** | 11° 22.8′ N<br>63° 07.2′ W | **Fl.W.**<br>period 10s<br>fl. 1s, ec. 9s | 1460<br>**445** | **20** | White fiberglass tower. | |
| 17192.5 | -Los Testigos. | 11° 22.4′ N<br>63° 07.8′ W | **Fl.G.**<br>period 4s<br>fl. 1s, ec. 3s | 26<br>**8** | 4 | White fiberglass pyramid, green bands. | |
| 17193 | Isla Iguana. | 11° 21.8′ N<br>63° 07.8′ W | **Fl.R.**<br>period 4s<br>fl. 1s, ec. 3s | 30<br>**9** | 4 | White fiberglass pyramid, red bands. | |
| 17194<br>*J 6514* | **Cabo Tres Puntas.** | 10° 46.0′ N<br>62° 42.8′ W | **Fl.W.**<br>period 5s<br>fl. 1s, ec. 4s | 633<br>**193** | **19** | White fiberglass tower, orange bands; 49. | |
| | GULF OF PARIA: | | | | | | |
| 17196<br>*J 6518* | -Macuro. | 10° 39.2′ N<br>61° 56.7′ W | **Fl.W.**<br>period 4s<br>fl. 1s, ec. 3s | 249<br>**76** | 11 | White hexagonal tower, orange bands; 20. | |
| 17200<br>*J 6517* | **-Isla de Patos.** | 10° 38.3′ N<br>61° 52.1′ W | **Fl.W.**<br>period 5s<br>fl. 1s, ec. 4s | 374<br>**114** | **18** | White iron framework tower, orange bands. | Q.R. marks platform 15 miles S. |
| | -RACON | | **P(• – – •)** | | **15** | | |
| 17204<br>*J 6521* | Puerto de Hierro. | 10° 38.1′ N<br>62° 05.7′ W | **Fl.W.**<br>period 6s<br>fl. 1s, ec. 5s | 213<br>**65** | 10 | White iron framework tower, orange bands. | |
| 17210<br>*J 6524* | **-Recalada Guiria.** | 10° 34.8′ N<br>62° 17.4′ W | **Fl.W.**<br>period 10s<br>fl. 1s, ec. 9s | 157<br>**48** | **25** | White fiberglass tower, orange bands; 39. | |
| 17212<br>*J 6525* | -Guiria E. breakwater, S. extremity. | 10° 33.9′ N<br>62° 17.3′ W | **Fl.R.**<br>period 9s<br>fl. 1s, ec. 8s | 33<br>**10** | 8 | White round concrete tower, red bands. | F.R. lights on radio tower 0.9 mile N. |

| (1) No. | (2) Name and Location | (3) Position | (4) Characteristic | (5) Height | (6) Range | (7) Structure | (8) Remarks |
|---|---|---|---|---|---|---|---|
| | | | **VENEZUELA** | | | | |
| 17216<br>*J 6526* | - -S. breakwater, E. extremity. | 10° 34.1′ N<br>62° 17.4′ W | **Fl.G.**<br>period 9s<br>fl. 1s, ec. 8s | 16<br>**5** | 4 | White round concrete tower, green bands; 13. | |
| | -Rio San Juan: | | | | | | |
| 17224<br>*J 6530.3* | - -No. "1". | 10° 18.5′ N<br>62° 29.2′ W | **Fl.G.**<br>period 4s | | | | |
| 17227<br>*J 6615* | Isla Cotorra. | 10° 03.1′ N<br>62° 14.2′ W | **Fl.W.**<br>period 15s<br>fl. 1s, ec. 14s | 46<br>**14** | 11 | White fiberglass tower, orange bands; 39. | |
| 17230<br>*J 6625* | *Boca Grande.* | 9° 56.5′ N<br>61° 34.8′ W | **Fl.W.**<br>period 10s<br>fl. 1s, ec. 9s | 174<br>**53** | **20** | Storage vessel, transfer station; 10. | |
| | RACON | | **F(• • – •)** | | | | |
| 17240 | *Rio Orinoco Approach Lighted Buoy "O.1.".* | 8° 56.1′ N<br>60° 11.0′ W | **Fl.W.**<br>period 10s<br>fl. 1s, ec. 9s | | 4 | SAFE WATER RW, pillar. | **Radar reflector.** |
| | RACON | | **O(– – –)** | | 14 | | |
| | | | **GUYANA** | | | | |
| 17244<br>*J 6810* | Waini Point. | 8° 27.5′ N<br>59° 47.5′ W | **Fl.W.**<br>period 12s | | 11 | Red and white framework tower on 4 piles. | Passage upstream marked by lights. |
| | POMEROON RIVER: | | | | | | |
| 17248<br>*J 6822* | -Entrance. | 7° 41.4′ N<br>58° 44.3′ W | **Fl.W.**<br>period 10s | 30<br>**9** | 9 | White pile. | |
| 17252<br>*J 6824* | -Channel. | 7° 38.8′ N<br>58° 45.7′ W | **Fl.(2)W.**<br>period 10s | 30<br>**9** | 9 | Pile. | |
| 17256<br>*J 6825* | -On point, W. side of river. | 7° 37.5′ N<br>58° 45.6′ W | **Fl.W.**<br>period 7s | 16<br>**5** | 9 | White rectangle. | |
| | MORUKA RIVER: | | | | | | |
| 17257<br>*J 6826* | -Entrance, E. side. | 7° 40.2′ N<br>58° 48.0′ W | **Q.W.** | 10<br>**3** | 4 | White square. | |
| | ESSEQUIBO RIVER: | | | | | | |
| 17264<br>*J 6833* | -No. "5". | 6° 54.5′ N<br>58° 13.1′ W | **Fl.W.**<br>period 5s | 19<br>**6** | 7 | White pile. | |
| 17272<br>*J 6834* | -No. "9". | 6° 53.6′ N<br>58° 19.6′ W | **Fl.W.**<br>period 7s | 15<br>**5** | 7 | White pile. | |
| 17276<br>*J 6835* | -Tuschen Geoyne. | 6° 53.5′ N<br>58° 20.7′ W | **Fl.R.**<br>period 6s | 15<br>**5** | 4 | White hut on 4 piles. | |
| 17278<br>*J 6836* | -Middle Ground. | 6° 54.6′ N<br>58° 22.2′ W | **Fl.W.**<br>period 10s | 30<br>**9** | 10 | White framework tower on 4 pile platform. | |
| 17279<br>*J 6836.5* | -Chalmers Point. | 6° 54.0′ N<br>58° 28.9′ W | **Q.W.** | 13<br>**4** | 2 | White daymark on 5-pile beacon. | |
| 17280<br>*J 6838* | -Wakenaam Island, W. Channel. | 6° 57.1′ N<br>58° 28.7′ W | **Q.W.** | | | Metal framework tower, on roof. | |

| (1) No. | (2) Name and Location | (3) Position | (4) Characteristic | (5) Height | (6) Range | (7) Structure | (8) Remarks |
|---|---|---|---|---|---|---|---|
| | | | **GUYANA** | | | | |
| | DEMERARA RIVER: | | | | | | |
| 17292 *J 6841* | **-Georgetown.** | 6° 49.5′ N 58° 09.9′ W | **Fl.W.R.** period 60s | 103 **31** | **16** | White octagonal tower, red stripes; 98. | R. 275°-040°, W.-275°. |
| 17296 *J 6843* | -Range, front. | 6° 49.8′ N 58° 10.5′ W | **Q.W.** | 56 **17** | 12 | White metal framework tower. | |
| 17300 *J 6843.1* | - -Rear, 1630 meters 225° from front. | 6° 49.1′ N 58° 11.1′ W | **Iso.W.** period 3s | | 12 | White metal framework tower, red top. | |
| 17304 *J 6845* | -Fort Jetty, head. | 6° 49.7′ N 58° 09.9′ W | **Fl.R.** period 2.5s | 20 **6** | 4 | Red round hut on black piles. | *Reported extinguished (1989).* |
| 17308 *J 6846* | -Breakwater, near head. | 6° 48.9′ N 58° 10.6′ W | **Fl.W.R.** period 5s fl. 1s, ec. 4s | 40 **12** | 11 | White framework tower. | R. 144°-201°, W.-144°. |
| 17309 | -Range, front. | 6° 46.3′ N 58° 10.7′ W | **Q.W.** | 19 **6** | | | |
| 17310 | - -Rear, 610 yards 189° from front. | 6° 46.0′ N 58° 10.7′ W | **Oc.W.** period 6s | 49 **15** | | | |
| 17311 *J 6850* | **Sparendaam** AVIATION LIGHT. | 6° 49.5′ N 58° 05.5′ W | **Oc.R.** | 350 **107** | **20** | Radio mast. | |
| 17312 *J 6852* | **Clonbrook.** | 6° 43.8′ N 57° 56.8′ W | **Fl.W.** period 30s | 85 **26** | **15** | Yellow metal framework tower, white base; 85. | |
| | BERBICE RIVER: | | | | | | |
| 17320 *J 6854* | -Berbice. | 6° 26.1′ N 57° 27.5′ W | **Fl.(3)W.** period 30s | 38 **12** | 11 | Red metal framework tower, white bands, on wooden platform. | Marks outer limits of ship channel. *Reported extinguished (1996).* |
| 17324 *J 6858* | -River entrance Range, front. | 6° 20.9′ N 57° 31.4′ W | **Q.W.** | 20 **6** | 9 | White metal framework tower on wooden platform. | |
| 17328 *J 6858.1* | - -Rear, 1.4 km. 217° from front. | 6° 20.2′ N 57° 31.9′ W | **Fl.W.** period 5s | 39 **12** | 11 | White metal framework tower on wooden platform. | |
| 17329 *J 6858.5* | -Crab Island Range, front. | 6° 21.7′ N 57° 31.3′ W | **Fl.R.** period 2.5s | 26 **8** | 4 | Black and white triangular daymark on pile. | |
| 17330 *J 6858.51* | - -Rear, 1.6 km. 003° from front. | 6° 22.6′ N 57° 31.3′ W | **Fl.R.** period 5s | 30 **9** | 4 | Pile. | |
| 17332 *J 6862* | Corentyn River, Springlands, wharf, head. | 5° 53.6′ N 57° 08.0′ W | **Fl.W.** period 10s | 45 **14** | 12 | White metal framework tower. | 2 F.R. on radio mast 0.7 mile SSW. |
| | | | **SURINAME** | | | | |
| 17352 *J 6864.4* | -AVIATION LIGHT. | 5° 56.9′ N 56° 59.5′ W | **Oc.R.** | 295 **90** | **23** | Radio mast. | Obstruction. **Aero Radiobeacon.** |
| 17356 *J 6866* | Nickerie Rivier. | 5° 57.5′ N 57° 00.9′ W | **Fl.R.** period 5s | 72 **22** | 8 | Tower; 69. | |
| 17358 *J 6867.2* | **Totness** AVIATION LIGHT. | 5° 53.2′ N 56° 20.1′ W | **Oc.R.** | 299 **91** | **23** | Radio mast. | Obstruction. |
| 17360 *J 6868* | **Coppename River** AVIATION LIGHT. | 5° 47.3′ N 55° 53.6′ W | **F.R.** | 299 **91** | **24** | Radio mast. | Obstruction. |
| 17364 *J 6870* | Entrance. | 5° 53.3′ N 55° 13.1′ W | **Oc.W.** period 10s | 161 **49** | **15** | Mast. | |

| (1) No. | (2) Name and Location | (3) Position | (4) Characteristic | (5) Height | (6) Range | (7) Structure | (8) Remarks |
|---|---|---|---|---|---|---|---|
| | | | **SURINAME** | | | | |
| | SURINAME RIVER: | | | | | | |
| 17368 *J 6870.6* | -Approach. | 5° 57.5′ N 55° 13.0′ W | **L.Fl.W.** period 10s | 26 **8** | 10 | Black metal framework tower, white top. | Visible 116°-333°. River marked by buoys and lights. **Radiobeacon** 7.5 miles SSE. |
| 17372 *J 6870.4* | **-Paramaribo.** | 5° 50.8′ N 55° 09.3′ W | **F.R.** | 292 **89** | **17** | Radio mast. | 5 F.R. on mast 480 meters W. 3 F.R. on radio mast 0.78 mile 199°. |
| 17376 *J 6870.5* | - - AVIATION LIGHT. | 5° 49.5′ N 55° 09.4′ W | **Oc.R.** | 253 **77** | **23** | Radio mast. | Obstruction. |
| 17388 *J 6873* | -Range, front. | 5° 54.3′ N 55° 06.7′ W | **Fl.R.** period 2s | 16 **5** | 6 | Red piles, red diamond topmark, white bands. | |
| 17392 *J 6873.1* | - -Rear, 227 meters 332°30′ from front. | 5° 54.7′ N 55° 06.5′ W | **Fl.W.** period 5s | 29 **9** | 6 | Pyramidal tower on piles, red diamond topmark, white bands. | |
| 17396 | -"D2". | 5° 47.1′ N 55° 09.3′ W | **Iso.G.** period 4s | | | | |
| 17397 | -"D4". | 5° 46.6′ N 55° 09.0′ W | **Fl.(3)G.** period 5s | | | | |
| 17398 | -"D6". | 5° 45.8′ N 55° 08.1′ W | **Iso.G.** period 8s | | | | |
| | MARONI RIVER: | | | | | | |
| 17400 *J 6882* | **-Hoek Galibi.** | 5° 44.6′ N 53° 59.6′ W | **Fl.W.** period 5s fl. 1s, ec. 4s | 200 **61** | **22** | Red and white metal framework tower; 197. | Visible 090°-270°. |
| | | | **FRENCH GUIANA** | | | | |
| | ILES DU SALUT: | | | | | | |
| 17416 *J 6894* | **-Ile Royale.** | 5° 17.2′ N 52° 35.6′ W | **Fl.(2)W.** period 10s fl. 0.4s, ec. 2.1s fl. 0.4s, ec. 7.1s | 213 **65** | **25** | Red metal skeleton tower on yellow masonry tower; 95. | |
| 17420 *J 6895* | - -E. jetty, head, front. | 5° 17.0′ N 52° 35.3′ W | **F.G.** | 26 **8** | 11 | White pyramid tower, green top; 23. | Visible 053°30′-071°30′. |
| 17424 | - -SE. point, rear, about 150 meters 062°30′ from front. | 5° 17.1′ N 52° 21.4′ W | **F.G.** | 33 **10** | 11 | White pyramid tower, green top; 13. | Visible 053°30′-071°30′. |
| 17428 *J 6901* | L'Enfant Perdu, on rock, 11.1 kilometers 355° from Cayenne. | 5° 02.5′ N 52° 21.4′ W | **Fl.W.** period 5s fl. 1s, ec. 4s | 56 **17** | 10 | Gray tower; 49. | Reserve light F.W. *Temporarily extinguished (1988).* |
| 17432 | *Riviere de Cayenne Entrance Buoy "CA".* | 5° 02.7′ N 52° 18.4′ W | **Iso.W.** period 4s | | | SAFE WATER RW, pillar, topmark. | **Radar reflector.** |
| | CAYENNE: | | | | | | |
| 17436 *J 6902* | **-Fort Ceperou.** | 4° 56.3′ N 52° 20.3′ W | **Fl.(2+1)W.R.** period 15s | 131 **40** | W. **16** R. 13 | White column, red top; 29. | W. 318°-166°, R.-175°, W.-228°, obsc.-318°. Reserve light R. 166°-175°, W.-166°. F.R. on radio masts close NE. and S., on radio tower 2.1 miles E., and on water towers 3.6 miles ESE. and 2.4 miles SE. |

| (1) No. | (2) Name and Location | (3) Position | (4) Characteristic | (5) Height | (6) Range | (7) Structure | (8) Remarks |
|---|---|---|---|---|---|---|---|
| | | | **FRENCH GUIANA** | | | | |
| 17440<br>*J 6904* | -Cheval Blanc. | 4° 55.7′ N<br>52° 20.8′ W | **Q.R.** | 39<br>**12** | 5 | White and red pylon; 49. | |
| | RIVIERE DE MAHURY: | | | | | | |
| 17448 | *-Entrance Buoy "DC".* | 4° 57.0′ N<br>52° 10.0′ W | **L.Fl.W.**<br>period 10s | | | SAFE WATER<br>RW, pillar, topmark. | **Whistle.** |
| 17453<br>*J 6906.6* | - -"D13". | 4° 52.5′ N<br>52° 13.6′ W | **Fl.R.**<br>period 2.5s<br>fl. 0.5s, ec. 2s | 20<br>**6** | 6 | Red tower. | |
| 17455.5<br>*J 6907.3* | - -"20". | 4° 51.0′ N<br>52° 14.3′ W | **V.Q.W.** | 20<br>**6** | 8 | N. CARDINAL<br>BY, topmark. | |

| (1) No. | (2) Name and Location | (3) Position | (4) Characteristic | (5) Height | (6) Range | (7) Structure | (8) Remarks |
|---|---|---|---|---|---|---|---|
| | | | **BRAZIL** | | | | |
| 17458 | **Cabo Orange.** | 4° 25.9′ N<br>51° 32.5′ W | **Fl.(2)W.**<br>period 15s | 164<br>**50** | **18** | | |
| 17460<br>*G 0001* | Rio Calcoene, S. side of entrance. | 2° 30.4′ N<br>50° 48.4′ W | **Fl.W.**<br>period 3s<br>fl. 0.5s, ec. 2.5s | 79<br>**24** | 13 | White square metal framework tower; 65. | |
| 17464<br>*G 0002* | Amapa AVIATION LIGHT. | 2° 04.6′ N<br>50° 51.6′ W | **Al.Fl.W.G.** | 98<br>**30** | | White metal framework tower, red bands. | |
| 17468<br>*G 0003* | *Rio Amazonas Lightfloat No. "1".* | 1° 34.2′ N<br>49° 01.5′ W | **Fl.W.**<br>period 10s<br>fl. 1s, ec. 9s | | **18** | Lightfloat, red hull marked "AM-1". | |
| | -RACON | | **G(– – •)** | | 14 | | |
| | RIO AMAZONAS: | | | | | | |
| 17470<br>*G 0004* | **-Guara.** | 1° 11.3′ N<br>49° 53.9′ W | **Fl.W.**<br>period 6s<br>fl. 1s, ec. 5s | 144<br>**44** | **16** | White square metal framework tower; 138. | **Radar reflector.** |
| | -RACON | | **Q(– – • –)** | | **25** | | |
| 17472<br>*G 0005* | **-Bailique.** | 0° 59.4′ N<br>49° 56.9′ W | **Fl.W.**<br>period 10s<br>fl. 1s, ec. 9s | 135<br>**41** | 14 | White metal structure; 128. | **Radar reflector.** |
| | -RACON | | **M(– –)** | | **25** | | |
| 17474<br>*G 0005.5* | **-Ilha do Para.** | 0° 52.8′ N<br>49° 59.3′ W | **Fl.(3)W.**<br>period 10s<br>fl. 1s, ec. 1s<br>fl. 1s, ec. 1s<br>fl. 1s, ec. 5s | 108<br>**33** | **16** | White square metal tower; 98. | |
| | -RACON | | **B(– • • •)** | | **20** | | |
| 17480<br>*G 0006.5* | -Ponta do Ceu. | 0° 46.1′ N<br>50° 05.7′ W | **Fl.W.**<br>period 6s<br>fl. 0.5s, ec. 5.5s | 36<br>**11** | 9 | White truncated pyramidal masonry tower; 30. | |
| 17484<br>*G 0006.8* | -Ponta do Santarem. | 0° 38.8′ N<br>50° 05.7′ W | **Fl.(2)W.**<br>period 15s<br>fl. 1s, ec. 3s<br>fl. 1s, ec. 10s | 43<br>**13** | 12 | White square metal framework tower; 36. | |
| | -RACON | | **Y(– • – –)** | | | | |
| 17488<br>*G 0006.9* | Taia. | 0° 39.2′ N<br>50° 17.6′ W | **Fl.(3)W.**<br>period 12s<br>fl. 0.5s, ec. 1.5s<br>fl. 0.5s, ec. 1.5s<br>fl. 0.5s, ec. 7.5s | 43<br>**13** | 10 | White square metal framework tower; 36. | |
| 17490<br>*G 0007.2* | **-Ilha Pedreira.** | 0° 19.0′ N<br>50° 37.0′ W | **Fl.W.**<br>period 10s<br>fl. 1s, ec. 9s | 105<br>**32** | **15** | White square metal framework tower; 98. | |
| 17496<br>*G 0007.4* | **-Espirito Santo.** | 0° 15.7′ N<br>50° 31.3′ W | **L.Fl.W.**<br>period 15s<br>fl. 2s, ec. 13s | 79<br>**24** | **16** | White square metal framework tower; 52. | **Radar reflector.** |
| 17500<br>*G 0007.5* | -Pau Cavado. | 0° 11.3′ N<br>50° 47.2′ W | **Fl.W.**<br>period 6s<br>fl. 0.5s, ec. 5.5s | 154<br>**47** | 11 | White quadrangular metal framework structure; 131. | |
| | -RACON | | **X(– • • –)** | | **25** | | |

| (1) No. | (2) Name and Location | (3) Position | (4) Characteristic | (5) Height | (6) Range | (7) Structure | (8) Remarks |
|---|---|---|---|---|---|---|---|
| | | | **BRAZIL** | | | | |
| 17504<br>*G 0007.7* | -Fugitivo, on N. bank. | 0° 10.2′ N<br>50° 55.0′ W | **Fl.(2)W.**<br>period 12s<br>fl. 1s, ec. 2s<br>fl. 1s, ec. 8s | 43<br>**13** | 12 | White quadrangular metal structure, white square daymark; 36. | |
| 17510 | -Water tower. | 0° 02.3′ N<br>51° 03.3′ W | **F.W.R.** | | | | Private light. |
| 17511 | -Macapa, SW. Water tower. | 0° 01.4′ N<br>51° 03.5′ W | **F.R.** | | | | Private light. |
| 17512<br>*G 0009* | -Cascalheira. | 0° 01.3′ S<br>51° 03.7′ W | **Fl.(2)W.**<br>period 10s<br>fl. 0.5s, ec. 1.5s<br>fl. 0.5s, ec. 7.5s | 43<br>**13** | 10 | White square metal framework tower; 36. | |
| 17528<br>*G 0010.6* | - -E. bank. | 0° 04.1′ S<br>51° 07.8′ W | **Fl.(3)W.**<br>period 10s<br>fl. 0.5s, ec. 1s<br>fl. 0.5s, ec. 1s<br>fl. 0.5s, ec. 6.5s | 33<br>**10** | 6 | White square metal framework tower; 26. | |
| 17532<br>*G 0010.8* | -Mucuim Islet. | 0° 03.7′ S<br>51° 11.1′ W | **Fl.W.**<br>period 5s<br>fl. 0.5s, ec. 4.5s | 26<br>**8** | 7 | White metal column; 19. | |
| 17534<br>*G 0011.5* | **Camaleao.** | 0° 09.1′ S<br>48° 54.7′ W | **L.Fl.W.**<br>period 15s<br>fl. 2s, ec. 13s | 121<br>**37** | **16** | White square metal framework tower; 115. | |
| 17536<br>*G 0012* | Ilha do Machadinho. | 0° 10.8′ S<br>48° 45.9′ W | **Fl.W.**<br>period 10s | 75<br>**23** | 11 | White square metal framework tower; 66. | Visible 256°-143°. |
| | RIO DO PARA: | | | | | | |
| 17540<br>*G 0014* | **-Simao Grande.** | 0° 15.4′ S<br>48° 24.1′ W | **Fl.W.**<br>period 5s<br>fl. 0.5s, ec. 4.5s | 138<br>**42** | **16** | White pyramidal metal framework tower, diamond daymark; 131. | Visible 138°-320°. |
| | -RACON | | **O(– – –)** | | **25** | | |
| 17548<br>*G 0018* | -Ponta Tijoca. | 0° 33.4′ S<br>47° 53.3′ W | **Fl.(2)W.**<br>period 10s<br>fl. 0.5s, ec. 1s<br>fl. 0.5s, ec. 8s | 98<br>**30** | 13 | White square metal framework tower, red bands; 16. | Visible 085°-265°. |
| | -RACON | | **B(– • • •)** | | 14 | | |
| 17550<br>*G 0019* | -Coroa das Gaivotas. | 0° 34.7′ S<br>48° 01.9′ W | **Fl.G.**<br>period 10s | 26<br>**8** | 8 | White metal post, green bands. | |
| 17552<br>*G 0020* | **-Taipu.** | 0° 39.7′ S<br>48° 02.6′ W | **Fl.(3)W.**<br>period 15s<br>fl. 0.5s, ec. 1s<br>fl. 0.5s, ec. 1s<br>fl. 0.5s, ec. 11.5s | 128<br>**39** | **16** | White square metal framework tower; 98. | Partially obscured by dense vegetation. |
| 17556<br>*G 0021* | **-Ponta Maria Teresa.** | 0° 46.5′ S<br>48° 09.1′ W | **Fl.W.**<br>period 6s<br>fl. 1s, ec. 5s | 138<br>**42** | **15** | White square metal tower; 131. | Visible 057°-221°. |
| 17560<br>*G 0021.5* | **-Soure.** | 0° 44.5′ S<br>48° 30.3′ W | **Fl.(2)W.**<br>period 10s<br>fl. 1s, ec. 1s<br>fl. 1s, ec. 7s | 114<br>**35** | **16** | White square concrete tower, red bands; 98. | |
| | -RACON | | **Z(– – • •)** | | | | |
| 17562<br>*G 0022* | -Ilha dos Amores, Salvaterra. | 0° 45.1′ S<br>48° 30.5′ W | **Fl.W.**<br>period 3s<br>fl. 0.5s, ec. 2.5s | 46<br>**14** | 5 | White square metal framework tower; 26. | |
| 17564<br>*G 0024* | -Joanes, on Ponta da Guarita. | 0° 52.9′ S<br>48° 30.5′ W | **Fl.W.**<br>period 10s<br>fl. 1s, ec. 9s | 75<br>**23** | 14 | White metal framework tower; 56. | |
| | -RACON | | **T(–)** | | **20** | | |

| (1) No. | (2) Name and Location | (3) Position | (4) Characteristic | (5) Height | (6) Range | (7) Structure | (8) Remarks |
|---|---|---|---|---|---|---|---|
| | | | **BRAZIL** | | | | |
| 17568<br>*G 0028* | -Colares. | 0° 55.1′ S<br>48° 17.5′ W | **Fl.(2)W.**<br>period 6s<br>fl. 0.5s, ec. 1s<br>fl. 0.5s, ec. 4s | 46<br>**14** | 10 | White metal column, concrete base; 33. | |
| | -RACON | | **Q(– – • –)** | | **16** | | |
| 17572<br>*G 0029* | -Banco Coroa Grande. | 1° 01.7′ S<br>48° 35.7′ W | **Fl.(3)W.**<br>period 12s<br>fl. 0.5s, ec. 1.5s<br>fl. 0.5s, ec. 1.5s<br>fl. 0.5s, ec. 7.5s | 59<br>**18** | 10 | White truncated pyramidal metal tower, concrete base; 36. | Visible 255°-031°. |
| 17576<br>*G 0030* | -Ponta do Chapeu Virado, SW. extremity. | 1° 08.1′ S<br>48° 28.1′ W | **Iso.G.**<br>period 2s | 36<br>**11** | 13 | White metal column, red bands, diamond daymark, concrete base; 33. | |
| | -RACON | | **M(– –)** | | **25** | | |
| 17584<br>*G 0034* | -Ilha Tatuoca. | 1° 12.0′ S<br>48° 30.3′ W | **Q.(2)W.**<br>period 6s<br>fl. 0.3s, ec. 0.9s<br>fl. 0.3s, ec. 4.5s | 39<br>**12** | 9 | White square metal framework structure; 36. | Visible 081°-301°. |
| 17586<br>*G 0034.5* | -Isla Jutuba. | 1° 15.0′ S<br>48° 30.3′ W | **Fl.W.**<br>period 10s<br>fl. 1s, ec. 9s | 39<br>**12** | 9 | White metal framework tower, square concrete base; 33. | |
| 17588<br>*G 0036* | -Ilha Cotejuba, SW. side of island. | 1° 16.0′ S<br>48° 33.8′ W | **Fl.W.**<br>period 6s<br>fl. 0.5s, ec. 5.5s | 33<br>**10** | 9 | White metal column, diamond daymark, concrete base; 26. | Visible 334°-147°. |
| 17589<br>*G 0035.2* | -Ilha das Barreiras, W. mole, head. | 1° 16.5′ S<br>48° 29.3′ W | **F.G.** | | | | Private light. |
| 17590<br>*G 0035.3* | - -E. mole, head. | 1° 16.3′ S<br>48° 29.0′ W | **Q.G.** | | | | Private light. |
| 17592<br>*G 0038* | -Forte de Barra. | 1° 22.7′ S<br>48° 29.5′ W | **Q.W.** | 43<br>**13** | 9 | White concrete tower; 39. | Forms range 028°30′ with chimney 1.6 miles NNE. |
| 17594<br>*G 0045.7* | -Ilha das Oncas. | 1° 23.1′ S<br>48° 31.8′ W | **Fl.R.**<br>period 6s<br>fl. 0.5s, ec. 5.5s | 30<br>**9** | 5 | White metal column, red bands; 30. | |
| 17596<br>*G 0039* | -**Val de Caes** AVIATION LIGHT. | 1° 23.3′ S<br>48° 28.8′ W | **Al.Fl.W.G.** | | | White metal framework tower, red bands; 56. | |
| 17597<br>*G 0040* | -Cais de Oleo. | 1° 24.2′ S<br>48° 29.6′ W | **F.Y.** | | | | Private light. |
| 17598<br>*G 0041* | -Trapiche. | 1° 24.6′ S<br>48° 29.6′ W | **2 F.Y.** (vert.) | | | | Private light. |
| 17600<br>*G 0052* | -Itaguary. | 1° 25.5′ S<br>48° 49.0′ W | **Fl.W.**<br>period 5s<br>fl. 0.5s, ec. 4.5s | 39<br>**12** | 9 | White square concrete tower; 39. | **Radar reflector.** |
| 17604<br>*G 0044* | -Rio Arari, Ilha das Pombas. | 1° 11.5′ S<br>48° 44.6′ W | **Fl.W.**<br>period 6s<br>fl. 0.5s, ec. 5.5s | 39<br>**12** | 10 | White metal column, concrete base; 33. | Visible 230°-350°. |
| 17608<br>*G 0045* | -Carnapijo. | 1° 21.9′ S<br>48° 38.9′ W | **Fl.(2)W.**<br>period 10s<br>fl. 1s, ec. 1.5s<br>fl. 1s, ec. 6.5s | 26<br>**8** | 8 | White metal column, diamond daymark, concrete base; 26. | |
| 17610<br>*G 0045.4* | Machadinho. | 1° 22.8′ S<br>48° 38.1′ W | **Fl.(3)W.**<br>period 10s<br>fl. 1s, ec. 1s<br>fl. 1s, ec. 1s<br>fl. 1s, ec. 5s | 26<br>**8** | 7 | White metal column, red bands, concrete base; 16. | |
| 17612<br>*G 0046* | -Rio Arrozal, E. side of river. | 1° 27.6′ S<br>48° 42.1′ W | **Q.(2)W.**<br>period 6s<br>fl. 0.3s, ec. 0.9s<br>fl. 0.3s, ec. 4.5s | 33<br>**10** | 10 | White metal column, diamond daymark; 23. | Visible 345°-174°. |

| (1) No. | (2) Name and Location | (3) Position | (4) Characteristic | (5) Height | (6) Range | (7) Structure | (8) Remarks |
|---|---|---|---|---|---|---|---|
| | | | **BRAZIL** | | | | |
| 17614<br>*G 0047* | -Boco do Furo. Arrozal. | 1° 27.8′ S<br>48° 42.6′ W | **Fl.(2)W.**<br>period 5s<br>fl. 0.3s, ec. 0.8s<br>fl. 0.3s, ec. 3.6s | 33<br>**10** | 9 | Black round metal tower, red band; 26. | |
| 17616<br>*G 0048* | -Pedra da Manteiga. | 1° 28.5′ S<br>48° 42.5′ W | **Fl.G.**<br>period 3s<br>fl. 0.3s, ec. 2.7s | 16<br>**5** | 5 | White square metal tower, diamond daymark; 16. | |
| 17620<br>*G 0050* | -Ilha do Capim. | 1° 33.3′ S<br>48° 51.9′ W | **Fl.W.**<br>period 3s<br>fl. 0.3s, ec. 2.7s | 26<br>**8** | 10 | White metal column, diamond daymark; 23. | Visible 066°-246°. |
| 17624<br>*G 0054* | -Ilha Mandi. | 1° 36.7′ S<br>49° 08.6′ W | **Fl.W.**<br>period 6s<br>fl. 0.5s, ec. 5.5s | 49<br>**15** | 12 | White square metal framework tower, diamond daymark; 36. | Visible 228°-039°. |
| 17628<br>*G 0055* | -Ilha Joroca. | 1° 38.8′ S<br>49° 13.7′ W | **Q.(2)W.**<br>period 6s<br>fl. 0.3s, ec. 0.9s<br>fl. 0.3s, ec. 4.5s | 72<br>**22** | 9 | White square metal framework tower; 66. | Visible 249°-089°. |
| 17632<br>*G 0055.4* | -Ilha Jupatituba. | 1° 41.0′ S<br>49° 14.1′ W | **Fl.W.**<br>period 3s<br>fl. 0.3s, ec. 2.7s | 49<br>**15** | 7 | White square metal framework tower, diamond daymark; 33. | Visible 044°-250°. |
| 17636<br>*G 0056* | -Ilha Cameleao, N. side of island. | 1° 49.2′ S<br>49° 56.8′ W | **Fl.W.**<br>period 3s<br>fl. 0.3s, ec. 2.7s | 43<br>**13** | 10 | White square metal framework tower, diamond daymark; 36. | Visible 287°-089°. |
| 17640<br>*G 0056.5* | -Ilha das Araras. | 1° 48.7′ S<br>50° 09.2′ W | **Fl.W.**<br>period 6s<br>fl. 0.5s, ec. 5.5s | 48<br>**15** | 8 | White square metal framework tower, diamond daymark; 36. | Visible 269°-099°. |
| 17644<br>*G 0057* | -Santa Helena. | 1° 47.4′ S<br>50° 16.2′ W | **Fl.R.**<br>period 3s<br>fl. 0.3s, ec. 2.7s | 39<br>**12** | 5 | White square metal framework tower, diamond daymark; 36. | Visible 295°-075°. |
| 17648<br>*G 0058* | -Boiucu, E. side of island. | 1° 48.5′ S<br>50° 18.4′ W | **Fl.W.**<br>period 3s<br>fl. 0.3s, ec. 2.7s | 43<br>**13** | 10 | White metal column, diamond daymark; 33. | Visible 277°-086°. |
| 17652<br>*G 0062* | **Curuca.** | 0° 33.9′ S<br>47° 45.9′ W | **Fl.(3)W.**<br>period 15s<br>fl. 1s, ec. 2s<br>fl. 1s, ec. 2s<br>fl. 1s, ec. 8s | 144<br>**44** | **18** | White metal framework tower, red bands; 138. | Visible 105°-238°. |
| 17656<br>*G 0063* | **Ponta Marapanim.** | 0° 34.8′ S<br>47° 35.1′ W | **Fl.(2)W.**<br>period 10s<br>fl. 0.5s, ec. 1.5s<br>fl. 0.5s, ec. 7.5s | 112<br>**34** | **16** | White square metal framework tower, red bands, diamond daymark; 105. | Visible 108°-276°. |
| 17660<br>*G 0064* | **Salinopolis.** | 0° 36.9′ S<br>47° 21.4′ W | **Fl.W.**<br>period 6s<br>fl. 1s, ec. 5s | 200<br>**61** | **46** | Red metal framework tower, center column; 128. | **Radiobeacon.** |
| | RACON | | **K(– • –)** | | **25** | | |
| 17662<br>*G 0065* | **Quatipuru.** | 0° 42.7′ S<br>46° 57.6′ W | **Fl.(3)W.**<br>period 15s<br>fl. 1s, ec. 2s<br>fl. 1s, ec. 2s<br>fl. 1s, ec. 8s | 89<br>**27** | **15** | White square metal framework tower, red bands, diamond daymark; 82. | |
| 17664<br>*G 0066* | **Caete.** | 0° 48.4′ S<br>46° 37.2′ W | **Q.(2)W.**<br>period 6s<br>fl. 0.5s, ec. 0.5s<br>fl. 0.5s, ec. 4.5s | 66<br>**20** | **15** | White square metal framework tower; 52. | |
| 17668<br>*G 0070* | **Ilha do Apeu.** | 0° 54.7′ S<br>46° 11.7′ W | **Fl.(2)W.**<br>period 15s<br>fl. 1s, ec. 2s<br>fl. 1s, ec. 11s | 135<br>**41** | **15** | White diamond daymark on square metal framework tower, red bands; 125. | |

| (1) No. | (2) Name and Location | (3) Position | (4) Characteristic | (5) Height | (6) Range | (7) Structure | (8) Remarks |
|---|---|---|---|---|---|---|---|
| | | | **BRAZIL** | | | | |
| 17670<br>*G 0070.5* | **Ponta da Praia Grande.** | 1° 07.2′ S<br>45° 37.6′ W | **Fl.(5)W.**<br>period 60s<br>fl. 1s, ec. 9s<br>fl. 1s, ec. 9s<br>fl. 1s, ec. 9s<br>fl. 1s, ec. 9s<br>fl. 1s, ec. 19s | 157<br>**48** | **24** | | |
| 17672<br>*G 0072* | **Ilha Maiau.** | 1° 16.9′ S<br>44° 54.3′ W | **L.Fl.W.**<br>period 10s<br>fl. 2s, ec. 8s | 125<br>**38** | **20** | White round concrete tower, black bands; 98. | Obscured 311°-shore. |
| | RACON | | **O(– – –)** | | **25** | | |
| 17674<br>*G 0073* | Ilha Lencois. Ponta do Gino. | 1° 21.1′ S<br>44° 53.7′ W | **Fl.W.**<br>period 6s<br>fl. 1s, ec. 5s | 23<br>**7** | 8 | White metal post; 16. | Visible 245°-120°. |
| 17676<br>*G 0074* | **Ilha do Mangunca.** | 1° 36.9′ S<br>44° 39.2′ W | **Fl.W.**<br>period 10s | 151<br>**46** | **28** | White metal framework tower; 131. | |
| 17677<br>*G 0071* | *Recife Manoel Luis Lightfloat (BF-1).* | 0° 49.0′ S<br>44° 16.0′ W | **Fl.(3)W.**<br>period 10s<br>fl. 1s, ec. 1s<br>fl. 1s, ec. 1s<br>fl. 1s, ec. 5s | 46<br>**14** | **16** | Red hull and tower. | |
| | RACON | | **T(–)** | | 14 | | |
| | BAIA DE SAO MARCOS: | | | | | | |
| 17680<br>*G 0078* | **-Pirajuba**. | 2° 12.7′ S<br>44° 24.2′ W | **Fl.(3)W.**<br>period 15s<br>fl. 1s, ec. 2s<br>fl. 1s, ec. 2s<br>fl. 1s, ec. 8s | 210<br>**64** | **21** | White framework tower; 72. | |
| | -RACON | | **Z(– – • •)** | | **25** | | |
| 17684<br>*G 0080* | -Alcantara. | 2° 24.6′ S<br>44° 25.0′ W | **Q.(2)W.**<br>period 6s<br>fl. 0.3s, ec. 0.9s<br>fl. 0.3s, ec. 4.5s | 125<br>**38** | 10 | White metal column; 26. | |
| 17688<br>*G 0084* | **-Ponta de Sao Marcos.** | 2° 29.3′ S<br>44° 18.1′ W | **Fl.W.**<br>period 10s<br>fl. 1.1s, ec. 8.9s | 118<br>**36** | **23** | White square masonry tower, round gallery; 26. | **Radiobeacon.**<br>**DGPS Station.** |
| 17695<br>*G 0079* | **-Pirarema.** | 2° 20.3′ S<br>44° 21.7′ W | **Fl.W.**<br>period 6s<br>fl. 1s, ec. 5s | 180<br>**55** | **20** | White masonry tower; 39. | |
| 17696<br>*G 0087* | **-Ilha do Medo.** | 2° 31.3′ S<br>44° 21.9′ W | **Fl.(3)W.**<br>period 15s<br>fl. 0.3s, ec. 2.2s<br>fl. 0.3s, ec. 2.2s<br>fl. 0.3s, ec. 9.7s | 197<br>**60** | **25** | White metal framework structure on quadrangular masonry tower; 102. | |
| 17700<br>*G 0087.2* | -Itauna. | 2° 32.1′ S<br>44° 30.7′ W | **Fl.W.**<br>period 5s<br>fl. 0.5s, ec. 4.5s | 82<br>**25** | 11 | White truncated conical masonry tower. | |
| 17701<br>*G 0087.5* | - -N. breakwater, head. | 2° 33.5′ S<br>44° 22.7′ W | **F.Y.** | | | | Private light. |
| 17702<br>*G 0087.6* | - -S. breakwater, head. | 2° 34.2′ S<br>44° 22.7′ W | **F.Y.** | | | | Private light. |
| 17703.1<br>*G 0087.7* | - -Wharf, N. end. | 2° 34.6′ S<br>44° 22.2′ W | **F.Y.** | | | | Private light. |
| 17703.2<br>*G 0087.75* | - - -S. end. | 2° 35.0′ S<br>44° 22.1′ W | **F.Y.** | | | | Private light. |
| 17704<br>*G 0087.4* | -Ilha de Guarapira. | 2° 34.7′ S<br>44° 22.4′ W | **Fl.W.**<br>period 3s<br>fl. 0.3s, ec. 2.7s | 56<br>**17** | 9 | White metal column; 20. | Visible 312°-245°. |

| (1) No. | (2) Name and Location | (3) Position | (4) Characteristic | (5) Height | (6) Range | (7) Structure | (8) Remarks |
|---|---|---|---|---|---|---|---|
| | | | **BRAZIL** | | | | |
| 17708<br>*G 0088* | **-Sao Luis** AVIATION LIGHT, SE. of city. | 2° 35.0′ S<br>44° 14.2′ W | **Al.Fl.W.G.**<br>period 10s | 200<br>**61** | **20** | White metal framework tower, red bands; 46. | Occasional.<br>**Aero Radiobeacon.** |
| 17712<br>*G 0090* | **Ponta do Aracagi.** | 2° 27.0′ S<br>44° 08.9′ W | **Fl.(4)W.**<br>period 10s<br>fl. 0.3s, ec. 1.8s<br>fl. 0.3s, ec. 1.8s<br>fl. 0.3s, ec. 1.8s<br>fl. 0.3s, ec. 3.4s | 299<br>**91** | **33** | Black and white checkered square masonry tower; 131. | |
| | RACON | | **Q(– – • –)** | | **25** | | |
| 17713<br>*G 0091* | Papagaio. | 2° 33.7′ S<br>43° 55.8′ W | **Fl.W.**<br>period 6s<br>fl. 0.5s, ec. 5.5s | 98<br>**30** | 9 | White metal post. | |
| 17716<br>*G 0092* | **Ilha de Santana.** | 2° 16.2′ S<br>43° 37.4′ W | **Al.L.Fl.W.W.R.**<br>period 51s<br>W. fl. 6s, ec. 11s<br>W. fl. 6s, ec. 11s<br>R. fl. 6s, ec. 11s | 187<br>**57** | W. **31**<br>R. **25** | White truncated conical masonry tower; 161. | |
| | RACON | | **B(– • • •)** | | **25** | | |
| 17718<br>*G 0093* | **Lencois Grandes.** | 2° 22.8′ S<br>43° 16.1′ W | **L.Fl.W.**<br>period 15s<br>fl. 2s, ec. 13s | 236<br>**72** | **17** | Red truncated pyramidal metal framework tower; 138. | |
| 17720<br>*G 0094* | **Barra das Prequicas.** | 2° 35.5′ S<br>42° 42.4′ W | **Fl.W.**<br>period 3s<br>fl. 1s, ec. 2s | 151<br>**46** | **43** | White truncated conical concrete tower, black bands; 115. | |
| 17724<br>*G 0097* | Tutoia. | 2° 43.6′ S<br>42° 22.4′ W | **Fl.W.**<br>period 10s<br>fl. 1s, ec. 9s | 59<br>**18** | 12 | White diamond daymark on square metal framework tower; 39. | |
| 17728<br>*G 0098* | Andreza. | 2° 45.8′ S<br>42° 15.7′ W | **Fl.R.**<br>period 6s<br>fl. 1s, ec. 5s | 79<br>**24** | 6 | Red triangular metal framework tower; 36. | |
| 17736<br>*G 0102* | Pedra do Sal, on point. | 2° 48.2′ S<br>41° 43.8′ W | **Fl.W.**<br>period 6s<br>fl. 0.5s, ec. 5.5s | 49<br>**15** | 10 | White octagonal concrete tower; 46. | **Radiobeacon** about 5 miles S. |
| 17740<br>*G 0104* | **Luis Correia.** | 2° 54.1′ S<br>41° 33.3′ W | **Fl.W.**<br>period 5s<br>fl. 1s, ec. 4s | 95<br>**29** | **15** | Black truncated pyramidal metal framework tower, white bands; 66. | |
| 17742<br>*G 0103* | -Molhe de Acesso. | 2° 50.8′ S<br>41° 38.9′ W | **Fl.G.**<br>period 3s<br>fl. 0.5s, ec. 2.5s | 33<br>**10** | 5 | White quadrangular masonry tower; 10. | |
| 17744<br>*G 0105* | **Ponta das Almas.** | 2° 53.4′ S<br>41° 16.3′ W | **Fl.W.**<br>period 10s<br>fl. 1s, ec. 9s | 92<br>**28** | **16** | White cylindrical fiberglass tower; 30. | |
| 17748<br>*G 0108* | **Camocim,** on Ponta do Trapia. | 2° 51.5′ S<br>40° 51.8′ W | **Fl.(3)W.**<br>period 10s<br>fl. 1s, ec. 1s<br>fl. 1s, ec. 1s<br>fl. 1s, ec. 5s | 66<br>**20** | **15** | White square masonry tower; 49. | |
| 17756<br>*G 0110* | **Jericoacoara.** | 2° 47.3′ S<br>40° 30.0′ W | **L.Fl.W.**<br>period 10s<br>fl. 2s, ec. 8s | 331<br>**101** | **19** | White quadrangular concrete tower, black bands; 20. | |
| 17760<br>*G 0114* | **Ponta de Itapage.** | 2° 52.3′ S<br>39° 56.6′ W | **Fl.(2)W.**<br>period 15s<br>fl. 1s, ec. 3s<br>fl. 1s, ec. 10s | 151<br>**46** | **20** | White quadrangular metal framework tower, black bands; 141. | |
| | RACON | | **N(– •)** | | **25** | | |
| 17764<br>*G 0116* | Mundau. | 3° 10.6′ S<br>39° 21.7′ W | **Fl.W.**<br>period 3s<br>fl. 0.5s, ec. 2.5s | 108<br>**33** | 14 | White quadrangular concrete tower, red bands; 23. | |
| 17766<br>*G 0117* | **Ponta Paracuru.** | 3° 23.9′ S<br>39° 00.7′ W | **Fl.W.**<br>period 10s<br>fl. 1.2s, ec. 8.8s | 262<br>**80** | **27** | White square metal tower, orange bands; 246. | |

| (1) No. | (2) Name and Location | (3) Position | (4) Characteristic | (5) Height | (6) Range | (7) Structure | (8) Remarks |
|---|---|---|---|---|---|---|---|
| | | | **BRAZIL** | | | | |
| 17766.5<br>*G 0119* | **Ponta Pecem.** | 3° 33.0′ S<br>38° 49.2′ W | **Al.Fl.W.W.R.**<br>period 30s<br>W. fl. 1s, ec. 9s<br>W. fl. 1s, ec. 9s<br>R. fl. 1s, ec. 9s | 246<br>**75** | W. **26**<br>R. **21** | Square metal tower, red and white bands; 98. | |
| 17766.7<br>*G 0119.3* | -Pier, No. "1". | 3° 32.0′ S<br>38° 48.0′ W | **F.Y.** | 7<br>**2** | 5 | Metal post. | |
| 17766.71<br>*G 0119.4* | - -No. "2". | 3° 31.8′ S<br>38° 47.9′ W | **F.Y.** | 7<br>**2** | 5 | Metal post. | |
| 17766.73<br>*G 0119.5* | -Quebra-Mar, SE. | 3° 32.2′ S<br>38° 47.9′ W | **Fl.Y.**<br>period 6s<br>fl. 0.5s, ec. 5.5s | 7<br>**2** | 8 | White pyramidal fiberglass tower. | |
| 17766.75<br>*G 0119.6* | - -Center. | 3° 31.9′ S<br>38° 47.5′ W | **Fl.Y.**<br>period 6s<br>fl. 0.5s, ec. 5.5s | 7<br>**2** | 8 | White pyramidal fiberglass tower. | |
| 17766.77<br>*G 0119.7* | - -NW. | 3° 31.5′ S<br>38° 47.8′ W | **Fl.G.**<br>period 6s<br>fl. 0.5s, ec. 5.5s | 7<br>**2** | 8 | White pyramidal fiberglass tower. | |
| 17767<br>*G 0121.4* | Marina, N. breakwater. | 3° 43.0′ S<br>38° 31.7′ W | **F.G.** | | | | |
| 17767.3<br>*G 0121.45* | -Elbow. | 3° 43.1′ S<br>38° 31.6′ W | **F.G.** | | | | |
| 17767.5<br>*G 0121.5* | -S. breakwater. | 3° 42.9′ S<br>38° 31.7′ W | **F.R.** | | | | |
| 17768<br>*G 0122* | **Ponta de Mucuripe.** | 3° 43.6′ S<br>38° 28.3′ W | **Fl.(2)W.**<br>period 10s<br>fl. 0.6s, ec. 2s<br>fl. 0.6s, ec. 6.8s | 279<br>**85** | **43** | White round masonry tower, black bands; 72. | Q.W. 80m 23M on mast 2 miles W.<br>Q.W. 112m 23M on mast 2.5 miles W.<br>**Radiobeacon** 40 meters W. |
| 17772<br>*G 0124* | -Titan breakwater, head. | 3° 41.9′ S<br>38° 28.9′ W | **Fl.G.**<br>period 3s<br>fl. 0.5s, ec. 2.5s | 49<br>**15** | 10 | White fiberglass framework structure; 39. | |
| 17778<br>*G 0125* | -Pier. | 3° 42.5′ S<br>38° 29.0′ W | **F.R.** | | | Dolphin. | Private light. |
| 17780<br>*G 0123* | -Praia do Futuro. | 3° 42.3′ S<br>38° 27.6′ W | **Fl.W.**<br>period 10s<br>fl. 1s, ec. 9s | 36<br>**11** | 5 | White quadrangular masonry tower, black bands; 16. | |
| 17784<br>*G 0120* | **Fortaleza AVIATION LIGHT.** | 3° 46.3′ S<br>38° 32.2′ W | **Al.Fl.W.G.**<br>period 12s<br>W. fl. 1s, ec. 5s<br>G. fl. 1s, ec. 5s | 121<br>**37** | **20** | White metal framework tower, red bands; 69. | |
| 17786<br>*G 0130* | **Penedos de Sao Pedro e Sao Paulo.** | 0° 55.2′ N<br>29° 20.6′ W | **Fl.W.**<br>period 10s<br>fl. 1s, ec. 9s | 95<br>**29** | **15** | White round fiberglass tower, red bands; 20. | |
| | ARQUIPELAGO DE FERNANDO DE NORONHA: | | | | | | |
| 17788<br>*G 0132* | **-Ilha Rata.** | 3° 48.8′ S<br>32° 23.2′ W | **Fl.W.**<br>period 15s<br>fl. 1.5s, ec. 13.5s | 207<br>**63** | **16** | White quadrangular masonry tower; 69. | Visible 054°-009°. |
| 17792<br>*G 0144* | **-Alto da Bandeira.** | 3° 52.5′ S<br>32° 27.7′ W | **Al.Fl.W.W.R.**<br>period 30s | 666<br>**203** | W. **28**<br>R. **24** | White octagonal masonry tower; 33. | |
| 17796<br>*G 0138* | **-Morro do Pico AVIATION LIGHT.** | 3° 50.7′ S<br>32° 25.3′ W | **Al.Fl.W.G.**<br>period 10s | 1079<br>**329** | **17** | Red metal framework tower; 20. | **Radiobeacon** about 0.7 mile S. |
| 17800<br>*G 0146* | -Atol das Rocas. | 3° 51.4′ S<br>33° 49.2′ W | **Q.(2)W.**<br>period 6s<br>fl. 0.3s, ec. 0.9s<br>fl. 0.3s, ec. 4.5s | 59<br>**18** | 13 | White quadrangular metal framework tower; 46. | **Radar reflector.** |

| (1) No. | (2) Name and Location | (3) Position | (4) Characteristic | (5) Height | (6) Range | (7) Structure | (8) Remarks |
|---|---|---|---|---|---|---|---|
| | | | **BRAZIL** | | | | |
| 17802<br>*G 0125.5* | **Morro Branco.** | 4° 09.7′ S<br>38° 06.5′ W | **Fl.(5)W.**<br>period 60s<br>fl. 1s, ec. 9s<br>fl. 1s, ec. 9s<br>fl. 1s, ec. 9s<br>fl. 1s, ec. 9s<br>fl. 1s, ec. 19s | 351<br>**107** | **24** | White square concrete tower; 82. | |
| 17804<br>*G 0126* | Aracati, W. side of Rio Jaquaribe entrance. | 4° 24.5′ S<br>37° 46.2′ W | **Fl.W.**<br>period 6s<br>fl. 0.5s, ec. 5.5s | 112<br>**34** | 14 | Red round masonry tower, dwelling; 39. | |
| 17808<br>*G 0148* | **Ponta Cajuais.** | 4° 42.6′ S<br>37° 21.7′ W | **Fl.(3)W.**<br>period 15s<br>fl. 1s, ec. 2s<br>fl. 1s, ec. 2s<br>fl. 1s, ec. 8s | 210<br>**64** | **19** | White round fiberglass tower, red bands; 46. | |
| 17810<br>*G 0152.5* | Pontal. | 4° 56.4′ S<br>37° 08.7′ W | **Fl.W.**<br>period 6s<br>fl. 0.5s, ec. 5.5s | 33<br>**10** | 9 | White round fiberglass tower, black bands; 26. | |
| 17812<br>*G 0152* | Areia Branca, on Ponta Upanema. | 4° 55.6′ S<br>37° 06.9′ W | **Fl.(3)R.**<br>period 15s<br>fl. 1s, ec. 2s<br>fl. 1s, ec. 2s<br>fl. 1s, ec. 8s | 46<br>**14** | 13 | White metal column; 36. | |
| 17816<br>*G 0154* | **Ponte do Mel.** | 4° 57.7′ S<br>36° 52.6′ W | **L.Fl.W.**<br>period 30s<br>fl. 3.5s, ec. 26.5s | 348<br>**106** | **41** | White round metal framework tower, black bands; 46. | |
| 17817<br>*G 0154.5* | **Agulha.** | 4° 52.5′ S<br>36° 16.2′ W | **Mo.(U)W.**<br>period 5s<br>fl. 0.5s, ec. 0.5s<br>fl. 0.5s, ec. 0.5s<br>fl. 1.5s, ec. 1.5s | 128<br>**39** | **15** | White square metal framework tower, on oil platform, red bands; 72. | |
| | RACON | | **M(– –)** | | **25** | | |
| 17824<br>*G 0156* | -Macau, at lagoon. | 5° 05.9′ S<br>36° 39.5′ W | **Fl.W.**<br>period 6s<br>fl. 0.3s, ec. 5.7s | 59<br>**18** | 13 | Blue water tower on white square concrete structure; 56. | |
| 17826<br>*G 0157* | Ponta do Tubarao. | 5° 03.8′ S<br>36° 29.8′ W | **Fl.W.**<br>period 3s<br>fl. 0.3s, ec. 2.7s | 23<br>**7** | 8 | Green metal column; 16. | |
| 17828<br>*G 0158* | Galinhos. | 5° 05.3′ S<br>36° 17.4′ W | **Fl.W.**<br>period 10s<br>fl. 1s, ec. 9s | 46<br>**14** | 12 | Red round concrete tower, white bands; 43. | |
| 17830 | Caicaras. | 5° 03.4′ S<br>36° 03.3′ W | **Fl.(2)W.**<br>period 10s | | 2 | ISOLATED DANGER Beacon, topmark. | |
| 17832<br>*G 0162* | **Santo Alberto.** | 5° 03.1′ S<br>36° 02.3′ W | **Fl.(2)W.**<br>period 15s<br>fl. 1s, ec. 2s<br>fl. 1s, ec. 11s | 138<br>**42** | **20** | Black and white checkered octagonal concrete tower; 125. | |
| 17836<br>*G 0164* | **Ponta de Calcanhar.** | 5° 09.7′ S<br>35° 29.1′ W | **Fl.W.**<br>period 10s<br>fl. 0.3s, ec. 9.7s | 243<br>**74** | **38** | White truncated concrete tower, black bands; 203. | Aeromarine light.<br>**Radiobeacon.**<br>**DGPS Station.** |
| | RACON | | **Y(– • – –)** | | **25** | | |
| | CANAL DE SAO ROQUE: | | | | | | |
| 17840<br>*G 0166* | -Ponta da Gameleira. | 5° 13.2′ S<br>35° 25.4′ W | **Fl.W.R.**<br>period 6s<br>fl. 0.5s, ec. 5.5s | 89<br>**27** | W. 13<br>R. 9 | Black quadrangular concrete tower, white band; 20. | R. 233°-203°. |
| 17844<br>*G 0168* | -Baixio do Rio do Fogo, SW. side. | 5° 13.7′ S<br>35° 20.9′ W | **Fl.R.**<br>period 6s<br>fl. 0.5s, ec. 5.5s | 39<br>**12** | 10 | White quadrangular concrete tower, red bands; 39. | |
| 17848<br>*G 0170* | -Baixo da Teresa Panca. | 5° 24.1′ S<br>35° 17.8′ W | **Fl.W.**<br>period 6s<br>fl. 0.5s, ec. 5.5s | 33<br>**10** | 11 | White round concrete tower, black bands; 33. | |

| (1) No. | (2) Name and Location | (3) Position | (4) Characteristic | (5) Height | (6) Range | (7) Structure | (8) Remarks |
|---|---|---|---|---|---|---|---|
| | | | **BRAZIL** | | | | |
| 17852<br>*G 0172* | **Cabo de Sao Roque.** | 5° 29.4′ S<br>35° 15.7′ W | **Fl.(3)W.**<br>period 10s<br>fl. 1s, ec. 1s<br>fl. 1s, ec. 1s<br>fl. 1s, ec. 5s | 164<br>**50** | **21** | White quadrangular masonry tower, red bands; 105. | |
| | PORTO DE NATAL: | | | | | | |
| 17856<br>*G 0177* | **-Natal.** | 5° 47.7′ S<br>35° 11.1′ W | **Fl.(5)W.**<br>period 25s<br>fl. 1s, ec. 2s<br>fl. 1s, ec. 2s<br>fl. 1s, ec. 2s<br>fl. 1s, ec. 2s<br>fl. 1s, ec. 12s | 285<br>**87** | **39** | White truncated conical masonry tower; 121. | Visible 168°-342°.<br>F.R. 147m on TV tower 1.5 miles SSW. |
| 17860<br>*G 0178* | **-Recife de Natal.** | 5° 45.1′ S<br>35° 11.7′ W | **Fl.G.**<br>period 5s<br>fl. 0.5s, ec. 4.5s | 43<br>**13** | **17** | Green quadrangular masonry tower; 33. | |
| 17864<br>*G 0180* | -Pedra Baixinha, W. side of entrance. | 5° 45.0′ S<br>35° 11.8′ W | **Fl.R.**<br>period 6s<br>fl. 1s, ec. 5s | 26<br>**8** | 7 | Red triangular metal framework tower, on concrete platform; 20. | |
| 17872<br>*G 0180.6* | -Potengi. | 5° 46.9′ S<br>35° 12.6′ W | **Fl.G.**<br>period 3s<br>fl. 0.3s, ec. 2.7s | 23<br>**7** | 5 | Green square concrete tower, white bands; 7. | |
| 17876<br>*G 0180.8* | -Naval pier. | 5° 47.3′ S<br>35° 13.4′ W | **F.Y.** | | | Yellow quadrangular masonry tower; 10. | Private light. |
| 17880<br>*G 0182* | -Parnamirim airport AVIATION LIGHT. | 5° 54.2′ S<br>35° 14.7′ W | **Al.Fl.W.G.**<br>period 5s | 210<br>**64** | | White metal framework tower, red bands; 49. | |
| 17882<br>*G 0183* | **Ponta da Tabatinga.** | 6° 02.7′ S<br>35° 06.7′ W | **Fl.(5)W.**<br>period 60s<br>fl. 1s, ec. 9s<br>fl. 1s, ec. 9s<br>fl. 1s, ec. 9s<br>fl. 1s, ec. 9s<br>fl. 1s, ec. 19s | 315<br>**96** | **24** | Round concrete structure; 266. | |
| 17884<br>*G 0184* | **Cabo de Bacopari.** | 6° 22.5′ S<br>34° 59.5′ W | **Fl.(2)W.**<br>period 10s<br>fl. 0.5s, ec. 1.5s<br>fl. 0.5s, ec. 7.5s | 98<br>**30** | **15** | White and black checkered octagonal stone tower; 56. | |
| 17888<br>*G 0186* | Baia da Traicao. | 6° 40.5′ S<br>34° 56.0′ W | **Fl.W.**<br>period 6s<br>fl. 0.5s, ec. 5.5s | 39<br>**12** | 12 | White concrete tower, square base; 33. | |
| | PORTO DE CABEDELO: | | | | | | |
| 17892<br>*G 0188* | **-Pedra Seca.** | 6° 57.3′ S<br>34° 49.4′ W | **Fl.(3)W.**<br>period 10s<br>fl. 1s, ec. 1s<br>fl. 1s, ec. 1s<br>fl. 1s, ec. 5s | 52<br>**16** | **16** | White octagonal metal tower, masonry base; 49. | |
| 17900<br>*G 0189* | -Cabedelo breakwater, head. | 6° 57.7′ S<br>34° 50.6′ W | **Fl.G.**<br>period 6s<br>fl. 1s, ec. 5s | 26<br>**8** | 7 | Green square metal framework tower; 20. | |
| 17904<br>*G 0190* | **Cabo Branco.** | 7° 09.0′ S<br>34° 47.8′ W | **Fl.W.**<br>period 10s<br>fl. 1.3s, ec. 8.7s | 151<br>**46** | **27** | White triangular concrete structure, black band; 59. | |
| 17905<br>*G 0189.4* | -RoRo terminal, S. end. | 6° 58.5′ S<br>34° 50.3′ W | **F.R.** | 126<br>**38** | | Building. | Private light. |
| 17906<br>*G 0189.5* | --Praia de Ribeira, N. end. | 6° 58.5′ S<br>34° 50.3′ W | **F.R.** | 16<br>**5** | | On dolphin. | Private light. |
| 17907<br>*G 0189.6* | -Camalau. | 6° 59.0′ S<br>34° 50.1′ W | **F.R.** | 120<br>**37** | | | Private light. |

| (1) No. | (2) Name and Location | (3) Position | (4) Characteristic | (5) Height | (6) Range | (7) Structure | (8) Remarks |
|---|---|---|---|---|---|---|---|
| | | | **BRAZIL** | | | | |
| 17907.5<br>*G 0191.5* | Pitimbu. | 7° 27.9′ S<br>34° 47.6′ W | **Fl.W.**<br>period 3s<br>fl. 0.5s, ec. 2.5s | 16<br>**5** | 5 | White metal post; 20. | |
| 17908<br>*G 0192* | **Ponta de Pedras.** | 7° 37.8′ S<br>34° 48.7′ W | **Fl.(3)W.**<br>period 15s<br>fl. 1s, ec. 2s<br>fl. 1s, ec. 2s<br>fl. 1s, ec. 8s | 184<br>**56** | **18** | White truncated pyramidal metal tower; 23. | |
| | RECIFE: | | | | | | |
| 17912<br>*G 0202* | **-Olinda.** | 8° 00.7′ S<br>34° 50.8′ W | **Fl.(2)W.**<br>period 35s<br>fl. 1s, ec. 7.5s<br>fl. 1s, ec. 25.5s | 295<br>**90** | **46** | White truncated conical concrete tower, black bands; 138. | F.R. 130m on TV tower 1.2 miles NW. |
| 17920<br>*G 0204* | **-Recife.** | 8° 03.3′ S<br>34° 51.9′ W | **Al.Fl.W.R.**<br>period 12s<br>fl. 1s, ec. 2s<br>fl. 1s, ec. 8s | 66<br>**20** | W. **17**<br>R. 13 | White octagonal masonry tower, square concrete base, red band; 59. | Q.R. and Q.W. on radio towers 0.8 mile WNW. |
| 17932<br>*G 0205* | -Banco Ingles Breakwater, N. | 8° 02.6′ S<br>34° 51.0′ W | **Fl.G.**<br>period 6s<br>fl. 1s, ec. 5s | 39<br>**12** | 11 | Green quadrangular concrete tower; 23. | |
| 17936<br>*G 0205.4* | -S. breakwater. | 8° 03.2′ S<br>34° 51.2′ W | **Fl.R.**<br>period 6s<br>fl. 1s, ec. 5s | 39<br>**12** | 11 | White square concrete tower, red bands; 23. | |
| 17944<br>*G 0208* | -N. breakwater, head. | 8° 02.6′ S<br>34° 51.6′ W | **L.Fl.R.**<br>period 8s<br>fl. 2s, ec. 6s | 39<br>**12** | 7 | Red round concrete tower, spiral staircase; 30. | |
| 17948<br>*G 0206* | -S. breakwater, head. | 8° 02.8′ S<br>34° 51.5′ W | **L.Fl.G.**<br>period 8s<br>fl. 2s, ec. 6s | 39<br>**12** | 5 | Green round concrete tower, spiral staircase; 36. | |
| 17960<br>*G 0212* | **Cabo de Santo Agostinho.** | 8° 21.1′ S<br>34° 56.9′ W | **Fl.W.**<br>period 10s<br>fl. 1s, ec. 9s | 299<br>**91** | **22** | White cylindrical concrete tower; 49. | |
| 17961<br>*G 0212.4* | Porto de Suape, breakwater. | 8° 23.6′ S<br>34° 56.8′ W | **Iso.G.**<br>period 2s | 52<br>**16** | 8 | White square concrete post, black bands; 26. | |
| 17962<br>*G 0212.6* | -Pier de Graneis Liquidos de Gasosos. | 8° 23.9′ S<br>34° 57.4′ W | **F.Y.** | 26<br>**8** | 2 | White square metal framework tower, red bands; 13. | Private light. |
| 17962.5<br>*G 0212.5* | -Pier de Cargas Multiplas. | 8° 23.7′ S<br>34° 57.5′ W | **F.Y.** | 26<br>**8** | 2 | White square concrete tower, red bands; 13. | Private light. |
| 17964<br>*G 0214* | **Tamandare.** | 8° 45.6′ S<br>35° 06.1′ W | **Fl.(3)W.**<br>period 10s<br>fl. 1s, ec. 1s<br>fl. 1s, ec. 1s<br>fl. 1s, ec. 5s | 89<br>**27** | **18** | White round concrete tower; 72. | N. limit of visibility 236°. |
| 17968<br>*G 0218* | **Porto de Pedras.** | 9° 09.4′ S<br>35° 17.9′ W | **Fl.(2)W.**<br>period 15s<br>fl. 1s, ec. 3s<br>fl. 1s, ec. 10s | 295<br>**90** | **24** | White truncated conical concrete tower, black bands; 118. | |
| 17972<br>*G 0220* | Ponta Verde. | 9° 39.9′ S<br>35° 41.5′ W | **L.Fl.W.**<br>period 10s<br>fl. 2s, ec. 8s | 43<br>**13** | 13 | White round masonry tower, red bands; 36. | |
| | PORTO DE MACEIO: | | | | | | |
| 17976<br>*G 0222* | **-Maceio.** | 9° 39.4′ S<br>35° 43.5′ W | **Al.Fl.W.R.**<br>period 20s<br>W. fl. 1s, ec. 9s<br>R. fl. 1s, ec. 9s | 223<br>**68** | W. **43**<br>R. **36** | Black and white diagonally checkered, conical masonry tower; 85. | Visible 012°-010°.<br>Iso.R. on tower 0.6 mile W.<br>F.R. on silos 0.4 mile and 0.6 mile SSE. |
| 17980<br>*G 0219* | - -AVIATION LIGHT. | 9° 30.9′ S<br>35° 48.0′ W | **Al.Fl.W.G.** | 371<br>**113** | | White metal framework tower, red bands; 59. | Occasional. |

| (1) No. | (2) Name and Location | (3) Position | (4) Characteristic | (5) Height | (6) Range | (7) Structure | (8) Remarks |
|---|---|---|---|---|---|---|---|
| | | | **BRAZIL** | | | | |
| 17984<br>*G 0223* | -Ponta do Molhe. | 9° 40.9′ S<br>35° 43.8′ W | **Fl.R.**<br>period 5s<br>fl. 0.5s, ec. 4.5s | 33<br>**10** | 5 | White metal column; 20. | |
| 17989<br>*G 0223.4* | -Salgema. | 9° 41.7′ S<br>35° 45.6′ W | **Q.R.** | 30<br>**9** | 9 | White square concrete tower, red bands; 7. | Private light. |
| 17992<br>*G 0224* | Rio de Sao Miguel. | 9° 52.2′ S<br>35° 54.3′ W | **Fl.W.**<br>period 3s<br>fl. 0.3s, ec. 2.7s | 49<br>**15** | 13 | White cylindrical column atop a white truncated pyramidal concrete tower, red square base; 43. | |
| 17996<br>*G 0226* | Ponta Coruripe. | 10° 09.5′ S<br>36° 08.1′ W | **Fl.(2)W.**<br>period 15s<br>fl. 1s, ec. 3s<br>fl. 1s, ec. 10s | 66<br>**20** | 14 | White round masonry tower, black bands, square concrete base; 33. | |
| 18000<br>*G 0227* | **Peba.** | 10° 29.5′ S<br>36° 23.2′ W | **L.Fl.W.**<br>period 15s<br>fl. 2s, ec. 13s | 141<br>**43** | **17** | White metal tower, red band; 131. | |
| 18002 | **Platform "PRB-1".** | 10° 39.3′ S<br>36° 38.1′ W | **Fl.W.**<br>period 10s<br>fl. 1s, ec. 9s | 82<br>**25** | **26** | Orange platform; 82. | Visible 225°-070°.<br>Additional lights on platform Fl.W. 10M and F.R. |
| 18004<br>*G 0229* | **Santa Isabel.** | 10° 49.4′ S<br>36° 56.1′ W | **Al.Fl.W.R.**<br>period 30s<br>W. fl. 1s, ec. 9s<br>W. fl. 1s, ec. 9s<br>R. fl. 1s, ec. 9s | 125<br>**38** | W. **26**<br>R. **21** | Yellow daymark on square concrete tower; 102. | |
| | PORTO DE ARACAJU: | | | | | | |
| 18010<br>*G 0230* | **-Sergipe.** | 10° 58.2′ S<br>37° 02.2′ W | **Oc.(6)W.**<br>period 60s<br>lt. 30s, ec. 2s<br>lt. 2.4s, ec. 3.5s<br>lt. 2.4s, ec. 3.5s<br>lt. 2.4s, ec. 3.5s<br>lt. 2.4s, ec. 3.5s<br>lt. 2.4s, ec. 2s | 135<br>**41** | **39** | White square concrete tower, black bands; 131. | F.R. on 3 towers 2.7 miles SW.<br>**Radiobeacon.**<br>**DGPS Station.** |
| 18011<br>*G 0233* | **Sao Cristovao.** | 11° 07.8′ S<br>37° 08.9′ W | **L.Fl.W.**<br>period 20s<br>fl. 2s, ec. 18s | 138<br>**42** | **23** | White square concrete tower, red bands; 131. | |
| 18012 | **Mangue Seco.** | 11° 27.9′ S<br>37° 22.0′ W | **Fl.W.**<br>period 6s<br>fl. 1s, ec. 5s | 180<br>**55** | **15** | White square metal framework tower; 82. | |
| 18013<br>*G 0234.5* | **Itariri.** | 11° 58.2′ S<br>37° 36.5′ W | **Fl.(5)W.**<br>period 60s<br>fl. 1s, ec. 9s<br>fl. 1s, ec. 9s<br>fl. 1s, ec. 9s<br>fl. 1s, ec. 9s<br>fl. 1s, ec. 19s | 246<br>**75** | **26** | White square concrete tower, black bands; 98. | |
| 18014<br>*G 0235* | **Subauma**. | 12° 14.4′ S<br>37° 46.8′ W | **Fl.W.**<br>period 10s<br>fl. 1s, ec. 9s | 157<br>**48** | **23** | White square concrete tower, red bands; 135. | |
| 18016<br>*G 0236* | **Garcia d'Avila,** Acu do Torre. | 12° 34.6′ S<br>38° 00.1′ W | **Fl.(2)W.**<br>period 12s<br>fl. 1s, ec. 2s<br>fl. 1s, ec. 8s | 92<br>**28** | **21** | White truncated conical concrete tower; 82. | |
| 18018<br>*G 0236.2* | **Camacari.** | 12° 44.8′ S<br>38° 09.0′ W | **Fl.W.**<br>period 10s<br>fl. 1s, ec. 9s | 66<br>**20** | **16** | White round concrete tower; 66. | |
| 18020<br>*G 0237* | Salvador AVIATION LIGHT. | 12° 54.0′ S<br>38° 19.1′ W | **Al.Fl.W.G.** | 75<br>**23** | | White metal framework tower, red bands; 56. | Occasional.<br>**Aero Radiobeacon.** |
| 18024<br>*G 0238* | **Ponta Itapua.** | 12° 57.4′ S<br>38° 21.2′ W | **Fl.W.**<br>period 6s<br>fl. 0.5s, ec. 5.5s | 79<br>**24** | **15** | White truncated conical tower, red bands; 69. | F.R. on building 0.5 mile N. |

| (1) No. | (2) Name and Location | (3) Position | (4) Characteristic | (5) Height | (6) Range | (7) Structure | (8) Remarks |
|---|---|---|---|---|---|---|---|
| | | | **BRAZIL** | | | | |
| | BAIA DE TODOS OS SANTOS: | | | | | | |
| | -Porto do Salvador: | | | | | | |
| 18028<br>*G 0242* | **--Ponta de Santo Antonio.** | 13° 00.6′ S<br>38° 32.0′ W | **Al.Iso.W.R.**<br>period 30s<br>W. lt. 5s, ec. 5s<br>W. lt. 5s, ec. 5s<br>R. lt. 5s, ec. 5s | 128<br>**39** | W. **38**<br>R. **34** | White truncated conical masonry tower, black bands; 72. | |
| 18032<br>*G 0244* | --Mar Grande. | 12° 57.7′ S<br>38° 36.0′ W | **Fl.W.**<br>period 3s<br>fl. 0.3s, ec. 2.7s | 26<br>**8** | 9 | White quadrangular masonry tower; 26. | |
| 18034<br>*G 0244.5* | --Barra do Pote. | 13° 01.2′ S<br>38° 38.6′ W | **Q.(2)W.**<br>period 6s<br>fl. 0.5s, ec. 0.5s<br>fl. 0.5s, ec. 4.5s | 20<br>**6** | 6 | White concrete column; 16. | |
| 18036<br>*G 0246* | --S. breakwater, N. head. | 12° 58.1′ S<br>38° 31.2′ W | **Fl.R.**<br>period 3s<br>fl. 0.3s, ec. 2.7s | 33<br>**10** | 5 | Red masonry pyramid; 20. | Signal station. |
| 18040<br>*G 0247* | --Detached breakwater, S. head. | 12° 58.0′ S<br>38° 31.0′ W | **Fl.G.**<br>period 3s<br>fl. 0.3s, ec. 2.7s | 20<br>**6** | 5 | Green masonry pyramid; 10. | |
| 18044<br>*G 0247.2* | --Detached breakwater, N. head. | 12° 57.3′ S<br>38° 30.7′ W | **Fl.R.**<br>period 3s<br>fl. 0.3s, ec. 2.7s | 20<br>**6** | 5 | Red masonry pyramid; 20. | |
| 18048<br>*G 0249* | --Ponta de Monte Serrat. | 12° 55.7′ S<br>38° 31.2′ W | **Fl.R.**<br>period 10s<br>fl. 1s, ec. 9s | 33<br>**10** | 11 | White truncated conical masonry tower, red bands; 33. | |
| 18060<br>*G 0254* | -Caboto. | 12° 45.3′ S<br>38° 30.2′ W | **Fl.W.**<br>period 6s<br>fl. 1s, ec. 5s | 112<br>**34** | 14 | White quadrangular masonry tower; 26. | |
| 18061<br>*G 0252.2* | -Solids pier. | 12° 46.7′ S<br>38° 30.1′ W | **F.R.** | | 3 | Red metal post on dolphin. | |
| 18062<br>*G 0252* | -Liquids pier. | 12° 47.0′ S<br>38° 30.0′ W | **F.R.** | | 3 | Yellow metal post on dolphin. | |
| 18063<br>*G 0251.3* | -Naval pier. | 12° 47.5′ S<br>38° 29.6′ W | **F.R.** | | 3 | Yellow metal column. | Private light. |
| 18064<br>*G 0251* | -Cotegipe. | 12° 47.3′ S<br>38° 29.9′ W | **Fl.R.**<br>period 5s<br>fl. 0.5s, ec. 4.5s | 49<br>**15** | 5 | Red truncated conical masonry tower; 16. | |
| 18064.5<br>*G 0251.6* | -Aratu. | 12° 47.5′ S<br>38° 29.4′ W | **Mo.(N)Y.**<br>period 5s<br>fl. 1.5s, ec. 0.5s<br>fl. 0.5s, ec. 2.5s | 16<br>**5** | 6 | Round yellow tower; 7. | |
| 18065<br>*G 0251.7* | -Ponta do Forte. | 12° 47.5′ S<br>38° 29.1′ W | **Fl.W.**<br>period 5s<br>fl. 0.5s, ec. 4.5s | 23<br>**7** | 8 | White round concrete tower; 20. | |
| 18066<br>*G 0256* | **-Itamoabo.** | 12° 47.7′ S<br>38° 32.0′ W | **Q.(2)W.**<br>period 3s<br>fl. 0.5s, ec. 0.5s<br>fl. 0.5s, ec. 1.5s | 164<br>**50** | **15** | White conical masonry tower; 16. | |
| 18067 | -Terminal da Usiba. | 12° 49.6′ S<br>38° 29.9′ W | **Iso.W.R.**<br>period 2s | 115<br>**35** | W. 8<br>R. 6 | Gray metallic framework structure on fixed crane. | W. 038°-136°, R.-038°. Occasional. |
| 18067.2 | --N. dolphin. | 12° 49.6′ S<br>38° 30.0′ W | **F.Y.** | 10<br>**3** | 5 | Yellow iron column. | |
| 18067.4 | --S. dolphin. | 12° 49.6′ S<br>38° 30.0′ W | **F.Y.** | 10<br>**3** | 5 | Yellow iron column. | |

| (1) No. | (2) Name and Location | (3) Position | (4) Characteristic | (5) Height | (6) Range | (7) Structure | (8) Remarks |
|---|---|---|---|---|---|---|---|
| | | | **BRAZIL** | | | | |
| | -Canal Madre de Deus: | | | | | | |
| 18068<br>*G 0257* | --Beacon No. “1". | 12° 49.1′ S<br>38° 33.8′ W | **Fl.R.**<br>period 3s<br>fl. 1s, ec. 2s | 30<br>**9** | 9 | Red column on pedestal on piles. | |
| 18072<br>*G 0257.3* | ---"2". | 12° 49.2′ S<br>38° 34.2′ W | **Fl.G.**<br>period 3s<br>fl. 1s, ec. 2s | 30<br>**9** | 9 | Green column on pedestal on piles. | |
| 18076<br>*G 0257.6* | ---"3". | 12° 48.6′ S<br>38° 33.9′ W | **Fl.R.**<br>period 3s<br>fl. 0.5s, ec. 2.5s | 23<br>**7** | 5 | Red column on pedestal on piles. | |
| 18080<br>*G 0258* | ---"4". | 12° 48.9′ S<br>38° 34.5′ W | **Fl.G.**<br>period 3s<br>fl. 0.5s, ec. 2.5s | 23<br>**7** | 5 | Green column on pedestal on piles. | |
| 18084<br>*G 0258.3* | ---"5". | 12° 47.8′ S<br>38° 34.5′ W | **Fl.R.**<br>period 3s<br>fl. 0.5s, ec. 2.5s | 23<br>**7** | 5 | Red column on pedestal on piles. | |
| 18088<br>*G 0258.6* | ---"6". | 12° 47.8′ S<br>38° 34.8′ W | **Fl.G.**<br>period 3s<br>fl. 0.5s, ec. 2.5s | 23<br>**7** | 5 | Green column on pedestal on piles. | |
| 18092<br>*G 0259* | ---"7". | 12° 46.7′ S<br>38° 35.0′ W | **Fl.R.**<br>period 6s<br>fl. 0.5s, ec. 5.5s | 23<br>**7** | 5 | Red column on pedestal on piles. | |
| 18096<br>*G 0259.3* | ---"8". | 12° 47.2′ S<br>38° 35.2′ W | **Fl.G.**<br>period 6s<br>fl. 0.5s, ec. 5.5s | 23<br>**7** | 6 | Green column on pedestal on piles. | |
| 18100<br>*G 0259.4* | ---"9". | 12° 46.1′ S<br>38° 35.5′ W | **Fl.R.**<br>period 3s<br>fl. 0.5s, ec. 2.5s | 23<br>**7** | 5 | Red column on pedestal on piles. | |
| 18104<br>*G 0259.6* | ---"10". | 12° 46.6′ S<br>38° 35.7′ W | **Fl.G.**<br>period 6s<br>fl. 0.5s, ec. 5.5s | 23<br>**7** | 5 | Green column on pedestal on piles. | |
| 18108<br>*G 0260.3* | ---"12". | 12° 46.2′ S<br>38° 36.1′ W | **Fl.G.**<br>period 3s<br>fl. 0.5s, ec. 2.5s | 23<br>**7** | 5 | Green column on pedestal on piles. | |
| 18112<br>*G 0260* | ---"11". | 12° 45.5′ S<br>38° 36.2′ W | **Fl.R.**<br>period 3s<br>fl. 0.5s, ec. 2.5s | 23<br>**7** | 6 | Red column on pedestal on piles. | |
| 18116<br>*G 0261.3* | ---"14". | 12° 45.5′ S<br>38° 36.7′ W | **Fl.G.**<br>period 3s<br>fl. 0.5s, ec. 2.5s | 23<br>**7** | 6 | Green column on pedestal on piles. | |
| 18120<br>*G 0260.6* | ---"15". | 12° 45.2′ S<br>38° 37.0′ W | **Fl.R.**<br>period 3s<br>fl. 0.5s, ec. 2.5s | 23<br>**7** | 5 | Red column on pedestal on piles. | F.R. on dolphin 0.3 mile W and 0.6 mile WNW marks pier. |
| 18124<br>*G 0261.6* | ---"16". | 12° 45.4′ S<br>38° 37.1′ W | **Fl.G.**<br>period 3s<br>fl. 0.5s, ec. 2.5s | 23<br>**7** | 5 | Green column on pedestal on piles. | |
| 18126<br>*G 0262.3* | -Baixio do Capeta. | 12° 45.0′ S<br>38° 38.0′ W | **Fl.(2)W.**<br>period 5s<br>fl. 0.5s, ec. 1s<br>fl. 0.5s, ec. 3s | | 5 | Black tubular structure on triangular concrete base, red bands. | |
| 18127<br>*G 0262* | -Baixio de Madre de Deus. | 12° 44.9′ S<br>38° 37.6′ W | **Fl.(2+1)G.**<br>period 12s<br>fl. 1s, ec. 1s<br>fl. 1s, ec. 3s<br>fl. 1s, ec. 5s | | 5 | Green column on cement base, red stripe. | |
| 18128<br>*G 0267* | -Oureis, on Bancode Oureis. | 12° 43.2′ S<br>38° 39.3′ W | **Fl.(2)W.**<br>period 10s<br>fl. 0.5s, ec. 1.5s<br>fl. 0.5s, ec. 7.5s | 26<br>**8** | 8 | Black square masonry tower, red bands; 26. | |

| (1) No. | (2) Name and Location | (3) Position | (4) Characteristic | (5) Height | (6) Range | (7) Structure | (8) Remarks |
|---|---|---|---|---|---|---|---|
| | | | **BRAZIL** | | | | |
| 18132 *G 0266* | -Ilha do Frade, Ponta de Nossa Senhora de Guadalupe. | 12° 48.8′ S 38° 38.5′ W | **Q.(2)W.** period 6s fl. 0.3s, ec. 0.9s fl. 0.3s, ec. 4.5s | 115 **35** | 10 | White square concrete tower; 16. | Visible 253°-145°. |
| 18136 *G 0268* | -Saubara. | 12° 44.4′ S 38° 43.1′ W | **Fl.W.** period 5s fl. 0.5s, ec. 4.5s | 26 **8** | 11 | White square masonry tower; 26. | |
| | -Rio Paraguacu: | | | | | | |
| 18140 *G 0269* | - -Ponta Alambique. | 12° 50.4′ S 38° 47.6′ W | **Fl.W.** period 6s fl. 0.5s, ec. 5.5s | 36 **11** | 14 | White quadrangular metal framework structure, stone base; 23. | |
| 18144 *G 0270* | - -Cabeca de Negro. | 12° 49.5′ S 38° 51.5′ W | **Fl.R.** period 3s fl. 0.3s, ec. 2.7s | 23 **7** | 5 | Red metal framework tower on stone base; 20. | |
| 18145 *G 0270.2* | - -Salamina. | 12° 47.9′ S 38° 51.3′ W | **Fl.R.** period 5s fl. 0.5s, ec. 4.5s | 46 **14** | 6 | White round tower, red bands on square masonry base; 16. | |
| 18148 *G 0274* | **Morro de Sao Paulo.** | 13° 22.5′ S 38° 54.9′ W | **Fl.(2)W.** period 15s fl. 1s, ec. 3s fl. 1s, ec. 10s | 292 **89** | **23** | White truncated conical masonry tower; 85. | Southern limit of visibility 355°. |
| 18154 *G 0279* | Ponta Muta. | 13° 52.7′ S 38° 56.9′ W | **Fl.G.** period 3s fl. 0.5s, ec. 2.5s | 36 **11** | 11 | White brick and concrete tower; 33. | |
| 18155 | **Morro Taipus.** | 13° 57.2′ S 38° 56.5′ W | **Fl.(3)W.** period 15s fl. 1s, ec. 2s fl. 1s, ec. 2s fl. 1s, ec. 8s | 249 **76** | **23** | White concrete square tower, red bands; 33. | |
| 18156 *G 0282* | **Ilhota de Contas.** | 14° 16.4′ S 38° 59.1′ W | **Fl.W.** period 10s fl. 1s, ec. 9s | 69 **21** | **15** | White square masonry tower; 66. | Obscured 320°-shore. |
| 18160 *G 0288* | **Ilheus.** | 14° 48.4′ S 39° 01.5′ W | **Fl.W.** period 10s fl. 1.3s, ec. 8.7s | 115 **35** | **23** | White round masonry tower; 33. | Southern limit of visibility 340°30′. **Aero Radiobeacon** 0.74 mile WSW. |
| 18164 *G 0286* | Ilheu Grande. | 14° 46.2′ S 39° 01.1′ W | **Fl.(3)W.** period 10s fl. 1s, ec. 1s fl. 1s, ec. 1s fl. 1s, ec. 5s | 66 **20** | 8 | White quadrangular masonry tower; 13. | |
| 18168 *G 0287* | Porto do Malhado breakwater, head. | 14° 46.1′ S 39° 01.5′ W | **Fl.G.** period 3s fl. 0.5s, ec. 2.5s | 46 **14** | 5 | Green quadrangular masonry tower; 30. | F.R. on 2 radio towers 1.3 miles SW. |
| 18170 *G 0290.5* | **Comandatuba.** | 15° 21.1′ S 38° 58.8′ W | **Fl.(3)W.** period 15s fl. 1s, ec. 2s fl. 1s, ec. 2s fl. 1s, ec. 8s | 148 **45** | **23** | White quadrangular concrete tower; 131. | |
| 18172 *G 0292* | **Belmonte.** | 15° 51.8′ S 38° 52.6′ W | **Fl.W.** period 6s fl. 1s, ec. 5s | 118 **36** | **21** | White conical metal framework tower with central column on dwelling, red bands; 112. | |
| 18174 *G 0294* | **Araripe.** | 16° 08.1′ S 38° 57.9′ W | **L.Fl.W.** period 10s fl. 2s, ec. 8s | 230 **70** | **17** | White square concrete tower, black bands; 131. | |
| 18176 *G 0296* | **Porto Seguro,** Ponta da Rocha Grande. | 16° 26.1′ S 39° 03.8′ W | **Al.Fl.W.R.** period 30s W. fl. 1s, ec. 9s W. fl. 1s, ec. 9s R. fl. 1s, ec. 9s | 187 **57** | W. **26** R. **21** | White square masonry tower; 39. | Visible 190°-347°. |
| 18180 *G 0298* | Ponta Corumbau. | 16° 53.7′ S 39° 06.8′ W | **Fl.W.** period 10s fl. 1s, ec. 9s | 49 **15** | 12 | White square concrete tower; 39. | |

| (1) No. | (2) Name and Location | (3) Position | (4) Characteristic | (5) Height | (6) Range | (7) Structure | (8) Remarks |
|---|---|---|---|---|---|---|---|
| | | | **BRAZIL** | | | | |
| 18182<br>*G 0298.5* | -Cumuruxatiba. | 17° 06.0′ S<br>39° 10.0′ W | **Fl.(3)W.**<br>period 10s<br>fl. 1s, ec. 1s<br>fl. 1s, ec. 1s<br>fl. 1s, ec. 5s | 20<br>**6** | 7 | White metal column on masonry base; 13. | |
| 18184<br>*G 0299* | **Barreiras do Prado.** | 17° 17.2′ S<br>39° 13.3′ W | **Fl.(2)W.**<br>period 12s<br>fl. 1s, ec. 2s<br>fl. 1s, ec. 8s | 138<br>**42** | **16** | White quadrangular metal framework tower; 72. | |
| 18188<br>*G 0300* | **Alcobaca.** | 17° 31.0′ S<br>39° 11.5′ W | **Fl.W.**<br>period 15s<br>fl. 1s, ec. 14s | 92<br>**28** | **15** | White quadrangular masonry tower, red band; 79. | |
| 18192<br>*G 0301* | Caravelas AVIATION LIGHT. | 17° 39.3′ S<br>39° 15.1′ W | **Al.Fl.W.G.** | 89<br>**27** | | Metal framework tower; 75. | Occasional.<br>**Aero Radiobeacon.** |
| 18196<br>*G 0302* | Ponta da Baleia. | 17° 41.3′ S<br>39° 08.3′ W | **Fl.W.**<br>period 5s<br>fl. 0.5s, ec. 4.5s | 62<br>**19** | 14 | White rectangle on white metal framework tower; 49. | |
| 18198<br>*G 0303* | Barra do Tombo. | 17° 46.0′ S<br>39° 12.3′ W | **Fl.W.**<br>period 3s<br>fl. 0.5s, ec. 2.5s | 39<br>**12** | 9 | White quadrangular metal framework; 33. | |
| 18200<br>*G 0306* | **Canal dos Abrolhos.** | 17° 57.8′ S<br>38° 41.5′ W | **Fl.W.**<br>period 6s<br>fl. 0.5s, ec. 5.5s | 197<br>**60** | **51** | White round metal tower, 2 galleries, black bands; 72. | **Radiobeacon.**<br>**DGPS Station.** |
| | RACON | | **Q(– – • –)** | | **25** | | |
| 18204<br>*G 0304* | Ponta Catoeiro. | 17° 52.0′ S<br>39° 16.2′ W | **Fl.W.**<br>period 10s<br>fl. 1s, ec. 9s | 66<br>**20** | 12 | White metal framework tower; 52. | |
| 18206<br>*G 0305* | **Nova Vicosa.** | 17° 53.9′ S<br>39° 22.4′ W | **L.Fl.W.**<br>period 15s<br>fl. 2s, ec. 13s | 210<br>**64** | **23** | White metal framework tower, orange bands; 180. | |
| 18208<br>*G 0308* | Coroa Vermelha. | 17° 58.0′ S<br>39° 12.4′ W | **Fl.(3)W.**<br>period 15s<br>fl. 1s, ec. 2s<br>fl. 1s, ec. 2s<br>fl. 1s, ec. 8s | 53<br>**16** | 13 | Red octagonal masonry tower; 46. | |
| 18210<br>*G 0310* | **Mucuri.** | 18° 03.6′ S<br>39° 32.1′ W | **Fl.W.**<br>period 6s<br>fl. 1s, ec. 5s | 79<br>**24** | **16** | White round concrete tower; 66. | |
| 18213 | **Sao Mateus.** | 18° 36.9′ S<br>39° 43.9′ W | **Fl.(2)W.**<br>period 15s<br>fl. 1s, ec. 3s<br>fl. 1s, ec. 10s | 46<br>**14** | **15** | Red cylindrical fiberglass tower, white bands. | |
| 18214<br>*G 0313.5* | **Sucuraca.** | 19° 05.8′ S<br>39° 43.4′ W | **Fl.(2)W.**<br>period 30s<br>fl. 1s, ec. 9s<br>fl. 1s, ec. 19s | 210<br>**64** | **24** | White quadrangular concrete tower, black bands; 131. | |
| 18216<br>*G 0316* | **Rio Doce.** | 19° 39.0′ S<br>39° 49.5′ W | **Fl.W.**<br>period 6s<br>fl. 1s, ec. 5s | 151<br>**46** | **18** | Red metal framework tower, central column, white bands; 112. | |
| 18220<br>*G 0317* | Barra do Riacho, N. mole, head. | 19° 50.6′ S<br>40° 03.3′ W | **Fl.R.**<br>period 5s<br>fl. 0.5s, ec. 4.5s | 33<br>**10** | 8 | Red metal column; 13. | |
| 18224<br>*G 0317.2* | -S. mole, head. | 19° 50.7′ S<br>40° 03.2′ W | **Fl.G.**<br>period 5s<br>fl. 0.5s, ec. 4.5s | 33<br>**10** | 8 | Green metal column; 13. | |
| 18228<br>*G 0316.5* | Barra do Riacho. | 19° 50.2′ S<br>40° 03.6′ W | **Fl.(2)W.**<br>period 10s<br>fl. 0.5s, ec. 1.5s<br>fl. 0.5s, ec. 7.5s | 98<br>**30** | 14 | White cylindrical concrete tower; 82. | |

| (1) No. | (2) Name and Location | (3) Position | (4) Characteristic | (5) Height | (6) Range | (7) Structure | (8) Remarks |
|---|---|---|---|---|---|---|---|
| | | | **BRAZIL** | | | | |
| | ILHA DA TRINIDADE: | | | | | | |
| 18232<br>*G 0314* | -Ponta do Valado. | 20° 29.8′ S<br>29° 19.3′ W | **Fl.W.**<br>period 3s<br>fl. 0.3s, ec. 2.7s | 46<br>**14** | 8 | White quadrangular metal framework structure, red bands; 10. | Occasional. |
| 18234<br>*G 0315* | -Enseada dos Portugueses Range, front. | 20° 30.3′ S<br>29° 18.9′ W | **Q.R.** | 148<br>**45** | 3 | White metal framework tower, diamond daymark; 36. | Occasional. |
| 18236<br>*G 0315.1* | - -Rear, 194° from front. | 20° 30.3′ S<br>29° 18.9′ W | **Iso.R.**<br>period 2s | 151<br>**46** | 4 | Red metal framework tower; 10. | Visible 147°-286°.<br>Occasional. |
| 18237<br>*G 0315.3* | -Calheta Range, front. | 20° 30.3′ S<br>29° 18.5′ W | **Q.W.** | 16<br>**5** | 5 | White quadrangular metal framework structure; 16. | Occasional. |
| 18238<br>*G 0315.4* | - -Rear. | 20° 30.3′ S<br>29° 18.5′ W | **Iso.W.**<br>period 2s | 16<br>**5** | 6 | White quadrangular metal framework structure; 16. | Occasional. |
| | BAHIA DO ESPIRITO SANTO: | | | | | | |
| 18240<br>*G 0320* | **-Ponta de Santa Luzia.** | 20° 19.5′ S<br>40° 16.1′ W | **Fl.(4)W.**<br>period 12s<br>fl. 0.5s, ec. 1.5s<br>fl. 0.5s, ec. 1.5s<br>fl. 0.5s, ec. 1.5s<br>fl. 0.5s, ec. 5.5s | 95<br>**29** | **34** | White octagonal metal tower; 39. | |
| | -RACON | | **M(– –)** | | **25** | | |
| 18241<br>*G 0320.2* | Channel Range, front. | 20° 15.9′ S<br>40° 15.6′ W | **Fl.W.**<br>period 3s<br>fl. 0.3s, ec. 2.7s | 79<br>**24** | 5 | White round fiberglass tower, orange bands; 26. | |
| 18242<br>*G 0320.21* | -Rear, 0.93 mile 344°30′ from front. | 20° 15.0′ S<br>40° 15.8′ W | **Q.W.** | 138<br>**42** | 5 | White round fiberglass tower, orange bands; 52. | |
| 18243<br>*G 0320.3* | -Mole, head. | 20° 18.0′ S<br>40° 14.4′ W | **Q.R.** | 46<br>**14** | 6 | Red round fiberglass tower, white bands; 20. | |
| 18244<br>*G 0320.31* | -Mole, elbow. | 20° 17.7′ S<br>40° 13.8′ W | **Q.R.** | 46<br>**14** | 5 | Red round fiberglass tower, white bands; 20. | |
| 18245<br>*G 0320.7* | -Praia Mole (pier). | 20° 17.8′ S<br>40° 14.2′ W | **Q.R.** | 30<br>**9** | 3 | Red cylindrical metal tower; 16. | Private light. |
| 18246<br>*G 0320.8* | -Cais Siderurgico. | 20° 17.6′ S<br>40° 14.3′ W | **Q.G.** | 33<br>**10** | 3 | Green cylindrical metal tower; 16. | Private light. |
| 18247<br>*G 0320.4* | -S. breakwater, head. | 20° 17.6′ S<br>40° 14.8′ W | **Q.R.** | 46<br>**14** | 5 | White round fiberglass tower, orange bands; 33. | |
| 18248<br>*G 0320.6* | -N. breakwater, head. | 20° 17.4′ S<br>40° 14.8′ W | **F.Y.** | | 3 | | Private light. |
| 18249 | -Pier II, head. | 20° 17.3′ S<br>40° 15.0′ W | **F.Y.** | 30<br>**9** | 7 | Yellow round fiberglass tower; 26. | |
| 18252<br>*G 0321* | -Baleia, Pedra de Baleia, N. side. | 20° 19.1′ S<br>40° 16.3′ W | **Fl.G.**<br>period 6s<br>fl. 0.5s, ec. 5.5s | 16<br>**5** | 9 | Green cylindrical masonry tower; 13. | |
| 18256<br>*G 0318* | -Vitoria AVIATION LIGHT. | 20° 15.4′ S<br>40° 17.5′ W | **Al.Fl.W.G.** | 59<br>**18** | | Red metal framework tower, white bands; 49. | **Radiobeacon** , 4.2 miles NE. |
| 18264<br>*G 0322* | -Morro Grande "1" on Ilha do Boi. | 20° 18.6′ S<br>40° 16.9′ W | **Q.W.R.G.** | 233<br>**71** | W. 13<br>R. 9<br>G. 9 | White round concrete tower, horizontal disk. | R. 282°-286°, W.-288°, G.-292°, obsc.-282°.<br>F.W., F.R. and F.G. on bridge 1000 meters SW., center span marked by Q.W. |
| 18268<br>*G 0322.1* | - -No. "2". | 20° 18.2′ S<br>40° 18.6′ W | **Iso.W.**<br>period 2s | 682<br>**208** | **20** | White quadrangular metal framework structure. | |
| 18272<br>*G 0323* | -Range B "3", front, on Ponta Uchuria. | 20° 19.4′ S<br>40° 17.2′ W | **Q.R.** | 23<br>**7** | **16** | White square concrete tower, red triangular daymark; 16. | |

| (1) No. | (2) Name and Location | (3) Position | (4) Characteristic | (5) Height | (6) Range | (7) Structure | (8) Remarks |
|---|---|---|---|---|---|---|---|
| | | | **BRAZIL** | | | | |
| 18276<br>*G 0323.1* | - -Rear, “4", 120 meters 245°30′ from front. | 20° 19.4′ S<br>40° 17.3′ W | **Iso.R.**<br>period 2s | 112<br>**34** | **16** | White square concrete tower, red triangular daymark; 13. | |
| 18280<br>*G 0324* | -Range C “5", front, on Punta do Tagano. | 20° 19.3′ S<br>40° 16.6′ W | **Q.W.** | 69<br>**21** | **15** | White square concrete tower, red triangular daymark; 13. | |
| 18284<br>*G 0324.1* | - -Rear, “6", 130 meters 087° from front. | 20° 19.3′ S<br>40° 16.5′ W | **Iso.W.**<br>period 2s | 85<br>**26** | **15** | White square concrete tower, red triangular daymark; 30. | |
| 18288<br>*G 0325* | -Ponta do Soares. | 20° 19.4′ S<br>40° 18.0′ W | **Fl.G.**<br>period 5s<br>fl. 0.5s, ec. 4.5s | 20<br>**6** | 5 | Green metal framework structure; 10. | |
| 18292<br>*G 0327* | -Ilha das Pombas. | 20° 19.3′ S<br>40° 19.0′ W | **Fl.G.**<br>period 3s<br>fl. 0.3s, ec. 2.7s | 23<br>**7** | 5 | Green metal framework structure; 10. | |
| 18296<br>*G 0326* | -Ilha da Fumaca, pier. | 20° 19.2′ S<br>40° 18.8′ W | **Fl.R.**<br>period 6s<br>fl. 0.5s, ec. 5.5s | 46<br>**14** | 5 | Red metal framework structure; 33. | |
| 18300<br>*G 0327.3* | -Ilha do Urubu. | 20° 19.2′ S<br>40° 19.1′ W | **Fl.R.**<br>period 3s<br>fl. 0.3s, ec. 2.7s | 33<br>**10** | 7 | Red hexagonal masonry tower; 10. | |
| 18304<br>*G 0327.6* | -Recife de Sao Joao. | 20° 19.3′ S<br>40° 19.6′ W | **Fl.R.**<br>period 6s<br>fl. 0.5s, ec. 5.5s | 23<br>**7** | 8 | Red metal framework structure, cylindrical concrete base; 16. | |
| 18308<br>*G 0327.8* | -Argolas. | 20° 19.4′ S<br>40° 20.5′ W | **Q.(3)W.**<br>period 10s<br>fl. 0.3s, ec. 0.7s<br>fl. 0.3s, ec. 0.7s<br>fl. 0.3s, ec. 7.7s | 23<br>**7** | 5 | E. CARDINAL<br>BYB, beacon, topmark. | |
| 18310 | -Pedra das Argolas. | 20° 19.5′ S<br>40° 20.6′ W | **Fl.(2)R.**<br>period 6s | | 6 | | |
| 18312<br>*G 0328* | Ilha do Pacotes, N. side of rock. | 20° 21.1′ S<br>40° 15.0′ W | **Fl.W.**<br>period 6s<br>fl. 1s, ec. 5s | 23<br>**7** | 8 | White cylindrical masonry tower; 13. | |
| | RACON | | **A(• –)** | | **15** | | |
| 18316<br>*G 0330* | **Ilha Escalvada.** | 20° 42.0′ S<br>40° 24.4′ W | **Q.(2)W.**<br>period 6s<br>fl. 0.3s, ec. 0.9s<br>fl. 0.3s, ec. 4.5s | 89<br>**27** | **15** | Red round metal tower; 39. | |
| 18320<br>*G 0331* | Point Ubu. | 20° 46.8′ S<br>40° 34.7′ W | **Fl.W.**<br>period 5s<br>fl. 0.5s, ec. 4.5s | 89<br>**27** | 14 | White pyramid masonry tower; 16. | |
| 18321<br>*G 0331.2* | -Range, front. | 20° 46.9′ S<br>40° 34.7′ W | **F.W.** | 92<br>**28** | 10 | White rectangular concrete post. | |
| 18322<br>*G 0331.21* | - -Rear, about 120 meters 270° from front. | 20° 46.9′ S<br>40° 34.8′ W | **F.W.** | 105<br>**32** | 10 | White rectangular concrete post. | |
| 18324<br>*G 0332* | **Ilha do Frances.** | 20° 55.6′ S<br>40° 45.3′ W | **L.Fl.W.**<br>period 15s<br>fl. 2s, ec. 13s | 157<br>**48** | **18** | Quadrangular stone tower, white edges; 39. | |
| 18328<br>*G 0334* | **Itapemirim.** | 21° 00.1′ S<br>40° 47.2′ W | **Fl.W.**<br>period 10s<br>fl. 1s, ec. 9s | 16<br>**5** | **15** | White square stone tower; 10. | |
| 18330<br>*G 0335* | Barra de Itabapoana. | 21° 18.7′ S<br>40° 57.5′ W | **Fl.G.**<br>period 6s<br>fl. 0.5s, ec. 5.5s | 36<br>**11** | 11 | Framework tower, white daymark; 33. | |
| 18330.5<br>*G 0335.5* | **Ponta do Retiro.** | 21° 21.6′ S<br>40° 57.8′ W | **Fl.(3)W.**<br>period 15s<br>fl. 1s, ec. 2s<br>fl. 1s, ec. 2s<br>fl. 1s, ec. 8s | 131<br>**40** | **23** | White round concrete tower, red band; 98. | |

| (1) No. | (2) Name and Location | (3) Position | (4) Characteristic | (5) Height | (6) Range | (7) Structure | (8) Remarks |
|---|---|---|---|---|---|---|---|
| | | | **BRAZIL** | | | | |
| 18331<br>*G 0336* | **Guaxindiba.** | 21° 28.2′ S<br>41° 03.0′ W | **Fl.(2)W.**<br>period 10s<br>fl. 0.5s, ec. 1.5s<br>fl. 0.5s, ec. 7.5s | 20<br>**6** | **15** | White cylindrical fiberglass tower, black bands. | |
| 18332<br>*G 0338* | **Atafona.** | 21° 37.5′ S<br>41° 00.9′ W | **Fl.(2)W.**<br>period 15s<br>fl. 1s, ec. 2s<br>fl. 1s, ec. 11s | 98<br>**30** | **16** | White quadrangular metal tower, black bands; 82. | |
| 18336<br>*G 0340* | Barra do Acu. | 22° 00.0′ S<br>40° 59.2′ W | **Fl.W.**<br>period 3s<br>fl. 0.3s, ec. 2.7s | 43<br>**13** | 12 | White round fiberglass tower, black bands; 33. | |
| 18340<br>*G 0342* | **Cabo Sao Tome.** | 22° 02.5′ S<br>41° 03.2′ W | **L.Fl.(2)W.**<br>period 67.5s<br>fl. 3s, ec. 10.5s<br>fl. 3s, ec. 51s | 161<br>**49** | **40** | Red iron framework structure with central column; 148. | **DGPS Station.**<br>**Radiobeacon** tower marked by 3 F.R. lights. |
| | RACON | | **O(– – –)** | | **25** | | |
| 18342<br>*G 0343* | **Quissama.** | 22° 09.6′ S<br>41° 17.9′ W | **L.Fl.W.**<br>period 10s<br>fl. 2s, ec. 8s | 131<br>**40** | **17** | White round concrete tower, red bands; 131. | |
| 18344<br>*G 0346* | **Macae.** | 22° 25.0′ S<br>41° 42.4′ W | **Al.L.Fl.W.R.**<br>period 20s<br>fl. 2.3s, ec. 7.7s<br>fl. 2.3s, ec. 7.7s | 512<br>**156** | W. **28**<br>R. **22** | White round masonry tower; 52. | |
| 18348<br>*G 0348* | Ilha dos Papagaios. | 22° 23.0′ S<br>41° 45.5′ W | **Q.(2)W.R.**<br>period 6s<br>fl. 0.3s, ec. 0.9s<br>fl. 0.3s, ec. 4.5s | 89<br>**27** | W. 9<br>R. 6 | Red quadrangular iron framework structure, concrete base; 16. | R. 270°-315°. |
| 18352<br>*G 0349* | Ilha Branca. | 22° 43.8′ S<br>41° 52.4′ W | **Fl.W.**<br>period 5s<br>fl. 0.5s, ec. 4.5s | 125<br>**38** | 8 | White framework structure on quadrangular concrete column; 16. | F.R. light on mast 2 miles S. |
| 18356<br>*G 0350* | Lajinha (Laginha), E. of new bar. | 22° 53.4′ S<br>42° 00.2′ W | **Fl.R.**<br>period 3s<br>fl. 0.3s, ec. 2.7s | 161<br>**49** | 9 | White quadrangular concrete framework structure; 23. | |
| 18360<br>*G 0352* | **Cabo Frio.** | 23° 00.8′ S<br>42° 00.1′ W | **Fl.W.**<br>period 10s<br>fl. 1.2s, ec. 8.8s | 472<br>**144** | **49** | White truncated round tower; 52. | Visible 231°-118°. |
| 18362<br>*G 0352.5* | Ilha dos Franceses. | 22° 59.0′ S<br>42° 02.3′ W | **Iso.R.**<br>period 2s | 43<br>**13** | 4 | Red triangular concrete tower; 20. | |
| 18364<br>*G 0356* | **Ponta Negra.** | 22° 57.6′ S<br>42° 41.5′ W | **Fl.(2)W.**<br>period 10s<br>fl. 1s, ec. 1s<br>fl. 1s, ec. 7s | 233<br>**71** | **21** | White cylindrical concrete tower; 36. | |
| 18368<br>*G 0358* | **Ilhas Maricas.** | 23° 00.9′ S<br>42° 55.2′ W | **L.Fl.W.**<br>period 15s<br>fl. 2s, ec. 13s | 262<br>**80** | **16** | White truncated conical masonry tower, black bands; 33. | |
| | BAIA DE GUANABARA: | | | | | | |
| | -Rio de Janeiro: | | | | | | |
| 18372<br>*G 0360* | **--Ilha Rasa.** | 23° 03.8′ S<br>43° 08.7′ W | **Al.Fl.W.W.R.**<br>period 15s<br>fl. 0.5s, ec. 4.5s<br>fl. 0.5s, ec. 4.5s<br>fl. 0.5s, ec. 4.5s | 331<br>**101** | W. **51**<br>R. **45** | White quadrangular stone tower; 85. | Visible 085°-077°.<br>3 F.R. lights shown from tower at light.<br>**Radiobeacon.**<br>**DGPS Station.** |
| 18374<br>*G 0367.4* | **--Morro do Pico.** | 22° 56.2′ S<br>43° 07.4′ W | **Q.W.** | 823<br>**251** | **30** | | Private light. |
| 18376<br>*G 0362* | --Ilha de Palmas, W. end of island. | 23° 01.6′ S<br>43° 12.3′ W | **Fl.W.R.**<br>period 6s<br>fl. 1s, ec. 5s | 105<br>**32** | W. 10<br>R. 7 | White conical concrete tower, square base; 10. | W. 008°-076°, R.-081°, W.-252°. |
| 18380<br>*G 0367* | **--Fort Santa Cruz.** | 22° 56.3′ S<br>43° 08.1′ W | **Iso.R.**<br>period 2s | 85<br>**26** | **18** | White masonry column, hexagonal lantern; 20. | |

| (1) No. | (2) Name and Location | (3) Position | (4) Characteristic | (5) Height | (6) Range | (7) Structure | (8) Remarks |
|---|---|---|---|---|---|---|---|
| | | | **BRAZIL** | | | | |
| 18384<br>*G 0368* | --Ilha da Laje. | 22° 56.0′ S<br>43° 08.8′ W | **Iso.G.**<br>period 2s | 55<br>**17** | 11 | Green truncated pyramidal concrete tower; 33. | |
| 18388<br>*G 0372* | --Ilha de Villegagnon. | 22° 54.7′ S<br>43° 09.5′ W | **Fl.W.**<br>period 6s<br>fl. 0.5s, ec. 5.5s | 23<br>**7** | 5 | White quadrangular concrete tower, green band; 23. | |
| 18389<br>*G 0374* | --Isla Fiscal. | 22° 54.0′ S<br>43° 10.1′ W | **Fl.R.**<br>period 6s<br>fl. 0.5s, ec. 5.5s | 26<br>**8** | 8 | Gray truncated pyramidal concrete structure; 20. | |
| 18392<br>*G 0365* | --TV tower. | 22° 57.0′ S<br>43° 13.8′ W | **Q.W.** | 2844<br>**867** | **24** | White metal framework tower, red bands; 341. | Private aid. |
| 18396<br>*G 0364* | ---TV tower. | 22° 57.1′ S<br>43° 14.2′ W | **Q.W.** | 2792<br>**851** | **40** | | Private light. |
| 18400<br>*G 0366* | **--Santos Dumont** AVIATION LIGHT | 22° 54.6′ S<br>43° 10.0′ W | **Al.Fl.W.G.** | 246<br>**75** | **22** | White quadrangular metal tower, red bands; 10. | |
| 18401<br>*G 0369.5* | --Pescadores, mole, head. | 22° 55.0′ S<br>43° 10.0′ W | **Fl.R.**<br>period 6s<br>fl. 0.5s, ec. 5.5s | 30<br>**9** | 5 | Red quadrangular metal framework tower; 16. | |
| 18402<br>*G 0370* | --Marina da Gloria. | 22° 55.1′ S<br>43° 10.2′ W | **Iso.G.**<br>period 3s | 23<br>**7** | 2 | Green metal mast; 16. | Private light. |
| 18404<br>*G 0376* | --Feiticeiras, on shoal. | 22° 52.9′ S<br>43° 10.0′ W | **Fl.(2)W.**<br>period 10s<br>fl. 1s, ec. 1.5s<br>fl. 1s, ec. 6.5s | 29<br>**9** | 7 | ISOLATED DANGER BRB, beacon, topmark; 30. | |
| 18408 | -President Costa and Silva Bridge RACON. | 22° 52.2′ S<br>43° 09.3′ W | **G(--)** | | **25** | | |
| 18409<br>*G 0380.3* | --W. pillar. | 22° 52.3′ S<br>43° 09.4′ W | **F.G.** | 26<br>**8** | 5 | Green framework tower; 16. | |
| 18410<br>*G 0380.32* | --E. pillar. | 22° 52.3′ S<br>43° 09.2′ W | **F.R.** | 26<br>**8** | 5 | Red framework tower; 16. | |
| 18412<br>*G 0381.8* | -Mocangue, W. pier, head. | 22° 51.8′ S<br>43° 08.3′ W | **Fl.R.**<br>period 3s<br>fl. 0.5s, ec. 2.5s | 23<br>**7** | 5 | White metal post; 20. | F.Y. mark pier heads on N. and E. sides of Ilha do Mocangue. |
| 18413<br>*G 0382.25* | **-Ponta da Armacao.** | 22° 53.1′ S<br>43° 08.0′ W | **Fl.W.**<br>period 10s<br>fl. 1s, ec. 9s | 69<br>**21** | **19** | Gray quadrangular stone structure; 62. | F.Y. on pier 200 meters NW. |
| 18414<br>*G 0382.4* | -BACS(E). | 22° 52.5′ S<br>43° 08.1′ W | **F.Y.** | 16<br>**5** | 6 | White masonry structure, gray edge; 10. | |
| 18416<br>*G 0382.5* | -BACS(W). | 22° 52.4′ S<br>43° 07.9′ W | **F.Y.** | 16<br>**5** | 6 | Green metal column; 10. | |
| 18420<br>*G 0385* | -Galeao AVIATION LIGHT | 22° 48.4′ S<br>43° 14.2′ W | **Al.Fl.W.G.** | 164<br>**50** | | White iron framework tower, red band; 33 | Occasional. |
| 18424<br>*G 0385.4* | -Ponta da Ribeira, mole. | 22° 49.4′ S<br>43° 09.8′ W | **3 F.Y.** | | 3 | Triangular, black mast. | Private. |
| 18425<br>*G 0385.41* | -Ponta da Ribeira, tower. | 22° 49.3′ S<br>43° 10.1′ W | **3 F.W.** | | 3 | Triangle on building, black mast. | Private. |
| 18432<br>*G 0386* | -Terminal Alte. Tamandare, S. beacon. | 22° 49.3′ S<br>43° 09.2′ W | **Q.Y.** | 43<br>**13** | 5 | White metal post; 33. | Private light. |
| 18433<br>*G 0386.4* | --N. beacon. | 22° 49.1′ S<br>43° 09.2′ W | **Q.Y.** | 43<br>**13** | 5 | White metal post; 33. | Private light. |
| 18434<br>*G 0389* | --Secondary pier, N. beacon. | 22° 48.2′ S<br>43° 09.0′ W | **Q.Y.** | 46<br>**14** | 5 | White metal post; 33. | Private light. |
| 18434.5 | ---S. beacon. | 22° 48.3′ S<br>43° 09.0′ W | **Q.Y.** | 43<br>**13** | 5 | | |

| (1) No. | (2) Name and Location | (3) Position | (4) Characteristic | (5) Height | (6) Range | (7) Structure | (8) Remarks |
|---|---|---|---|---|---|---|---|
| | | | **BRAZIL** | | | | |
| 18435<br>*G 0391* | -Ilha Rasa de Dentro. | 22° 48.0′ S<br>43° 09.4′ W | **Fl.(2)W.**<br>period 5s<br>fl. 0.5s, ec. 1s<br>fl. 0.5s, ec. 3s | 30<br>**9** | 4 | Black column, red bands; 10. | |
| 18436<br>*G 0387* | -Manue is de Dentro. | 22° 48.4′ S<br>43° 09.2′ W | **Fl.G.**<br>period 3s<br>fl. 0.3s, ec. 2.7s | 36<br>**11** | 5 | Green round masonry tower; 26. | |
| 18438<br>*G 0390* | -Pedra da Sardinha. | 22° 48.0′ S<br>43° 07.6′ W | **Fl.(2)W.**<br>period 10s<br>fl. 0.5s, ec. 1s<br>fl. 0.5s, ec. 8s | 23<br>**7** | 5 | Black metal post, red bands; 10. | |
| 18440<br>*G 0388* | -Cocois. | 22° 48.4′ S<br>43° 07.6′ W | **Fl.R.**<br>period 3s<br>fl. 0.3s, ec. 2.7s | 20<br>**6** | 5 | Red metal tower, square concrete base; 10. | Q.Y. 8m 5M on dolphin 0.5 mile NE. |
| 18441<br>*G 0388.4* | -Alinhamento Range, front. | 22° 48.1′ S<br>43° 07.2′ W | **Q.R.** | 43<br>**13** | 5 | White round metal column, red triangular daymark; 33. | |
| 18441.1<br>*G 0388.6* | - -Rear, about 230 meters 073°42' from front. | 22° 48.0′ S<br>43° 07.1′ W | **Iso.R.**<br>period 2s | 49<br>**15** | 6 | White framework tower, red triangular daymark; 33. | |
| 18444<br>*G 0392* | -Pedra do Xareu. | 22° 47.8′ S<br>43° 08.5′ W | **Fl.(2)W.**<br>period 5s<br>fl. 0.5s, ec. 1s<br>fl. 0.5s, ec. 3s | 36<br>**11** | 7 | ISOLATED DANGER<br>BRB, beacon, topmark; 30. | |
| 18448<br>*G 0394* | -Gravatais. | 22° 47.6′ S<br>43° 06.9′ W | **Fl.(2)W.**<br>period 10s<br>fl. 0.4s, ec. 2s<br>fl. 0.4s, ec. 7.2s | 20<br>**6** | 7 | ISOLATED DANGER<br>BRB, beacon, topmark; 13. | |
| 18452<br>*G 0396* | -Ilha de Itapacis. | 22° 46.6′ S<br>43° 06.3′ W | **Fl.R.**<br>period 3s<br>fl. 0.3s, ec. 2.7s | 32<br>**10** | 5 | Red cylindrical concrete structure; 23. | |
| 18452.3<br>*G 0398.5* | -Ilha de Lobos. | 22° 45.8′ S<br>43° 06.2′ W | **Fl.(2)G.**<br>period 6s<br>fl. 0.5s, ec. 0.5s<br>fl. 0.5s, ec. 4.5s | 20<br>**6** | 9 | Green tubular metal structure. | |
| 18452.5<br>*G 0398* | -Ponta da Ribeira. | 22° 45.9′ S<br>43° 06.2′ W | **Fl.G.**<br>period 6s<br>fl. 1s, ec. 5s | 46<br>**14** | 8 | White square masonry tower; 36. | |
| 18453<br>*G 0397* | -Laje Tijolo do Boqueirao. | 22° 46.4′ S<br>43° 09.8′ W | **Fl.Y.**<br>period 3s<br>fl. 0.5s, ec. 2.5s | 13<br>**4** | 5 | Yellow metal framework structure, square concrete base; 10. | |
| 18455<br>*G 0384* | -Pedras da Passagem. | 22° 50.5′ S<br>43° 10.0′ W | **Q.W.** | 30<br>**9** | 5 | Black round concrete tower, white bands; 26. | |
| 18456<br>*G 0402* | -Ilha Pontuda. | 23° 02.3′ S<br>43° 18.2′ W | **Fl.W.R.**<br>period 10s<br>fl. 0.5s, ec. 9.5s | 285<br>**87** | W. 11<br>R. 7 | White cylindrical metal tower on concrete base; 10. | W. 213°-027°, R.-055°, W.-085°, R.-096°, W.-205°, R.-213°. |
| 18460<br>*G 0404* | **Ponta de Guaratiba.** | 23° 04.9′ S<br>43° 33.7′ W | **Fl.W.**<br>period 6s<br>fl. 1s, ec. 5s | 138<br>**42** | **18** | White quadrangular concrete tower; 26. | |
| 18464<br>*G 0418* | **Santa Cruz** AVIATION LIGHT. | 22° 55.7′ S<br>43° 42.8′ W | **Al.Fl.W.G.** | 246<br>**75** | **22** | Red metal framework tower, white bands; 16. | Occasional.<br>**Aero Radiobeacon** 1.6 miles SW. |
| 18468<br>*G 0406* | **Laje Marambaia.** | 23° 06.9′ S<br>43° 50.1′ W | **Fl.(2)W.**<br>period 10s<br>fl. 1s, ec. 1s<br>fl. 1s, ec. 7s | 79<br>**24** | **18** | Black pyramidal masonry tower, red bands; 23. | |
| 18472<br>*G 0408* | **Ponta de Castelhanos.** | 23° 10.1′ S<br>44° 05.6′ W | **Oc.(3)W.**<br>period 10s<br>lt. 6s, ec. 0.8s<br>lt. 0.5s, ec. 1.4s<br>lt. 0.5s, ec. 0.8s | 397<br>**121** | **27** | White quadrangular masonry tower, dwelling; 52. | Visible 149°-027°. |

| (1) No. | (2) Name and Location | (3) Position | (4) Characteristic | (5) Height | (6) Range | (7) Structure | (8) Remarks |
|---|---|---|---|---|---|---|---|
| | | | **BRAZIL** | | | | |
| | BAIA DA ILHA GRANDE: | | | | | | |
| 18476<br>*G 0409* | -Ilha Pau a Pino. | 23° 05.9′ S<br>44° 07.1′ W | **Q.(3)W.**<br>period 10s<br>fl. 0.5s, ec. 0.5s<br>fl. 0.5s, ec. 0.5s<br>fl. 0.5s, ec. 7.5s | 82<br>**25** | 10 | White round masonry tower; 6. | **Radar reflector.** |
| 18478<br>*G 0409.5* | -Ilha do Abraao. | 23° 06.8′ S<br>44° 09.9′ W | **Fl.W.**<br>period 6s<br>fl. 0.5s, ec. 5.5s | 29<br>**9** | 6 | Metal post, white diamond daymark; 16. | Visible 093°-066°. |
| 18480<br>*G 0411* | -Channel Range "A" and "B", front. | 23° 02.5′ S<br>44° 06.3′ W | **Fl.(2)R.**<br>period 10s<br>fl. 0.5s, ec. 1s<br>fl. 0.5s, ec. 8s | 23<br>**7** | 3 | White triangular metal framework tower, square concrete base. | **Radar reflector.** |
| | | | **Dir.Q.Y.** | | 8 | | Visible 5° each side of range line. |
| | | | **Dir.Q.Y.** | | 5 | | Visible 5° each side of range line. |
| | -RACON | | **M(– –)** | | **19** | | |
| 18484<br>*G 0410.9* | - -"A", rear, 2300 meters. 328°30′ from front. | 23° 01.4′ S<br>44° 07.0′ W | **Dir.Iso.Y.**<br>period 2s | | 9 | White triangular metal framework structure, quadrangular concrete base. | Visible 5° each side of range line. |
| 18492<br>*G 0411.1* | - -"B", rear, 940 meters 249° from front. | 23° 02.6′ S<br>44° 06.8′ W | **Iso.R.**<br>period 2s | 56<br>**17** | 7 | White triangular metal framework structure, quadrangular concrete base. | **Radar reflector.** |
| | | | **Dir.Iso.Y.**<br>period 2s | | 6 | | Visible 5° each side of range line. |
| 18496<br>*G 0412* | -Laje de Mangaratiba. | 23° 00.7′ S<br>44° 04.6′ W | **Fl.(2)W.**<br>period 10s<br>fl. 0.5s, ec. 1.5s<br>fl. 0.5s, ec. 7.5s | 20<br>**6** | 7 | ISOLATED DANGER<br>BRB, beacon, topmark; 16. | |
| 18497<br>*G 0414* | -Terminal da Ilha Guaiba, W. end. | 23° 00.7′ S<br>44° 01.9′ W | **F.Y.** | | 3 | Yellow metal framework structure. | Private light. |
| 18498<br>*G 0414.2* | - -E. end. | 23° 00.7′ S<br>44° 01.9′ W | **Q.G.** | | 3 | Green metal framework structure. | Private light. |
| 18500<br>*G 0415* | -Laje Alagada. | 23° 01.0′ S<br>43° 58.4′ W | **Q.R.** | 13<br>**4** | 5 | Red quadrangular masonry tower; 10. | |
| | BAIA DE SEPETIBA: | | | | | | |
| 18501<br>*G 0416.3* | -Laje de Pedra Branca. | 22° 57.8′ S<br>43° 53.3′ W | **Fl.(2)W.**<br>period 10s<br>fl. 1s, ec. 1.5s<br>fl. 1s, ec. 6.5s | 23<br>**7** | 5 | Black quadrangular masonry tower; red bands. | |
| 18502<br>*G 0416.5* | -Laje Preta. | 22° 57.5′ S<br>43° 52.6′ W | **Q.(9)W.**<br>period 15s | 13<br>**4** | 5 | W. CARDINAL<br>YBY, topmark. | |
| 18503<br>*G 0416.8* | -Ilha do Martins. | 22° 57.3′ S<br>43° 51.4′ W | **Fl.W.**<br>period 6s<br>fl. 1s, ec. 5s | 13<br>**4** | 8 | White quadrangular masonry tower; 10. | |
| 18503.5<br>*G 0417* | -Sepetiba. | 22° 56.2′ S<br>43° 50.4′ W | **F.Y.** | | 3 | Yellow structure. | Private light. |
| | BAIA DA ILHA GRANDE: | | | | | | |
| 18504<br>*G 0416* | -Ilha Jurubaiba. | 22° 57.6′ S<br>43° 57.0′ W | **Fl.W.**<br>period 3s<br>fl. 0.3s, ec. 2.7s | 75<br>**23** | 7 | White truncated pyramidal concrete tower; 16. | Visible 290°-258°. |

| (1) No. | (2) Name and Location | (3) Position | (4) Characteristic | (5) Height | (6) Range | (7) Structure | (8) Remarks |
|---|---|---|---|---|---|---|---|
| | | | **BRAZIL** | | | | |
| 18506<br>*G 0415.5* | -Jaguanum. | 22° 59.9′ S<br>43° 56.2′ W | **Fl.W.**<br>period 6s<br>fl. 0.5s, ec. 5.5s | 13<br>**4** | 7 | White metal post; 13. | |
| 18508<br>*G 0414.6* | -Laje do Cabrito. | 22° 57.9′ S<br>44° 00.4′ W | **Q.(9)W.**<br>period 15s | 16<br>**5** | 7 | W. CARDINAL<br>YBY, topmark; 10. | |
| 18512<br>*G 0414.8* | Laje Preta de Fora. | 22° 58.6′ S<br>44° 01.4′ W | **Q.(3)W.**<br>period 10s | 16<br>**5** | 5 | E. CARDINAL<br>BYB, topmark; 10. | |
| 18516<br>*G 0420* | -Ilha da Itacuatiba. | 23° 04.2′ S<br>44° 15.1′ W | **Fl.W.**<br>period 6s<br>fl. 0.3s, ec. 5.7s | 148<br>**45** | 7 | White quadrangular masonry tower; 16. | |
| 18517<br>*G 0419* | -Ponte Leme, E. pier head. | 23° 03.7′ S<br>44° 13.6′ W | **F.Y.** | | 3 | | Private light. |
| 18518<br>*G 0419.2* | - -Pier elbow. | 23° 03.6′ S<br>44° 13.9′ W | **F.Y.** | | 3 | | Private light. |
| 18520<br>*G 0424* | -Ilha Saracura. | 23° 03.2′ S<br>44° 16.1′ W | **Fl.R.**<br>period 5s<br>fl. 0.5s, ec. 4.5s | 56<br>**17** | 5 | Red quadrangular masonry tower; 56. | |
| 18522<br>*G 0417.5* | -Ponta do Funil, E. range marker. | 23° 05.2′ S<br>44° 12.7′ W | **Fl.W.**<br>period 10s<br>fl. 1s, ec. 9s | 20<br>**6** | 7 | White quadrangular concrete column; 13. | |
| 18524<br>*G 0426* | -Laje Grande. | 23° 00.9′ S<br>44° 15.2′ W | **Fl.G.**<br>period 3s<br>fl. 0.5s, ec. 2.5s | 23<br>**7** | 6 | Green cylindrical metal tower; 13. | |
| 18528<br>*G 0432* | -Laje Preta. | 23° 03.0′ S<br>44° 18.5′ W | **Fl.G.**<br>period 3s<br>fl. 0.5s, ec. 2.5s | 39<br>**12** | 6 | Green round concrete tower; 20. | |
| 18532<br>*G 0428* | -Laje dos Homens, S. extremity. | 23° 02.3′ S<br>44° 18.0′ W | **Iso.R.**<br>period 2s | 26<br>**8** | 4 | Red cylindrical concrete tower; 16. | |
| 18536<br>*G 0430* | Calombo, W. end. | 23° 01.6′ S<br>44° 18.8′ W | **Fl.R.**<br>period 3s<br>fl. 0.3s, ec. 2.7s | 10<br>**3** | 5 | Red post with red square daymark on concrete base; 10. | |
| 18538<br>*G 0431* | -Porto de Angra dos Reis, pier. | 23° 00.9′ S<br>44° 19.6′ W | **Fl.R.**<br>period 3s<br>fl. 0.5s, ec. 2.5s | 16<br>**5** | 7 | White masonry tower, square base; 7. | |
| 18540<br>*G 0434* | -Laje da Figueira. | 23° 01.3′ S<br>44° 22.1′ W | **Fl.(2)W.**<br>period 5s<br>fl. 0.5s, ec. 1s<br>fl. 0.5s, ec. 3s | 13<br>**4** | 5 | ISOLATED DANGER<br>BRB, beacon, topmark. | |
| | BAIA DA ILHA GRANDE: | | | | | | |
| 18541 | -Laje do Sitio. | 22° 59.2′ S<br>44° 23.5′ W | Q.(2)W.<br>period 4s | 13<br>**4** | 8 | | |
| 18542<br>*G 0433.5* | -Ilha de Piedade. | 23° 02.3′ S<br>44° 20.8′ W | **Fl.Y.**<br>period 3s<br>fl. 0.5s, ec. 2.5s | | 5 | Yellow structure. | Private light. |
| 18543<br>*G 0439.2* | -Bracui Marina, E. | 22° 57.2′ S<br>44° 23.7′ W | **F.R.** | | 5 | Red structure. | Private light. |
| 18543.5<br>*G 0439* | - -W. | 22° 57.2′ S<br>44° 23.8′ W | **F.G.** | | 5 | Green structure. | Private light. |
| 18544<br>*G 0450* | -Laje do Coronel. | 23° 05.9′ S<br>44° 24.0′ W | **Fl.(2)W.**<br>period 10s<br>fl. 1s, ec. 1s<br>fl. 1s, ec. 7s | 26<br>**8** | 10 | ISOLATED DANGER<br>BRB, beacon, topmark; 13. | |
| | -RACON | | **T(–)** | | **25** | | |

| (1) No. | (2) Name and Location | (3) Position | (4) Characteristic | (5) Height | (6) Range | (7) Structure | (8) Remarks |
|---|---|---|---|---|---|---|---|
| | | | **BRAZIL** | | | | |
| 18548<br>*G 0448* | -Laje Branca. | 23° 08.2′ S<br>44° 20.8′ W | **Fl.(2)W.**<br>period 5s<br>fl. 0.5s, ec. 1s<br>fl. 0.5s, ec. 3s | 20<br>**6** | 5 | ISOLATED DANGER<br>BRB, beacon, topmark; 13. | |
| 18552<br>*G 0454* | -Ilha Rapada, S. end. | 23° 09.6′ S<br>44° 39.8′ W | **Fl.R.**<br>period 3s<br>fl. 0.3s, ec. 2.7s | 180<br>**55** | 5 | Red quadrangular iron framework tower; 23. | |
| 18556<br>*G 0458* | **-Juatinga.** | 23° 17.6′ S<br>44° 30.3′ W | **Fl.W.**<br>period 10s<br>fl. 1s, ec. 9s | 574<br>**175** | **17** | White pyramidal concrete tower, square base; 26. | Visible 137°-045°. |
| 18558<br>*G 0459* | **-Ponta dos Meros.** | 23° 13.5′ S<br>44° 20.8′ W | **Fl.(2)W.**<br>period 15s<br>fl. 1s, ec. 2s<br>fl. 1s, ec. 11s | 148<br>**45** | **15** | White cylindrical metal tower, diamond daymark, red bands; 13. | |
| 18560<br>*G 0462* | **-Ubatuba.** | 23° 27.6′ S<br>45° 01.1′ W | **Fl.(3)W.**<br>period 10s<br>fl. 1s, ec. 1s<br>fl. 1s, ec. 1s<br>fl. 1s, ec. 5s | 213<br>**65** | **16** | White quadrangular concrete tower; 10. | Visible 128°-047°. |
| 18568<br>*G 0466* | **Ilha da Vitoria.** | 23° 45.1′ S<br>45° 00.7′ W | **Fl.W.**<br>period 6s<br>fl. 1s, ec. 5s | 331<br>**101** | **16** | White quadrangular concrete tower; 13. | Visible 137°-353°. |
| 18570<br>*G 0464* | Massaguacu. | 23° 37.8′ S<br>45° 22.2′ W | **Fl.(2)W.**<br>period 12s<br>fl. 1s, ec. 2s<br>fl. 1s, ec. 8s | 246<br>**75** | 12 | White quadrangular masonry tower; 16. | |
| 18571<br>*G 0468* | **Ponta Grossa.** | 23° 46.6′ S<br>45° 13.8′ W | **L.Fl.W.**<br>period 15s<br>fl. 2s, ec. 13s | 197<br>**60** | **16** | White framework tower; 33. | |
| | CANAL DE SAO SEBASTIAO: | | | | | | |
| 18572<br>*G 0470* | -Ponta das Canas. | 23° 43.7′ S<br>45° 20.5′ W | **Fl.W.**<br>period 6s<br>fl. 0.5s, ec. 5.5s | 43<br>**13** | 9 | White concrete column, red bands; 36. | Visible 029°-240°. |
| 18576<br>*G 0472* | -Sao Sebastiao. | 23° 43.5′ S<br>45° 21.8′ W | **Fl.R.**<br>period 5s<br>fl. 0.5s, ec. 4.5s | 20<br>**6** | 5 | Red quadrangular masonry tower, concrete base; 20. | |
| 18580<br>*G 0474* | -Ponta do Viana. | 23° 45.5′ S<br>45° 21.1′ W | **Fl.W.**<br>period 3s<br>fl. 0.3s, ec. 2.7s | 19<br>**6** | 7 | White iron framework structure on quadrangular concrete column; 10. | |
| 18584<br>*G 0475* | -Ilhabela. | 23° 46.2′ S<br>45° 22.5′ W | **Fl.R.**<br>period 3s<br>fl. 0.3s, ec. 2.7s | 20<br>**6** | 5 | Red quadrangular masonry tower, concrete base; 20. | |
| 18585<br>*G 0476* | -Terminal Maritimo de Sao Sebastiao, N. pier, No. "1". | 23° 48.0′ S<br>45° 23.0′ W | **F.Y.** | 26<br>**8** | 5 | Metal mast on dolphin; 20. | Private light. |
| 18585.1<br>*G 0476.2* | --N. pier, No. "2". | 23° 48.2′ S<br>45° 23.1′ W | **F.Y.** | 26<br>**8** | 5 | Metal mast on dolphin; 20. | Private light. |
| 18585.2<br>*G 0476.4* | --S. pier, No. "1". | 23° 48.4′ S<br>45° 23.1′ W | **F.Y.** | 26<br>**8** | 5 | Metal mast on dolphin, red triangular daymark. | Private light. |
| 18585.3<br>*G 0476.6* | --S. pier, No. "2". | 23° 48.6′ S<br>45° 23.3′ W | **F.Y.** | 26<br>**8** | 5 | Metal mast on dolphin. | Private light. |
| 18585.4<br>*G 0476.8* | --Mole. | 23° 48.5′ S<br>45° 23.8′ W | **F.R.** | | 5 | | Private light. |
| 18588<br>*G 0477* | -Pontinha, E. side of Channel. | 23° 49.1′ S<br>45° 22.6′ W | **Fl.R.**<br>period 5s<br>fl. 0.5s, ec. 4.5s | 82<br>**25** | 6 | Red quadrangular metal framework structure; 16. | |
| 18592<br>*G 0478* | -Laje dos Moleques, W. side of channel. | 23° 49.7′ S<br>45° 24.8′ W | **Fl.G.**<br>period 10s<br>fl. 1s, ec. 9s | 33<br>**10** | 9 | Green quadrangular concrete tower; 13. | |

| (1) No. | (2) Name and Location | (3) Position | (4) Characteristic | (5) Height | (6) Range | (7) Structure | (8) Remarks |
|---|---|---|---|---|---|---|---|
| | | | **BRAZIL** | | | | |
| 18610<br>*G 0479* | Ilha do Toque-Toque. | 23° 51.3′ S<br>45° 31.5′ W | **Fl.W.**<br>period 6s<br>fl. 1s, ec. 5s | 115<br>**35** | 12 | White metal framework tower; 33. | Visible 236°-149°. |
| 18612<br>*G 0480* | -Ponta da Sela. | 23° 53.3′ S<br>45° 27.7′ W | **Fl.(3)W.**<br>period 15s<br>fl. 1s, ec. 1s<br>fl. 1s, ec. 1s<br>fl. 1s, ec. 10s | 56<br>**17** | 9 | White cylindrical concrete tower, red bands; 36. | Visible 000°-226°. |
| 18616<br>*G 0484* | **Ponta do Boi.** | 23° 58.0′ S<br>45° 15.0′ W | **L.Fl.W.**<br>period 10s<br>fl. 2.5s, ec. 7.5s | 230<br>**70** | **22** | White quadrangular masonry tower; 56. | Visible 247°-092°. |
| | RACON | | **B(– • • •)** | | **25** | | |
| 18620<br>*G 0486* | Ponta de Pirabura. | 23° 56.5′ S<br>45° 13.7′ W | **Fl.R.**<br>period 3s<br>fl. 0.3s, ec. 2.7s | 49<br>**15** | 10 | Red quadrangular concrete tower; 10. | Visible 185°-020°. |
| 18624<br>*G 0490* | **Arquipelago de Alcatrazes.** | 24° 05.7′ S<br>45° 42.2′ W | **Fl.W.**<br>period 6s<br>fl. 0.5s, ec. 5.5s | 79<br>**24** | **15** | White truncated pyramidal concrete tower on square base; 23. | Visible 014°-244°. |
| 18628<br>*G 0492* | Pedra do Corvo, S. side of entrance to Enseada de Bertioga. | 23° 51.4′ S<br>46° 07.5′ W | **Fl.W.**<br>period 6s<br>fl. 0.3s, ec. 5.7s | 95<br>**29** | 7 | Red quadrangular concrete tower; 13. | Visible 113°-358°. |
| 18632<br>*G 0495* | Laje de Santos. | 24° 19.2′ S<br>46° 11.0′ W | **Fl.W.**<br>period 3s<br>fl. 0.3s, ec. 2.7s | 125<br>**38** | 14 | Black cylindrical masonry tower, white bands; 16. | |
| 18636<br>*G 0496* | **Ilha da Moela.** | 24° 03.1′ S<br>46° 15.9′ W | **Al.Oc.W.R.**<br>period 60s<br>W. lt. 15s, ec. 4s<br>W. lt. 1.5s, ec. 4s<br>W. lt. 15s, ec. 9.5s<br>R. lt. 1.5s, ec. 9.5s | 361<br>**110** | W. **40**<br>R. **39** | White round masonry tower; 33. | **Radiobeacon.**<br>**DGPS Station.** |
| | BAIA DE SANTOS: | | | | | | |
| 18640<br>*G 0497* | -Palmas, W. extremity of Ilha das Palmas. | 24° 00.5′ S<br>46° 19.5′ W | **Fl.R.**<br>period 3s<br>fl. 0.3s, ec. 2.7s | 59<br>**18** | 5 | Red round masonry tower; 13. | |
| 18644<br>*G 0498* | -Range A, front, Praia do Boqueirao No. "1". | 23° 59.1′ S<br>46° 19.7′ W | **Q.W.** | 26<br>**8** | 10 | White round concrete tower, red band; 23. | |
| 18648<br>*G 0498.1* | - -Rear, Praia do Boqueirao No. "2", 1372 meters 021°30′ from front. | 23° 58.4′ S<br>46° 19.4′ W | **Iso.W.**<br>period 2s | 56<br>**17** | 11 | White quadrangular concrete tower, red bands; 56. | |
| | - -RACON | | | | | | |
| 18656<br>*G 0499.1* | -Ponta da Praia No. "4". | 23° 59.1′ S<br>46° 18.6′ W | **F.W.R.G.** | 43<br>**13** | | White quadrangular concrete tower, black bands; 39. | R. 053°-057°, W.-058°, G.-062°, obsc.-053°. |
| 18660<br>*G 0501* | -Range "C", front Rio do Meio No. "5". | 23° 59.6′ S<br>46° 17.7′ W | **Q.W.** | 26<br>**8** | 10 | White quadrangular concrete tower, red bands; 23. | |
| 18664<br>*G 0501.1* | - -Rear, Rio No. "6", 250 meters 094° from front. | 23° 59.7′ S<br>46° 17.5′ W | **Iso.W.**<br>period 2s | 43<br>**13** | 11 | White quadrangular concrete tower, red bands; 43. | |
| 18668<br>*G 0500* | -Fortaleza. | 23° 59.6′ S<br>46° 18.4′ W | **Fl.R.**<br>period 3s<br>fl. 0.3s, ec. 2.7s | 13<br>**4** | 6 | Red metal framework structure; 10. | |
| 18673 | -Cable tower, W. side. | 23° 57.3′ S<br>46° 18.6′ W | **F.R.** | | | | Private light. |
| 18674 | -Cable tower, E. side. | 23° 57.2′ S<br>46° 18.3′ W | **F.R.** | | | | Private light. |
| 18676<br>*G 0502.4* | -Itapema Norte. | 23° 56.2′ S<br>46° 18.6′ W | **Fl.R.**<br>period 3s<br>fl. 0.3s, ec. 2.7s | 36<br>**11** | 5 | White square metal framework tower; 46. | |

| (1) No. | (2) Name and Location | (3) Position | (4) Characteristic | (5) Height | (6) Range | (7) Structure | (8) Remarks |
|---|---|---|---|---|---|---|---|
| | | | **BRAZIL** | | | | |
| 18680<br>*G 0502* | -Naval Aviation Base. No. "4". | 23° 55.5′ S<br>46° 18.5′ W | **Fl.Y.**<br>period 3s<br>fl. 0.5s, ec. 2.5s | | 5 | SPECIAL<br>Y, beacon, topmark. | Private light. |
| 18684<br>*G 0502.2* | - -Rio Diana, W. side No. "3". | 23° 55.2′ S<br>46° 18.7′ W | **Fl.Y.**<br>period 3s<br>fl. 0.5s, ec. 2.5s | | 5 | SPECIAL<br>Y, beacon, topmark. | Private light. |
| 18688<br>*G 0502.6* | -Barnabe. | 23° 55.5′ S<br>46° 19.6′ W | **Q.R.** | 26<br>**8** | 5 | White square metal framework structure. | |
| 18689<br>*G 0503* | -Valongo. No. "1". | 23° 55.4′ S<br>46° 20.7′ W | **Fl.Y.**<br>period 3s | | 5 | SPECIAL<br>Y, beacon, topmark. | |
| 18689.2<br>*G 0503.2* | -No. "2". | 23° 55.2′ S<br>46° 20.2′ W | **Fl.Y.**<br>period 3s | | 5 | SPECIAL<br>Y, beacon, topmark. | |
| 18690<br>*G 0504* | -Pier No. "4", E. end. | 23° 55.2′ S<br>46° 21.6′ W | **F.Y.** | 26<br>**8** | 5 | Yellow round concrete tower; 23. | |
| 18692<br>*G 0506* | **Laje da Conceicao.** | 24° 14.2′ S<br>46° 41.4′ W | **Fl.(2)W.R.**<br>period 12s<br>fl. 1s, ec. 2s<br>fl. 1s, ec. 8s | 112<br>**34** | W. **16**<br>R. **17** | Red square concrete tower; 20. | R. 276°-286°, W.-276°. |
| 18696<br>*G 0509* | Guarau Island. | 24° 22.9′ S<br>46° 59.2′ W | **Fl.W.R.**<br>period 3s<br>fl. 0.3s, ec. 2.7s | 220<br>**67** | W. 14<br>R. 11 | White cylindrical fiberglass tower; 23. | W. 206°-000°, R.-206°. |
| 18700<br>*G 0512* | **Ilha Queimada Grande.** | 24° 28.8′ S<br>46° 40.5′ W | **Fl.W.**<br>period 10s<br>fl. 0.2s, ec. 9.8s | 272<br>**83** | **23** | White square concrete tower; 33. | Visible 014°-337°. |
| 18702<br>*G 0513.5* | **Icapara.** | 24° 40.6′ S<br>47° 27.2′ W | **L.Fl.W.**<br>period 15s<br>fl. 2s, ec. 13s | 240<br>**73** | **19** | White square metal framework tower; 33. | |
| 18704<br>*G 0516* | **Ilha do Bom Abrigo.** | 25° 07.4′ S<br>47° 51.7′ W | **Al.Fl.W.W.R.**<br>period 30s<br>fl. 0.2s, ec. 9.8s<br>fl. 0.2s, ec. 9.8s<br>fl. 0.2s, ec. 9.8s | 479<br>**146** | W. **28**<br>R. **23** | White octagonal masonry tower; 52. | |
| | PORTO DE PARANAGUA: | | | | | | |
| | -Ilha do Mel: | | | | | | |
| 18724<br>*G 0520* | **- -Ponta das Conchas.** | 25° 32.3′ S<br>48° 17.4′ W | **Fl.W.**<br>period 10s<br>fl. 1s, ec. 9s | 220<br>**67** | **25** | White truncated conical metal tower; 59. | Visible 146°-004°30′. |
| 18726<br>*G 0524* | - -Caraguata. | 25° 34.3′ S<br>48° 19.1′ W | **Fl.W.**<br>period 6s<br>fl. 1s, ec. 5s | 141<br>**43** | 8 | White quadrangular concrete tower, red band; 33. | |
| | - -RACON | | **C(– • – •)** | | **25** | | |
| 18730<br>*G 0525* | -Rio Pereque. | 25° 33.9′ S<br>48° 21.3′ W | **F.R.** | | | | Private light. |
| 18748<br>*G 0528* | -Ilha das Cobras. | 25° 29.3′ S<br>48° 25.8′ W | **Fl.W.**<br>period 5s<br>fl. 0.5s, ec. 4.5s | 36<br>**11** | 7 | White square concrete column; 20. | |
| 18752<br>*G 0530* | -Ponta da Cruz. | 25° 29.9′ S<br>48° 29.3′ W | **Fl.W.**<br>period 6s | 20<br>**6** | 8 | White post and daymark on concrete pillar; 7. | Q.W. 64m on antenna 1.5 miles SW. |
| 18753<br>*G 0532* | -Petroleum Terminal jetty. | 25° 30.0′ S<br>48° 31.9′ W | **F.Y.** | | | | |
| 18756<br>*G 0538* | **Ilha Caioba.** | 25° 51.2′ S<br>48° 32.1′ W | **Fl.W.**<br>period 5s<br>fl. 0.5s, ec. 4.5s | 88<br>**27** | **15** | White square metal framework tower; 30. | Visible 225°-000°.<br>Q.W. on antennas 0.5 mile NW. and 2.8 miles SW. |
| 18760<br>*G 0540* | **Ilha da Paz.** | 26° 10.6′ S<br>48° 29.1′ W | **L.Fl.W.**<br>period 20s<br>fl. 3.5s, ec. 16.5s | 276<br>**84** | **26** | White square masonry tower on dwelling; 52. | |

| (1) No. | (2) Name and Location | (3) Position | (4) Characteristic | (5) Height | (6) Range | (7) Structure | (8) Remarks |
|---|---|---|---|---|---|---|---|
| | | | **BRAZIL** | | | | |
| 18761<br>*G 0541* | -Ponto Zero. | 26° 13.9′ S<br>48° 30.1′ W | **Fl.Y.**<br>period 3s<br>fl. 0.3s, ec. 2.7s | 30<br>**9** | 5 | Yellow structure; 16. | Private light. |
| 18762<br>*G 0542* | -Cabo Joao Diaz. | 26° 10.0′ S<br>48° 31.4′ W | **Fl.W.**<br>period 6s<br>fl. 0.5s, ec. 5.5s | 26<br>**8** | 7 | White square stone column; 13. | |
| 18763<br>*G 0544* | -Sumidouro. | 26° 10.2′ S<br>48° 33.2′ W | **Fl.W.**<br>period 10s<br>fl. 1s, ec. 9s | 49<br>**15** | 8 | White fiberglass skeleton tower. | |
| 18764<br>*G 0545* | -Trincheira, 3.2 km. 260° from Ponta do Sumidouro Light. | 26° 10.4′ S<br>48° 35.1′ W | **Fl.R.**<br>period 6s<br>fl. 0.5s, ec. 5.5s | 30<br>**9** | 10 | White octagonal masonry tower, red bands; 26. | Fl.Y. 3s 0.2 km. NE. and F.Y. 2.0 km. SE. mark pipeline area. |
| 18768<br>*G 0545.4* | -Laje Grande de Baixo. | 26° 13.1′ S<br>48° 38.4′ W | **Fl.R.**<br>period 5s<br>fl. 0.5s, ec. 4.5s | 13<br>**4** | 7 | Red truncated pyramidal concrete tower, square base; 7. | **Radar reflector.** |
| 18769<br>*G 0545.6* | -Sai Pier, E. side of pier head. | 26° 13.3′ S<br>48° 39.8′ W | **Q.R.** | 16<br>**5** | 5 | White metal column; 10. | |
| 18770<br>*G 0545.7* | - -W. side of pier, head. | 26° 13.3′ S<br>48° 39.8′ W | **Q.R.** | 16<br>**5** | 5 | White metal column; 10. | |
| 18772<br>*G 0546* | -Abreu de Fora. | 26° 14.6′ S<br>48° 38.8′ W | **Fl.G.**<br>period 3s<br>fl. 0.3s, ec. 2.7s | 23<br>**7** | 8 | Green truncated pyramidal concrete tower, triangular base; 20. | |
| 18776<br>*G 0548* | -Laje do Fundao. | 26° 15.9′ S<br>48° 40.6′ W | **Fl.R.**<br>period 7s<br>fl. 0.5s, ec. 6.5s | 26<br>**8** | 5 | Red triangular concrete tower; 20. | |
| 18778<br>*G 0548.5* | -Pernambuco. | 26° 15.9′ S<br>48° 40.8′ W | **Fl.R.**<br>period 3s | 13<br>**4** | 6 | | |
| 18781<br>*G 0550* | Araquari. | 26° 27.1′ S<br>48° 35.7′ W | **F.Y.** | 20<br>**6** | 7 | White cylindrical tower, quadrangular masonry base; 13. | |
| 18784<br>*G 0551* | **Ponta do Varrido.** | 26° 47.0′ S<br>48° 35.1′ W | **Fl.W.**<br>period 6s<br>fl. 1s, ec. 5s | 164<br>**50** | **18** | White quadrangular metal framework tower, black bands; 33. | |
| 18786 | *Lightfloat.* | 26° 46.7′ S<br>46° 48.2′ W | **Fl.Y.**<br>period 3s | | 5 | | |
| 18788<br>*G 0552* | **Ponta das Cabecudas.** | 26° 55.5′ S<br>48° 37.3′ W | **Al.Fl.W.W.R.**<br>period 30s<br>fl. 1s, ec. 9s<br>fl. 1s, ec. 9s<br>fl. 1s, ec. 9s | 190<br>**58** | W. **28**<br>R. **23** | White metal column on square concrete base. | |
| 18794<br>*G 0552.4* | **Cabecudas.** | 26° 55.2′ S<br>48° 38.6′ W | **F.R.** | 548<br>**167** | **15** | Antenna. | Private light. |
| | RIO ITAJAI: | | | | | | |
| 18796<br>*G 0555* | -S. jetty head, No "2". | 26° 54.9′ S<br>48° 38.0′ W | **Fl.G.**<br>period 3s<br>fl. 0.5s, ec. 2.5s | 52<br>**16** | 10 | White quadrangular concrete structure on pillars; 39. | |
| 18800<br>*G 0554* | -N. jetty head, No "5". | 26° 54.7′ S<br>48° 38.1′ W | **Fl.(3)R.**<br>period 10s<br>fl. 1s, ec. 1s<br>fl. 1s, ec. 1s<br>fl. 1s, ec. 5s | 33<br>**10** | 10 | White quadrangular concrete tower; 16. | |
| 18804<br>*G 0555.5* | -No. "4". | 26° 54.8′ S<br>48° 38.4′ W | **Q.(2)G.**<br>period 3s<br>fl. 0.5s, ec. 0.5s<br>fl. 0.5s, ec. 1.5s | 20<br>**6** | 5 | Green truncated pyramid on concrete column; 13. | |
| 18808<br>*G 0555.7* | -No. "6". | 26° 54.7′ S<br>48° 38.8′ W | **Fl.G.**<br>period 3s<br>fl. 0.3s, ec. 2.7s | 16<br>**5** | 5 | Green truncated pyramid, quadrangular base; 13. | |

| (1) No. | (2) Name and Location | (3) Position | (4) Characteristic | (5) Height | (6) Range | (7) Structure | (8) Remarks |
|---|---|---|---|---|---|---|---|
| | | | **BRAZIL** | | | | |
| 18810 | -No. "7". | 26° 54.7′ S<br>48° 38.5′ W | **Fl.R.**<br>period 6s<br>fl. 0.5s, ec. 5.5s | | 5 | | |
| 18812<br>*G 0555.4* | -No. "9". | 26° 54.6′ S<br>48° 38.7′ W | **Fl.R.**<br>period 3s<br>fl. 0.3s, ec. 2.7s | 13<br>**4** | 5 | Red concrete column; 13. | |
| 18820<br>*G 0555.9* | -No. "8". | 26° 54.6′ S<br>48° 38.9′ W | **Fl.(3)G.**<br>period 12s<br>fl. 0.5s, ec. 1.5s<br>fl. 0.5s, ec. 1.5s<br>fl. 0.5s, ec. 7.5s | 13<br>**4** | 5 | Green pyramid on concrete column; 13. | |
| 18828<br>*G 0555.45* | -No. "11". | 26° 54.3′ S<br>48° 39.0′ W | **Q.(2)R.**<br>period 3s<br>fl. 0.5s, ec. 0.5s<br>fl. 0.5s, ec. 1.5s | 20<br>**6** | 5 | Red truncated pyramid, rectangular base. | |
| 18830<br>*G 0555.6* | -No. "13". | 26° 54.1′ S<br>48° 39.2′ W | **Fl.(3)R.**<br>period 10s<br>fl. 1s, ec. 1s<br>fl. 1s, ec. 1s<br>fl. 1s, ec. 5s | 16<br>**5** | 5 | Red pyramid on square concrete column; 13. | |
| 18848<br>*G 0558* | Pedrada Gale. | 27° 10.9′ S<br>48° 24.4′ W | **Fl.W.**<br>period 10s<br>fl. 1s, ec. 9s | 256<br>**78** | 8 | White square concrete tower, black bands; 33. | |
| 18852<br>*G 0560* | Calhau de Sao Pedro. | 27° 15.0′ S<br>48° 25.3′ W | **Fl.W.**<br>period 3s<br>fl. 0.3s, ec. 2.7s | 62<br>**19** | 8 | White square masonry tower; 16. | |
| 18856<br>*G 0562* | **Ilha do Arvoredo.** | 27° 17.6′ S<br>48° 21.4′ W | **Oc.(2+2)W.**<br>period 60s<br>lt. 20s, ec. 6.6s<br>lt. 1.8s, ec. 6.6s<br>lt. 20s, ec. 1.6s<br>lt. 1.8s, ec. 1.6s | 295<br>**90** | **24** | White truncated conical metal tower red bands; 52. | Visible 168°-099°.<br>Intensity varies between different phases. |
| 18857<br>*G 0562.5* | **Ponta da Galheta.** | 27° 34.5′ S<br>48° 24.9′ W | **Fl.W.**<br>period 10s<br>fl. 1s, ec. 9s | 492<br>**150** | **16** | White quadrangular framework tower; 33. | |
| 18858<br>*G 0563* | -Barra de Lagoa, W. side. | 27° 34.4′ S<br>48° 25.4′ W | **Fl.R.**<br>period 6s<br>fl. 0.5s, ec. 5.5s | 20<br>**6** | 5 | White conical concrete tower, red bands; 13. | |
| 18859<br>*G 0564* | --E. side. | 27° 34.3′ S<br>48° 25.3′ W | **Fl.G.**<br>period 6s<br>fl. 0.5s, ec. 5.5s | 33<br>**10** | 5 | White conical concrete tower, green bands, on six sided base; 20. | |
| | CANAL DE SANTA CATARINA: | | | | | | |
| 18860<br>*G 0566* | -Ilha Anhatomirin. | 27° 25.6′ S<br>48° 33.9′ W | **Fl.R.**<br>period 6s<br>fl. 1s, ec. 5s | 128<br>**39** | 9 | White metal framework structure; 26. | Signal station. |
| 18864<br>*G 0570* | -Ratones. | 27° 29.6′ S<br>48° 34.0′ W | **Fl.G.**<br>period 3s<br>fl. 0.3s, ec. 2.7s | 20<br>**6** | 8 | White cylindrical tower on square concrete platform; 16. | |
| 18872<br>*G 0572* | -Guarazes, E. side of dredged channel. | 27° 32.9′ S<br>48° 33.9′ W | **Fl.(3)G.**<br>period 12s<br>fl. 0.5s, ec. 1.5s<br>fl. 0.5s, ec. 1.5s<br>fl. 0.5s, ec. 7.5s | 20<br>**6** | 7 | Green square concrete tower, square platform; 23. | |
| 18878<br>*G 0578* | **Ilha de Santa Catarina**<br>AVIATION LIGHT. | 27° 40.0′ S<br>48° 32.5′ W | **Al.Fl.W.G.**<br>period 5s | 79<br>**24** | **20** | White and orange tower; 72. | Occasional.<br>**Aero Radiobeacon** 2.75 miles SE. |
| 18880<br>*G 0580* | -Ponta da Enseada. | 27° 46.1′ S<br>48° 36.9′ W | **Fl.G.**<br>period 10s<br>fl. 1s, ec. 9s | 26<br>**8** | 8 | White conical stone tower; 20. | |
| 18884<br>*G 0582* | -Ilha dos Cardos. | 27° 48.9′ S<br>48° 34.9′ W | **Fl.R.**<br>period 3s<br>fl. 0.3s, ec. 2.7s | 20<br>**6** | 5 | Red quadrangular concrete tower, stone base; 13. | Visible 284°-232°. |

| (1) No. | (2) Name and Location | (3) Position | (4) Characteristic | (5) Height | (6) Range | (7) Structure | (8) Remarks |
|---|---|---|---|---|---|---|---|
| | | | **BRAZIL** | | | | |
| 18888 *G 0584* | **-Ponta dos Naufragados.** | 27° 50.1′ S 48° 34.1′ W | **Fl.(2)W.** period 15s fl. 1s, ec. 3s fl. 1s, ec. 10s | 140 **43** | **18** | White truncated conical stone tower; 33. | Visible 285°-177°. |
| 18892 *G 0588* | Ilha de Coral. | 27° 56.0′ S 48° 32.6′ W | **Fl.W.** period 3s fl. 0.3s, ec. 2.7s | 266 **81** | 14 | White quadrangular concrete tower; 39. | |
| 18896 *G 0591* | Ponta do Catalao. | 28° 12.5′ S 48° 39.7′ W | **Fl.R.** period 3s fl. 0.3s, ec. 2.7s | 207 **63** | 10 | White truncated pyramidal tower, red quadrangular concrete base; 13. | |
| 18900 *G 0592* | **Morro de Imbituba.** | 28° 14.0′ S 48° 38.7′ W | **Fl.(3)W.** period 15s fl. 1s, ec. 2s fl. 1s, ec. 2s fl. 1s, ec. 8s | 226 **69** | **21** | White truncated pyramidal masonry tower; 23. | F.R. on building 1 mile WSW. |
| 18904 *G 0594* | Ilhas das Araras. | 28° 19.3′ S 48° 38.9′ W | **Q.(2)W.** period 6s fl. 0.3s, ec. 0.9s fl. 0.3s, ec. 4.5s | 177 **54** | 11 | White round concrete tower, red bands; 36. | |
| 18908 *G 0596* | Ilha dos Lobos. | 28° 26.8′ S 48° 42.4′ W | **Fl.W.** period 5s fl. 0.3s, ec. 4.7s | 164 **50** | 11 | White truncated conical masonry tower; 20. | |
| | LAGUNA: | | | | | | |
| 18912 *G 0598* | -North Mole, head. | 28° 29.7′ S 48° 44.9′ W | **Fl.R.** period 3s fl. 0.3s, ec. 2.7s | 43 **13** | 5 | Red truncated conical masonry tower; 20. | |
| 18916 *G 0599* | -South Mole, head. | 28° 29.7′ S 48° 44.8′ W | **Fl.G.** period 3s fl. 0.5s, ec. 2.5s | 39 **12** | 7 | White quadrangular concrete tower, green bands; 16. | |
| 18920 *G 0600* | **Cabo Santa Marta.** | 28° 36.2′ S 48° 48.8′ W | **Oc.(3)W.R.** period 30s lt. 15s, ec. 5.5s lt. 0.3s, ec. 3.4s lt. 0.3s, ec. 5.5s | 243 **74** | W. **46** R. **39** | White quadrangular stone tower on dwelling; 95. | W. 056°-045°, R.-056°. **Radiobeacon.** **DGPS Station.** |
| | RACON | | **Z(– – • •)** | | **25** | | |
| 18924 *G 0602* | **Ararangua.** | 28° 56.1′ S 49° 21.7′ W | **Fl.(3)W.** period 20s fl. 0.5s, ec. 2.8s fl. 0.5s, ec. 2.8s fl. 1s, ec. 12.9s | 279 **85** | **25** | White truncated conical masonry tower, black bands; 26. | |
| | RACON | | **Y(– • – –)** | | **25** | | |
| 18928 *G 0604* | **Torres.** | 29° 20.7′ S 49° 43.7′ W | **L.Fl.W.** period 10s fl. 2s, ec. 8s | 278 **85** | **23** | White round tower, black stripes; 151. | |
| 18930 *G 0605* | **Itapeva.** | 29° 33.4′ S 49° 53.3′ W | **Fl.(5)W.** period 30s fl. 0.5s, ec. 4.5s fl. 0.5s, ec. 4.5s fl. 0.5s, ec. 4.5s fl. 0.5s, ec. 4.5s fl. 0.5s, ec. 9.5s | 138 **42** | **24** | White square concrete tower, red bands; 131. | |
| 18932 *G 0606* | **Capao da Canoa.** | 29° 44.6′ S 50° 00.2′ W | **Fl.(2)W.** period 10s fl. 0.4s, ec. 2s fl. 0.4s, ec. 7.2s | 89 **27** | **15** | White quadrangular truncated pyramidal tower, black bands; 85. | |
| 18936 *G 0607.4* | **Tramandai.** | 30° 00.5′ S 50° 08.1′ W | **L.Fl.W.** period 15s fl. 2s, ec. 13s | 82 **25** | **23** | Black and white checkered conical tower; 75. | **Radar reflector.** **Radiobeacon.** |
| | RACON | | **Z(– – • •)** | | **25** | | |

| (1) No. | (2) Name and Location | (3) Position | (4) Characteristic | (5) Height | (6) Range | (7) Structure | (8) Remarks |
|---|---|---|---|---|---|---|---|
| | | | **BRAZIL** | | | | |
| 18944<br>*G 0608* | **Cidreira.** | 30° 09.5′ S<br>50° 11.9′ W | **Fl.W.**<br>period 6s<br>fl. 0.5s, ec. 5.5s | 108<br>**33** | **20** | Red cylindrical concrete tower, white diagonal stripes; 98. | |
| 18945<br>*G 0610* | **Berta.** | 30° 24.0′ S<br>50° 17.4′ W | **Fl.W.**<br>period 10s<br>fl. 1s, ec. 9s | 138<br>**42** | **23** | White quadrangular masonry tower, black band; 131. | |
| | RACON | | **Q(– – • –)** | | **25** | | |
| | CANAL DE ITAPUA | | | | | | |
| 18945.2 | -No."87". | 30° 24.0′ S<br>51° 03.6′ W | **Fl.R.**<br>period 5s<br>fl. 0.5s, ec. 4.5s | | 2 | Red metal framework structure. | |
| 18945.4 | -No."88". | 30° 24.0′ S<br>51° 03.8′ W | **Fl.G.**<br>period 5s<br>fl. 0.5s, ec. 4.5s | | 5 | Green metal framework structure. | |
| 18946<br>*G 0633* | Itapua da Lagoa. | 30° 23.1′ S<br>51° 03.5′ W | **Fl.W.**<br>period 6s<br>fl. 1s, ec. 5s | 56<br>**17** | 12 | White octagonal masonry tower, dwelling; 43. | |
| | CANAL DO JUNCO: | | | | | | |
| 18946.1 | -No. “97". | 30° 20.8′ S<br>51° 03.6′ W | **Fl.R.**<br>period 6s<br>fl. 1s, ec. 5s | 20<br>**6** | 7 | Red metal framework structure. | |
| 18946.12 | -No. "99". | 30° 20.6′ S<br>51° 03.9′ W | **Fl.R.**<br>period 5s<br>fl. 0.5s, ec. 4.5s | | 7 | Red metal framework structure. | |
| 18946.13 | -No. "102". | 30° 20.7′ S<br>51° 03.9′ W | **Fl.G.**<br>period 5s<br>fl. 0.5s, ec. 4.5s | | 5 | Green metal framework structure. | |
| 18946.16 | -No. "103". | 30° 19.9′ S<br>51° 05.5′ W | **Fl.R.**<br>period 5s | | 2 | | |
| 18946.2 | -No. “106". | 30° 19.9′ S<br>51° 05.6′ W | **Fl.G.**<br>period 5s<br>fl. 0.5s, ec. 4.5s | 16<br>**5** | 9 | Green metal framework structure. | |
| | CANAL DO CRISTAL: | | | | | | |
| 18946.21 | -Veleiros do Sul. | 30° 05.7′ S<br>51° 15.3′ W | **Iso.R.**<br>period 4s | 23<br>**7** | 3 | White conical truncated masonry tower, blue bands; 20. | Private light. |
| 18946.22 | -No. “1". | 30° 04.3′ S<br>51° 14.7′ W | **Fl.R.**<br>period 6s<br>fl. 1s, ec. 5s | 23<br>**7** | 7 | Red metal framework tower. | |
| 18946.23 | -Cristal, No. “5". | 30° 03.5′ S<br>51° 14.8′ W | **Fl.R.**<br>period 6s<br>fl. 1s, ec. 5s | 23<br>**7** | 7 | Red metal framework tower. | |
| 18946.24 | -Pedras Brancas No. “5". | 30° 05.9′ S<br>51° 16.2′ W | **Fl.R.**<br>period 5s<br>fl. 0.5s, ec. 4.5s | 16<br>**5** | 7 | Red metal framework structure; 13. | |
| 18946.3 | -No. “14". | 30° 19.1′ S<br>51° 07.1′ W | **Fl.G.**<br>period 5s<br>fl. 0.5s, ec. 4.5s | 16<br>**5** | 9 | Green metal framework structure. | |
| 18946.5<br>*G 0632.2* | Barba Negra. | 30° 32.0′ S<br>51° 08.5′ W | **Fl.G.**<br>period 5s<br>fl. 0.5s, ec. 4.5s | 26<br>**8** | 9 | Green metal framework structure. | |
| 18946.6<br>*G 0632.4* | Desertas. | 30° 32.7′ S<br>50° 50.4′ W | **Fl.G.**<br>period 5s<br>fl. 0.5s, ec. 4.5s | 20<br>**6** | 9 | Green metal framework structure. | |

| (1) No. | (2) Name and Location | (3) Position | (4) Characteristic | (5) Height | (6) Range | (7) Structure | (8) Remarks |
|---|---|---|---|---|---|---|---|
| | | | **BRAZIL** | | | | |
| 18946.7<br>*G 0631.6* | Arambare. | 30° 56.1′ S<br>51° 27.6′ W | **Fl.G.**<br>period 5s<br>fl. 0.5s, ec. 4.5s | 26<br>**8** | 5 | Green metal framework structure. | |
| 18946.8<br>*G 0631.8* | Desertores. | 30° 57.5′ S<br>51° 15.0′ W | **Fl.G.**<br>period 5s<br>fl. 0.5s, ec. 4.5s | 26<br>**8** | 9 | Green metal framework structure on piles. | |
| 18946.9<br>*G 0631.4* | Cristovao Pereira. | 31° 03.7′ S<br>51° 09.9′ W | **Fl.W.**<br>period 10s<br>fl. 1s, ec. 9s | 98<br>**30** | 13 | White quadrangular masonry tower; 92. | |
| 18947<br>*G 0632.15* | Alvaro Alberto. | 30° 47.4′ S<br>51° 10.6′ W | **Fl.(2)W.**<br>period 10s<br>fl. 1s, ec. 1s<br>fl. 1s, ec. 7s | 49<br>**15** | 9 | Black metal structure, red band on wreck. | |
| 18948<br>*G 0612* | **Solidao.** | 30° 42.1′ S<br>50° 28.8′ W | **Fl.(2)W.**<br>period 12s<br>fl. 1s, ec. 2s<br>fl. 1s, ec. 8s | 78<br>**24** | **19** | Red truncated conical concrete tower; 69. | |
| | RACON | | **K(– • –)** | | **19** | | |
| 18956<br>*G 0614* | **Mostardas.** | 31° 14.9′ S<br>50° 54.4′ W | **Al.Oc.W.R.**<br>period 40s<br>W. lt. 10s, ec. 4.5s<br>W. lt. 1s, ec. 4.5s<br>R. lt. 10s, ec. 4.5s<br>R. lt. 1s, ec. 4.5s | 128<br>**39** | W. **40**<br>R. **34** | White truncated conical concrete tower, black bands; 125. | |
| | RACON | | **C(– • – •)** | | **25** | | |
| 18957<br>*G 0631.2* | Capao da Marca. | 31° 18.8′ S<br>51° 09.8′ W | **L.Fl.R.**<br>period 10s<br>fl. 2s, ec. 8s | 62<br>**19** | 13 | White truncated conical metal tower; 46. | |
| 18958<br>*G 0630.2* | Sao Lourenco (Curva). | 31° 22.7′ S<br>51° 57.8′ W | **Fl.R.**<br>period 5s<br>fl. 0.5s, ec. 4.5s | 26<br>**8** | 7 | Red metal framework structure on piles. | |
| 18958.5<br>*G 0630.4* | -Sao Lourenco. | 31° 23.3′ S<br>51° 57.3′ W | **Fl.G.**<br>period 5s<br>fl. 0.5s, ec. 4.5s | 20<br>**6** | 8 | Green metal framework structure on piles. | |
| 18959<br>*G 0630.8* | Quilombo. | 31° 26.4′ S<br>51° 45.4′ W | **Fl.G.**<br>period 5s<br>fl. 0.5s, ec. 4.5s | 23<br>**7** | 7 | Green metal framework structure on piles. | |
| 18959.5<br>*G 0631* | Bojuru. | 31° 28.3′ S<br>51° 24.7′ W | **Fl.R.**<br>period 8s<br>fl. 1s, ec. 7s | 26<br>**8** | 6 | Red metal framework structure on piles. | |
| 18959.7 | Capao da Marca de Fora. | 31° 30.0′ S<br>51° 11.1′ W | **Fl.(3)W.**<br>period 10s<br>fl. 1s, ec. 1s<br>fl. 1s, ec. 1s<br>fl. 1s, ec. 5s | 138<br>**42** | **17** | White cylindrical concrete tower, red band; 40. | |
| 18960<br>*G 0616* | **Conceicao.** | 31° 43.8′ S<br>51° 28.9′ W | **Fl.(2)W.**<br>period 10s<br>fl. 1s, ec. 1s<br>fl. 1s, ec. 7s | 108<br>**33** | **16** | White quadrangular framework tower, red bands; 98. | |
| | RACON | | **B(– • • •)** | | **25** | | |
| 18962<br>*G 0618* | **Estreito.** | 31° 52.8′ S<br>51° 46.3′ W | **L.Fl.W.**<br>period 15s<br>fl. 2s, ec. 13s | 138<br>**42** | **17** | White quadrangular metal tower; 131. | |

| (1) No. | (2) Name and Location | (3) Position | (4) Characteristic | (5) Height | (6) Range | (7) Structure | (8) Remarks |
|---|---|---|---|---|---|---|---|
| | | | **BRAZIL** | | | | |
| | RIO GRANDE: | | | | | | |
| 18964 *G 0620* | **-Barra.** | 32° 07.1′ S 52° 04.6′ W | **Oc.(6)W.** period 21s lt. 10s, ec. 1s lt. 0.6s, ec. 1.5s lt. 0.6s, ec. 1.5s lt. 0.6s, ec. 1.5s lt. 0.6s, ec. 1.5s lt. 0.6s, ec. 1s | 105 **32** | **30** | White truncated conical metal tower, black bands; 102. | **Radiobeacon** and DGPS **Station** 2.3 miles SW. |
| | -RACON | | **K(– • –)** | | **25** | | |
| 18968 *G 0624* | -E. mole, head. | 32° 11.1′ S 52° 04.6′ W | **L.Fl.R.** period 10s fl. 0.3s, ec. 2.7s | 43 **13** | 8 | White quadrangular metal framework structure on concrete pillars; 33. | |
| 18972 *G 0622* | -W. mole, head. | 32° 11.1′ S 52° 05.1′ W | **L.Fl.G.** period 10s | 39 **12** | 11 | White triangular concrete structure, concrete pillars; 39. | |
| 18974 *G 0625.2* | -ENRG Pier, N. end. | 32° 08.4′ S 52° 06.2′ W | **F.Y.** | 30 **9** | 5 | Metal post on building; 20. | |
| 18975 *G 0625* | --S. end. | 32° 08.4′ S 52° 06.2′ W | **Mo.(N)Y.** period 5s | 30 **9** | 5 | Metal post. | |
| 18976 *G 0626.2* | -No. "2". | 32° 01.8′ S 52° 04.8′ W | **Fl.G.** period 5s fl. 1s, ec. 4s | 20 **6** | 2 | Green metal framework structure, square daymark, concrete base; 20. | |
| 18980 *G 0626* | -No. "1", NE. side of Ligacao Channel. | 32° 01.7′ S 52° 04.7′ W | **Fl.R.** period 5s fl. 0.5s, ec. 4.5s | 16 **5** | 2 | Square structure, concrete base, red triangle daymark; 16. | |
| 18984 *G 0626.4* | -No. "3", N. side of Ligacao Channel. | 32° 01.7′ S 52° 04.9′ W | **Fl.R.** period 5s fl. 0.5s, ec. 4.5s | 16 **5** | 2 | Square structure, concrete base, red triangle daymark; 16. | |
| 18988 *G 0626.6* | --No. "5". | 32° 01.8′ S 52° 05.2′ W | **Fl.R.** period 5s fl. 0.5s, ec. 4.5s | 16 **5** | 2 | Square structure, concrete base, red triangle daymark; 16. | |
| 18996 *G 0627.4* | -No. "6". | 32° 00.8′ S 52° 03.9′ W | **Fl.(2)G.** period 6s fl. 0.5s, ec. 1s fl. 0.5s, ec. 4s | 16 **5** | 5 | Green square structure, square daymark, concrete base; 16. | |
| 18998 *G 0627.5* | -No. "8". | 31° 59.4′ S 52° 04.4′ W | **Fl.(3)G.** period 6s fl. 0.3s, ec. 3.3s | 16 **5** | 5 | Green square structure, square daymark, concrete base; 16. | |
| 18999 *G 0627.2* | -Sao Jose do Norte. | 32° 00.8′ S 52° 02.9′ W | **Fl.R.** period 5s fl. 0.5s, ec. 4.5s | 16 **5** | 5 | Red metal column, triangular daymark, concrete base; 10. | |
| 18999.06 *G 0627.6* | -Diamante No. "6". | 31° 57.2′ S 52° 04.7′ W | **Fl.G.** period 5s fl. 0.5s, ec. 4.5s | 20 **6** | 9 | Green metal framework structure on piles. | |
| 18999.11 *G 0627.8* | -Baleias No. "7". | 31° 55.1′ S 52° 07.1′ W | **Fl.R.** period 5s fl. 0.5s, ec. 4.5s | 26 **8** | 7 | Red metal framework structure on piles. | |
| 18999.18 *G 0628* | -Canal da Setia No. "4". | 31° 53.1′ S 52° 09.1′ W | **Fl.G.** period 5s fl. 0.5s, ec. 4.5s | 23 **7** | 9 | Green metal framework structure on piles. | |
| 18999.2 | --No. "33". | 31° 53.0′ S 52° 09.0′ W | **Fl.R.** period 5s | | 2 | | |
| 18999.23 *G 0628.1* | --No. 9. | 31° 52.1′ S 52° 09.5′ W | **Fl.R.** period 5s fl. 0.5s, ec. 4.5s | 20 **6** | 7 | Red metal framework structure on piles. | |
| 18999.25 | --No. "32". | 31° 52.1′ S 52° 09.6′ W | **Fl.G.** period 5s | | 2 | | |

| (1) No. | (2) Name and Location | (3) Position | (4) Characteristic | (5) Height | (6) Range | (7) Structure | (8) Remarks |
|---|---|---|---|---|---|---|---|
| | | | **BRAZIL** | | | | |
| 18999.29<br>*G 0628.2* | -Sao Goncalo No. "3". | 31° 47.8′ S<br>52° 11.6′ W | **Fl.R.**<br>period 5s<br>fl. 0.5s, ec. 4.5s | 20<br>**6** | 7 | Red metal framework structure on piles. | |
| 18999.35<br>*G 0628.4* | - -No. "11". | 31° 47.3′ S<br>52° 13.0′ W | **Fl.R.**<br>period 5s<br>fl. 0.5s, ec. 4.5s | 20<br>**6** | 7 | Red metal framework structure on piles. | |
| 18999.42<br>*G 0628.6* | -Laranjal No. "6". | 31° 46.4′ S<br>52° 10.7′ W | **Fl.G.**<br>period 5s<br>fl. 0.5s, ec. 4.5s | 23<br>**7** | 9 | Green metal framework structure on piles. | |
| 18999.48<br>*G 0628.8* | -Coroa do Meio No. "12". | 31° 44.3′ S<br>52° 09.2′ W | **Fl.G.**<br>period 5s<br>fl. 0.5s, ec. 4.5s | 23<br>**7** | 9 | Green metal framework structure on piles. | |
| 18999.53<br>*G 0629* | -Gambeta No. 9. | 31° 43.9′ S<br>52° 08.1′ W | **Fl.R.**<br>period 5s<br>fl. 0.5s, ec. 4.5s | 23<br>**7** | 7 | Red metal framework structure on piles. | |
| 18999.6<br>*G 0629.1* | -Coroa dos Patos No. "4". | 31° 43.0′ S<br>52° 04.4′ W | **Fl.G.**<br>period 5s<br>fl. 0.5s, ec. 4.5s | 23<br>**7** | 9 | Green metal framework structure on piles. | |
| 18999.65<br>*G 0629.2* | -Canal da Feitoria No. "5". | 31° 43.5′ S<br>52° 00.2′ W | **Fl.R.**<br>period 5s<br>fl. 0.5s, ec. 4.5s | 20<br>**6** | 7 | Red metal framework structure on piles. | |
| 18999.67 | - -No. "69". | 31° 43.4′ S<br>52° 00.0′ W | **Fl.R.**<br>period 5s | | 2 | | |
| 18999.72<br>*G 0629.3* | - -No. "6". | 31° 43.3′ S<br>52° 00.1′ W | **Fl.G.**<br>period 5s<br>fl. 0.5s, ec. 4.5s | 20<br>**6** | 9 | Green metal framework structure on piles. | |
| 18999.78<br>*G 0629.5* | - -No. 8. | 31° 43.0′ S<br>51° 59.3′ W | **Fl.G.**<br>period 5s<br>fl. 0.5s, ec. 4.5s | 20<br>**6** | 9 | Green metal framework structure on piles. | |
| 18999.83<br>*G 0629.4* | - -No. "9". | 31° 43.1′ S<br>51° 59.2′ W | **Fl.R.**<br>period 5s<br>fl. 0.5s, ec. 4.5s | 20<br>**6** | 7 | Red metal framework structure on piles. | |
| 18999.89<br>*G 0629.6* | - -No. "11". | 31° 42.6′ S<br>51° 58.1′ W | **Fl.R.**<br>period 5s<br>fl. 0.5s, ec. 4.5s | 20<br>**6** | 7 | Red metal framework structure on piles. | |
| 18999.91 | - -No. "83". | 31° 41.7′ S<br>51° 55.8′ W | **Fl.R.**<br>period 5s | | 2 | | |
| 18999.95<br>*G 0629.7* | - -No. "17". | 31° 41.9′ S<br>51° 56.5′ W | **Fl.R.**<br>period 5s<br>fl. 0.5s, ec. 4.5s | 23<br>**7** | 7 | Red metal framework structure on piles. | |
| 18999.97 | - -No. "82". | 31° 41.3′ S<br>51° 55.3′ W | **Fl.G.**<br>period 5s | | 5 | | |
| 18999.99 | - -No. "80". | 31° 41.6′ S<br>51° 55.9′ W | **Fl.G.**<br>period 5s | | 2 | | |
| 19000<br>*G 0636* | **Sarita.** | 32° 37.8′ S<br>52° 25.7′ W | **Fl.(3)W.**<br>period 15s<br>fl. 1s, ec. 2s<br>fl. 1s, ec. 2s<br>fl. 1s, ec. 8s | 131<br>**40** | **18** | Red square masonry tower, white bands; 121. | |
| 19004<br>*G 0639* | Verga. | 32° 58.6′ S<br>52° 33.5′ W | **Fl.W.**<br>period 5s<br>fl. 0.5s, ec. 4.5s | 49<br>**15** | 11 | Red quadrangular metal framework structure, white masonry base. | **Radar reflector.** |
| | RACON | | **Q(– – • –)** | | 12 | | |
| 19008<br>*G 0640* | **Albardao.** | 33° 12.2′ S<br>52° 42.4′ W | **Fl.(4)W.**<br>period 25s<br>fl. 1s, ec. 3s<br>fl. 1s, ec. 3s<br>fl. 1s, ec. 3s<br>fl. 1s, ec. 12s | 164<br>**50** | **42** | Black and white checkered round concrete tower; 144. | |
| | RACON | | **X(– • • –)** | | **25** | | |

| (1) No. | (2) Name and Location | (3) Position | (4) Characteristic | (5) Height | (6) Range | (7) Structure | (8) Remarks |
|---|---|---|---|---|---|---|---|
| | | | **BRAZIL** | | | | |
| 19012<br>*G 0644* | **Chui.** | 33° 44.5′ S<br>53° 22.4′ W | **Fl.(2)W.**<br>period 35s<br>fl. 1s, ec. 8s<br>fl. 1s, ec. 25s | 141<br>**43** | **15** | Red truncated conical concrete tower, white bands; 98. | **Radiobeacon.** |
| | RACON | | **O(– – –)** | | **25** | | |

# Section 14

## East Coast of South America
### Including Uruguay, Argentina, Falkland Islands and Straits of Magellan

| (1) No. | (2) Name and Location | (3) Position | (4) Characteristic | (5) Height | (6) Range | (7) Structure | (8) Remarks |
|---|---|---|---|---|---|---|---|
| | | | **URUGUAY** | | | | |
| 19016<br>*G 0658* | Sandra (Punta Palmar). | 34° 02.9′ S<br>53° 32.2′ W | **Fl.W.**<br>period 5s<br>fl. 0.5s, ec. 4.5s | 49<br>**15** | 6 | Black concrete tower. | |
| 19020<br>*G 0660* | Punta Palmar. | 34° 04.1′ S<br>53° 33.0′ W | **Fl.W.**<br>period 6s<br>fl. 0.3s, ec. 5.7s | 69<br>**21** | 9 | White fiberglass tower, red bands; 39. | |
| 19024<br>*G 0662* | **Cabo Polonio.** | 34° 24.2′ S<br>53° 46.6′ W | **Fl.W.**<br>period 12s<br>fl. 0.2s, ec. 11.8s | 131<br>**40** | **22** | White cupola, red bands on white round masonry tower, white dwelling; 85. | **Radiobeacon.** |
| 19028<br>*G 0664* | Maria Victoria. | 34° 38.7′ S<br>54° 09.2′ W | **Fl.W.R.**<br>period 4s<br>fl. 0.6s, ec. 3.4s | 23<br>**7** | W. 10<br>R. 8 | Red and white tower. | R. 232°-270°, W.-284°. |
| 19030<br>*G 0667* | Maria Magdalena. | 34° 38.9′ S<br>54° 08.6′ W | **Fl.G.**<br>period 5s<br>fl. 0.5s, ec. 4.5s | 45<br>**14** | 5 | Green square tower; 25. | |
| 19032<br>*G 0668* | **Cabo Santa Maria.** | 34° 40.3′ S<br>54° 09.1′ W | **Fl.W.**<br>period 60s<br>fl. 0.3s, ec. 59.7s | 137<br>**42** | **20** | White cupola, red bands on white round masonry tower, white dwelling; 98. | **Radiobeacon.** |
| 19036<br>*G 0672* | **Punta Jose Ignacio.** | 34° 50.8′ S<br>54° 37.9′ W | **Fl.W.**<br>period 2s<br>fl. 0.3s, ec. 1.7s | 105<br>**32** | **15** | White round stone tower, white cupola, red bands, dwelling; 82. | |
| 19040<br>*G 0676* | **Isla de Lobos.** | 35° 01.5′ S<br>54° 53.0′ W | **Fl.W.**<br>period 5s<br>fl. 0.5s, ec. 4.5s | 217<br>**66** | **23** | White cylindrical concrete tower, white cupola, red bands, dwelling; 194. | Red sector 250°-290° (over shoals E. of the island).<br>**Radiobeacon.** |
| | | | **F.R.** | 174<br>**53** | 2 | | |
| | BAHIA DE MALDONADO: | | | | | | |
| 19044<br>*G 0682* | **-Punta del Este.** | 34° 58.1′ S<br>54° 57.1′ W | **Fl.W.**<br>period 8s<br>fl. 0.5s, ec. 7.5s | 144<br>**44** | **21** | White cylindrical masonry tower, white cuoola, red bands; 82. | Signal station. |
| 19048<br>*G 0684* | - -W. breakwater, head. | 34° 57.6′ S<br>54° 57.0′ W | **Fl.R.**<br>period 5s<br>fl. 0.5s, ec. 4.5s | 24<br>**7** | 5 | Red metal framework tower; 26. | |
| 19056<br>*G 0683* | -Isla Gorriti. | 34° 57.6′ S<br>54° 58.2′ W | **Fl.G.**<br>period 5s<br>fl. 0.5s, ec. 4.5s | 30<br>**9** | 5 | White concrete tower; 16. | Visible 357°-097°. |
| 19064<br>*G 0687* | **Captain Curbelo Air Base** AVIATION LIGHT. | 34° 51.0′ S<br>55° 06.0′ W | **Al.Fl.W.G.**<br>period 5s | 141<br>**43** | W. **18**<br>G. **25** | White square masonry control tower, dwelling; 49. | |
| 19068<br>*G 0688* | Punta Negra. | 34° 54.2′ S<br>55° 15.6′ W | **Fl.W.**<br>period 5s<br>fl. 0.5s, ec. 4.5s | 56<br>**17** | 6 | Black tower; 13. | |
| 19076<br>*G 0689.1* | Piriapolis breakwater, head. | 34° 52.7′ S<br>55° 16.8′ W | **Fl.R.**<br>period 5s<br>fl. 0.5s, ec. 4.5s | 23<br>**7** | 5 | Red square metal tower; 30. | |
| 19080<br>*G 0690* | **Isla de Flores.** | 34° 56.8′ S<br>55° 55.9′ W | **Fl.(2)W.**<br>period 16s<br>fl. 0.3s, ec. 3.7s<br>fl. 0.3s, ec. 11.7s | 121<br>**37** | **19** | White cupola, red bands, on white cylindrical tower, white dwelling; 64. | Signal station.<br>**Radiobeacon.** |
| 19084<br>*G 0692* | **Carrasco Airport** AVIATION LIGHT. | 34° 50.4′ S<br>56° 01.6′ W | **Al.Fl.W.G.**<br>period 8s | 127<br>**39** | **17** | Control tower; 69. | **Aero Radiobeacon.** |

| (1) No. | (2) Name and Location | (3) Position | (4) Characteristic | (5) Height | (6) Range | (7) Structure | (8) Remarks |
|---|---|---|---|---|---|---|---|
| | | | **URUGUAY** | | | | |
| | PUERTO DEL BUCEO: | | | | | | |
| 19104<br>*G 0696* | -W. breakwater, head. | 34° 54.6′ S<br>56° 07.6′ W | **Fl.G.**<br>period 5s<br>fl. 0.5s, ec. 4.5s | 42<br>**13** | 4 | Green tower; 25. | |
| 19108<br>*G 0698* | -E. breakwater, head. | 34° 54.5′ S<br>56° 07.6′ W | **Fl.R.**<br>period 5s<br>fl. 0.5s, ec. 4.5s | 23<br>**7** | 4 | Red square tower; 13. | |
| 19112<br>*G 0699* | -Yacht Club. | 34° 54.6′ S<br>56° 07.8′ W | **Fl.W.**<br>period 5s<br>fl. 0.5s, ec. 4.5s | 131<br>**40** | 10 | Tower on yacht club. | |
| 19124<br>*G 0700* | **Punta Brava.** | 34° 56.1′ S<br>56° 09.7′ W | **Al.Fl.W.R.**<br>period 10s<br>fl. 0.2s, ec. 4.8s<br>fl. 0.2s, ec. 4.8s | 69<br>**21** | **15** | White cupola, red bands, on white stone tower, white dwelling; 62. | |
| | PUERTO DE MONTEVIDEO: | | | | | | |
| 19136<br>*G 0704* | -Sarandi, E. breakwater, head. | 34° 54.9′ S<br>56° 13.3′ W | **Fl.R.**<br>period 3s<br>fl. 0.3s, ec. 2.7s | 72<br>**22** | 8 | Red tower, white bands; 39. | Q.W. lights on tower 2.9 miles ENE. |
| 19140<br>*G 0706* | -Detached W. breakwater, SE. head. | 34° 54.8′ S<br>56° 13.6′ W | **Fl.G.**<br>period 3s<br>fl. 0.3s, ec. 2.7s | 72<br>**22** | 13 | Green tower, white bands; 49. | |
| 19144<br>*G 0707* | -NW. head. | 34° 54.2′ S<br>56° 13.9′ W | **Fl.R.**<br>period 5s<br>fl. 0.5s, ec. 4.5s | 30<br>**9** | 5 | Red tower. | |
| 19148<br>*G 0710* | -Muelle de Escala, outer harbor, NE. corner of pier. | 34° 54.2′ S<br>56° 13.0′ W | **Fl.R.**<br>period 5s<br>fl. 0.5s, ec. 4.5s | 32<br>**10** | 5 | Red framework structure; 7. | |
| 19152<br>*G 0709* | --SW. end. | 34° 54.3′ S<br>56° 13.2′ W | **Fl.R.**<br>period 5s<br>fl. 0.5s, ec. 4.5s | 33<br>**10** | 5 | Red metal framework tower; 19. | |
| 19156<br>*G 0712* | -S. side of W. entrance to inner harbor, end of Mole “A". | 34° 54.1′ S<br>56° 12.9′ W | **Fl.R.**<br>period 5s<br>fl. 0.5s, ec. 4.5s | 26<br>**8** | 5 | Red tower. | Signal station and storm signals near base of pier. |
| 19160<br>*G 0714* | -Head of Espigon “A", N. side of W. entrance to inner harbor (W. arm of Dique de Cintura). | 34° 54.0′ S<br>56° 12.9′ W | **Fl.G.**<br>period 5s<br>fl. 0.5s, ec. 4.5s | 26<br>**8** | 5 | Green tower. | |
| 19164<br>*G 0715* | --"B" (E. arm of Dique de Cintura). | 34° 53.9′ S<br>56° 12.5′ W | **Fl.G.**<br>period 5s<br>fl. 0.5s, ec. 4.5s | 26<br>**8** | 5 | Green tower. | |
| 19168<br>*G 0718* | -Espigon F, E. side of N. entrance. | 34° 53.6′ S<br>56° 12.1′ W | **Fl.R.**<br>period 5s<br>fl. 0.5s, ec. 4.5s | 26<br>**8** | 5 | Red tower. | |
| 19169<br>*G 0721* | -Darsena La Teja Range beacon, front. | 34° 54.5′ S<br>56° 12.7′ W | **Fl.W.**<br>period 3.5s<br>fl. 1.5s, ec. 2s | | | On building. | |
| 19169.1<br>*G 0721.1* | --Rear, 133 meters 157°37′ from front. | 34° 54.6′ S<br>56° 12.7′ W | **Fl.W.**<br>period 3.5s<br>fl. 1.5s, ec. 2s | | | On building. | |
| 19172<br>*G 0722* | -Darsena A.N.C.A.P., S. Quay, outer end. | 34° 52.8′ S<br>56° 13.9′ W | **Fl.G.**<br>period 6s | 30<br>**9** | 5 | Black tower. | |
| 19184<br>*G 0702* | **-El Cerro.** | 34° 53.3′ S<br>56° 15.6′ W | **Fl.(3)W.**<br>period 10s<br>fl. 0.4s, ec. 1.6s<br>fl. 0.4s, ec. 1.6s<br>fl. 0.4s, ec. 5.6s | 486<br>**148** | **19** | White round masonry tower on roof of fort; 26. | |

| (1) No. | (2) Name and Location | (3) Position | (4) Characteristic | (5) Height | (6) Range | (7) Structure | (8) Remarks |
|---|---|---|---|---|---|---|---|
| | | | **URUGUAY** | | | | |
| 19196<br>*G 0736* | La Panela. | 34° 55.0′ S<br>56° 26.8′ W | **Fl.(4)W.**<br>period 10s<br>fl. 0.5s, ec. 1s<br>fl. 0.5s, ec. 1s<br>fl. 0.5s, ec. 1s<br>fl. 0.5s, ec. 5s | 57<br>**17** | 9 | White fiberglass tower, red bands, concrete base. | |
| 19200<br>*G 0740* | El Arriero. | 34° 47.8′ S<br>56° 24.9′ W | **Fl.R.**<br>period 5s | 30<br>**9** | 5 | Red metal tower, concrete base. | |
| 19228<br>*G 0746* | -Rio Rosario. | 34° 26.1′ S<br>57° 21.3′ W | **Fl.R.**<br>period 5s<br>fl. 0.5s, ec. 4.5s | 33<br>**10** | 5 | Red metal framework tower. | Safe water buoy showing L.Fl.W. 10s marks outer end of channel. |
| 19232<br>*G 0744* | - -N. side of entrance. | 34° 25.8′ S<br>57° 21.0′ W | **Fl.G.**<br>period 5s<br>fl. 0.5s, ec. 4.5s | 23<br>**7** | 5 | Green tower; 23. | |
| 19240<br>*G 0748* | -Puerto Sauce breakwater, head. | 34° 26.5′ S<br>57° 27.1′ W | **Fl.R.**<br>period 5s<br>fl. 0.5s, ec. 4.5s | 20<br>**6** | 8 | Red tower. | |
| 19253<br>*G 0754.6* | Arroyo Riachuelo, E. mole. | 34° 27.4′ S<br>57° 43.9′ W | **Fl.R.**<br>period 5s<br>fl. 0.5s, ec. 4.5s | 23<br>**7** | 4 | Red tower. | |
| 19254<br>*G 0754.4* | -W. mole. | 34° 27.4′ S<br>57° 44.0′ W | **Fl.G.**<br>period 5s<br>fl. 0.5s, ec. 4.5s | 23<br>**7** | 4 | Green tower. | |
| 19257<br>*G 0754* | -N. end of channel. | 34° 27.2′ S<br>57° 44.0′ W | **Fl.W.**<br>period 5s<br>fl. 0.5s, ec. 4.5s | 26<br>**8** | 5 | White tower on piles; 7. | |
| 19258<br>*G 0755* | **- Real San Carlos Radio Antenna.** | 34° 26.4′ S<br>57° 51.5′ W | **Fl.W.R.** | 384<br>**117** | W. **25**<br>R. **15** | | |
| | -Puerto de Colonia: | | | | | | |
| 19260<br>*G 0756* | - -SW. angle of plaza. | 34° 28.5′ S<br>57° 51.0′ W | **Fl.R.**<br>period 9s<br>fl. 0.9s, ec. 8.1s | 112<br>**34** | 8 | White cupola, red bands, on white cylindrical masonry tower, dwelling; 88. | |
| 19264<br>*G 0760* | - -Santa Rita mole, head. | 34° 28.0′ S<br>57° 51.3′ W | **Fl.R.**<br>period 4.5s<br>fl. 0.5s, ec. 4s | 13<br>**4** | 3 | Red tower. | |
| | RIO DE LA PLATA: | | | | | | |
| | -Puerto de Colonia: | | | | | | |
| 19268<br>*G 0759* | - -Breakwater, head. | 34° 28.7′ S<br>57° 50.8′ W | **Fl.G.**<br>period 5s<br>fl. 0.5s, ec. 4.5s | 33<br>**10** | 5 | Green tower on base; 18. | |
| 19272<br>*G 0757* | - -NE. end of detached breakwater. | 34° 28.6′ S<br>57° 50.2′ W | **Fl.G.**<br>period 5s<br>fl. 0.5s, ec. 4.5s | 26<br>**8** | 5 | Green square metal tower. | |
| 19276<br>*G 0758* | - -W. extremity of detached breakwater. | 34° 28.9′ S<br>57° 50.8′ W | **Fl.W.**<br>period 5s<br>fl. 0.5s, ec. 4.5s | 25<br>**8** | 5 | Red square metal tower; 16. | Numerous lighted buoys shown above Colonia. |
| 19280<br>*G 0762* | -Isla Farallon. | 34° 29.1′ S<br>57° 55.1′ W | **Fl.(2)W.**<br>period 10s<br>fl. 0.2s, ec. 2.3s<br>fl. 0.2s, ec. 7.3s | 86<br>**26** | 10 | White cupola, red bands, on white cylindrical masonry tower, dwelling; 79. | |
| 19281 | -Beacon ODAS. | 34° 37.7′ S<br>57° 55.4′ W | **Fl.Y.**<br>period 4s<br>fl. 0.2s, ec. 3.8s | 27<br>**8** | | SPECIAL<br>Y, topmark. | |
| 19284<br>*G 0789* | -Piedra Diamante Barra San Pedro. | 34° 25.5′ S<br>57° 57.7′ W | **L.Fl.(2)W.**<br>period 6s | 60<br>**18** | 10 | Conical concrete beacon, metal base. | |

| (1) No. | (2) Name and Location | (3) Position | (4) Characteristic | (5) Height | (6) Range | (7) Structure | (8) Remarks |
|---|---|---|---|---|---|---|---|
| | | | **URUGUAY** | | | | |
| 19287<br>*G 0764* | -Rio San Juan. | 34° 16.5′ S<br>57° 58.9′ W | **Fl.G.**<br>period 5s<br>fl. 0.5s, ec. 4.5s | 16<br>**5** | 5 | White metal tower; 16. | F.W. (occas.) light on tower 0.3 mile SSW. |
| 19290 | -Punta Conchillas. | 34° 12.4′ S<br>58° 04.6′ W | **Fl.R.**<br>period 5s<br>fl. 0.5s, ec. 4.5s | | 4 | | |
| 19292<br>*G 0791* | -Isla Martin Garcia. | 34° 11.4′ S<br>58° 15.5′ W | **Fl.(2)Y.**<br>period 10s<br>fl. 0.5s, ec. 1s<br>fl. 0.5s, ec. 8s | 33<br>**10** | 6 | Yellow square metal beacon; 33. | |
| 19296<br>*G 0766* | --Puerto de Carmelo, S. dyke, head. | 34° 00.7′ S<br>58° 17.9′ W | **Fl.R.**<br>period 5s<br>fl. 0.5s, ec. 4.5s | 20<br>**6** | 5 | Red metal framework tower. | |
| 19300<br>*G 0767* | ---N. breakwater, head. | 34° 00.5′ S<br>58° 18.1′ W | **Fl.G.**<br>period 5s<br>fl. 0.5s, ec. 4.5s | 20<br>**6** | 5 | Green framework tower. | |
| 19302<br>*G 0768.5* | --Water intake. | 34° 00.4′ S<br>58° 18.5′ W | **Fl.Y.**<br>period 3s<br>fl. 0.3s, ec. 2.7s | 6<br>**2** | | SPECIAL<br>Y, beacon, topmark. | |
| 19304<br>*G 0768* | --N. side of river mouth near root of N. breakwater. | 34° 00.6′ S<br>58° 17.7′ W | **Fl.G.**<br>period 5s<br>fl. 0.5s, ec. 4.5s | 10<br>**3** | 5 | Green metal framework tower. | |
| | PUERTO DE NUEVA PALMIRA: | | | | | | |
| 19305<br>*G 0771* | -S. pier, S. end. | 33° 53.1′ S<br>58° 25.4′ W | **Fl.W.R.**<br>period 5s<br>fl. 0.5s, ec. 4.5s | 33<br>**10** | W. 11<br>R. 8 | Red metal framework tower, black bands; 20. | R. 342°-021°, W.-180°. FR on platform 1.7M N. |
| 19306<br>*G 0772* | -N. pier, N. end. | 33° 52.7′ S<br>58° 25.4′ W | **Fl.G.**<br>period 5s<br>fl. 0.5s, ec. 4.5s | 26<br>**8** | 5 | Green tower; 11. | |
| 19307<br>*G 0773* | -Dolphin, 100 meters N. of N. pier. | 33° 52.7′ S<br>58° 25.4′ W | **Fl.Y.**<br>period 4s<br>fl. 0.3s, ec. 3.7s | | 5 | | |
| 19307.5<br>*G 0774* | -Darsena Higueritas, S. breakwater, head. | 33° 52.4′ S<br>58° 25.2′ W | **Fl.R.**<br>period 5s<br>fl. 0.5s, ec. 4.5s | 13<br>**4** | 5 | Red square tower; 10. | |
| | | | **ARGENTINA** | | | | |
| | RIO DE LA PLATA: | | | | | | |
| 19308<br>*G 0812* | *-PRACTICOS RECALADA LIGHTSHIP.* | 35° 06.5′ S<br>55° 57.9′ W | **Fl.(2)W.**<br>period 12s<br>fl. 1s, ec. 7s | 75<br>**23** | 12 | Orange funnel on white superstructure, orange hull, two masts, marked “DE-15 RECALADA”. | Fog signal 1 bl. ev. 30s.<br>Radio station.<br>Pilot station F.W.R. (vert.) lights shown from stack. |
| | -RACON | | **Z(– – • •)** | | | | |
| 19316<br>*G 0896* | -Atalaya. | 35° 01.2′ S<br>57° 32.1′ W | **Fl.W.**<br>period 6s<br>fl. 0.5s, ec. 5.5s | 64<br>**20** | 10 | Triangular tower; 102. | |
| 19320<br>*G 0872* | -La Plata breakwater, E. beacon., Km. 7,700. | 34° 48.0′ S<br>57° 51.6′ W | **Q.(6)G.+L.Fl.W.**<br>period 10s | 26<br>**8** | 5 | PORT (B)<br>G, tower, topmark. | |
| 19324<br>*G 0874* | --Breakwater, west beacon, Km 7,700. | 34° 47.9′ S<br>57° 51.7′ W | **Q.(6)R.+L.Fl.W.**<br>period 10s | 26<br>**8** | 5 | STARBOARD (B)<br>R, tower, topmark. | |
| 19328<br>*G 0877* | --Beacon, Km. 6,600. | 34° 48.5′ S<br>57° 52.0′ W | **Fl.(4)R.**<br>period 10s | 26<br>**8** | 2 | STARBOARD (B)<br>R, tower, topmark. | |
| 19332<br>*G 0876* | ---Km. 6,600. | 34° 48.5′ S<br>57° 51.9′ W | **Fl.(4)G.**<br>period 10s | 26<br>**8** | 2 | PORT (B)<br>G, tower, topmark. | |

| (1) No. | (2) Name and Location | (3) Position | (4) Characteristic | (5) Height | (6) Range | (7) Structure | (8) Remarks |
|---|---|---|---|---|---|---|---|
| | | | **ARGENTINA** | | | | |
| | -Puerto la Plata: | | | | | | |
| 19336<br>*G 0878* | ---Km. 5,360. | 34° 49.1′ S<br>57° 52.2′ W | **Fl.(4)G.**<br>period 10s | 26<br>**8** | 2 | PORT (B)<br>G, tower, topmark. | |
| 19340<br>*G 0879* | ---Km. 5,360. | 34° 49.1′ S<br>57° 52.3′ W | **Fl.(4)R.**<br>period 10s | 26<br>**8** | 2 | STARBOARD (B)<br>R, tower, topmark. | |
| 19344<br>*G 0880* | ---Km. 4,540. | 34° 49.5′ S<br>57° 52.4′ W | **Fl.(4)G.**<br>period 10s | 26<br>**8** | 2 | PORT (B)<br>G, tower, topmark. | |
| 19348<br>*G 0881* | ---Km. 4,540. | 34° 49.5′ S<br>57° 52.5′ W | **Fl.(4)R.**<br>period 10s | 26<br>**8** | 2 | STARBOARD (B)<br>R, tower, topmark. | |
| 19350<br>*G 0882* | ---Km. 2,505, W. side of channel. | 34° 50.9′ S<br>57° 53.3′ W | **Fl.(3)R.**<br>period 9s<br>fl. 0.8s, ec. 1.2s<br>fl. 0.8s, ec. 1.2s<br>fl. 0.8s, ec. 4.2s | 27<br>**8** | 2 | STARBOARD (B)<br>R, tower, topmark. | |
| 19351<br>*G 882.5* | --Guard post No. "4". | 34° 50.8′ S<br>57° 53.7′ W | **Fl.W.**<br>period 1.5s<br>fl. 0.5s, ec. 1s | 10<br>**3** | 4 | Concrete lookout tower. | |
| 19360<br>*G 0883.2* | --Beacon, Km. 1,300, W. side of Gran Dock entrance. | 34° 51.1′ S<br>57° 53.3′ W | **Fl.(3)R.**<br>period 9s<br>fl. 0.8s, ec. 1.2s<br>fl. 0.8s, ec. 1.2s<br>fl. 0.8s, ec. 4.2s | 28<br>**9** | 2 | STARBOARD (B)<br>R, tower, topmark. | |
| 19361<br>*G 0883* | ---Km. 1,300, E. side of Gran Dock entrance. | 34° 51.1′ S<br>57° 53.3′ W | **Fl.(3)G.**<br>period 9s<br>fl. 0.8s, ec. 1.2s<br>fl. 0.8s, ec. 1.2s<br>fl. 0.8s, ec. 4.2s | 28<br>**9** | 2 | PORT (B)<br>G, tower, topmark. | |
| 19368<br>*G 0871* | --La Toma. | 34° 49.1′ S<br>57° 53.7′ W | **Iso.W.**<br>period 2s | | 6 | Water intake tower. | |
| 19372<br>*G 0865* | -Tower Difusora, No. "1". | 34° 43.4′ S<br>58° 10.0′ W | **L.Fl.W.**<br>period 6s<br>fl. 2s, ec. 4s | | | Concrete tower. | |
| 19373<br>*G 0864* | -Toma Ducilo. | 34° 43.3′ S<br>58° 11.2′ W | **Fl.W.**<br>period 4.3s<br>fl. 0.3s, ec. 4s | | | Water intake tower. | |
| 19374<br>*G 0861.6* | -Toma Bernal. | 34° 41.0′ S<br>58° 13.6′ W | **L.Fl.Y.**<br>period 6s<br>fl. 2s, ec. 4s | | 5 | Concrete tower. | |
| 19375<br>*G 0861.8* | -Tower, 0.33 mile NE. of Quilmes Marina breakwater. | 34° 41.9′ S<br>58° 13.5′ W | **L.Fl.Y.**<br>period 6s<br>fl. 2s, ec. 4s | | | Concrete tower. | |
| 19376<br>*G 0862* | -Quilmes Marina, N. breakwater. | 34° 42.1′ S<br>58° 13.8′ W | **Fl.R.**<br>period 4s<br>fl. 0.4s, ec. 3.6s | 16<br>**5** | 5 | | |
| 19377<br>*G 0862.2* | --S. breakwater. | 34° 42.1′ S<br>58° 13.8′ W | **Fl.G.**<br>period 4s<br>fl. 0.4s, ec. 3.6s | 16<br>**5** | 5 | | |
| | -Buenos Aires:--Puerto Nuevo: | | | | | | |
| 19380<br>*G 0834* | ---Darsena Norte, N. side. | 34° 35.7′ S<br>58° 21.9′ W | **Fl.(3)R.**<br>period 12s<br>fl. 0.5s, ec. 1.5s<br>fl. 0.5s, ec. 1.5s<br>fl. 0.5s, ec. 7.5s | 26<br>**8** | | | |
| 19382<br>*G 0836* | ---Narsena Norte, S. side. | 34° 35.8′ S<br>58° 21.9′ W | **Fl.(3)G.**<br>period 12s<br>fl. 0.5s, ec. 1.5s<br>fl. 0.5s, ec. 1.5s<br>fl. 0.5s, ec. 7.5s | 26<br>**8** | | | |

| (1) No. | (2) Name and Location | (3) Position | (4) Characteristic | (5) Height | (6) Range | (7) Structure | (8) Remarks |
|---|---|---|---|---|---|---|---|
| | | | **ARGENTINA** | | | | |
| 19384<br>*G 0828* | ---Km. 0.9, S. end, outer detached breakwater. | 34° 35.6′ S<br>58° 21.3′ W | **Fl.(2)R.**<br>period 8s<br>fl. 0.5s, ec. 1s<br>fl. 0.5s, ec. 6s | 46<br>**14** | 8 | Red quadrangular tower. | |
| | ---RACON | | **K(– • –)** | | 3 | | |
| 19388<br>*G 0840* | ---Outer detached breakwater, N. end, Km. 3.2 of new port. | 34° 34.5′ S<br>58° 22.2′ W | **Fl.R.**<br>period 3s<br>fl. 0.3s, ec. 2.7s | 40<br>**12** | | Red framework tower. | |
| 19401<br>*G 0845* | ---Sports Complex. | 34° 37.2′ S<br>58° 20.7′ W | **Fl.W.**<br>period 4s<br>fl. 0.5s, ec. 3.5s | | 6 | Black tower. | |
| 19401.5<br>*G 0851* | -Cabecera Muella, head. | 34° 37.9′ S<br>58° 19.9′ W | **Q.W.** | 6<br>**2** | 4 | N. CARDINAL<br>BY, beacon, topmark. | 2 pairs Fl.W. range lights for approach on either side of pier. |
| 19401.7<br>*G 0851.3* | -E. breakwater, head. | 34° 37.9′ S<br>58° 19.8′ W | **Fl.Y.**<br>period 2s | | | | |
| 19401.8<br>*G 0851.5* | -W. breakwater, head. | 34° 37.9′ S<br>58° 20.1′ W | **Fl.Y.**<br>period 2s | | | | |
| 19402<br>*G 0848.5* | -Darsena de Inflamables. | 34° 38.1′ S<br>58° 20.4′ W | **Fl.R.**<br>period 7s<br>fl. 1s, ec. 6s | 20<br>**6** | | | E. cardinal beacon V.Q.(3)W. 5s on pier head 150 meters N. Q.(3)G. 10s 13m 8M 380 meters ENE. |
| 19402.2 | -Darsena de Inflamables. E. side of entrance. | 34° 38.0′ S<br>58° 20.3′ W | **Fl.G.**<br>period 7s<br>fl. 1s, ec. 6s | 24<br>**7** | | | |
| | -Canal Emilio Mitre: | | | | | | |
| 19402.3<br>*G 0793* | --No. "7". | 34° 31.3′ S<br>58° 19.6′ W | **Fl.(5)Y.**<br>period 13s<br>fl. 0.5s, ec. 1.5s<br>fl. 0.5s, ec. 1.5s<br>fl. 0.5s, ec. 1.5s<br>fl. 0.5s, ec. 1.5s<br>fl. 0.5s, ec. 4.5s | 26<br>**8** | | SPECIAL<br>Y, beacon, topmark. | |
| 19402.4<br>*G 0794* | - El Marciano Tower. | 34° 31.8′ S<br>58° 21.6′ W | **Fl.(2)W.**<br>period 10s<br>fl. 0.5s, ec. 1s<br>fl. 0.5s, ec. 8s | 26<br>**8** | 2 | Red and white structure on 4 posts. | |
| 19402.6<br>*G 0854* | -Water intake. | 34° 32.7′ S<br>58° 25.1′ W | **L.Fl.W.**<br>period 6s<br>fl. 2s, ec. 4s | 34<br>**10** | | Dark gray octagonal tower; 10. | |
| 19402.7<br>*G 0860* | -San Isidro, pier, head. | 34° 27.0′ S<br>58° 30.3′ W | **Fl.G.**<br>period 3s | | | White column, yellow bands, red daymarks. | |
| 19402.8<br>*G 0860.2* | --Rio Lujan, entrance. | 34° 26.9′ S<br>58° 30.5′ W | **Fl.R.**<br>period 5s<br>fl. 1s, ec. 4s | 47<br>**14** | 8 | Metal tower, red daymarks; 31. | |
| 19403<br>*G 0900* | **Punta Piedras.** | 35° 26.9′ S<br>57° 08.0′ W | **Fl.W.**<br>period 9s<br>fl. 0.5s, ec. 8.5s | 148<br>**45** | **15** | White truncated pyramidal tower, orange bands; 102. | |
| 19404<br>*G 0901* | Rio Salado, N. side of entrance. | 35° 44.7′ S<br>57° 22.0′ W | **Fl.W.**<br>period 8s<br>fl. 0.5s, ec. 7.5s | 34<br>**10** | 7 | Orange pyramidal tower; 20. | |
| 19406<br>*G 0903* | -San Clemente del Tuyu. | 36° 19.0′ S<br>56° 47.0′ W | **Fl.R.**<br>period 5s<br>fl. 0.5s, ec. 4.5s | 26<br>**8** | 6 | Black column on platform; 26. | |
| 19408<br>*G 0902* | Rio Ajo. | 36° 19.8′ S<br>56° 54.6′ W | **Fl.W.**<br>period 8.5s | 16<br>**5** | 4 | Wooden column; 16. | |
| 19412<br>*G 0905* | Toledo. | 36° 17.5′ S<br>56° 46.9′ W | **Fl.G.**<br>period 5.5s<br>fl. 0.5s, ec. 5s | 18<br>**5** | 5 | Triangular pyramidal tower. | |

| (1) No. | (2) Name and Location | (3) Position | (4) Characteristic | (5) Height | (6) Range | (7) Structure | (8) Remarks |
|---|---|---|---|---|---|---|---|
| | | | **ARGENTINA** | | | | |
| 19420 *G 0904* | **Cabo San Antonio.** | 36° 18.5′ S 56° 46.4′ W | **Fl.W.** period 17s fl. 1.4s, ec. 15.6s | 207 **63** | **28** | Black truncated pyramidal tower, white bands, dwelling; 190. | Emergency light Fl.(3)W. 30s 9M, visible 160°-300°. |
| 19421 *G 0905.5* | Cabo San Antonio, leading light. | 36° 18.2′ S 56° 46.2′ W | **Fl.W.** period 3.5s fl. 0.5s, ec. 3s | 55 **17** | 6 | Prismatic triangular tower, three white bands; 43. | |
| 19422 *G 0904.3* | -Dos Bocas. | 36° 19.0′ S 56° 46.0′ W | **Fl.W.** period 5s fl. 0.5s, ec. 4.5s | 98 **30** | 4 | Wooden mast; 16. | |
| 19424 *G 0908* | **Punta Medanos.** | 36° 53.0′ S 56° 40.5′ W | **Fl.(5)W.** period 40s fl. 1.5s, ec. 4.5s fl. 1.5s, ec. 4.5s fl. 1.5s, ec. 4.5s fl. 1.5s, ec. 4.5s fl. 1.5s, ec. 14.5s | 223 **68** | **18** | Black truncated pyramidal metal tower, dwelling; 194. | Emergency light. |
| 19428 *G 0910* | **Querandi.** | 37° 28.0′ S 57° 06.9′ W | **Fl.(5)W.** period 26s fl. 1s, ec. 3s fl. 1s, ec. 3s fl. 1s, ec. 3s fl. 1s, ec. 3s fl. 1s, ec. 9s | 213 **65** | **18** | Black truncated conical concrete tower, white bands, dwelling; 177. | Emergency light Fl.(4)W. 60s. |
| 19432 *G 0912* | **Mar Chiguita.** | 37° 46.3′ S 57° 26.5′ W | **Fl.(2)W.** period 15s fl. 1s, ec. 3s fl. 1s, ec. 10s | 73 **22** | **15** | Black concrete framework tower, yellow bands; 62. | |
| | MAR DEL PLATA: | | | | | | |
| 19436 *G 0915* | -Cabo Corrientes. | 38° 01.1′ S 57° 31.5′ W | **Fl.W.** period 10s fl. 0.2s, ec. 9.8s | 246 **75** | 10 | Lookout tower, terrace; 189. | |
| 19436.5 *G 0916* | -N. breakwater, head. | 38° 02.3′ S 57° 31.3′ W | **Fl.R.** period 3s fl. 0.3s, ec. 2.7s | 51 **16** | 5 | Red prismatic triangular metal framework tower, hut; 25. | |
| 19437 *G 0917* | -S. breakwater, head. | 38° 02.4′ S 57° 31.0′ W | **Fl.G.** period 3s fl. 0.3s, ec. 2.7s | 59 **18** | 6 | Green triangular tower; 25. | |
| 19456 *G 0918* | -Interior Range, front. | 38° 02.8′ S 57° 32.3′ W | **Fl.G.** period 3.5s fl. 1.5s, ec. 2s | 107 **33** | 4 | Black truncated pyramidal tower, yellow band; 84. | |
| 19460 *G 0918.1* | - -Rear, 700 meters 238°20′ from front. | 38° 03.0′ S 57° 32.7′ W | **Iso. W.** period 8s | 126 **38** | **24** | Black prismatic tower, orange square; 23. | Visible 234°30′-244°. |
| 19464 *G 0920* | -Inner breakwater. | 38° 02.5′ S 57° 32.0′ W | **Fl.R.** period 5s fl. 0.5s, ec. 4.5s | 56 **17** | 5 | Red column; 7. | |
| 19465 *G 0919* | -Submarine Dock Range, front. | 38° 02.2′ S 57° 32.0′ W | **Q.R.** | 16 **5** | 7 | Red triangle on white rectangle, on lantern. | |
| 19466 *G 0919.1* | - -Rear, 60 meters 317° from front. | 38° 02.2′ S 57° 32.0′ W | **Q.R.** | 39 **12** | 7 | Red triangle on white square, on building. | |
| 19468 *G 0917.7* | -Abrigo breakwater. | 38° 02.3′ S 57° 31.7′ W | **Fl.R.** period 4s fl. 1s, ec. 3s | 25 **8** | 5 | Cylindrical tower, red and white checkers; 11. | |
| 19472 *G 0913* | **Punta Mogotes.** | 38° 05.5′ S 57° 32.6′ W | **Fl.W.** period 10s | 180 **55** | **25** | White truncated conical tower, red band, red dwellings; 116. | Visible 026°-216°. Emergency light Fl.W. 10s 20M. **Radiobeacon.** |
| 19475 *G 0922* | Miramar. | 38° 16.6′ S 57° 50.0′ W | **Fl.W.** period 5s fl. 0.5s, ec. 4.5s | 256 **78** | 12 | White concrete tower at base of black water tower, white base, on building; 5. | |

| (1) No. | (2) Name and Location | (3) Position | (4) Characteristic | (5) Height | (6) Range | (7) Structure | (8) Remarks |
|---|---|---|---|---|---|---|---|
| | | | **ARGENTINA** | | | | |
| 19480 *G 0926* | **Quequen.** | 38° 34.0′ S 58° 41.3′ W | **Fl.(2)W.** period 15s fl. 0.5s, ec. 3.3s fl. 0.5s, ec. 10.7s | 207 **63** | **26** | Black truncated conical concrete tower, white band; 112. | Emergency light Fl.(2)W. 15s 19M. |
| 19484 *G 0930* | -N. breakwater, head. | 38° 34.9′ S 58° 41.7′ W | **Fl.R.** period 4s | 26 **8** | 6 | Red concrete tower, square base; 10. | |
| 19488 *G 0928* | -S. breakwater, head. | 38° 35.1′ S 58° 41.5′ W | **Fl.G.** period 6s fl. 1.5s, ec. 4.5s | 36 **11** | 5 | Black tower, yellow bands; 20. | |
| 19496 *G 0928.19* | -Range, front. | 38° 35.0′ S 58° 41.7′ W | **Fl.G.** period 3s | 23 **7** | 4 | Triangular orange tower; 6. | |
| 19497 *G 0928.2* | --Rear, about 33 meters 134°42′ from front. | 38° 35.0′ S 58° 41.7′ W | **Fl.(2)G.** period 4s | 26 **8** | 3 | Orange cylindrical tower on truncated conical base; 9. | |
| 19501 *G 0932.6* | -Segunda, on S. breakwater. | 38° 34.9′ S 58° 41.9′ W | **Q.G.** | 39 **12** | 7 | Black metal tower. | Visible 280°-296°. |
| 19504 *G 0932* | -Entrance Range, front, on S. breakwater. | 38° 34.9′ S 58° 42.1′ W | **Fl.G.** period 3s | 23 **7** | 4 | White truncated conical tower, red band; 20. | |
| 19508 *G 0932.1* | --Rear, atop factory roof, 919 meters 293° from front. | 38° 34.7′ S 58° 42.6′ W | **Iso. W.** period 3s | 141 **43** | 7 | Tower, red triangular daymark, point down. | |
| 19516 *G 0934* | -Second Range (Enfilacon Escollere), front. | 38° 35.1′ S 58° 41.6′ W | **Q.R.** | 30 **9** | 4 | Black column, yellow bands, on black and yellow concrete base; 14. | |
| 19520 *G 0934.1* | --Rear, about 59 meters 134°42′ from front. | 38° 35.1′ S 58° 41.6′ W | **Iso.W.** period 2s | 43 **13** | 6 | Black cylindrical tower, red bands, on truncated conical base; 20. | |
| 19524 *G 0935* | -Inner Range (Enfilacion del Fondo), front. | 38° 34.5′ S 58° 42.4′ W | **Fl.R.** period 3s fl. 0.5s, ec. 2.5s | 75 **23** | 9 | Rectangular checkered daymark, red upper left and lower right, yellow upper right and lower left on grain loader. | Visible 4° each side of range line. |
| 19528 *G 0935.1* | -Rear, about 366 meters 314°42′ from front, on grain elevator. | 38° 34.3′ S 58° 42.6′ W | **Fl.W.** period 1.5s fl. 0.5s, ec. 1s | 79 **24** | 6 | White rectangle, red bands on grain distributor. | Visible 4° each side of range line. |
| 19532 *G 0938* | -Espigon Este. | 38° 34.7′ S 58° 42.1′ W | **Fl.R.** period 5s fl. 1s, ec. 4s | 40 **12** | | Red metal structure; 17. | |
| 19536 *G 0942* | **Balneario Claromeco.** | 38° 51.3′ S 60° 03.1′ W | **Fl.(2+1)W.** period 30s fl. 0.3s, ec. 3.4s fl. 0.3s, ec. 11s fl. 0.3s, ec. 14.7s | 230 **70** | **26** | Concrete tower, white and black bands; 177. | Reserve light range 11M. |
| | BAHIA BLANCA: | | | | | | |
| 19540 *G 0986* | **-Recalada.** | 38° 59.5′ S 61° 15.6′ W | **Fl.W.** period 9s fl. 0.5s, ec. 8.5s | 245 **75** | **28** | Round tower, red and white bands; 220. | **Radiobeacon.** |
| 19547 *G 0989* | -Tide gauge. | 39° 08.9′ S 61° 43.3′ W | **Fl.(2)W.** period 10s fl. 1s, ec. 1s fl. 1s, ec. 7s | 52 **16** | 3 | Yellow round metal tower. | |
| 19550 *G 0991* | -Punta Tejada. | 38° 59.1′ S 61° 49.0′ W | **Fl.W.** period 5s fl. 1s, ec. 4s | 52 **16** | 10 | Metal tower, black and white circular daymarks; 33. | |
| 19552 *G 0993* | -Chica. | 38° 58.0′ S 61° 53.7′ W | **L.Fl.W.** period 10s fl. 2s, ec. 8s | 54 **16** | 7 | Yellow framework tower, black bands; 51. | |
| 19554 *G 0994* | -Tripode. | 38° 57.2′ S 61° 56.3′ W | **Fl.(2)W.** period 10s fl. 0.5s, ec. 1s fl. 0.5s, ec. 8s | 92 **28** | | Pyramidal metal tower white bands; 34. | |

| (1) No. | (2) Name and Location | (3) Position | (4) Characteristic | (5) Height | (6) Range | (7) Structure | (8) Remarks |
|---|---|---|---|---|---|---|---|
| | | | **ARGENTINA** | | | | |
| 19560<br>*G 1000* | --Puerto Rosales breakwater. | 38° 55.8′ S<br>62° 04.3′ W | **Fl.R.**<br>period 3s<br>fl. 0.3s, ec. 2.7s | | 6 | Metal cylindrical tower; 21. | |
| | -Puerto Belgrano: | | | | | | |
| 19564<br>*G 1004* | --E. mole, head, entrance to outer basin. | 38° 54.1′ S<br>62° 06.0′ W | **Fl.(2)R.**<br>period 5s<br>fl. 0.3s, ec. 0.7s<br>fl. 0.3s, ec. 3.7s | 25<br>**8** | 6 | Truncated pyramidal tower; 10. | |
| 19568<br>*G 1006* | --S.W. breakwater, extension, head. | 38° 54.3′ S<br>62° 06.0′ W | **Fl.(2)G.**<br>period 5s<br>fl. 0.3s, ec. 0.7s<br>fl. 0.3s, ec. 3.7s | 24<br>**7** | 7 | Truncated pyramidal tower; 13. | |
| 19572<br>*G 1008* | --W. mole, head, entrance to outer basin. | 38° 54.1′ S<br>62° 06.1′ W | **Iso.G.**<br>period 2s | 25<br>**8** | 6 | Square framework tower; 13. | |
| | -Puerto Ingeniero White: | | | | | | |
| 19572.2<br>*G 1010* | --No. “1". | 38° 48.3′ S<br>62° 14.7′ W | **Oc.R.**<br>period 10s<br>lt. 6s, ec. 4s | 9<br>**3** | 5 | Metal structure. | |
| 19572.4<br>*G 1010.2* | ---"2". | 38° 48.5′ S<br>62° 15.1′ W | **Oc.G.**<br>period 10s<br>lt. 6s, ec. 4s | 9<br>**3** | 5 | Metal structure. | |
| 19572.6<br>*G 1010.4* | ---"3". | 38° 48.5′ S<br>62° 14.4′ W | **Iso.R.**<br>period 2s | 9<br>**3** | 5 | Metal structure. | |
| 19572.8<br>*G 1010.6* | ---"4". | 38° 48.7′ S<br>62° 14.1′ W | **Q.R.** | 9<br>**3** | 5 | Metal structure. | |
| 19573<br>*G 1012.4* | --SE. jetty. | 38° 47.9′ S<br>62° 15.3′ W | **Fl.R.**<br>period 1.5s<br>fl. 0.5s, ec. 1s | 19<br>**6** | | Black quadrangular iron tower; 6. | |
| 19573.1<br>*G 1012.6* | --NW. jetty. | 38° 47.8′ S<br>62° 15.5′ W | **F.R.** | 29<br>**9** | | Black iron structure on hut; 13. | Private light. |
| 19574<br>*G 1013.4* | --Grain elevator jetty No. “9". | 38° 47.6′ S<br>62° 15.7′ W | **F.R.** | | | Metal column; 5. | Private light. |
| 19575<br>*G 1013.44* | ---Central pier, head, No. “3". | 38° 47.6′ S<br>62° 15.8′ W | **F.R.** | | | Metal column; 5. | Private light. |
| 19576<br>*G 1013.46* | ---No. “7". | 38° 47.6′ S<br>62° 15.9′ W | **F.R.** | | | Metal column; 5. | Private light. |
| 19577<br>*G 1013.6* | --Muelle Cargill, E. end. | 38° 47.5′ S<br>62° 16.2′ W | **Fl.(2)R.**<br>period 4s<br>fl. 0.2s, ec. 1s<br>fl. 0.2s, ec. 2.6s | 33<br>**10** | 4 | Red fiberglass tower on truncated pyramidal base; 9. | |
| 19577.5<br>*G 1013.65* | ---W. end. | 38° 47.5′ S<br>62° 16.3′ W | **Fl.(2)R.**<br>period 4s<br>fl. 0.2s, ec. 1s<br>fl. 0.2s, ec. 2.6s | 33<br>**10** | 4 | Red fiberglass tower on truncated pyramidal base; 9. | |
| 19578<br>*G 1015* | -Puerto Galvan. | 38° 47.2′ S<br>62° 17.9′ W | **F.R.** | 18<br>**5** | | Metal column; 3. | |
| 19578.3<br>*G 1015.3* | --Muelle de Inflamables, SE. end. | 38° 47.1′ S<br>62° 18.2′ W | **F.R.** | 18<br>**5** | | Metal column; 5. | |
| | -Puerto Belgrano: | | | | | | |
| 19578.4<br>*G 1015.1* | -- Muelle Mega. | 38° 47.3′ S<br>62° 17.2′ W | **VQ(6)+L.Fl.W.**<br>period 10s | 26<br>**8** | 2 | Beacon, double cone topmark, points down. | Marks water intake. |
| 19578.6<br>*G 1015.35* | ---NW. end. | 38° 47.0′ S<br>62° 18.7′ W | **F.R.** | 18<br>**5** | | Metal column; 5. | |
| 19580<br>*G 1020* | **-El Rincon.** | 39° 23.2′ S<br>62° 00.8′ W | **Fl.(2+1)W.**<br>period 40s<br>fl. 0.2s, ec. 5.4s<br>fl. 0.2s, ec. 17s<br>fl. 0.2s, ec. 17s | 210<br>**64** | **29** | White truncated conical tower, black bands; 203. | **Radiobeacon.** |

| (1) No. | (2) Name and Location | (3) Position | (4) Characteristic | (5) Height | (6) Range | (7) Structure | (8) Remarks |
|---|---|---|---|---|---|---|---|
| | | | **ARGENTINA** | | | | |
| 19584 *G 1024* | **Segunda Barranca Point.** | 40° 46.5′ S 62° 16.3′ W | **Fl.(3)W.** period 22s fl. 0.2s, ec. 9.3s fl. 0.2s, ec. 9.3s fl. 0.2s, ec. 2.8s | 126 **38** | **27** | White truncated pyramidal tower, black bands, dwelling; 111. | **Radiobeacon.** |
| 19588 *G 1028* | **Rio Negro.** | 41° 03.5′ S 62° 50.3′ W | **Fl.(2)W.** period 20s fl. 1s, ec. 4s fl. 1s, ec. 14s | 143 **44** | **16** | White round tower and lantern, dwelling at base; 54. | Reserve light range 11M. |
| | SAN ANTONIO OESTE: | | | | | | |
| 19596 *G 1031* | -San Matias. | 40° 49.4′ S 64° 43.1′ W | **Fl.(2)W.** period 11s fl. 0.5s, ec. 2s fl. 0.5s, ec. 8s | 138 **42** | 12 | Black and white pyramidal tower, red bands; 52. | |
| 19598 *G 1038* | -Punta Villarino. | 40° 48.6′ S 64° 54.1′ W | **Fl.W.** period 6s fl. 0.5s, ec. 5.5s | 111 **34** | 6 | Black truncated pyramidal tower, yellow stripe; 20. | |
| 19599 *G 1034* | -Pedro Garcia Range, front. | 40° 49.3′ S 64° 53.3′ W | **Fl.W.** period 1.5s fl. 0.5s, ec. 1s | 93 **28** | 9 | Two black and white striped rectangles on tower; 41. | |
| 19601 *G 1035* | --Rear, 1.3 miles 032°23′ from front. | 40° 48.1′ S 64° 52.3′ W | **Fl.G.** period 3s fl. 0.5s, ec. 2.5s | 128 **39** | 12 | White water tank, black stripes; 79. | |
| 19604 *G 1036* | -Banco Reparo Outer Range, front. | 40° 46.8′ S 64° 55.2′ W | **Fl.W.** period 2s fl. 0.5s, ec. 1.5s | 49 **15** | 9 | Triangular prismatic tower, red and white striped rectangle; 46. | |
| 19608 *G 1037* | --Rear, 1.4 miles 001° from front. | 40° 45.5′ S 64° 55.1′ W | **Fl.R.** period 3s fl. 0.5s, ec. 2.5s | 136 **41** | 8 | Square tower, white bands; 79. | |
| 19612 *G 1042* | -Cangrejal Inner Range, front. | 40° 44.9′ S 64° 53.0′ W | **Fl.W.** period 1.5s fl. 0.5s, ec. 1s | 51 **16** | 8 | Triangular prismatic tower, orange rectangle; 49. | |
| 19616 *G 1042.1* | --Rear, 2.5 miles 024° from front. | 40° 42.7′ S 64° 51.4′ W | **Fl.R.** period 4s fl. 0.5s, ec. 3.5s | 80 **24** | 6 | White pyramidal framework tower, middle part red; 75. | **Radar reflector.** |
| 19626 *G 1045* | Las Grutas. | 40° 47.8′ S 65° 04.5′ W | **Iso.W.** period 2s | 233 **71** | 10 | On water tank; 98. | |
| 19628 *G 1046.3* | **Punta Colorada,** Hipasam. | 41° 41.4′ S 65° 01.6′ W | **Fl.(2)W.** period 15s fl. 1s, ec. 3s fl. 1s, ec. 10s | 176 **54** | **17** | Building. | Visible 010°-285°. |
| 19632 *G 1047* | Punta Quiroga. | 42° 14.3′ S 64° 28.2′ W | **Fl.W.** period 9s fl. 1s, ec. 8s | 133 **41** | 11 | Black prismatic tower, white bands, hut; 20. | |
| 19634 *G 1048* | -Punta Buenos Aires. | 42° 14.2′ S 64° 22.3′ W | **Fl.W.** period 3s fl. 0.5s, ec. 2.5s | 125 **38** | 7 | White prismatic tower, red bands, hut; 20. | |
| 19636 *G 1048.8* | Punta Tehuelche. | 42° 24.3′ S 64° 18.1′ W | **Fl.(3)W.** period 20s fl. 1s, ec. 3s fl. 1s, ec. 3s fl. 1s, ec. 11s | 116 **35** | 11 | White truncated pyramidal tower, black bands, hut; 39. | |
| 19638 *G 1048.4* | -Sarmiento. | 42° 14.9′ S 64° 11.1′ W | **Fl.(2)W.** period 10s fl. 0.5s, ec. 1.5s fl. 0.5s, ec. 7.5s | 64 **20** | 10 | Red round tower, white bands; 16. | |

| (1) No. | (2) Name and Location | (3) Position | (4) Characteristic | (5) Height | (6) Range | (7) Structure | (8) Remarks |
|---|---|---|---|---|---|---|---|
| | | | **ARGENTINA** | | | | |
| | PENINSULA VALDEZ: | | | | | | |
| 19640 *G 1049* | **-Almirante Brown.** | 42° 13.0′ S 64° 15.4′ W | **Fl.(2)W.** period 16s fl. 1s, ec. 4s fl. 1s, ec. 10s | 251 **76** | 10 | White square tower, red bands; 16. | |
| 19652 *G 1050* | **-Punta Norte.** | 42° 04.5′ S 63° 46.2′ W | **Fl.W.** period 10s fl. 0.2s, ec. 9.8s | 205 **62** | 14 | White round iron tower, black bands; 54. | Intensified 160°-250°. |
| 19656 | -Punta Bajos. | 42° 23.2′ S 63° 36.8′ W | **Fl.W.** period 3s fl. 1s, ec. 2s | 89 **27** | 14 | | |
| 19660 *G 1054* | **-Punta Delgada.** | 42° 46.2′ S 63° 38.1′ W | **Fl.(2+1)W.** period 25s fl. 0.3s, ec. 3.1s fl. 0.3s, ec. 10.5s fl. 0.3s, ec. 10.5s | 234 **71** | **28** | Brick conical truncated tower, brick dwelling; 46. | **Radiobeacon.** |
| | GOLFO NUEVO: | | | | | | |
| 19664 *G 1058* | **-Morro Nuevo.** | 42° 52.4′ S 64° 08.5′ W | **Fl.W.** period 5s fl. 0.5s, ec. 4.5s | 305 **93** | 13 | White pyramidal truncated tower, red bands; 39. | |
| 19668 *G 1074* | -Punta Ninfas, S. side of entrance to gulf. | 42° 58.2′ S 64° 18.9′ W | **Fl.(2)W.** period 20s fl. 0.5s, ec. 1s fl. 0.5s, ec. 18s | 295 **90** | 11 | Black conical truncated tower, yellow bands; 39. | Obscured between S. shore of Golfo Nuevo and bearing 158°, except in sectors 131°-134° and 148°-152°. |
| 19672 *G 1073* | -Bahia Cracker Anchorage Range, front. | 42° 57.1′ S 64° 29.0′ W | **Fl.G.** period 4s fl. 1s, ec. 3s | 55 **17** | 5 | Truncated pyramidal tower, yellow triangle, point up, in red rectangular daymark; 16. | |
| 19676 *G 1073.1* | - -Rear, 0.6 mile 181° from front. | 42° 57.7′ S 64° 29.0′ W | **Fl.W.** period 3s fl. 0.5s, ec. 2.5s | 171 **52** | 6 | Truncated pyramidal tower, yellow triangle, point down in red rectangular daymark; 23. | |
| 19680 *G 1073.4* | -Punta Cracker (Captain Rodriguez). | 42° 56.3′ S 64° 30.3′ W | **Fl.W.** period 8s fl. 1s, ec. 7s | 273 **83** | 7 | Black truncated pyramidal tower, fluorescent red and white bands; 21. | |
| 19684 *G 1072* | -Punta Conscriptos. | 42° 53.4′ S 64° 42.2′ W | **Fl.(2)W.** period 22s fl. 1s, ec. 6s fl. 1s, ec. 14s | 318 **97** | 10 | Black truncated pyramidal tower; 33. | |
| 19688 *G 1066* | -Acantilado. | 42° 47.6′ S 64° 56.8′ W | **Fl.W.** period 6s fl. 1s, ec. 5s | 187 **57** | 8 | Red truncated pyramidal tower, white band; 43. | |
| 19690 *G 1065* | -Ecocentro Building. | 42° 46.9′ S 64° 59.8′ W | **Fl.W.** period 3s | 82 **25** | 14 | | |
| 19696 *G 1064* | -Punta Flecha. | 42° 38.9′ S 64° 58.0′ W | **Fl.W.** period 9s fl. 0.7s, ec. 8.3s | 139 **42** | 7 | Red truncated pyramidal tower, white stripe; 43. | |
| 19700 *G 1068* | -Puerto Madryn, railroad pier, head. | 42° 45.8′ S 65° 01.7′ W | **Fl.R.G.** period 3s fl. 1s, ec. 2s | 39 **12** | 6 | Black fiberglass tower, two red bands; 18. | G. 180°-270°, R. elsewhere. |
| 19708 *G 1070* | -Muelle Madryn, pier, head. | 42° 44.2′ S 65° 01.0′ W | **Fl.(3)W.** period 12s fl. 0.5s, ec. 2.5s fl. 0.5s, ec. 2.5s fl. 0.5s, ec. 5.5s | 59 **18** | 10 | Black cylindrical fiberglass tower, yellow bands, truncated base; 25. | |
| 19720 *G 1062* | -Cerro Gorro Frigio. | 42° 34.7′ S 64° 18.0′ W | **Fl.W.** period 4.5s fl. 0.5s, ec. 4s | 328 **100** | 6 | Truncated pyramidal tower, black bands; 16. | Obscured 334°-000°. |
| 19724 *G 1060* | -Puerto Piramides. | 42° 34.1′ S 64° 16.4′ W | **Fl.W.** period 3s fl. 0.5s, ec. 2.5s | 285 **87** | 5 | White prismatic tower, red bands; 21. | Visible 000°-236°. |

| (1) No. | (2) Name and Location | (3) Position | (4) Characteristic | (5) Height | (6) Range | (7) Structure | (8) Remarks |
|---|---|---|---|---|---|---|---|
| | | | **ARGENTINA** | | | | |
| 19728 *G 1076* | Rio Chubut, Punta del Faro. | 43° 22.3′ S 65° 02.7′ W | **Fl.W.** period 9s fl. 0.7s, ec. 8.3s | 120 **37** | 6 | Black truncated pyramidal tower, white bands; 38. | |
| 19732 *G 1077* | -Restinga, S. bank of Rio Chubut. | 43° 20.7′ S 65° 03.3′ W | **Fl.W.R.** period 6s fl. 1s, ec. 5s | 41 **12** | W. 6 R. 4 | Red fluorescent truncated pyramidal tower, white bands; 34. | W. 000°-270°, R.-000°. |
| 19736 *G 1078* | -Muelle Rawson, N. bank of river. | 43° 20.6′ S 65° 03.0′ W | **Fl.R.** period 2s fl. 0.2s, ec. 1.8s | 36 **11** | 3 | Black truncated pyramidal tower, yellow bands; 23. | |
| 19740 *G 1080* | **Punta Lobos.** | 43° 47.5′ S 65° 19.8′ W | **Fl.(2)W.** period 15s fl. 0.5s, ec. 4.5s fl. 0.5s, ec. 9.5s | 477 **145** | 14 | White cylindrical tower, red bands; 36. | |
| 19744 *G 1084* | Cape Raso. | 44° 20.8′ S 65° 14.0′ W | **Fl.(3)W.R.** period 40s fl. 0.5s, ec. 7s fl. 0.5s, ec. 7s fl. 0.5s, ec. 24.5s | 177 **54** | W. 11 R. 7 | White truncated pyramidal tower, dwelling; 75. | W. 140°-290°, R.-310°, W.-020°. |
| 19748 *G 1086* | San Jose, on San Jose Hill. | 44° 31.0′ S 65° 17.0′ W | **Fl.W.R.** period 5s fl. 0.5s, ec. 4.5s | 276 **84** | W. 13 R. 10 | Black truncated pyramidal tower, yellow band, hut; 54. | R. 216°-241°, W. elsewhere. |
| 19752 *G 1087* | Santa Elena Beacon. | 44° 31.0′ S 65° 22.0′ W | **Fl.W.R.** period 9s fl. 1s, ec. 8s | 69 **21** | W. 5 R. 3 | Black pyramidal tower, white bands; 23. | R. 297°-322°, W.-297°. |
| 19760 *G 1089* | Camarones, close W. of Punta Albatross. | 44° 48.0′ S 65° 43.0′ W | **Fl.W.R.** period 5s fl. 1s, ec. 4s | 72 **22** | W. 9 R. 8 | Red and yellow cylindrical fiberglass tower; 15. | R. 297°30′-314°30′, W. elsewhere. |
| 19764 *G 1089.4* | Bahia San Gregorio. | 45° 01.5′ S 65° 37.8′ W | **Fl.W.** period 5.2s fl. 0.2s, ec. 5s | 564 **172** | 13 | Yellow square concrete tower, black diagonal stripes; 29. | |
| 19768 *G 1092* | Isla Rasa Summit. | 45° 06.2′ S 65° 24.1′ W | **Fl.W.** period 8s fl. 1s, ec. 7s | 75 **23** | 9 | Black metal column; 19. | |
| 19776 *G 1096* | Bahia Bustamante. | 45° 08.0′ S 66° 32.4′ W | **Fl.W.** period 10s fl. 1s, ec. 9s | 333 **102** | 5 | Truncated pyramidal tower, two red stripes, hut at base; 19. | |
| 19784 *G 1095* | Punta Ulloa. | 45° 09.0′ S 66° 28.6′ W | **Fl.(2)W.** period 15s fl. 1s, ec. 4s fl. 1s, ec. 9s | 115 **35** | 6 | Black square metal framework tower; 23. | |
| 19788 *G 1097* | **Cabo Aristazabal.** | 45° 13.0′ S 66° 32.0′ W | **Fl.W.** period 5s fl. 1s, ec. 4s | 151 **46** | 11 | Black square metal framework tower; 52. | |
| 19792 *G 1104* | **Cabo San Jorge.** | 45° 46.8′ S 67° 22.6′ W | **Fl.(4)W.** period 32s fl. 1s, ec. 5s fl. 1s, ec. 5s fl. 1s, ec. 5s fl. 1s, ec. 13s | 256 **78** | 14 | Square masonry tower, black lantern; 89. | |
| | CALETA CORDOVA: | | | | | | |
| 19796 *G 1100* | -First Range, Astra, front. | 45° 44.8′ S 67° 22.5′ W | **Q.R.** | 131 **40** | 4 | Black truncated pyramidal tower, yellow band; 36. | Visible 255°30′-280°30′. |
| 19800 *G 1100.1* | - -Rear, Loma Blanca, about 700 meters 268° from front. | 45° 44.8′ S 67° 23.0′ W | **Fl.W.** period 3s fl. 1s, ec. 2s | 180 **55** | 5 | Red truncated pyramidal tower; 36. | Visible 255°30′-280°30′. |
| 19804 *G 1102* | -Second Range, Caleta Cordova, front. | 45° 43.4′ S 67° 21.3′ W | **Q.W.** | 174 **53** | 5 | White square metal framework tower; 36. | |
| 19808 *G 1102.1* | - -Rear, Novales, about 260 meters 353°30′ from front. | 45° 43.3′ S 67° 21.3′ W | **Fl.W.** period 3s fl. 1s, ec. 2s | 259 **79** | 3 | Black square metal tower; 36. | |

| (1) No. | (2) Name and Location | (3) Position | (4) Characteristic | (5) Height | (6) Range | (7) Structure | (8) Remarks |
|---|---|---|---|---|---|---|---|
| | | | **ARGENTINA** | | | | |
| 19810<br>*G 1103* | -Pilar YPF. | 45° 44.8′ S<br>67° 21.5′ W | **Q.W.** | | 6 | Concrete tower; 33. | |
| | CALETA OLIVARES: | | | | | | |
| 19812<br>*G 1106* | -First Range, No. "1", front. | 45° 45.7′ S<br>67° 22.2′ W | **Fl.W.**<br>period 1.5s<br>fl. 0.5s, ec. 1s | 67<br>**20** | 6 | White beacon, diamond shaped; 11. | Visible 280°-300°.<br>Occasional.<br>Private light. |
| 19816<br>*G 1106.1* | - -Rear, No. "2", 245 meters 209°24′ from front. | 45° 45.7′ S<br>67° 22.4′ W | **Iso.W.**<br>period 6s | 113<br>**34** | 11 | White beacon, diamond shaped; 11. | Visible 287°24′-293°24′.<br>Private light. |
| 19820<br>*G 1108* | -Second Range, No. "3", front. | 45° 46.8′ S<br>67° 21.7′ W | **Q.W.** | 72<br>**22** | 6 | White beacon, diamondshaped; 10. | Visible 194°42′-204°42′.<br>Private light. |
| 19824<br>*G 1108.1* | - -Rear, No. "4", 511 meters 199°42′ from front. | 45° 47.1′ S<br>67° 21.9′ W | **Iso.W.**<br>period 4s | 100<br>**30** | 11 | White beacon, diamond shaped; 11. | Visible 196°42′-202°42′.<br>Private light. |
| 19828<br>*G 1109* | -Third Range, No. "5", front. | 45° 46.0′ S<br>67° 22.1′ W | **F.R.** | 29<br>**9** | 3 | Red post; 31. | Private light. |
| 19832<br>*G 1109.1* | - -Rear, No. "6", 267° from front. | 45° 46.0′ S<br>67° 22.1′ W | **F.R.** | 34<br>**10** | 3 | Red post, 28. | Private light. |
| 19836<br>*G 1110* | -Fourth Range, No. "7", front. | 45° 46.5′ S<br>67° 21.7′ W | **F.R.** | 24<br>**7** | 3 | Red metal column; 29. | Private light. |
| 19840 | - -Rear, No. "8", 195° from front. | 45° 46.5′ S<br>67° 21.7′ W | **F.R.** | 31<br>**9** | 3 | Red metal column; 29. | Private light. |
| | COMODORO RIVADAVIA: | | | | | | |
| 19860<br>*G 1124* | -Pozo No. “99". | 45° 53.0′ S<br>67° 30.0′ W | **2 F.W.** (vert.) | 111<br>**34**<br>101<br>**31** | 12<br>6 | Mast on red square metal structure; 75. | Visible 173°-287°.<br>Private light. |
| | CALETA OLIVIA: | | | | | | |
| 19864<br>*G 1128* | -Olivia. | 46° 26.0′ S<br>67° 31.8′ W | **Fl.W.**<br>period 5s<br>fl. 0.5s, ec. 4.5s | 92<br>**28** | 12 | White truncated pyramidal tower, black bands; 23. | 2 F.R. on radio mast 1.2 miles S. |
| 19868<br>*G 1128.5* | -First Range, Beacon No. "1", front. | 46° 26.0′ S<br>67° 30.8′ W | **Q.R.** | 77<br>**23** | 3 | Black concrete hut white top, white diamond daymark; 19. | Private light<br>Occasional. |
| 19872<br>*G 1128.6* | - -Rear, Beacon No. "2", 1106 meters 273° from front. | 46° 25.9′ S<br>67° 31.7′ W | **Fl.W.**<br>period 3s<br>fl. 0.9s, ec. 2.1s | 200<br>**61** | 4 | White diamond daymark; 19. | Occasional.<br>Private light. |
| 19876<br>*G 1129* | -Second Range, Beacon No. "3", front. | 46° 26.8′ S<br>67° 30.3′ W | **Fl.R.**<br>period 1.6s<br>fl. 0.4s, ec. 1.2s | 46<br>**14** | 3 | White diamond daymark. | Occasional.<br>Private light. |
| 19880<br>*G 1129.1* | - -Rear, Beacon No. "4", 540 meters 217° from front. | 46° 27.0′ S<br>67° 30.6′ W | **Fl.W.**<br>period 1.5s<br>fl. 0.5s, ec. 1s | 87<br>**27** | 4 | White diamond daymark. | Occasional.<br>Private light. |
| 19912<br>*G 1134* | **Cabo Blanco.** | 47° 12.4′ S<br>65° 44.6′ W | **Fl.(5)W.**<br>period 40s<br>fl. 1.5s, ec. 5.5s<br>fl. 1.5s, ec. 5.5s<br>fl. 1.5s, ec. 5.5s<br>fl. 1.5s, ec. 5.5s<br>fl. 1.5s, ec. 10.5s | 220<br>**67** | 14 | Truncated conical brick tower, white dwelling; 89. | Reserve light Fl.(3)W. 30s.<br>**Radiobeacon.** |
| 19916<br>*G 1136* | Punta Guzman. | 47° 21.0′ S<br>65° 43.6′ W | **Fl.(2)W.**<br>period 12s<br>fl. 0.5s, ec. 2s<br>fl. 0.5s, ec. 9s | 108<br>**33** | 11 | Black truncated pyramidal tower, orange diamond daymark, hut; 56. | |

| (1) No. | (2) Name and Location | (3) Position | (4) Characteristic | (5) Height | (6) Range | (7) Structure | (8) Remarks |
|---|---|---|---|---|---|---|---|
| | | | **ARGENTINA** | | | | |
| | PUERTO DESEADO: | | | | | | |
| 19920<br>*G 1139* | **-Beauvoir.** | 47° 45.3′ S<br>65° 53.4′ W | **Fl.(3)W.**<br>period 10s | 157<br>**48** | **19** | Church; 89. | |
| 19924<br>*G 1140* | -Outer Range, Estacion, NE. of Punta Cascajo, front. | 47° 45.5′ S<br>65° 53.5′ W | **Q.W.** | 87<br>**27** | 11 | Truncated pyramidal tower, white bands, white quadrangular daymark; 61. | Visible 254°-074°.<br>Intensified 254°-344°. |
| 19928<br>*G 1140.1* | - -Alonso, rear, 852 meters 283°51′ from front. | 47° 45.4′ S<br>65° 54.2′ W | **Iso.R.**<br>period 2s | 138<br>**42** | 11 | Truncated pyramidal tower, orange bands, black prismatic daymark; 75. | Visible 222°-042°.<br>Intensified 254°-344°. |
| 19932<br>*G 1146* | -Inner Range, Roca Magallanes, front. | 47° 45.6′ S<br>65° 55.3′ W | **Fl.R.**<br>period 2s<br>fl. 0.5s, ec. 1.5s | 36<br>**11** | 6 | Orange cylindrical tower, truncated conical base; 39. | Visible 184°15′-004°15′. |
| 19936<br>*G 1146.1* | - -Rear, De las Barrancas, 1230 meters 274°15′ from front. | 47° 45.6′ S<br>65° 56.3′ W | **Fl.W.**<br>period 3s<br>fl. 0.9s, ec. 2.1s | 54<br>**16** | 8 | Red truncated pyramidal tower, white stripes; 30. | |
| 19940<br>*G 1152* | Isla Pinguino, SE. extremity. | 47° 54.9′ S<br>65° 43.0′ W | **Fl.(2)W.**<br>period 16s<br>fl. 0.5s, ec. 5s<br>fl. 0.5s, ec. 10s | 197<br>**60** | 12 | White truncated conical tower, red bands, dwelling; 72. | |
| 19944<br>*G 1153* | Punta Azopardo. | 47° 56.1′ S<br>65° 47.7′ W | **Fl.W.**<br>period 7s<br>fl. 0.5s, ec. 6.5s | 236<br>**72** | 5 | Black metal framework tower, yellow bands; 16. | |
| 19948<br>*G 1154* | **Punta Medanosa.** | 48° 06.4′ S<br>65° 55.2′ W | **Fl.(2)W.**<br>period 11s<br>fl. 1s, ec. 3s<br>fl. 1s, ec. 6s | 95<br>**29** | 10 | White truncated pyramidal tower, black bands; 39. | |
| 19952<br>*G 1156* | **Cabo Guardian.** | 48° 21.0′ S<br>66° 21.0′ W | **Fl.W.R.**<br>period 7.5s<br>fl. 0.5s, ec. 7s | 157<br>**48** | W. 14<br>R. 12 | Black square metal framework tower; 118. | R. 320°-324° over Roca Bellaco, W. elsewhere. |
| 19956<br>*G 1158* | **Campana.** | 48° 24.0′ S<br>66° 28.4′ W | **Fl.(2)W.R.**<br>period 16s<br>fl. 0.5s, ec. 3.5s<br>fl. 0.5s, ec. 11.5s | 164<br>**50** | W. 11<br>R. 9 | Black truncated pyramidal tower, white band, dwelling; 85. | R. 291°30′-300°30′ over Roca Bellaco, W. elsewhere. |
| 19960<br>*G 1160* | Cabo Danoso. | 48° 50.5′ S<br>67° 14.4′ W | **Fl.(4)W.**<br>period 45s<br>fl. 1s, ec. 5s<br>fl. 1s, ec. 5s<br>fl. 1s, ec. 5s<br>fl. 1s, ec. 26s | 144<br>**44** | 10 | Red truncated conical tower, white bands; 36. | |
| | BAHIA SAN JULIAN: | | | | | | |
| 19964<br>*G 1162* | **-Cabo Curioso.** | 49° 11.0′ S<br>67° 37.0′ W | **Fl.(3)W.**<br>period 45s<br>fl. 1.5s, ec. 9s<br>fl. 1.5s, ec. 9s<br>fl. 1.5s, ec. 22.5s | 302<br>**92** | 14 | White square concrete framework tower, black band; 75. | F.R. lights on radio mast 13 miles N. |
| 19984<br>*G 1174* | -Third Range, Norte, front. | 49° 15.5′ S<br>67° 40.7′ W | **Q.W.** | 103<br>**31** | 7 | Red triangular topmark, on white column, red stripes; 27. | Visible 227°30′-237°30′. |
| 19988<br>*G 1174.1* | - -Rear, auxiliary, 340 meters 232° from front. | 49° 15.6′ S<br>67° 41.0′ W | **Fl.R.**<br>period 3s<br>fl. 0.9s, ec. 2.1s | 157<br>**48** | 6 | Red triangular topmark, on white column, red stripes; 41. | Visible 227°30′-237°30′. |
| 19992<br>*G 1178* | -Fourth Range, Justicia, front. | 49° 17.5′ S<br>67° 41.5′ W | **Fl.W.**<br>period 2s<br>fl. 0.4s, ec. 1.6s | 49<br>**15** | 6 | Red prismatic triangular tower, white bands; 51. | Visible 196°30′-206°30′. |
| 19996<br>*G 1178.1* | - -Rear, Pueblo, 3120 meters 202° from front. | 49° 19.1′ S<br>67° 42.5′ W | **Iso.W.R.**<br>period 5s | 108<br>**33** | W. 9<br>R. 6 | Black triangle point downward in yellow rectangle, on black truncated pyramidal tower; 69. | W. 196°30′-020°30′, R. 165°30′-175°30′. |
| 20000<br>*G 1184* | -Fifth Range, Caldera Baja, front. | 49° 16.5′ S<br>67° 39.9′ W | **Q.W.** | 52<br>**16** | 6 | Black triangle point upward in yellow rectangle. | Visible 040°-150°. |

| (1) No. | (2) Name and Location | (3) Position | (4) Characteristic | (5) Height | (6) Range | (7) Structure | (8) Remarks |
|---|---|---|---|---|---|---|---|
| | | | **ARGENTINA** | | | | |
| 20004 *G 1184.1* | - -Rear, Caldera Alta, 1333 meters 055° from front. | 49° 16.1′ S 67° 39.0′ W | **Fl.R.** period 3s fl. 0.9s, ec. 2.1s | 107 **33** | 3 | Black triangle point downward in yellow rectangle. | Visible 034°-118°. |
| 20008 *G 1190* | -Sixth Range, Canalizo, front. | 49° 16.2′ S 67° 43.4′ W | **Q.R.** | 70 **21** | 6 | Red triangle point upward, on white base; 20. | Visible 331°30′-351°30′. Occasional. |
| 20012 *G 1190.1* | - -Rear, Wood, 1292 meters 341°30′ from front. | 49° 15.5′ S 67° 43.7′ W | **Fl.W.** period 3s fl. 0.9s, ec. 2.1s | 120 **37** | 7 | Red triangle point downward on white base; 20. | Visible 331°30′-351°06′. Occasional. |
| 20016 *G 1196* | **Cape San Francisco de Paula.** | 49° 44.4′ S 67° 43.2′ W | **Fl.(2)W.** period 15s fl. 0.5s, ec. 5.5s fl. 0.5s, ec. 8.5s | 282 **86** | 14 | Black prismatic tower, hut; 28. | |
| | PUERTO SANTA CRUZ: | | | | | | |
| 20020 *G 1210.1* | -Santa Cruz, S. side of entrance, 2.2 km. S. of Entrada Point, rear. | 50° 09.2′ S 68° 21.7′ W | **Fl.(4)W.** period 60s fl. 1.5s, ec. 5s fl. 1.5s, ec. 5s fl. 1.5s, ec. 5s fl. 1.5s, ec. 39s | 515 **157** | 13 | Black round metal tower, white bands, white round base; 39. | Obscured 018°-shore. |
| 20024 *G 1210* | -Entrada, front. | 50° 08.2′ S 68° 22.4′ W | **Q.W.** | 113 **34** | 6 | White truncated pyramidal tower, red bands; 85. | Visible 151°-161°, 277°-287°. |
| 20028 *G 1209.9* | - -Rear, Quilla, 1830 meters 282° from front. | 50° 07.9′ S 68° 23.8′ W | **Fl.W.** period 3s fl. 0.9s, ec. 2.1s | 418 **127** | 6 | Black truncated pyramidal tower; 39. | Visible 277°-287°. On request. |
| 20032 *G 1208* | -Baja, Range, front. | 50° 07.2′ S 68° 19.5′ W | **Q.W.** | 56 **17** | 6 | Black fiberglass truncated conical tower, white bands; 28. | Visible 357.30°-017.30°. **Radar reflector.** |
| 20036 *G 1208.1* | - -Rear, Alta, 2116 meters 003° from front. | 50° 06.0′ S 68° 19.4′ W | **Fl.W.** period 3s fl. 0.9s, ec. 2.1s | 115 **35** | 7 | Gray metal truncated pyramidal tower; 98. | Visible 318.30°-088.30°. |
| 20040 *G 1211* | -Punta Quilla, mole SE. end. | 50° 07.0′ S 68° 24.2′ W | **Fl.Y.** | | | Dolphin. | |
| 20044 *G 1211.2* | - - -Elbow. | 50° 06.9′ S 68° 24.4′ W | **Fl.Y.** | | | Dolphin. | Fl.G. mark 2 beacons 80 meters WSW. |
| 20048 *G 1212* | -Iribas Range, front. | 50° 03.9′ S 68° 30.2′ W | **Fl.W.** period 2s fl. 0.6s, ec. 1.4s | 46 **14** | 6 | Orange triangle point upward in white rectangle on orange dwelling; 18. | Visible 298°30′-308°30′. |
| 20052 *G 1212.1* | - -Rear, Canadon, 1930 meters 302°45′ from front. | 50° 03.0′ S 68° 31.5′ W | **Fl.W.** period 6s fl. 1.8s, ec. 4.2s | 374 **114** | 6 | Orange triangle point downward in white rectangle on orange dwelling; 18. | Visible 180°-270°, 298°30′-308°30′. |
| 20068 *G 1222* | **Ria Coig.** | 50° 53.5′ S 69° 08.5′ W | **Fl.(2)W.** period 25s fl. 1.1s, ec. 3.3s fl. 1.1s, ec. 19.5s | 256 **78** | 13 | Red round concrete tower, white bands; 36. | |
| 20072 *G 1226* | Cabo Buen Tiempo. | 51° 32.8′ S 68° 57.0′ W | **Fl.(3)W.** period 45s fl. 1.5s, ec. 5s fl. 1.5s, ec. 5s fl. 1.5s, ec. 30.5s | 371 **113** | 14 | Black octagonal metal framework tower; 29. | Visible 165°-051°. |
| 20152 *G 1260* | **Cabo Virgenes.** | 52° 20.0′ S 68° 21.2′ W | **Fl.W.** period 5s fl. 0.8s, ec. 4.2s | 228 **69** | **24** | White metal framework tower, central column, black bands, red brick dwelling; 85. | **Radiobeacon.** |
| | | | **Fl.R.** period 5s fl. 1s, ec. 4s | | 5 | | Visible 296°-316°. |
| 20156 *G 1260.5* | Magallanes. | 52° 39.8′ S 68° 36.2′ W | **Fl.(3)W.** period 50s fl. 1s, ec. 10s fl. 1s, ec. 10s fl. 1s, ec. 27s | 175 **53** | 12 | Yellow metal tower, black bands; 44. | |

| (1) No. | (2) Name and Location | (3) Position | (4) Characteristic | (5) Height | (6) Range | (7) Structure | (8) Remarks |
|---|---|---|---|---|---|---|---|
| | | | **ARGENTINA** | | | | |
| 20160 *G 1261* | Punta de Arenas, Paramo Chico. | 53° 08.8′ S 68° 13.0′ W | **Fl.W.** period 7.5s fl. 0.5s, ec. 7s | 74 **23** | 10 | Black metal framework tower, yellow bands; 57. | |
| 20192 *G 1262* | San Sebastian. | 53° 20.0′ S 68° 09.7′ W | **Fl.(3)W.** period 40s fl. 1s, ec. 5s fl. 1s, ec. 5s fl. 1s, ec. 27s | 197 **60** | 14 | Round concrete tower; 36. | |
| 20196 *G 1266* | Cabo Domingo. | 53° 41.2′ S 67° 51.1′ W | **L.Fl.W.** period 8s fl. 2s, ec. 6s | 295 **90** | 7 | White truncated pyramidal tower, black bands; 20. | |
| 20200 *G 1266.2* | Fondeadero la Mision, anchorage entrance Range, front. | 53° 42.0′ S 67° 50.0′ W | **Q.R.** | 30 **9** | 4 | Black metal framework tower, black stripes on white hut; 10. | |
| 20204 *G 1266.21* | -Rear, 615 meters 210°44′ from front. | 53° 42.6′ S 67° 49.8′ W | **Fl.W.** period 3s fl. 0.9s, ec. 2.1s | 49 **15** | 6 | Black square metal framework tower, white bands, on black hut; 26. | |
| | RIO GRANDE: | | | | | | |
| 20216 *G 1269* | -Second Range, front. | 53° 47.0′ S 67° 42.0′ W | **Fl.G.** period 2s fl. 0.7s, ec. 1.3s | 85 **26** | 10 | Black metal framework tower, red and white bands; hut at base; 40. | |
| 20220 *G 1269.1* | - -Rear, 400 meters 245° from front. | 53° 47.1′ S 67° 42.1′ W | **Iso.W.** period 2s | 120 **37** | 11 | Black tower, yellow diamond, on water tower, on building; 75. | |
| 20224 *G 1270* | -Third Range, front. | 53° 47.5′ S 67° 41.5′ W | **Q.W.** | 32 **10** | 11 | Black metal framework tower, red and white bands, hut at base; 22. | |
| 20228 *G 1270.1* | - -Rear, 167 meters 212° from front. | 53° 47.5′ S 67° 41.6′ W | **Iso.W.** period 3s | 83 **25** | 11 | Orange metal framework tower, yellow and black bands; 59. | |
| 20232 *G 1271* | -Fourth Range, front. | 53° 48.0′ S 67° 41.0′ W | **Q.R.** | 32 **10** | 10 | White metal column, black top; 59. | |
| 20236 *G 1271.1* | - -Rear, 120 meters 163°26′ from front. | 53° 47.8′ S 67° 41.1′ W | **Iso.G.** period 5s | 45 **14** | 10 | White metal framework tower, orange and black bands, hut at base; 30. | |
| 20256 *G 1274* | Cabo Penas. | 53° 51.0′ S 67° 34.0′ W | **Fl.(2)W.** period 20s fl. 0.5s, ec. 5s fl. 0.5s, ec. 14s | 138 **42** | 10 | Black metal framework tower and hut; 42. | |
| 20260 *G 1275* | Cabo San Pablo. | 54° 16.7′ S 66° 44.0′ W | **Fl.(2)W.** period 20s | 448 **137** | 11 | Metal framework tower, yellow daymark, black triangle; 20. | |
| 20264 *G 1276* | Cabo San Diego. | 54° 39.2′ S 65° 07.2′ W | **Fl.(3)W.** period 32s fl. 1s, ec. 3s fl. 1s, ec. 3s fl. 1s, ec. 23s | 131 **40** | 13 | White prismatic tower, black cupola; 43. | Visible 143°-055°. |
| 20268 *G 1279* | Isla Observatorio (Ano Nuevo). | 54° 39.2′ S 64° 08.1′ W | **Fl.(3)W.** period 32s fl. 1s, ec. 8s fl. 1s, ec. 8s fl. 1s, ec. 13s | 215 **66** | 12 | White truncated conical tower, black bands, on dwelling; 77. | |
| 20269 | San Juan del Salvamento. | 54° 43.7′ S 63° 51.5′ W | **Fl.(2)W.** period 15s fl. 1s, ec. 3s fl. 1s, ec. 10s | 238 **73** | 10 | Gray metal structure, octagonal wood base; 21. | |
| 20272 *G 1280* | **Estrecho de Le Maire.** | 54° 47.6′ S 64° 42.7′ W | **Fl.(3)W.** period 32s fl. 1s, ec. 5s fl. 1s, ec. 5s fl. 1s, ec. 19s | 154 **47** | 8 | Yellow trapezoid over black trapezoid; 13. | Visible 064°-211°. |
| 20276 *G 1281* | -Capitan Zaratiegui. | 54° 48.2′ S 64° 41.8′ W | **Fl.W.** period 3s fl. 0.3s, ec. 2.7s | | 6 | Red structure; 15. | |

| (1) No. | (2) Name and Location | (3) Position | (4) Characteristic | (5) Height | (6) Range | (7) Structure | (8) Remarks |
|---|---|---|---|---|---|---|---|
| | | | **ARGENTINA** | | | | |
| 20280<br>*G 1282* | -Teniente Palet. | 54° 47.7′ S<br>64° 40.5′ W | **Fl.W.**<br>period 6s<br>fl. 0.6s, ec. 5.4s | | 6 | Black prismatic tower, yellow bands; 20. | |
| 20284<br>*G 1277* | Buen Suceso. | 54° 48.8′ S<br>65° 13.6′ W | **Fl.(2)W.**<br>period 16s<br>fl. 0.5s, ec. 2.5s<br>fl. 0.5s, ec. 12.5s | 187<br>**57** | 9 | White metal column, white square daymark; 18. | |
| 20288<br>*G 1278* | -Martins Lopez. | 54° 47.8′ S<br>65° 15.5′ W | **Fl.W.**<br>period 5s<br>fl. 0.5s, ec. 4.5s | 23<br>**7** | 8 | White truncated pyramidal tower, red bands; 19. | |
| 20292<br>*G 1289* | Islote Elizalde. | 54° 54.0′ S<br>65° 55.0′ W | **Fl.W.**<br>period 3s<br>fl. 0.5s, ec. 2.5s | 254<br>**77** | 7 | White prismatic tower, red band, white hut; 11. | |
| 20296<br>*G 1290* | Punta Pique. | 54° 56.0′ S<br>65° 58.0′ W | **Fl.W.**<br>period 6s<br>fl. 1s, ec. 5s | 30<br>**9** | 7 | White prismatic tower; 10. | |
| 20300<br>*G 1288* | **San Gonzalo.** | 54° 57.2′ S<br>65° 58.5′ W | **Fl.W.**<br>period 10s | 125<br>**38** | 7 | Red truncated pyramidal tower, yellow band; 23. | |
| | BEAGLE CHANNEL: | | | | | | |
| 20304<br>*G 1292* | **-Cabo San Pio.** | 55° 03.2′ S<br>66° 31.7′ W | **Fl.(2)W.**<br>period 16s<br>fl. 0.5s, ec. 4.5s<br>fl. 0.5s, ec. 10.5s | 180<br>**55** | 9 | White conical tower, red bands; 26. | Visible 265°-109°. |
| | | | **FALKLAND ISLANDS (ISLAS MALVINAS)** | | | | |
| 20335<br>*G 1341* | Volunteer Point. | 51° 30.8′ S<br>57° 44.2′ W | **Fl.(4)W.**<br>period 20s | | 10 | | |
| 20335.2<br>*G 1341.4* | Strike off Point. | 51° 35.2′ S<br>57° 58.3′ W | **Fl.R.**<br>period 6s | | 2 | | |
| 20335.4<br>*G 1341.5* | Long Island. | 51° 33.7′ S<br>58° 02.1′ W | **Fl.W.**<br>period 5s | | 10 | | |
| 20336<br>*G 1352* | Cape Pembroke. | 51° 41.1′ S<br>57° 43.3′ W | **Fl.(3)W.**<br>period 20s | 99<br>**30** | 10 | White fiberglass tower, black bands; 69. | Visible inshore in Berkley Sound and in Port William and Harriet as far as the land permits. |
| | RACON | | **Q(– – • –)** | | | | |
| 20340<br>*G 1342* | Mengeary (William) Point, N. side of entrance to Port William. | 51° 38.7′ S<br>57° 43.6′ W | **Fl.(2)W.**<br>period 7s<br>fl. 0.5s, ec. 1s<br>fl. 0.5s, ec. 5s | | 10 | White fiberglass lantern box; 7. | |
| | RACON | | **M(– –)** | | | | |
| 20344<br>*G 1344* | Blanco Bay, W. side of bay. | 51° 40.1′ S<br>57° 50.7′ W | **Fl.W.R.G.**<br>period 2s<br>fl. 0.5s, ec. 1.5s | 30<br>**9** | W. 7<br>R. 5<br>G. 5 | White metal column; 10. | R. 090°-263°, W.-268°, G.-090°. |
| 20345<br>*G 1345* | Stanley Harbor Range, front. | 51° 41.8′ S<br>57° 49.9′ W | **F.G.** | 62<br>**19** | 6 | Red beacon, conical topmark. | |
| 20346<br>*G 1345.1* | -Rear, 130 meters 185°44′ from front. | 51° 41.8′ S<br>57° 49.9′ W | **F.G.** | 98<br>**30** | 6 | Red beacon, conical topmark. | |
| 20348<br>*G 1346* | Navy Point, W. entrance to Port Stanley. | 51° 40.9′ S<br>57° 49.7′ W | **Fl.R.**<br>period 6s | 16<br>**5** | 2 | Red lantern, white concrete column; 6. | Visible 197°-076°. |
| 20352<br>*G 1348* | Engineer Point, E. entrance to Port Stanley. | 51° 40.9′ S<br>57° 49.4′ W | **Fl.G.**<br>period 6s | 20<br>**6** | 2 | Red lantern, white concrete column; 10. | Visible 042°-210°. |

| (1) No. | (2) Name and Location | (3) Position | (4) Characteristic | (5) Height | (6) Range | (7) Structure | (8) Remarks |
|---|---|---|---|---|---|---|---|
| | **FALKLAND ISLANDS (ISLAS MALVINAS)** | | | | | | |
| 20353<br>*G 1353* | -Fox Point. | 51° 55.3′ S<br>58° 23.9′ W | **Fl.(2)W.**<br>period 10s | 45<br>**14** | 10 | White hut. | |
| | -RACON | | **N(– •)** | | | | |
| 20357<br>*G 1354* | Mare Harbor, beacon J. | 51° 54.0′ S<br>58° 28.0′ W | **Oc.W.R.G.**<br>period 5s<br>lt. 3s, ec. 2s | 66<br>**20** | W. 9<br>R. 6<br>G. 7 | White and orange triangular daymark point up; 10. | R. 358°-011°, W.-017°, G.-090°, obsc.-358°. |
| 20358<br>*G 1354.3* | -Beacon I. | 51° 53.5′ S<br>58° 29.6′ W | **Fl.W.**<br>period 3s<br>fl. 0.4s, ec. 2.6s | 13<br>**4** | 6 | White and orange triangular daymark point up; 10. | |
| 20358.1<br>*G 1354.7* | -East Cove, main jetty. | 51° 54.1′ S<br>58° 26.0′ W | **2 F.R.** | | | | F.G. and F.R. lights on dolphins mark E. and W. end of jetty. |
| 20358.2<br>*G 1354.9* | - -W. jetty. | 51° 54.0′ S<br>58° 26.7′ W | **F.R.** | | | | F.G. and F.R. lights mark E. and W. end of jetty. |
| 20359<br>*G 1355* | -Providence Head, beacon L. | 51° 54.6′ S<br>58° 26.2′ W | **Fl.W.R.**<br>period 2s<br>fl. 0.4s, ec. 1.6s | 26<br>**8** | 6 | White and orange triangular daymark point down; 10. | R. shore-105°, W.-109°, R.-shore. |
| 20359.1<br>*G 1356* | -Kukri Point, beacon K. | 51° 54.3′ S<br>58° 25.4′ W | **Oc.W.**<br>period 6s<br>lt. 4s, ec. 2s | 26<br>**8** | 7 | White and orange triangular daymark point up; 10. | |
| | CUMBERLAND BAY: | | | | | | |
| 20360<br>*G 1370* | -King Edward Point. | 54° 16.7′ S<br>36° 29.7′ W | **F.R.** | 12<br>**4** | 5 | Blue metal framework tower; 10. | |
| 20361<br>*G 1359* | -Porpoise Point. | 52° 20.4′ S<br>59° 18.4′ W | **Fl.W.**<br>period 10s | | 10 | | |
| | -RACON | | **M(– –)** | | | | |
| | SOUTH ORKNEY ISLANDS: | | | | | | |
| 20362<br>*G 1375* | -Signy Island. | 60° 42.5′ S<br>45° 35.6′ W | **F.W.** | 80<br>**24** | | Framework tower; 39. | |
| | **CHILE** | | | | | | |
| | ESTRECHO DE MAGELLANES (STRAIT OF MAGELLAN): | | | | | | |
| 20364<br>*G 1402* | **-Punta Dungeness.** | 52° 23.7′ S<br>68° 26.0′ W | **Fl.W.**<br>period 10s | 105<br>**32** | **21** | White fiberglass tower, red bands, adjoining white house with red roof; 82. | Visible 223°-144°.<br>Signal station.<br>**Radiobeacon.** |
| | | | **F.W.** | 92<br>**28** | 6 | | Visible 245°-265° over Roca Nassau. |
| | -RACON | | **N(– •)**<br>period 48s | | **17** | | |
| 20368<br>*G 1404* | **-Cabo Espiritu Santo.** | 52° 39.5′ S<br>68° 36.5′ W | **Fl.W.**<br>period 15s | 230<br>**70** | **23** | White fiberglass tower, red band; 26. | Visible 154°-303°. |
| | -RACON | | **T(–)**<br>period 48s | | **18** | | |

# Section 15

## Radiobeacons

| (1) No. | (2) Name | (3) Position | (4) Characteristic | (5) Range | (6) Sequence | (7) Frequency | (8) Remarks |
|---|---|---|---|---|---|---|---|
| | | | **GREENLAND** | | | | |
| 10 | Ittoqqortoormit, Scoresbysund | 70° 29.2′ N<br>21° 58.3′ W | **SC**<br>**(• • •  – • – •).** | 200 | | 343<br>NON, A2A. | Aeromarine. |
| 20 | Kulusuk | 65° 32.0′ N<br>37° 10.0′ W | **KK**<br>**(– • –  – • –).** | 50 | | 283<br>NON, A2A. | Aeromarine. |
| 30 | Ikerasassuaq, Prins Christian Sund | 60° 03.5′ N<br>43° 09.9′ W | **OZN**<br>**(– – –  – – • •  – •).** | 200 | | 372<br>A1A. | Aeromarine. |
| 35 | Nanortalik | 60° 08.7′ N<br>45° 15.3′ W | **NN**<br>**(– •  – •).** | 20 | | 270<br>NON, A2A. | Aeromarine. |
| 40 | Oaqortoq, Julianehab | 60° 43.4′ N<br>46° 01.5′ W | **JH**<br>**(• – – –  • • • •).** | 20 | | 265<br>NON, A2A. | Aeromarine. |
| 45 | Narssaq | 60° 54.0′ N<br>46° 01.2′ W | **NS**<br>**(– •  • • •).** | 20 | | 404<br>NON, A2A. | Aeromarine. |
| 50 | Simiutaq | 60° 41.4′ N<br>46° 35.5′ W | **SI**<br>**(• • •  • •).** | 100 | | 279<br>NON, A2A. | Aeromarine. |
| 60 | Paamiut, Frederikshaab | 61° 59.8′ N<br>49° 39.1′ W | **FH**<br>**(• • – •  • • • •).** | 100 | | 331<br>NON, A1A. | Aeromarine. |
| 70 | Kokoerne | 64° 04.2′ N<br>52° 00.7′ W | **KU**<br>**(– • –  • • –).** | 150 | | 298<br>NON, A2A. | Aeromarine. |
| 72 | Nuuk, Godthab | 64° 10.8′ N<br>51° 44.9′ W | **GH**<br>**(– – •  • • • •).** | 20 | | 314<br>NON, A2A. | Aeromarine. |
| 75 | Maniitsoq, Sukkertoppen | 65° 25.0′ N<br>52° 54.0′ W | **ST**<br>**(• • •  –).** | 20 | | 310<br>NON, A2A. | Aeromarine. |
| 80 | Sisimiut, Holsteinsborg | 66° 56.0′ N<br>53° 42.0′ W | **HB**<br>**(• • • •  – • • •).** | 200 | | 328<br>NON, A2A. | Aeromarine. |
| 90 | Aasiaat, Egedesminde | 68° 42.0′ N<br>52° 50.0′ W | **EM**<br>**(•  – –).** | 50 | | 215<br>NON, A2A. | Aeromarine. |
| 95 | Oasigiannguit, Christianhab | 68° 50.0′ N<br>51° 13.0′ W | **CH**<br>**(– • – •  • • • •).** | 20 | | 265<br>NON, A2A. | Aeromarine. |
| 97 | Ilulissat, Jakobshavn | 69° 14.6′ N<br>51° 04.7′ W | **JV**<br>**(• – – –  • • • –).** | 50 | | 367<br>NON, A2A. | Aeromarine. |
| 100 | Qeqertarsuaq, Godhavn | 69° 15.0′ N<br>53° 32.0′ W | **GN**<br>**(– – •  – •).** | 150 | | 306<br>A1A. | Aeromarine. |
| 110 | Upernavik | 72° 48.0′ N<br>56° 09.0′ W | **UP**<br>**(• • –  • – – •).** | 200 | | 399<br>NON, A2A. | Aeromarine. |
| | | | **CANADA - ATLANTIC COAST** | | | | |
| 115 | Clyde, Baffin Island | 70° 20.0′ N<br>68° 35.4′ W | **YCY**<br>**(– • – –  – • – •  – • – –).** | 80 | | 256 | AERO. |
| 120 | Cape Hooper, Baffin Island | 68° 26.2′ N<br>66° 44.0′ W | **UZ**<br>**(• • –  – – • •).** | 50 | | 287<br>NON, A2A. | AERO. |
| 130 | Broughton Island, Baffin Island | 67° 33.7′ N<br>64° 01.0′ W | **YJI**<br>**(– • – –  • – – –  • •).** | 50 | | 237<br>NON, A2A. | AERO. |
| 140 | Cape Dyer, Baffin Island | 66° 39.9′ N<br>61° 21.7′ W | **VN**<br>**(• • • –  – •).** | 50 | | 248<br>NON, A2A. | AERO. |
| 150 | Koartac, P.Q. (Cape Hope Advance) | 61° 02.7′ N<br>69° 37.9′ W | **UHA**<br>**(• • –  • • • •  • –).** | 100 | | 285<br>NON, A2A. | AERO. Carrier signal. |

| (1) No. | (2) Name | (3) Position | (4) Characteristic | (5) Range | (6) Sequence | (7) Frequency | (8) Remarks |
|---|---|---|---|---|---|---|---|
| | | | **CANADA - ATLANTIC COAST** | | | | |
| 160 | Coral Harbor, N.W.T. | 64° 09.0′ N<br>83° 22.4′ W | **ZS**<br>**(– – • •  • • •).** | 300 | | 362<br>A2A. | AERO. Carrier signal. |
| 170 | Chesterfield Inlet Light Station, N.W.T. | 63° 20.5′ N<br>90° 42.5′ W | **YCS**<br>**(– • – –  – • – •  • • •).** | 60 | | 341<br>A2A. | Carrier signal. |
| 180 | Rankin Inlet, N.W.T. | 62° 48.8′ N<br>92° 06.1′ W | **RT**<br>**(• – •  –).** | 150 | | 284<br>A2A. | AERO. Carrier signal. |
| 190 | Eskimo Point, N.W.T. | 61° 06.5′ N<br>94° 04.0′ W | **YEK**<br>**(– • – –  •  – • –).** | 150 | | 329<br>A2A. | Carrier signal. |
| 200 | Churchill, Man. | 58° 46.4′ N<br>94° 10.6′ W | **Q**<br>**(– – • –).** | 75 | | 356<br>A2A. | AERO. Carrier signal. |
| 210 | Churchill, Man. | 58° 45.7′ N<br>93° 57.2′ W | **YQ**<br>**(– • – –  – – • –).** | 150 | | 305<br>A2A. | Carrier signal. |
| 220 | Button Islands, N.W.T. | 60° 41.7′ N<br>64° 37.5′ W | **B**<br>**(– • • •).**<br>period 360s<br>tr 60s<br>si 300s | 180 | | 312<br>A2A. | Seasonal. Carrier signal. |
| 232 | Nameless Point, Nfld. | 51° 18.7′ N<br>56° 44.5′ W | **Y**<br>**(– • – –).**<br>period 360s<br>tr(3) 60s<br>si 300s | 40 | II | 290<br>NON, A2A. | Carrier signal. |
| 234 | Belle Isle (North Point), Nfld. | 52° 00.0′ N<br>55° 16.8′ W | **R**<br>**(• – •).**<br>period 360s<br>tr 60s<br>si 300s | 100 | III | 290<br>NON, A2A. | Seasonal. Carrier signal. |
| 240 | Natashquan, Que. | 50° 13.4′ N<br>61° 50.6′ W | **NA**<br>**(– •  • –).** | 150 | | 385 | AERO. |
| 244 | Sept-Iles, Que. | 50° 11.3′ N<br>66° 06.7′ W | **ZV**<br>**(– – • •  • • • –).** | 150 | | 273 | |
| 254 | Gull Island, Nfld. | 49° 59.9′ N<br>55° 21.5′ W | **G**<br>**(– – •).**<br>period 360s<br>tr(3) 60s<br>si 120s<br>repeats(1) 180s | 80 | III, VI | 304<br>NON, A2A. | Seasonal. Carrier signal. Transmits continuously during periods of low visibility. During periods of clear weather, transmits between 00-10 and 30-40 minutes past each hour. |
| 260 | Stephenville, Nfld. | 48° 33.4′ N<br>58° 34.4′ W | **JT**<br>**(• – – –  –).** | 80 | | 390 | AERO. |
| 290 | Tete de Galantry Light Station, St. Pierre Island (Fr.) | 46° 45.9′ N<br>56° 09.3′ W | **Y**<br>**(– • – –).** | 100 | | 342<br>A2A. | AERO. |
| 300 | St. Pierre, St. Pierre Island (Fr.) | 46° 46.0′ N<br>56° 11.0′ W | **MQ**<br>**(– –  – – • –).** | 80 | | 354<br>A2A. | AERO. |
| 332 | East Point Light Station, P.E.I. | 46° 27.2′ N<br>61° 58.0′ W | **N**<br>**(– •).**<br>period 360s<br>tr(3) 60s<br>si 300s | 50 | II | 318<br>A2A. | Carrier signal. |
| 350 | Blanc Sablon, P.Q. | 51° 25.2′ N<br>57° 10.2′ W | **BX**<br>**(– • • •  – • • –).** | 100 | | 220<br>A2A. | AERO. |
| 370 | Port Menier, Anticosti Island | 49° 50.2′ N<br>64° 23.4′ W | **PN**<br>**(• – – •  – •).** | 100 | | 360<br>A2A. | AERO. Carrier signal. |
| 390 | Mont Joli, P.Q. | 48° 34.0′ N<br>68° 15.6′ W | **YY**<br>**(– • – –  – • – –).** | 150 | | 340 | AERO. |
| 395 | Pointe au Pere | 48° 31.1′ N<br>68° 28.1′ W | **K**<br>**(– • –).** | | | 290 | Seasonal. Transmits upon request to Mont-Joli Coast Guard Radio/ VCF. |
| 400 | Ile Bicquette Calibration Station, P.Q. | 48° 24.9′ N<br>68° 53.6′ W | **T**<br>**(–).** | | | 320<br>A2A. | Seasonal. Transmits upon request (24 hours in advance) to Quebec Coast Guard Radio/VCC. |

| (1) No. | (2) Name | (3) Position | (4) Characteristic | (5) Range | (6) Sequence | (7) Frequency | (8) Remarks |
|---|---|---|---|---|---|---|---|
| | | | **CANADA - ATLANTIC COAST** | | | | |
| 405 | Ste-Croix, FP. | 46° 38.5′ N<br>71° 41.7′ W | **N**<br>**(– •).** | 10 | | 360 | |
| 410 | Quebec Calibration Station, P.Q. | 46° 48.8′ N<br>71° 09.6′ W | **T**<br>**(–).** | 5 | | 320<br>A2A. | Transmits upon request (6 hours in advance) to Quebec Coast Guard Radio/VCC. |
| 470 | Halifax Calibration Station, N.S. | 44° 41.0′ N<br>63° 36.8′ W | **T**<br>**(–).** | | | 286<br>NON, A2A. | Transmits upon request (6 hours in advance) to Halifax Marine Radio/ VCS. |
| 518 | Seal Island Light Station, N.S. | 43° 23.5′ N<br>66° 00.9′ W | **H**<br>**(• • • •).**<br>period 360s<br>tr(3) 60s<br>si 300s | 75 | VI | 322<br>A2A. | Carrier signal. |
| | | | **UNITED STATES - ATLANTIC AND GULF COASTS** | | | | |
| 1180 | Lyndy, Ma. | 42° 27.0′ N<br>70° 58.0′ W | **LO**<br>**(• – • •  – – –).** | 100 | | 382<br>A2A. | AERO. |
| 1212 | Nantucket Shoals Lighted Horn Buoy "N", Ma. | 40° 30.0′ N<br>69° 26.0′ W | **NS**<br>**(– •  • • •).**<br>period 360s<br>tr 50s<br>(—) 10s<br>si 300s | 50 | | 285<br>A2A. | |
| 1214 | Montauk Point Light Station, N.Y. | 41° 04.0′ N<br>71° 51.8′ W | **MP**<br>**(– –  • – – •).**<br>period 360s<br>tr 50s<br>(—) 10s<br>si 300s | 125 | | 293<br>A2A. | |
| 1400 | Kennedy, N.Y. | 40° 35.0′ N<br>73° 48.0′ W | **JF**<br>**(• – – –  • • – •).** | 25 | | 373<br>NON, A2A. | AERO. |
| 1582 | Charleston Light Station (Sullivan's Island), S.C. | 32° 45.5′ N<br>79° 50.6′ W | **S**<br>**(• • •).**<br>period 360s<br>tr 50s<br>(—) 10s<br>si 300s | 125 | III | 298<br>A2A. | |
| 1620 | Tybee Light Station, Ga. | 32° 01.3′ N<br>80° 50.7′ W | **TB**<br>**(–  – • • •).**<br>period 60s<br>tr 50s<br>(—) 10s | 75 | | 317<br>A2A. | |
| 1670 | Palm Beach, Fl. | 26° 41.0′ N<br>80° 13.0′ W | **PB**<br>**(• – – •  – • • •).** | | | 356<br>A2A. | AERO. |
| 1690 | Miami, Fl. | 25° 44.0′ N<br>80° 09.6′ W | **U**<br>**(• • –).** | 100 | | 322<br>A2A. | |
| 1700 | Marathon, Fl. | 24° 42.7′ N<br>81° 05.7′ W | **MTH**<br>**(– –  –  • • • •).** | 50 | | 260<br>NON, A2A. | AERO. |
| 1710 | Fish Hook, Fl. | 24° 33.0′ N<br>81° 47.0′ W | **FIS**<br>**(• • – •  • •  • • •).** | 100 | | 332<br>NON, A2A. | AERO. |
| 1740 | Yankeetown, Fl. | 28° 58.0′ N<br>82° 41.8′ W | **Y**<br>**(– • – –).** | 65 | | 290<br>A2A. | |
| | | | **BERMUDA** | | | | |
| 1880 | St. Davids Head | 32° 22.0′ N<br>64° 38.9′ W | **BSD**<br>**(– • • •  • • •  – • •).** | 155 | | 323<br>A2A. | |

| (1) No. | (2) Name | (3) Position | (4) Characteristic | (5) Range | (6) Sequence | (7) Frequency | (8) Remarks |
|---|---|---|---|---|---|---|---|
| | | | **BAHAMA ISLANDS** | | | | |
| 1900 | West End International Airport | 26° 41.3′ N<br>78° 58.7′ W | **ZWE**<br>**(– – • •  • – –  •).** | 100 | | 317<br>A2A. | AERO. |
| 1920 | Naussau International Airport | 25° 02.0′ N<br>77° 28.0′ W | **ZQA**<br>**(– – • •  – – • –  • –).** | 240 | | 251<br>A1A. | AERO. |
| 1925 | Great Inagua | 20° 57.6′ N<br>73° 40.5′ W | **ZIN**<br>**(– – • •  • •  – •).** | | 50 | 376<br>A2A. | AERO. |
| | | | **CUBA** | | | | |
| 1940 | San Julian | 22° 05.0′ N<br>84° 13.0′ W | **USJ**<br>**(• • –  • • •  • – – –).** | 155 | | 402 | AERO. |
| 1950 | Havana | 22° 58.0′ N<br>82° 26.0′ W | **A**<br>**(• –).** | 256 | | 339 | AERO. |
| 1960 | Varder | 23° 05.0′ N<br>81° 22.0′ W | **UVR**<br>**(• • –  • • • –  • – •).** | 216 | | 272<br>A2A. | AERO. |
| 1980 | Cayo Coco | 22° 30.9′ N<br>78° 30.7′ W | **UNC**<br>**(• • –  – •  – • – •).** | | | 256<br>A2A. | AERO. |
| 1990 | Guantanamo Bay | 19° 54.0′ N<br>75° 10.0′ W | **NBW**<br>**(– •  – • • •  • – –).** | | | 276.2 | AERO. |
| 2000 | Santiago de Cuba | 19° 58.0′ N<br>75° 50.0′ W | **UCU**<br>**(• • –  – • – •  • • –).** | 70 | | 339<br>A2A. | AERO. |
| | | | **BELIZE** | | | | |
| 2080 | Belize | 17° 32.0′ N<br>88° 18.0′ W | **BZE**<br>**(– • • •  – – • •  •).** | 192 | | 392<br>NON, A2A. | AERO. |
| | | | **COSTA RICA** | | | | |
| 2100 | Limon (TIM) | 10° 00.1′ N<br>83° 01.6′ W | **M**<br>**(– –).**<br>period 600s | 50<br>100 | | 290<br>A2A. | Transmits upon request through Limon (TIM) at 00 and 30 minutes past the hour requested. |
| | | | **PANAMA - ATLANTIC COAST** | | | | |
| 2130 | Almirante | 9° 17.4′ N<br>82° 23.6′ W | **B**<br>**(– • • •).** | | | 290<br>A2A. | Transmits continuously between 0500 to 1300. |
| | | | **COLOMBIA** | | | | |
| 2140 | Isla San Andres | 12° 35.1′ N<br>81° 42.3′ W | **SPP**<br>**(• • •  • – – •  • – – •).** | 40 | | 387<br>NON, A2A. | AERO. |
| 2160 | Riohacha | 11° 33.0′ N<br>72° 54.0′ W | **RHC**<br>**(• – •  • • • •  – • – •).** | 75 | | 295<br>NON, A2A. | AERO. |
| 2165 | Portete | 12° 14.2′ N<br>71° 59.7′ W | **PTE**<br>**(• – – •  –  •).** | | | 420 | AERO. |

| (1) No. | (2) Name | (3) Position | (4) Characteristic | (5) Range | (6) Sequence | (7) Frequency | (8) Remarks |
|---|---|---|---|---|---|---|---|
| | | | **VENEZUELA** | | | | |
| 2180 | Maiquetia | 10° 37.0′ N<br>66° 59.0′ W | **MIQ**<br>**(– –  • •  – – • –).** | 130 | | 292<br>A2A. | AERO. |
| 2190 | La Orchilla | 11° 48.0′ N<br>66° 07.0′ W | **ORC**<br>**(– – –  • – •  – • – •).** | 180 | | 320<br>A2A. | |
| 2200 | Hiquerote | 10° 28.0′ N<br>66° 05.7′ W | **HOT**<br>**(• • • •  – – –  –).** | 240 | | 353<br>NON, A2A. | AERO. |
| 2210 | Margarita | 10° 55.3′ N<br>63° 57.4′ W | **MTA**<br>**(– –  –  • –).** | 100 | | 206<br>A2A. | AERO. |
| | | | **CAYMAN ISLANDS** | | | | |
| 2220 | Grand Cayman | 19° 17.0′ N<br>81° 23.0′ W | **ZIY**<br>**(– – • •  • •  – • – –).** | 240 | | 344<br>NON, A2A. | AERO. |
| 2225 | Cayman Brac | 19° 41.4′ N<br>79° 51.4′ W | **CBC**<br>**(– • – •  – • • •  – • – •).** | 240 | | 415 | AERO. |
| | | | **JAMAICA** | | | | |
| 2230 | Montego Bay | 18° 30.0′ N<br>77° 55.0′ W | **MBJ**<br>**(– –  – • • •  • – – –).** | 150 | | 248<br>NON, A2A. | AERO. |
| 2240 | Kingston | 17° 58.0′ N<br>76° 53.0′ W | **KIN**<br>**(– • –  • •  – •).** | 250 | | 360<br>NON, A2A. | AERO. |
| | | | **HAITI** | | | | |
| 2250 | Port-au-Prince | 18° 35.0′ N<br>72° 17.0′ W | **HHP**<br>**(• • • •  • • • •  • – – •).** | 240 | | 270<br>A2A. | AERO. |
| | | | **DOMINICAN REPUBLIC** | | | | |
| 2260 | Punta Caucedo | 18° 27.0′ N<br>69° 40.0′ W | **HIV**<br>**(• • • •  • •  • • • –).** | 240 | | 400<br>A2A. | AERO. |
| | | | **PUERTO RICO** | | | | |
| 2270 | Dorado | 18° 28.0′ N<br>66° 25.0′ W | **DDP**<br>**(– • •  – • •  • – – •).** | 365 | | 391<br>NON, A2A. | AERO. |
| 2290 | Roosevelt Roads | 18° 14.0′ N<br>65° 37.0′ W | **NRR**<br>**(– •  • – •  • – •).** | 115 | | 264<br>NON, A2A. | AERO. |
| | | | **LEEWARD ISLANDS** | | | | |
| 2300 | Saint Barthelemy | 17° 54.0′ N<br>62° 51.0′ W | **BY**<br>**(– • • •  – • – –).** | 50 | | 338<br>A1A. | AERO. |
| 2310 | Coolidge (Antiqua) | 17° 07.5′ N<br>61° 47.6′ W | **ZDX**<br>**(– – • •  – • •  – • • –).** | 256 | | 369<br>NON, A2A. | AERO. |
| 2330 | Marie-Galante/Grand Bourq, Guadeloupe | 15° 52.0′ N<br>61° 16.0′ W | **MG**<br>**(– –  – – •).** | 50 | | 376<br>A2A. | AERO. |
| 2340 | Dominica | 15° 32.8′ N<br>61° 18.4′ W | **DOM**<br>**(– • •  – – –  – –).** | 100 | | 273 | AERO. |

| (1) No. | (2) Name | (3) Position | (4) Characteristic | (5) Range | (6) Sequence | (7) Frequency | (8) Remarks |
|---|---|---|---|---|---|---|---|
| | | | **WINDWARD ISLANDS** | | | | |
| 2350 | Martinque (Fort de France) | 14° 36.0′ N<br>61° 06.0′ W | **FXF**<br>**(••–• –••– ••–•).** | 100 | | 314<br>A2A. | AERO. |
| 2360 | Hewanorra, Saint Lucia | 13° 44.0′ N<br>60° 59.0′ W | **BNE**<br>**(–••• –• •).** | 100 | | 305 | AERO. |
| 2370 | Arnos Vale, Saint Vincent | 13° 09.0′ N<br>61° 13.0′ W | **SV**<br>**(••• •••–).** | 143 | | 403 | AERO. |
| 2380 | Barbados (Seawell Aerodome) | 13° 04.0′ N<br>59° 30.0′ W | **BGI**<br>**(–••• ––• ••).** | 256 | | 345<br>NON, A2A. | AERO. |
| 2390 | Grenada | 12° 00.5′ N<br>61° 46.7′ W | **GND**<br>**(––• –• –••).** | 115 | | 362<br>NON, A2A. | AERO. |
| | | | **TRINIDAD AND TOBAGO** | | | | |
| 2400 | Crown Point, Tobago | 11° 09.0′ N<br>60° 51.0′ W | **TAB**<br>**(– •– –•••).** | 100 | | 323<br>A2A. | AERO. |
| 2410 | Piarco, Trinidad | 10° 36.0′ N<br>61° 26.0′ W | **POS**<br>**(•––• ––– •••).** | 256 | | 382<br>NON, A2A. | AERO. |
| | | | **GUYANA** | | | | |
| 2420 | Timehri | 6° 30.0′ N<br>58° 14.0′ W | **TIM**<br>**(– •• ––).** | 150 | | 356<br>A2A. | AERO. |
| 2430 | Georgetown | 6° 49.3′ N<br>58° 08.9′ W | **8RB**<br>**(–––•• •–• –•••).** | 200 | | 300<br>A2A. | |
| 2450 | Skeldon | 5° 53.0′ N<br>57° 09.0′ W | **SKD**<br>**(••• –•– –••).** | 92 | | 378<br>NON, A2A. | AERO. |
| | | | **SURINAME** | | | | |
| 2460 | Paramaribo | 5° 50.9′ N<br>55° 09.4′ W | **PB**<br>**(•––• –•••).** | 400 | | 315<br>A2A. | |
| | | | **BRAZIL** | | | | |
| 2480 | Amapa | 2° 04.0′ N<br>50° 52.0′ W | **AMP**<br>**(•– –– •––•).** | 70 | | 275<br>N0N, A2A. | AERO. Transmits between the hours of 0800Z- 2200Z. |
| 2485 | Canivete | 0° 30.6′ N<br>50° 24.9′ W | **CN**<br>**(–•–• –•).** | 200 | | 310<br>A2A. | |
| 2500 | Salinopolis Light Station | 0° 37.0′ S<br>47° 21.3′ W | **BL**<br>**(–••• •–••).** | 300 | | 315<br>A2A. | |
| 2520 | Sao Luis | 2° 35.0′ S<br>44° 14.0′ W | **SLI**<br>**(••• •–•• ••).** | 50 | | 280<br>NON, A2A. | AERO. |
| 2525 | Ponta de Sao Marcos | 2° 29.3′ S<br>44° 18.1′ W | **SM**<br>**(••• ––).** | 200 | | 300<br>A2A. | |
| 2530 | Parnaiba | 2° 54.0′ S<br>41° 45.0′ W | **PNB**<br>**(•––• –• –•••).** | 100 | | 365<br>N0N, A2A. | AERO. |
| 2535 | Mucuripe | 3° 43.6′ S<br>38° 28.3′ W | **MU**<br>**(–– ••–).** | 300 | | 295<br>A2A. | |
| 2540 | Fortaleza | 3° 47.0′ S<br>38° 32.0′ W | **FLZ**<br>**(••–• •–•• ––••).** | 150 | | 260<br>N0N, A2A. | AERO. |

| (1) No. | (2) Name | (3) Position | (4) Characteristic | (5) Range | (6) Sequence | (7) Frequency | (8) Remarks |
|---|---|---|---|---|---|---|---|
| | | | **BRAZIL** | | | | |
| 2550 | Fernando de Noronha | 3° 52.0′ S<br>32° 26.0′ W | **NOR**<br>**(–• ––– •–•).** | 150 | | 300<br>N0N, A2A. | AERO. |
| 2560 | Calcanhar | 5° 09.7′ S<br>35° 29.1′ W | **DA**<br>**(–•• •–).** | 300 | | 305<br>A2A. | |
| 2580 | Joao Pessoa | 7° 09.0′ S<br>34° 57.0′ W | **JPS**<br>**(•––– •––• •••).** | 50 | | 320<br>N0N, A2A. | AERO. |
| 2600 | Maceio | 9° 31.0′ S<br>35° 47.0′ W | **MCO**<br>**(––  –•–• –––).** | 70 | | 340<br>N0N, A2A. | AERO. |
| 2610 | Sergipe | 10° 58.2′ S<br>37° 02.2′ W | **AI**<br>**(•– ••).** | 200 | | 320<br>A2A. | |
| 2620 | Salvador | 12° 55.0′ S<br>38° 20.0′ W | **SVD**<br>**(••• •••– –••).** | 200 | | 275<br>NON, A2A. | AERO. |
| 2630 | Ilheus | 14° 49.0′ S<br>39° 02.0′ W | **YLH**<br>**(–•––  •–••  ••••).** | 70 | | 305<br>NON, A2A. | AERO. |
| 2640 | Caravelas | 17° 39.0′ S<br>39° 15.0′ W | **CVL**<br>**(–•–• •••– •–••).** | 100 | | 365<br>NON, A2A. | AERO. |
| 2650 | Parcel dos Abrolhos | 17° 57.9′ S<br>38° 41.5′ W | **AV**<br>**(•– •••–).** | 300 | | 290<br>A2A. | |
| 2670 | Vitoria | 20° 12.0′ S<br>40° 15.0′ W | **VTR**<br>**(•••– – •–•).** | 100 | | 350<br>N0N, A2A. | AERO. |
| 2680 | Cabo Sao Tome Light Station | 22° 02.5′ S<br>41° 03.2′ W | **SK**<br>**(••• –•–).** | 300 | | 300<br>A2A. | |
| 2690 | Aldeia | 22° 49.0′ S<br>42° 06.0′ W | **ADA**<br>**(•– –•• •–).** | 50 | | 345<br>N0N, A2A. | AERO. |
| 2700 | Ilha Rasa Light Station | 23° 03.8′ S<br>43° 08.8′ W | **IH**<br>**(•• ••••).** | 300 | | 315<br>A2A. | |
| 2710 | Santa Cruz | 22° 56.0′ S<br>43° 43.0′ W | **SCR**<br>**(••• –•–• •–•).** | 60 | | 255<br>N0N, A2A. | AERO. |
| 2720 | Ubatuba | 23° 27.0′ S<br>45° 04.0′ W | **UBT**<br>**(••– –••• –).** | 50 | | 295<br>NON, A2A. | AERO. |
| 2730 | Ilha da Moela | 24° 03.1′ S<br>46° 15.8′ W | **NR**<br>**(–• •–•).** | 300 | | 305<br>A2A. | |
| 2740 | Paranagua (Ilha do Mel) | 25° 30.0′ S<br>48° 19.0′ W | **NX**<br>**(–• –••–).** | 300 | | 320<br>A2A. | |
| 2745 | Navegantes | 26° 52.5′ S<br>48° 39.1′ W | **NVG**<br>**(–• •••– ––•).** | 50 | | 235<br>NON, A2A. | AERO. |
| 2747 | Ilha de Santa Catarina | 27° 41.7′ S<br>48° 30.0′ W | **FNP**<br>**(••–• –• •––•).** | 50 | | 220<br>N0N, A2A. | AERO. |
| 2750 | Cabo Santa Marta Grande Light Station | 28° 36.2′ S<br>48° 48.8′ W | **SW**<br>**(••• •––).** | 300 | | 310<br>A2A. | |
| 2760 | Tramandai Light Station | 30° 00.6′ S<br>50° 08.2′ W | **FB**<br>**(••–• –•••).** | 300 | | 300<br>A2A. | |
| 2770 | Rio Grande | 32° 09.0′ S<br>52° 06.2′ W | **RG**<br>**(•–• ––•).** | 300 | | 290<br>A2A. | |
| 2780 | Arroio Chui | 33° 44.5′ S<br>53° 22.3′ W | **UI**<br>**(••– ••).** | 200 | | 312<br>A2A. | |

| (1) No. | (2) Name | (3) Position | (4) Characteristic | (5) Range | (6) Sequence | (7) Frequency | (8) Remarks |
|---|---|---|---|---|---|---|---|
| | | | **URUGUAY** | | | | |
| 2790 | Cabo Polonio Light Station | 34° 24.0′ S<br>53° 47.7′ W | **P**<br>**(• – – •).**<br>period 600s<br>tr(3) 10s<br>(—)(18) 30s<br>tr(3) 10s<br>si 10s<br>repeats(4) 240s<br>si 300s | 80 | | 295<br>A2A. | Transmits at 00, 10, 20, 30, 40, and 50 minutes past each hour during periods of low visibility. During periods of clear weather, transmits upon request. |
| 2800 | Cabo Santa Maria Light Station | 34° 40.3′ S<br>54° 09.1′ W | **LP**<br>**(• – • •  • – – •).** | 80 | | 310<br>A2A. | |
| 2810 | Punta del Este | 34° 57.9′ S<br>54° 57.0′ W | **PDE**<br>**(• – – •  – • •  •).** | 90 | | 320<br>A2A. | |
| 2820 | Isla de Labos Light Station | 35° 01.6′ S<br>54° 52.9′ W | **L**<br>**(• – • •).**<br>period 600s<br>tr(3) 10s<br>(—)(18) 30s<br>tr(3) 10s<br>si 10s<br>repeats(4) 240s<br>si 300s | 80 | | 300<br>A2A. | Transmits at 05, 15, 25, 35, 45, and 55 minutes past each hour during periods of low visibility. During periods of clear weather, transmits upon request. |
| 2830 | Isla de Flores Light Station | 34° 56.8′ S<br>55° 56.0′ W | **F**<br>**(• • – •).**<br>period 180s<br>tr 60s<br>si 120s | 80 | | 315<br>A2A. | Transmits continuously during periods of low visibility. During periods of clear weather, transmits at 13, 16, 19, 43, 46, and 49 minutes past each hour. |
| | | | **ARGENTINA** | | | | |
| 2840 | Punta Indio | 35° 21.5′ S<br>57° 18.0′ W | **PDI**<br>**(• – – •  – • •  • •).** | 50 | | 325<br>A2A. | AERO. |
| 2850 | Punta Mogotes | 38° 05.5′ S<br>57° 32.5′ W | **PM**<br>**(• – – •  – –).**<br>period 360s<br>tr 9.8s<br>si 2.2s<br>(—) 17.0s<br>si 1.0s<br>(—) 17.0s<br>si 1.0s<br>repeats(1) 48s<br>tr 9.8s<br>si 254.2s | 200 | | 320<br>A2A. | Transmits continuously during periods of low visibility. During periods of clear weather, transmits at 00, 06, 30, and 36 minutes past each hour. |
| 2860 | Segunda Barranca | 40° 46.8′ S<br>62° 16.7′ W | **SB**<br>**(• • •  – • • •).**<br>period 360s<br>tr (interrupted by 2 long dashes) 120s<br>si 240s | 200 | I, II | 310<br>A2A. | Transmits continuously during periods of low visibility. During periods of clear weather, transmits at 00, 06, 30, and 36 minutes past each hour. |
| 2862 | El Rincon | 39° 23.2′ S<br>62° 00.8′ W | **RN**<br>**(• – •  – •).**<br>period 360s<br>tr (interrupted by 2 long dashes) 120s<br>si 240s | 200 | III, IV | 310<br>A2A. | Transmits continuously during periods of low visibility. During periods of clear weather, transmits at 02, 08, 32, and 38 minutes past each hour. |
| 2864 | Recalada, Bahia Blanca | 38° 59.5′ S<br>61° 15.6′ W | **BB**<br>**(– • • •  – • • •).**<br>period 360s<br>tr (interrupted by 2 long dashes) 120s<br>si 240s | 200 | V, VI | 310<br>A2A. | Transmits continuously during periods of low visibility. During periods of clear weather, transmits at 04, 10, 34, and 40 minutes past each hour. |
| 2870 | Punta Delgada Light Station | 42° 46.0′ S<br>63° 38.9′ W | **PD**<br>**(• – – •  – • •).**<br>period 120s | 200 | | 315<br>A2A. | Transmits continuously during periods of low visibility. During periods of clear weather, transmits at 04, 10, 34, and 40 minutes past each hour. |

| (1) No. | (2) Name | (3) Position | (4) Characteristic | (5) Range | (6) Sequence | (7) Frequency | (8) Remarks |
|---|---|---|---|---|---|---|---|
| | | | **ARGENTINA** | | | | |
| 2880 | Cabo Blanco Light Station | 47° 12.2′ S<br>65° 44.5′ W | **CB**<br>**(– • – •  – • • •).**<br>period 360s<br>tr 9.8s<br>si 2.2s<br>(—) 17.0s<br>si 1.0s<br>(—) 17.0s<br>si 1.0s<br>repeats(1) 48s<br>tr 9.8s<br>si 254.2s | 200 | | 295<br>A2A. | Transmits continuously during periods of low visibility. During periods of clear weather, transmits at 02, 08, 32, and 38 minutes past each hour. |
| 2890 | San Julian | 49° 19.0′ S<br>67° 48.0′ W | **SJU**<br>**(• • •  • – – –  • • –).** | 150 | | 375<br>A2A. | AERO. Transmits occasionally. |
| 2900 | Rio Gallegos | 51° 37.0′ S<br>69° 17.0′ W | **GAL**<br>**(– – •  • –  • – • •).** | 350 | | 330<br>A2A. | AERO. Transmits between the hours of 0900- 2400. |
| 2910 | Cabo Virgenes Light Station | 52° 20.0′ S<br>68° 21.0′ W | **CV**<br>**(– • – •  • • • –).** | 200 | | 300<br>A2A. | Transmits continuously during periods of low visibility. During periods of clear weather, transmits at 10, 16, 40, and 46 minutes past each hour. |
| | | | **CHILE** | | | | |
| 2920 | Punta Dungeness | 52° 23.9′ S<br>68° 26.2′ W | **GENE**<br>**(– – •  •  – •  •).** | 110 | | 322.5<br>A2A. | Transmits continuously during periods of low visibility. During periods of clear weather, transmits between 00-30 minutes past each hour. |

# Section 16

## Differential GPS Stations

| (1) No. | (2) Name | (3) Position | (4) Station ID | (5) Range | (6) Frequency | (7) Transfer Rate | (8) Remarks |
|---|---|---|---|---|---|---|---|
| | | | **CANADA-ATLANTIC COAST** | | | | |
| 100 | Cape Ray (Port aux Basques), Newfoundland | 47° 38.0′ N<br>59° 14.0′ W | T 942<br>R 340<br>R 341 | 189 | 288 | 200 | |
| 110 | Cape Race, Newfoundland | 46° 46.0′ N<br>53° 11.0′ W | T 940<br>R 338<br>R 339 | 283 | 315 | 200 | |
| 115 | Cape Norman, Newfoundland | 51° 30.0′ N<br>54° 49.0′ W | T 944<br>R 342<br>R 343 | 189 | 310 | 200 | Message Types: 3,5,6,7,9,16. |
| 118 | Rigolet, Newfoundland | 54° 15.0′ N<br>58° 30.0′ W | T 946<br>R 344<br>R 345 | 162 | 299 | 200 | |
| 120 | Fox Island, Nova Scotia | 45° 20.0′ N<br>61° 05.0′ W | T 934<br>R 336<br>R 337 | 162 | 307 | 200 | |
| 125 | Western Head, Nova Scotia | 43° 59.0′ N<br>64° 40.0′ W | T 935<br>R 334<br>R 335 | 162 | 312 | 200 | Message Types: 3,5,6,7,9,16. |
| 135 | Point Escuminac, New Brunswick | 47° 04.0′ N<br>64° 48.0′ W | T 936<br>R 332<br>R 333 | 162 | 319 | 200 | |
| 140 | Partridge Island, New Brunswick | 45° 14.0′ N<br>66° 03.0′ W | T 939<br>R 326<br>R 327 | 162 | 295 | 200 | |
| 145 | Riviere-du-Loup, Quebec | 47° 46.0′ N<br>69° 36.0′ W | T 926<br>R 318<br>R 319 | 162 | 300 | 200 | Message Types: 3,5,6,7,9,16. |
| 148 | Moisie, Quebec | 50° 12.0′ N<br>66° 07.0′ W | T 925<br>R 320<br>R 321 | 162 | 313 | 200 | Message Types: 3,5,6,7,9,16. |
| 150 | Lauzon, Quebec | 46° 49.0′ N<br>71° 10.0′ W | T 927<br>R 316<br>R 317 | 178 | 309 | 200 | |
| 155 | Trois-Rivieres, Quebec | 46° 23.0′ N<br>72° 27.0′ W | T 928<br>R 314<br>R 315 | 92 | 321 | 200 | |
| 160 | St. Jean Richelieu, Quebec | 45° 19.0′ N<br>73° 19.0′ W | T 929<br>R 312<br>R 313 | 178 | 296 | 200 | |
| 170 | Cardinal, Ontario | 44° 47.0′ N<br>75° 25.0′ W | T 919<br>R 308<br>R 309 | 162 | 306 | 200 | |
| 180 | Wiarton, Ontario | 44° 45.0′ N<br>81° 07.0′ W | T 918<br>R 310<br>R 311 | 135 | 286 | 200 | |
| | | | **UNITED STATES-ATLANTIC AND GULF COASTS** | | | | |
| 200 | Brunswick, Maine | 43° 53.7′ N<br>69° 56.3′ W | T 800 | 115 | 316 | 100 | |
| 210 | Portsmouth, New Hampshire | 43° 04.2′ N<br>70° 42.6′ W | T 801 | 70 | 288 | 100 | |

| (1) No. | (2) Name | (3) Position | (4) Station ID | (5) Range | (6) Frequency | (7) Transfer Rate | (8) Remarks |
|---|---|---|---|---|---|---|---|
| | | **UNITED STATES-ATLANTIC AND GULF COASTS** | | | | | |
| 220 | Chatham, Massachusetts | 41° 40.3´ N<br>69° 57.0´ W | T 802 | 95 | 325 | 200 | |
| 230 | Montauk Point, New York | 41° 04.0´ N<br>71° 51.4´ W | T 803 | 125 | 293 | 100 | |
| 240 | Sandy Hook, New Jersey | 40° 28.3´ N<br>74° 00.7´ W | T 804 | 100 | 286 | 200 | |
| 250 | Cape Henelopen, Delaware | 38° 46.6´ N<br>75° 05.3´ W | T 805 | 180 | 298 | 200 | |
| 260 | Cape Henry, Virginia | 36° 55.6´ N<br>76° 00.4´ W | T 806 | 130 | 289 | 100 | |
| 270 | Fort Macon, North Carolina | 34° 41.9´ N<br>76° 41.0´ W | T 807 | 130 | 294 | 100 | |
| 280 | Charleston, South Carolina | 32° 45.5´ N<br>79° 50.6´ W | T 808 | 150 | 298 | 100 | |
| 290 | Cape Canaveral, Florida | 28° 27.6´ N<br>80° 32.6´ W | T 809 | 250 | 289 | 100 | |
| 300 | Miami, Florida | 25° 43.9´ N<br>80° 09.6´ W | T 810 | 75 | 322 | 100 | |
| 310 | Key West, Florida | 24° 34.9´ N<br>81° 39.1´ W | T 811 | 110 | 286 | 100 | |
| 320 | Egmont Key, Florida | 27° 36.1´ N<br>82° 45.7´ W | T 812 | 210 | 312 | 200 | |
| 330 | Isabella, Puerto Rico | 18° 30.0´ N<br>67° 02.0´ W | T 817 | 125 | 295 | 100 | |
| 340 | Mobile Point, Alabama | 30° 13.6´ N<br>88° 01.4´ W | T 813 | 180 | 300 | 100 | |
| 350 | English Turn, Louisiana | 29° 52.7´ N<br>89° 56.5´ W | T 814 | 180 | 293 | 200 | |
| 360 | Galveston, Texas | 29° 19.8´ N<br>94° 44.2´ W | T 815 | 180 | 296 | 100 | |
| 370 | Aransas Pass, Texas | 27° 50.3´ N<br>97° 03.5´ W | T 816 | 180 | 304 | 100 | |
| | | **BERMUDA** | | | | | |
| 400 | St. David's Head | 32° 22.0´ N<br>64° 38.0´ W | T 950 | 173 | 323 | 100 | |
| | | **BRAZIL** | | | | | |
| 700 | Canivete | 0° 30.6´ N<br>50° 24.9´ W | R 463 | 200 | 310 | 100 | Message Types: 1,2,3,6,16. |
| 705 | Ponta de Sao Marcos | 2° 29.3´ S<br>44° 18.1´ W | R 460 | 200 | 300 | 100 | Message Types: 1,2,3,6,16. |
| 710 | Ponta de Calcanhar | 5° 09.7´ S<br>35° 29.1´ W | R 467 | 200 | 305 | 100 | Message Types: 1,2,3,6,16. |
| 715 | Sergipe | 10° 58.2´ S<br>37° 02.2´ W | R 468 | 200 | 320 | 100 | Message Types: 1,2,3,6,16. |
| 720 | Canal dos Abrolhos | 17° 57.9´ S<br>38° 41.5´ W | R 461 | 200 | 290 | 100 | Message Types: 1,2,3,6,16. |
| 725 | Cabo Sao Tome | 22° 02.5´ S<br>41° 03.2´ W | R 465 | 200 | 300 | 100 | Message Types: 1,2,3,6,16. |

| (1) No. | (2) Name | (3) Position | (4) Station ID | (5) Range | (6) Frequency | (7) Transfer Rate | (8) Remarks |
|---|---|---|---|---|---|---|---|
| | | | **BRAZIL** | | | | |
| 730 | Ilha Rasa | 23° 03.8´ S<br>48° 08.8´ W | | | | | |
| 735 | Ilha da Moela | 24° 03.1´ S<br>46° 15.8´ W | R 462 | 200 | 305 | 100 | Message Types: 1,2,3,6,16. |
| 740 | Cabo Santa Marta | 28° 36.2´ S<br>48° 48.8´ W | R 466 | 200 | 310 | 100 | Message Types: 1,2,3,6,16. |
| 745 | Rio Grande | 32° 09.0´ S<br>52° 06.2´ W | R 464 | 200 | 290 | 100 | Message Types: 1,2,3,6,16. |
| | | | **ARGENTINA** | | | | |
| 900 | Buenos Aires | 34° 37.4´ S<br>58° 21.2´ W | | | 2570 | | |
| 910 | Rosario | 32° 58.4´ S<br>60° 37.2´ W | | | 2950 | | |

# INDEX – LIGHTS

## A


Abaco . . . . . 11816
Abreu de Fora . . . . . 18772
Acantilado . . . . . 19688
Acklins Island . . . . . 12304
Advocate Harbor . . . . . 10984
Agtorssuit Island . . . . . 304
Agulha . . . . . 17817
Albardao . . . . . 19008
Alcobaca . . . . . 18188
ALEXIS RIVER . . . . . 952
Alinhamento . . . . . 18441
Alligator Reef . . . . . 11552
Alma . . . . . 11068
Almirante Brown . . . . . 19640
ALTAMIRA . . . . . 15214
Alto da Bandeira . . . . . 17792
Alvarado . . . . . 15444
Amapa . . . . . 17464
Amelia Island . . . . . 11460
American Shoal . . . . . 11576
Amet Island . . . . . 8564
Amherst Island, South Cape . . . . . 8400
Amour Pointe . . . . . 1012
Ancon . . . . . 13460
Anegada de Adentro . . . . . 15368
Angissorssuaq Island . . . . . 284
ANGMAGSSALIK . . . . . 4
Anguilla (U.K.) . . . . . 14712
Anguilla Island, Road Point . . . . . 14720
Anguillita Island . . . . . 14716
Annanndale Ramge front . . . . . 8092
ANNAPOLIS BASIN . . . . . 10916
ANNAPOLIS RIVER . . . . . 10944
Anse a Brochu . . . . . 3250
Anse a l'Eau . . . . . 3480
Anse a Pierrot . . . . . 3492
Anse aux Basques Range, front . . . . . 3388
Anse aux Gascons . . . . . 7066
Anse du Moulin Range . . . . . 3316
Anse Joseph . . . . . 14400
Anse-Bleue . . . . . 7252
Anse-de-Roche . . . . . 3496
ANTICOSTI ISLAND . . . . . 3128
Antigua . . . . . 14768
Antilla Channel . . . . . 12944
ANTON LIZARDO ANCHORAGE . . . . . 15408
Aracati . . . . . 17804
Araquari . . . . . 18781
Araripe . . . . . 18174
Arbol Grande . . . . . 15248
Arecibo . . . . . 14432
Argentia Harbor . . . . . 2004
Argolas . . . . . 18308
Arichat Head . . . . . 9372
Arisaig Harbor . . . . . 8656
Arquipelago de Alcatrazes . . . . . 18624
ARQUIPELAGO DE FERNANDO
DE NORONHA . . . . . 17788
Arrecife Blanquilla . . . . . 15360
Arrecife de Cabezo . . . . . 15428
Arrecife el Rizo . . . . . 15424
Arrecife La Blanquilla . . . . . 15364
Arrecife Pajaros . . . . . 15376
Arrecife Santiaguillo . . . . . 15436
Arrecife Tanguijo . . . . . 15288
Arrecife Tuxpan . . . . . 15292
ARSUK FJORD . . . . . 160
Ashe Inlet . . . . . 664
Atafona . . . . . 18332
Atkinson Point . . . . . 800
Atol das Rocas . . . . . 17800
Atwood Harbor . . . . . 12308
Augusta . . . . . 13988
Ave de Sotavento . . . . . 17004


## B


Baccalieu Island . . . . . 1736
Baccaro Point . . . . . 10484
Back Bay . . . . . 11204
Bagotville . . . . . 3536
BAHIA ALMIRANTE . . . . . 16528
BAHIA BERGANTIN . . . . . 17108
BAHIA BLANCA . . . . . 19540
Bahia Bustamante . . . . . 19776
Bahia Cracker . . . . . 19672
Bahia de Amuay . . . . . 16880
Bahia de Banes . . . . . 12916
Bahia de Baracoa . . . . . 13000
BAHIA DE CARDENAS . . . . . 12648
BAHIA DE CHETUMAL . . . . . 15800
BAHIA DE GUAYANILLA . . . . . 14548
Bahia de Jobos . . . . . 14520
BAHIA DE MALDONADO . . . . . 19044
Bahia de Manati . . . . . 12872
BAHIA DE NIPE . . . . . 12920
BAHIA DE NUEVITAS . . . . . 12808
BAHIA DE SAGUA DE TANAMO . . . . . 12952
BAHIA DE SAN JUAN . . . . . 14436
BAHIA DE SANTA LUCIA . . . . . 12490
BAHIA DE SANTA MARTA . . . . . 16832
BAHIA DE SANTIAGO DE CUBA . . . . . 13152
Bahia de Turiamo . . . . . 16992
BAHIA DEL MARIEL . . . . . 12552
BAHIA DO ESPIRITO SANTO . . . . . 18240
BAHIA GUANTA . . . . . 17128
BAHIA HONDA . . . . . 12516
BAHIA LAS MINAS . . . . . 16621
Bahia Moin . . . . . 16516
Bahia Naranjo . . . . . 12904
Bahia San Gregorio . . . . . 19764
BAHIA SAN JULIAN . . . . . 19964
BAIA DA ILHA GRANDE . . . . . 18476, 18504
Baia da Traicao . . . . . 17888
BAIA DE GUANABARA . . . . . 18372
BAIA DE SANTOS . . . . . 18640
BAIA DE SEPETIBA . . . . . 18501
BAIA DE TODOS OS SANTOS . . . . . 18028
Baie Comeau . . . . . 3324
Baie de Cap Chevalier . . . . . 14937.05
Baie de Shippegan . . . . . 7308
Baie des Anglais Range . . . . . 3308
Baie du Carenage . . . . . 14960
Baie Ste. Catherine . . . . . 3456
Baie Verte . . . . . 3356
Baillie Brook . . . . . 8652
Bait Rocks . . . . . 1780
Baixio do Capeta . . . . . 18126
Baixio do Rio do Fogo . . . . . 17844
Baixo da Teresa Panca . . . . . 17848
Bajo Chinchorro del Sur . . . . . 14510
Bajo Cucharillas . . . . . 13220
Bajo de Hornos . . . . . 15382
Bajo La Estrella . . . . . 12940
Bajo la Pipa . . . . . 13592
Bajo Las Charcas . . . . . 13359.5
Bajo Lengua de Tierra . . . . . 12945.2
Bajo Manati . . . . . 12945
Bajo Marabella . . . . . 12946
Bajo Nuevo . . . . . 15818, 16482
Bajo Ostial . . . . . 17165
Bajo Planaca . . . . . 12947.4
Bajo Villedo . . . . . 16404
Balache Point . . . . . 8704
Baleia . . . . . 18252
Ballantynes Cove . . . . . 8668
Ballast Grounds . . . . . 9120
Ballyhack . . . . . 1804
Balneario Claromeco . . . . . 19536
Bananes Point . . . . . 15028
Banc de la Douane . . . . . 14945.4
Banc de Rochelois . . . . . 14172
Banc du Milieu . . . . . 14945.2
Banc Major . . . . . 14945
Banco Cascajal . . . . . 13383
Banco Chinchorro . . . . . 15780
Banco de Beuna Esperanza . . . . . 13178.2
Banco de Buena . . . . . 13179
Banco Derribada . . . . . 13420
Banco Playa . . . . . 15736
Banco Reparo . . . . . 19604
Banco Salmedina . . . . . 16728
Bar Island . . . . . 10633
Barahona Harbor . . . . . 14380
Barbace Point . . . . . 2684
BARBADOS . . . . . 15096
Barcelona . . . . . 17100
Bare Bush Cay . . . . . 14068
Barnabe . . . . . 18688
Barr'd Island . . . . . 1386
Barra . . . . . 18964
Barra Carrizo . . . . . 15210
Barra de Cazones . . . . . 15332
Barra de Chavarria . . . . . 15213
Barra de Itabapoana . . . . . 18330
Barra del Tordo . . . . . 15211
Barra do Acu . . . . . 18336
Barra do Riacho . . . . . 18220
Barra do Tombo . . . . . 18198
BARRA STRAIT . . . . . 9052
Barre a Boulard . . . . . 4236
Barreiras do Prado . . . . . 18184
Barrios Beach . . . . . 8684
Barroui . . . . . 14926
Bas-Cap-Pele . . . . . 7764
Basse Terre . . . . . 14884
Basset Point . . . . . 620
Basseterre Bay . . . . . 14752
Battery Point (Main-a-Dieu) . . . . . 9184
Battowia Island . . . . . 15152
Bay Bulls . . . . . 1872
Bay de Loup Point . . . . . 2390
Bay du Vin Island . . . . . 7496
Bay of Exploits . . . . . 1240
BAY OF ISLANDS . . . . . 2600
BAY OF SEVEN ISLANDS . . . . . 3200
Beach Point . . . . . 8148, 8908, 9364
Beacon Cay (North Rock) . . . . . 12116
Beacon Point . . . . . 603

Beacon Shoal . . . . . 10124
BEAGLE CHANNEL . . . . . 20304
Bear Cove Point . . . . . 1884
Bear Head . . . . . 9432
Bear Island . . . . . 728
Bear Point . . . . . 10540
BEAUHARNOIS CANAL . . . . . 5800
Beaujeu Channel . . . . . 6544
Beaumont Range . . . . . 3860
Beaver Island . . . . . 9068, 9772
Becancour . . . . . 4588
Bedford Institute of Oceanography Wharf . . . . 9952
BELIZE HARBOR . . . . . 16304
Bell Island . . . . . 1836
Bellamy Cay . . . . . 14699
BELLE ISLE . . . . . 984
Belledune Point . . . . . 7188
Bellmouth Curve . . . . . 5208
Belmonte . . . . . 18172
Bennetts Harbor . . . . . 12220
Bequia . . . . . 15156
BERBICE RIVER . . . . . 17320
Bergeman Point . . . . . 8536
BERMUDA ISLAND . . . . . 11668
Berta . . . . . 18945
Betty Island . . . . . 10016
Big Cook Island . . . . . 10684
Big Island . . . . . 872
Big Pine Shoal . . . . . 11568
BIG TANCOOK ISLAND . . . . . 10100
Billy Island . . . . . 12072
Bird Rock . . . . . 12296
Bird Rocks . . . . . 8432
Bitter Guana Cay . . . . . 12128
Black Head . . . . . 2136
Black Point . . . . . 7360
Black River . . . . . 11084
Black Rock . . . . . 10976
Black Rock Point . . . . . 8916
Blacks Harbor . . . . . 11190
Blanc Sablon . . . . . 1020
Blanca Reef . . . . . 15408
Bliss Islands . . . . . 11200
Blockhouse Point . . . . . 8236
Blue Cove (Anse Bleue) Range . . . . . 7256
Blundon's Island . . . . . 1412
Boars Head . . . . . 10880
Boatswain Point . . . . . 13720
Bobbs Island . . . . . 948
Boca Canasta . . . . . 14364
Boca de Yuma . . . . . 14300
Boca Grande Inlet . . . . . 13328
Boca Spelonk . . . . . 16064
Bocas Rio Leon . . . . . 16640
Boco De Manati . . . . . 12792
Boco do Furo . . . . . 17614
Bon Desir . . . . . 3396
Bonaventure . . . . . 7097
BONAVISTA BAY . . . . . 1440
BONNE BAY . . . . . 2644, 2728
BONNE ESPERANCE BAY . . . . . 2776, 2968
Booby Point . . . . . 15200.1
Boqueron del Hacha . . . . . 13676
Borco Oil Terminal . . . . . 11852
Botsford . . . . . 7784
Bourg des Saintes . . . . . 14904
Bradore Bay . . . . . 2752
Bragman Bluff . . . . . 16484
Brandypot . . . . . 6684
BRAS D'OR LAKE . . . . . 9060
Brede Fjord . . . . . 156
Brent Island . . . . . 1080
Bridgetown . . . . . 15120
Brier Island . . . . . 10844
Brigand Hill . . . . . 16108
Brighton . . . . . 16140
Brighton Beach . . . . . 8240
Brigus Wharf . . . . . 1792
Brion Island . . . . . 8424
Brule Bank . . . . . 3748
Brule Point . . . . . 896
Buck Island . . . . . 14632
Buctouche Bar . . . . . 7680
BUCTOUCHE RIVER . . . . . 7692
Buen Suceso . . . . . 20284
Buenavista . . . . . 13664
Buenos Aires--Puerto Nuevo . . . . . 19380
Bugle Cays . . . . . 16384
Bulkhead . . . . . 16268
Bull Arm . . . . . 1710
Bullen Baai . . . . . 15972
Bullock Harbor . . . . . 11936
Bunker Island . . . . . 10736
BURGEO ISLANDS . . . . . 2392
Burial Ground . . . . . 13980
Burke Point . . . . . 9180
BURNT ISLANDS . . . . . 2428
Burnt Point . . . . . 1652
Bush Cay . . . . . 12404

## C

Caballo Channel . . . . . 14456
Cabeca de Negro . . . . . 18144
Cabedelo . . . . . 17900
Cabeta de Buenaventura . . . . . 13545
Cabezo del Carbonero . . . . . 13560
Cabezo Seco . . . . . 12468
Cabo Blanco . . . . . 19912
Cabo Branco . . . . . 17904
Cabo Buen Tiempo . . . . . 20072
Cabo Camaron . . . . . 16478
Cabo Catoche . . . . . 15664
Cabo Codera . . . . . 17084
Cabo Corrientes . . . . . 13712
Cabo Cruz . . . . . 13172
Cabo Curioso . . . . . 19964
Cabo Danoso . . . . . 19960
Cabo de Bacopari . . . . . 17884
Cabo de la Isla (Cabo Negro) . . . . . 17160
Cabo de la Vela . . . . . 16844
Cabo de Santo Agostinho . . . . . 17960
Cabo Domingo . . . . . 20196
Cabo Espiritu Santo . . . . . 20368
Cabo Falso . . . . . 16483
Cabo Frances . . . . . 13708
Cabo Frio . . . . . 18360
Cabo Guardian . . . . . 19952
Cabo Lucrecia . . . . . 12912
Cabo Orange . . . . . 17458
Cabo Penas . . . . . 20256
Cabo Polonio . . . . . 19024
Cabo Rojo . . . . . 14572
Cabo Samana . . . . . 14280
Cabo San Antonio . . . . . 12436, 19420
Cabo San Diego . . . . . 20264
Cabo San Jorge . . . . . 19792
Cabo San Juan . . . . . 14464
Cabo San Pablo . . . . . 20260
Cabo San Pio . . . . . 20304
Cabo San Roman . . . . . 16900
Cabo Santa Maria . . . . . 19032
Cabo Santa Marta . . . . . 18920
Cabo Sao Tome . . . . . 18340
Cabo Tiburon . . . . . 16632
Cabo Tres Puntas . . . . . 16424
Cabo Viejo Frances . . . . . 14272
Cabo Virgenes . . . . . 20152
Caboto . . . . . 18060
Cabra Island . . . . . 14248
Cabras . . . . . 14438
Cahil Rock . . . . . 9452
CAICOS ISLANDS . . . . . 12380
Cailloux Islet . . . . . 1084
Caissie Point . . . . . 7724
CALETA CORDOVA . . . . . 19796
Caleta de Carapachibey . . . . . 13580
CALETA OLIVARES . . . . . 19812
CALETA OLIVIA . . . . . 19864
Calhau de Sao Pedro . . . . . 18852
Calliaqua Bay . . . . . .15068.2
Calombo . . . . . 18536
Calvaire (Calvary) . . . . . 4308
Camarones . . . . . 19760
CAMBRIDGE BAY . . . . . 776
Camocim . . . . . 17748
Camp Island . . . . . 976
Campana . . . . . 19956
Campbellton . . . . . 7128
Campo Pesquero . . . . . 15510
Campsite Front Range . . . . . 5888
CANADA BAY . . . . . 1100
CANAL BALANDRAS . . . . . 13306
CANAL DE BRETON . . . . . 13356
Canal de Chijol . . . . . 15244
Canal de Cuatro Reales . . . . . 13264
Canal de las Piraguas . . . . . 12759
Canal de Palomino . . . . . 13180
Canal de Pingue . . . . . .13284.5
Canal de Pueblo Viejo . . . . . 15264
CANAL DE SANTA CATARINA . . . . . 18860
CANAL DE SAO ROQUE . . . . . 17840
CANAL DE SAO SEBASTIAO . . . . . 18572
Canal del Ingles . . . . . 13644
CANAL DO CRISTAL . . . . . .18946.21
CANAL DO JUNCO . . . . . .18946.1
Canal dos Abrolhos . . . . . 18200
Canal Emilio Mitre . . . . . .19402.3
Canal Madre de Deus . . . . . 18068
CANAL MULATAS . . . . . 13368
CANALIZO PASO MALO . . . . . 12628
Canasi . . . . . 12613
Cancun . . . . . 15696
Candlebox Island . . . . . 10672
Canouan, Charlestown Bay . . . . . 15144
Canso . . . . . 9532
Canso Canal . . . . . 8700
CANSO HARBOR . . . . . 9500
Cap a l'Aigle . . . . . 3668
Cap auz Corbeaux . . . . . 3688
Cap Brule . . . . . 3772

# INDEX – LIGHTS


Cap Chat . . . . . 6832
Cap Dame Marie . . . . . 14160
Cap de La Boule . . . . . 3484
Cap de la Madeleine . . . . . 6868
Cap de Rabast . . . . . 3164
Cap des Rosiers . . . . . 6936
Cap du Mole St. Nicolas . . . . . 14230
Cap Gaspe . . . . . 6944
Cap Gribane . . . . . 3740
Cap Jacmel . . . . . 14156
Cap Rouge . . . . . 3524
Cap Rouge Range . . . . . 3756
Capao da Canoa . . . . . 18932
Cape Airey . . . . . 2912
Cape Alright (Echourie) . . . . . 8460
Cape Anquille . . . . . 2504
Cape Bald (L'Aboiteau) . . . . . 7756
Cape Bear . . . . . 8156
Cape Bonavista . . . . . 1644
Cape Canaveral . . . . . 11484
Cape Colombier . . . . . 3348
Cape Comete . . . . . 12388
Cape D'Or . . . . . 10980
Cape East (Cap Est) . . . . . 3532
Cape Egmont . . . . . 8328
Cape Enrage . . . . . 11064
Cape Fourchu . . . . . 10728
Cape Fox . . . . . 1092
Cape George . . . . . 8664, 9060
Cape Harrigan . . . . . 828
Cape Hogan . . . . . 9360
Cape Hopes . . . . . 660
Cape Horn . . . . . 914
Cape La Hune . . . . . 2364
Cape Mark . . . . . 2344
Cape Marquis . . . . . 15060
Cape Moule a Chique . . . . . 15048
Cape Negro Island . . . . . 10436
Cape Norman . . . . . 1032
Cape North . . . . . 916, 8848
Cape Pine . . . . . 1920
Cape Poillon . . . . . 608
Cape Poillon West . . . . . 616
Cape Porcupine Range . . . . . 9476
Cape Race . . . . . 1904
Cape Raso . . . . . 19744
Cape Ray . . . . . 2492
Cape Sable . . . . . 10508
Cape San Francisco de Paula . . . . . 20016
Cape Sharp . . . . . 11004
Cape Shirley . . . . . 14808
Cape Spear . . . . . 1868
Cape Spencer . . . . . 11088
CAPE ST. FRANCIS . . . . . 1856, 1912
Cape St. Francis . . . . . 1844
Cape St. Lawrence . . . . . 8832
Cape St. Lewis . . . . . 967
Cape St. Maria . . . . . 12260
Cape St. Mary . . . . . 10796
Cape St. Mary's . . . . . 1952
Cape Stanhope (Covehead Harbor) . . . . . 7996
Cape Tormentine . . . . . 7812
Cape Tormentine Harbor . . . . . 7816
Cape Tryon . . . . . 7948
Cape Whittle . . . . . 2940
Capesterre Range . . . . . 14916
Capitan Zaratiegui . . . . . 20276
Caraguata . . . . . 18726
Caraquet Harbor . . . . . 7272
Caravelas . . . . . 18192
Carballeda . . . . . 17073
Carbonear Island . . . . . 1752
CARDIGAN BAY . . . . . 8108
Caribou Harbor . . . . . 8580
Carleton . . . . . 7112
Carleton Point . . . . . 3168
Carmanville . . . . . 1424
Carnapijo . . . . . 17608
Carrasco . . . . . 19084
Carriacou Island . . . . . 15132
CARTAGENA . . . . . 16700
Carupano . . . . . 17184
Carys Swan Nest . . . . . 716
Carysfort Reef . . . . . 11540
Cascumpeque Island . . . . . 7872
Castilletes . . . . . 16850
Castillo del Morro . . . . . 12580
Castillo Grande . . . . . 16726
Castle Island . . . . . 980, 12324
Castle Peak . . . . . 14766.5
Cat Island . . . . . 12220
CATALINA HARBOR . . . . . 1648
Catholic Island . . . . . 15136
Catin La Mar . . . . . 17040
Caveau Point . . . . . 8804
Cay Bokel . . . . . 16284
Cay Santo Domingo . . . . . 12340
CAYENNE . . . . . 17436
Cayita . . . . . 13216
Cayman Brac . . . . . 13744
Cayo Alcatraz . . . . . 13470
Cayo Amber . . . . . 13571.1
Cayo Arenas . . . . . 12504, 14240
Cayo Avalos . . . . . 13576
Cayo Barracha . . . . . 17090
Cayo Blanco de Casilda . . . . . 13380
Cayo Blanco de Zaza . . . . . 13364
Cayo Borracho . . . . . 16936
Cayo Cachiboca . . . . . 13340
Cayo Carabela . . . . . 13672
Cayo Carapacho . . . . . 13264
Cayo Cardona . . . . . 14536
Cayo Centro . . . . . 15784
Cayo Cordoba . . . . . 15834
Cayo Cruz . . . . . 13660
Cayo Cruz del Padre . . . . . 12672
Cayo Culebra . . . . . 13668
Cayo Encantado . . . . . 13332
Cayo Guano del Este . . . . . 13536
Cayo Hambre . . . . . 13596
Cayo Herradura . . . . . 17028
Cayo Jaula . . . . . 12788
Cayo Largo . . . . . 13572
Cayo Lobito . . . . . 14472
Cayo Lobos . . . . . 15792
Cayo Manuel Gomez . . . . . 13288
Cayo Moa Grande . . . . . 12980
Cayo Noroeste . . . . . 16932
Cayo Paredon Grande . . . . . 12800
Cayo Perla . . . . . 13204
Cayo Piedras . . . . . 13524
Cayo Santa Maria . . . . . 13292
Cayo Sigua . . . . . 13548
Cayo Vigia . . . . . 14288
Cayos Ballenatos . . . . . 13568
Cayos de Albuquerque . . . . . 15844
Cayos del Este Sudeste . . . . . 15840
Cayos Los Indios . . . . . 13616
Cayos Manzanillo . . . . . 13204
Cayos Vivorillo . . . . . 16481
Cayuelo Sabicu . . . . . 13312
Centreville . . . . . 10896
Cerro del Gavilan . . . . . 15464
Cerro Gorro Frigio . . . . . 19720
Cerro Walker . . . . . 17024
Ceru Bentana . . . . . 16056
Chacachacare . . . . . 16256
Chachalacas . . . . . 15354
Chain Rock . . . . . 1856
CHALEUR BAY . . . . . 7066, 7156
Champlain . . . . . 4544
Chance Harbor . . . . . 11152
Chandler Range . . . . . 7040
Change Island . . . . . 1332
Channel Cay . . . . . 11828
CHARLES ISLAND . . . . . 672
CHARLOTTETOWN HARBOR . . . . . 8228
Chatham . . . . . 16112
Chatham Bridge . . . . . 7564
Chebucto Head . . . . . 9904
CHEDABUCTO BAY . . . . . 9268
Cherokee Sound . . . . . 11812
Cherry Cove . . . . . 10212
Cherry Islet . . . . . 11328
CHETICAMP ISLAND . . . . . 8792
CHETUMAL BAY . . . . . 16268
Chevannes . . . . . 13948
Chica . . . . . 19552
CHICOUTIMI HARBOR . . . . . 3564
CHIGNECTO BAY . . . . . 11052
Chiltepec . . . . . 15500
Chimney Bay . . . . . 1112
Chinchorro Bank . . . . . 13224
Chiriqui Range . . . . . 16580
Chockpish . . . . . 7664
CHRISTIANSHAB . . . . . 528
Christiansted Harbor . . . . . 14664
Chub Rocks . . . . . 12108
Chui . . . . . 19012
Chupara Point . . . . . .16264.7
Ciboux Island . . . . . 8904
Cidreira . . . . . 18944
CIENFUEGOS . . . . . 13468
Ciudad Chetumal (Payo Obispo) . . . . . 15800
Clark Island . . . . . 6336
Clark's Harbor . . . . . 10528
Clonbrook . . . . . 17312
Cloridorme . . . . . 6884
Coachman's Harbor . . . . . 1152
COATZACOALCOS . . . . . 15464
Cocagne Cape . . . . . 7720
Cocagne River . . . . . 7708
Cochino Grande . . . . . 16473
Cockburn Town . . . . . 12292
Cocois . . . . . 18440
Coddles Harbor . . . . . 9636
Codroy . . . . . 2496
Coffins Patch . . . . . 11560
Coldspring Head . . . . . 8504
Colonia de la Isleta . . . . . 15256
Colonia del Golfo . . . . . 15252

Colson Point . . . . . 16376
Comeauville . . . . . 10816
COMMANDEURS BAAI . . . . . 15912
COMODORO RIVADAVIA . . . . . 19860
Conceicao . . . . . 18960
CONCEPTION BAY . . . . . 1744
Conception Harbor . . . . . 1800
Conception Island . . . . . 12240
Confederation Bridge . . . . . 8306
Consejo Point . . . . . 16272
Copper Island . . . . . 972
Corentyn River . . . . . 17332
Corinaso Point . . . . . 13040
Cornwall Island . . . . . 6452
Cornwall Island Range . . . . . 6412
Coroa das Gaivotas . . . . . 17550
Coroa Grande . . . . . 17572
Coroa Vermelha . . . . . 18208
Corosal . . . . . 16276
Cosgrove Shoal . . . . . 11592
Cotegipe . . . . . 18064
Cotton Tree Spit . . . . . 13892
Courtenay Bay . . . . . 11116
Courtland Point . . . . . 15201
Cove . . . . . 15835.5
Covehead Bridge . . . . . 7992
Covehead Range . . . . . 7984
Cowley Point . . . . . 9352
Crab Cay . . . . . 11780
Cranberry Island . . . . . 9540
CRAPAUD . . . . . 8264
Crespo . . . . . 16732
Cribbean Head . . . . . 8671
Crichton Head . . . . . 9376
Cronstadt Island . . . . . 16220
CROOKED ISLAND AND ACKLINS
ISLAND . . . . . 12296
Cross Island . . . . . 831
Croucher Island . . . . . 10064
Crow Neck Island . . . . . 10476
Crown Island . . . . . 821.1
Crown Point . . . . . 15200
Cruz Bay . . . . . 14652
Cul De Sac Bay . . . . . 15024
Cumana . . . . . 17142
CUMBERLAND BAY . . . . . 20360
Cupid Cay . . . . . 12160
Current . . . . . 12184
Current Island . . . . . 12188
Current Rock . . . . . 12180, 14636
CURRY COVE . . . . . 11344
Curry Cove . . . . . 11340
Curve West Range . . . . . 4888
Cut Throat Point . . . . . 856


## D


Dagger Rock . . . . . 11768
Dalhousie . . . . . 7140
Dalhousie Island . . . . . 7152
Daniel's Cove . . . . . 2664
Daniels Head . . . . . 10496
Dark Head . . . . . 15080
Darnley Point . . . . . 7912
Darsena de Astata . . . . . 15511
Darsena de Siguanea . . . . . 13608
Darsena Higueritas . . . . . 19307.5
Dawson Point . . . . . 2352
Deadman's Ledge . . . . . 10642
DECEPTION BAY . . . . . 680, 720
Deep Cove Wharf . . . . . 10904
Deepwater Island . . . . . 940
DEER ISLAND . . . . . 11264
Deer Point . . . . . 11316, 13064
DEMERARA RIVER . . . . . 17292
Derby Point . . . . . 9056
Deschaillons Wharf . . . . . 4356
Devils Island . . . . . 9892
Devils Point . . . . . 12236
Devonshire Dock . . . . . 11712
Digby Gut . . . . . 10916
Dingwall Harbor . . . . . 8868
DISCOVERY BAY . . . . . 13784
DISKO . . . . . 508
Dixie Range . . . . . 5702
Dixon Point . . . . . 7686
Dog Island . . . . . 11324
Dogwood Point . . . . . 14764
DOMINICA . . . . . 14926
Domino Point . . . . . 928
Dorval Range . . . . . 5704
Dos Bocas . . . . . 19422
Double Point . . . . . 851.2
Dove Cay . . . . . 12400
Dover Bay . . . . . 9560
Dr. Albert Plesman Field . . . . . 16044
Dram Island . . . . . 1324
Drawbucket Tickle . . . . . 824
Drum Head . . . . . 9656
Dry Tortugas . . . . . 11608
Dublin Shore . . . . . 10200
Duck Front Range . . . . . 5928
Duckbill Point . . . . . 1120
Duffus Point . . . . . 8948
Dunne Foxe Island . . . . . 740
Dupuis Islet (Ile Dupuis) . . . . . 7036
Duvernette Island . . . . . 15068
Dzilam de Bravo . . . . . 15636


## E


East Horseshoe . . . . . 14000
East Ironbound Island . . . . . 10092
East Point . . . . . 8072, 8434
East River, Trenton . . . . . 8640
East Sandy Cove . . . . . 10828
East Snake Cay . . . . . 16392
Ecocentro Building . . . . . 19690
Eddy Point Range . . . . . 9416
EGEDESMINDE APPROACH . . . . . 444
EGEDESMINDE HAVN . . . . . 468
Egg Island . . . . . 3284, 9836, 12200
Egmont Bay . . . . . 8356
El Bluefields . . . . . 16500
El Cerro . . . . . 19184
El Giote Reef . . . . . 15412
El Gran Roque . . . . . 17008
El Guamache . . . . . 17166.5
El Meco . . . . . 15692
El Morro de Monte Cristi . . . . . 14252
El Rincon . . . . . 19580
Elbow Cay . . . . . 11800, 12120
Elbow Reef . . . . . 11544
Eleuthera Island . . . . . 12136
Eleuthera Point . . . . . 12208
English Cay . . . . . 16308
English Harbor . . . . . 14800
Enragee Point . . . . . 8800
Ensenada de Cotica . . . . . 13518
ENSENADA DE LAS TUNAS . . . . . 13360
Ensenada Gua . . . . . 13201
Ensenada Honda . . . . . 14508
Entrance Island . . . . . 2872
Entry Cliff . . . . . 2916
Entry Island . . . . . .827.1, 2920, 8476
Escondida Cove . . . . . 16228
Escudo de Veraguas . . . . . 16588
Escuminac . . . . . 7581
ESENADA DE COLOMA . . . . . 13678
Eskimo Island . . . . . 880
Espolon Point . . . . . 16236
ESSEQUIBO RIVER . . . . . 17264
Estrecho de Le Maire . . . . . 20272
ESTRECHO DE MAGELLANES
(STRAIT OF MAGELLAN) . . . . . 20364
Estreito . . . . . 18962
Etang du Nord . . . . . 8420
Evans Point . . . . . 13080
Exuma Harbor . . . . . 12244
EXUMA SOUND . . . . . 12212


## F


FAERINGEHAVN APPROACH . . . . . 252
Fagan Point . . . . . 7640
Fairhaven . . . . . 11312
Falls Point . . . . . 10576
Falmouth Harbor . . . . . 13780
Farallon Sucio Rock . . . . . 16624
Farewell Harbor . . . . . 1326
Farmyard Island . . . . . .828.1
Fat Hogs Bay . . . . . 14698
Feltzen South . . . . . 10168
Ferolle Point . . . . . 2704
Ferryland Head . . . . . 1876
Fish Island . . . . . 10520
Fishermans Harbor . . . . . 9664
FISHING COVE . . . . . 8332
Fishing Point . . . . . 1068, 8508
Fishing Point Range . . . . . 8528
Fiskenaes Fjord . . . . . 248
Flamingo Cay . . . . . 12332
Flint Island . . . . . 9156
Flowers Cove . . . . . 2724
FOGO ISLAND . . . . . 1360
Folly Point . . . . . 13832
Fondeadero la Mision . . . . . 20200
Ford Harbor . . . . . 820
FORESTVILLE . . . . . 3356
Forfyr . . . . . 562
Fort Amherst . . . . . 1848
Fort Bay . . . . . 14739
Fort Ceperou . . . . . 17436
Fort Fincastle . . . . . 12080
Fort George . . . . . 16368
Fort James . . . . . 14784
Fort Jetty . . . . . 17304
Fort Monckton Point (Old Fort Point) . . . . . 7844
Fort Point . . . . . 1696
Fort Santa Cruz . . . . . 18380
Fort St. Louis . . . . . 14956

Fort Thomas . . . . . 14752
Fortaleza . . . . . 18668
Fort-de-France . . . . . 14956
Forteau . . . . . 1016
FORTEAU BAY . . . . . 1012
Fortin Solano . . . . . 16976
FORTUNE BAY . . . . . 2228
Fortune Bay . . . . . 8100
Fourche Harbor . . . . . 1124
Fourchu Head . . . . . 9236
Fowey Rocks . . . . . 11528
Fox Dens Gully . . . . . 7376
Francois Bay . . . . . 2360
Frank Knoll . . . . . 16348
Frederiksdal Range . . . . . 12
FREDERIKSHAB APPROACH . . . . . 228
Frederiksted Harbor . . . . . 14660
Free Town . . . . . 12152
Freeport . . . . . 10860, 11848
French Cay . . . . . 12405
French Point . . . . . 9852
Frenchman Point . . . . . 10652
Frying Pan Island . . . . . 10226
FUERA CHANNEL . . . . . 13328
Fuik Baai . . . . . 16050.5
Fundy Entrance . . . . . 10758

## G

Gabarus Cove . . . . . 9224
Galeota Point . . . . . 16109
Galera Point . . . . . 16266
Galina Point . . . . . 13828
Galinhos . . . . . 17828
Galliot Cut . . . . . 12132
Galloway Landing . . . . . 12276
Gannet Rock . . . . . 11416
Gasparillo Island . . . . . 16240
GASPE BAY . . . . . 6948
Gethesemani Anchorage . . . . . 2964
GETHSEMANI (ROMAINE) . . . . . 2976
Gethsemani (Romaine) Harbor . . . . . 2956
Gibbet Island . . . . . 11680
Gibbs Hill . . . . . 11668
Gillis Point . . . . . 9044
Ginger Island . . . . . 14704
Glace Bay . . . . . 9144
Glace Bay Range, front . . . . . 9148
Glace Bay Range, rear . . . . . 9152
Glover Island . . . . . 15162
GLOVERS REEF . . . . . 16296
Godhavn . . . . . 512
GODTHABFJORD . . . . . 304
GOLFO DE BATABANO . . . . . 13584
GOLFO DE GUACANAYABO . . . . 13178.2, 13179
GOLFO DE MORROSQUILLO . . . . . 16672
GOLFO NUEVO . . . . . 19664
Goodwin Island . . . . . 600
GOOSE BAY . . . . . 896
Goose Bay . . . . . 10640.5
Goose Cape . . . . . 3680
Goose Cove, Mouse Island . . . . . 1076
Goose Island . . . . . 944
Gorling Bluff . . . . . 13724
Goulding Cay . . . . . 12076
Gourley Island . . . . . 829
Granadillo Bay . . . . . 13096
GRAND BAHAMA ISLAND . . . . . 11832
Grand Cayman . . . . . 13716
Grand Dune Flats . . . . . 7500
Grand Entry Harbor . . . . . 8444
GRAND MANAN . . . . . 11360
Grand Narrows Bridge . . . . . 9052
GRAND PASSAGE . . . . . 10852
Grand Tracadie . . . . . 8000
Grand Turk . . . . . 12408
Grande Anse . . . . . 7244
Grande Cayemite . . . . . 14164
Grande Greve . . . . . 6948
Grande Ile . . . . . 6652
Grande Vallee . . . . . 6872
Grande-Etang . . . . . 8780
Grande-Riviere . . . . . 7024
Grants Beach . . . . . 7532
Grappling Island . . . . . 860
Grass Islands . . . . . 1420
Grassy Bay . . . . . 11700
Grates Cove . . . . . 1734
Gravatais . . . . . 18448
GREAT ABACO ISLAND . . . . . 11780
GREAT BAHAMA BANK . . . . . 11900, 12116
GREAT BRAS D'OR . . . . . 8916
Great Duck Island . . . . . 11384
Great Exuma Island . . . . . 12244
Great Guana Cay . . . . . 11788
Great Harbor . . . . . 12268
Great Harbor Deep . . . . . 1128
GREAT INAGUA ISLAND . . . . . 12360
Great Isaac . . . . . 11900
Great Stirrup Cay . . . . . 11940
Green Cay . . . . . 12060
Green Island . 892, 967.2, 1436, 1648, 2156, 9312
Green Island Brook . . . . . 2737
Green Point . . . . . 1784, 7192
Greenwich . . . . . 14008
Gregory Island . . . . . 9064
GRENADA . . . . . 15132
GRENADINE ISLANDS . . . . . 15151.6
Grey River Point . . . . . 2376
Griffon Cove . . . . . 6924
Grindstone . . . . . 8408
Griquet Harbor, Cove Point . . . . . 1060
Gronne Dal . . . . . 212
Guadaloupe (F.) . . . . . 14812
Guano Point . . . . . 12348
GUANTANAMO BAY . . . . . 13020
Guara . . . . . 17470
Guaranao . . . . . 16879.7
Guarau Island . . . . . 18696
Guarazes . . . . . 18872
Guaxindiba . . . . . 18331
Guiria . . . . . 17212
GULF OF PARIA . . . . . 16132, 17196, 17200
Gull Island . . . . . 1172
Gull Islet . . . . . 11372
Gull Rock . . . . . 10344
Gun Cay . . . . . 11916
Guyon Island . . . . . 9232
GUYSBOROUGH HARBOR . . . . . 9492

## H

Half Moon Cay . . . . . 16292
Half Moon Point . . . . . 14745
Half Tide Rock . . . . . 11392
HALIFAX APPROACH . . . . . 9884
HALIFAX HARBOR . . . . . 9904
HAMILTON HARBOR . . . . . 11752
Hampton . . . . . 10952
Hams Bluff . . . . . 14656
Hants Harbor . . . . . 1728
Hantsport . . . . . 11024
Happy Adventure . . . . . 1610
Happy Adventure Bays . . . . . 1612
Harborville . . . . . 10972
Harbour Grace Islands . . . . . 1760
Harbour Rock . . . . . 1072
Hare Cut Point . . . . . 1600
Harper Point . . . . . 7358
Harrison Point . . . . . 15128
Hart Head . . . . . 873
Hart Island Range . . . . . 9508
Harvey Cay . . . . . 12124
Haszard Point . . . . . 8228
Haut-fond Prince . . . . . 3436
Haven Barcadera . . . . . 15901
Havre Boucher . . . . . 8688
Havre-St.-Pierre . . . . . 3052
Hawk Island . . . . . 9266
Hawkes Harbor Range . . . . . 2672
Hawksbill Rocks . . . . . 12252
Hay Point (Pte-au-Foin) . . . . . 6064
Heart's Content . . . . . 1716
Heath Point . . . . . 3128
Helen Island . . . . . 9072
HELLEFISKE ISLANDS . . . . . 250
Hen Island . . . . . 11648
Henrietta Island . . . . . 884
Henry Island . . . . . 8720
Heredia Shoal . . . . . 16419
HERMITAGE BAY . . . . . 2328
Heron Island . . . . . 7172
Herring Cove . . . . . 9908
Herring Islands . . . . . 864
Hibiscus . . . . . 16267
High Point Cay . . . . . 12068
High Rock . . . . . 11836
Higuerote . . . . . 17086
Hillsboro Inlet . . . . . 11508
Hinson Island . . . . . 11752
Hoek Galibi . . . . . 17400
Hogfish . . . . . 11704
Hogfish Cut . . . . . 11736
Hogfish Tripod . . . . . 11740
Hogsty Reef . . . . . 12356
Holsteinborg . . . . . 396
Hopeall Head . . . . . 1712
Horse Chops . . . . . 1692
Horse Shoe Bar . . . . . 7487
Horseshoe Island . . . . . 11644
Horton Bluff . . . . . 11012
Hospital Cay . . . . . 13100
Hospital Rock Range . . . . . 6552
House Harbor . . . . . 8423
Howards Cove . . . . . 8380
Hubbards Cove . . . . . 10068
Hunts Bay . . . . . 14004
Hunts Landing . . . . . 10276
Hvide Naes . . . . . 108

## I


ICACOS POINT . . . . . 16116
Icapara . . . . . 18702
Ile a Firmin . . . . . 3104
Ile aux Basques . . . . . 6752
ILE AUX COUDRES . . . . . 3696
Ile aux Grues . . . . . 6546
Ile aux Raisin Range . . . . . 5028
Ile Bouchard . . . . . 5388
Ile Broomfield . . . . . 714
Ile Cormandiere . . . . . 2852
Ile de Bellechasse . . . . . 6512
Ile de Corossol . . . . . 3196
Ile de Grace Range . . . . . 5104
Ile Deslauriers . . . . . 5404
Ile du Bic . . . . . 6764
Ile du Fantome . . . . . 3080
Ile du Grand Caouis . . . . . 3280
Ile du Grand Rigolet . . . . . 2900
Ile du Guet . . . . . 2844
Ile Dupas Range . . . . . 5136
Ile Grande-Basque . . . . . 3228
Ile Haute . . . . . 10968
ILE MIQUELON (F.) . . . . . 2208
Ile Paul Nadeau . . . . . 2828
Ile Plate (Flat Rock) . . . . . 6980
Ile Richelieu . . . . . 4244
Ile Royale . . . . . 17416
Ile St. Louis . . . . . 3504
Ile St. Ours Course . . . . . 5144
Ile St. Ours Course Range . . . . . 5172
ILE ST. PIERRE (F.) . . . . . 2160
Ile Ste. Therese . . . . . 5448, 5512
ILE VERTE . . . . . 6724
Iles de Petite Terre . . . . . 14832
Iles de Varennes . . . . . 5496
ILES DU SALUT . . . . . 17416
Ilet a Gozier . . . . . 14860
Ilet Cabrit . . . . . 14940
Ilha Anhatomirin . . . . . 18860
Ilha Caioba . . . . . 18756
Ilha da Fumaca . . . . . 18296
Ilha da Itacuatiba . . . . . 18516
Ilha da Laje . . . . . 18384
Ilha da Moela . . . . . 18636
Ilha da Paz . . . . . 18760
ILHA DA TRINIDADE . . . . . 18232
Ilha das Cobras . . . . . 18748
Ilha das Pombas . . . . . 18292
Ilha de Coral . . . . . 18892
Ilha de Itapacis . . . . . 18452
Ilha de Lobos . . . . . 18452.3
Ilha de Santa Catarina . . . . . 18878
Ilha do Abraao . . . . . 18478
Ilha do Arvoredo . . . . . 18856
Ilha do Frade . . . . . 18132
Ilha do Frances . . . . . 18324
Ilha do Mel . . . . . 18724
Ilha do Pacotes . . . . . 18312
Ilha do Para . . . . . 17474
Ilha do Urubu . . . . . 18300
Ilha dos Cardos . . . . . 18884
Ilha dos Lobos . . . . . 18908
Ilha Escalvada . . . . . 18316
Ilha Jupatituba . . . . . 17632
Ilha Jurubaiba . . . . . 18504
Ilha Mandi . . . . . 17624
Ilha Pau a Pino . . . . . 18476
Ilha Pedreira . . . . . 17490
Ilha Queimada Grande . . . . . 18700
Ilha Rapada . . . . . 18552
Ilha Rasa . . . . . 18372
Ilha Rasa de Dentro . . . . . 18435
Ilha Rata . . . . . 17788
Ilha Santana . . . . . 17528
Ilha Saracura . . . . . 18520
Ilheu Grande . . . . . 18164
Ilhota de Contas . . . . . 18156
Inch Arran Point . . . . . 7164
Indian Cay . . . . . 11892
Indian Harbor . . . . . 10060
Ingalls Head . . . . . 11424
Ingomar . . . . . 10440
Inner Channel . . . . . 16861
Inverness Harbor . . . . . 8752
Iribas Range . . . . . 20048
Iron Ore Co. . . . . 3233
Isla Alcatraz . . . . . 16960
Isla Alto Velo . . . . . 14388
Isla Arenas . . . . . 16684
Isla Aves . . . . . 14928
Isla Blanca . . . . . 17155
Isla Borrachitos del Este . . . . . 17089
Isla Cabeza de Perro . . . . . 14509
Isla Caja de Muertos . . . . . 14524
Isla Catalina, Punta Berroa . . . . . 14320
Isla Ceycen . . . . . 16679
Isla Contoy . . . . . 15668
Isla Cotorra . . . . . 17227
ISLA CUBAGUA . . . . . 17168
Isla Culebrita . . . . . 14480
ISLA DE COZUMEL . . . . . 15724
ISLA DE CULEBRA . . . . . 14488
Isla de Guanaja . . . . . 16476
Isla de los Muertos . . . . . 16636
ISLA DE MARGARITA . . . . . 17152
Isla de Patos . . . . . 17200
Isla de Pinos . . . . . 13648
Isla de Plata . . . . . 17138
ISLA DE PROVIDENCIA . . . . . 15832
Isla de Sacrificios . . . . . 15380
ISLA DE SAN ANDRES . . . . . 15833
ISLA DE UTILA . . . . . 16448
ISLA DE VIEQUES . . . . . 14496
Isla Farallin . . . . . 17036
Isla Farallon . . . . . 19280
Isla Fiscal . . . . . 18389
Isla Fuerte . . . . . 16664
Isla Grande . . . . . 16628
Isla Jutuba . . . . . 17586
ISLA LA TORTUGA . . . . . 17028
Isla Martin Garcia . . . . . 19292
Isla Mona . . . . . 14412
Isla Mucura . . . . . 16680
Isla Mujeres . . . . . 15672
Isla Observatorio (Ano Nuevo) . . . . . 20268
Isla Pajaros. . . . . 15598
Isla Pastores . . . . . 16572
Isla Perez . . . . . 15260
Isla Picuda Chica . . . . . 17139
Isla Pinguino . . . . . 19940
Isla Pitahaya . . . . . 17128
Isla Rasa . . . . . 19768
Isla Redonda . . . . . 17132
ISLA SAONA . . . . . 14304
Isla Testigo Grande . . . . . 17192
Isla Turiamo . . . . . 16988
Islas de El Cisne . . . . . 16480
Islas de Lobos . . . . . 19040
Islas Piritu . . . . . 17088
Isle des Barques . . . . . 5044
Islote Elizalde . . . . . 20292
Itamoabo . . . . . 18066
Itapema Norte . . . . . 18676
Itapemirim . . . . . 18328
Itapeva . . . . . 18930
Itapua da Lagoa . . . . . 18946
Itariri . . . . . 18013
Itivdleg, Qeqertarssuatsiaq . . . . . 380


## J


Jacques Cartier Bridge . . . . . 5632
Jacquet River . . . . . 7180
Jaguanum . . . . . 18506
Jakobshavn . . . . . 540
Jameson Island West . . . . . 11304
Janvrin Island . . . . . 9400
Jeans Head . . . . . 1724
Jeddore Rock . . . . . 9848
Jerome Point . . . . . 9264
Jewfish Cut . . . . . 12256
Joanes . . . . . 17564
Johan Beetz Bau Range . . . . . 3028
Johan Beetz Bay . . . . . 3036
Juan Point . . . . . 16564
Juatinga . . . . . 18556
Jucaro . . . . . 13336
Judique . . . . . 8716
JULIANEHAB APPROACH . . . . . 92
Julianehab Range . . . . . 116
JUMENTOS CAYS . . . . . 12328
Jupiter Inlet . . . . . 11504
Juragua . . . . . 13488


## K


Kaap St. Marie . . . . . 15968
Kahnawake Range . . . . . 5692
Kaiser . . . . . 14116
Kangatsiag . . . . . 428
Katauyak Island . . . . . 827
Kaulbach Island . . . . . 10128
Kegashka Bay Range . . . . . 2996
Kegashka Point . . . . . 2992
Kegashka Wharf . . . . . 2994
Kelly Cove . . . . . 8952
Keppel Island . . . . . 2668
Kidston Island . . . . . 8996
Kigtorgat . . . . . 282
Kilagtoq . . . . . 104
Killik Island . . . . . .967.3
Kindley Field . . . . . 11664
King Edward Point . . . . . 20360
Kings Cove . . . . . 1620
KINGSTON APPROACH . . . . . 13908
KINGSTON HARBOR . . . . . 13960
Kitchen Shoal . . . . . 11624
Koksoak River . . . . . 601
Kolonibugt . . . . . 72

Koojesse Inlet . . . . . 652
Kralendijk . . . . . 16093
Krause Lagoon . . . . . 14673
Kugmallit Bay . . . . . 808

## L

L'Ange Gardien Range . . . . . 3940
L'Anse au Clair . . . . . 2740.5
L'Anse au Loup . . . . . 1009
L'Anse-a-Valleau . . . . . 6900
L'Archeveque Cove . . . . . 9256
L'Enfant Perdu . . . . . 17428
La Boule . . . . . 2848
La Brea . . . . . 16136
La Caravelle . . . . . 14932
La Carriere . . . . . 16152
LA CEIBA . . . . . 16452
La Coloma . . . . . 13678
La Galleguilla . . . . . 15356
LA GUAIRA . . . . . 17052
LA HABANA (HAVANA) . . . . . 12572
La Lune Point . . . . . 16110
La Orchila . . . . . 17020
La Panela . . . . . 19196
La Perade . . . . . 4332
La Pesca . . . . . 15208
LA POILE BAY . . . . . 2404
La Pointe . . . . . 8796
La Puntilla . . . . . 17154
La Retraite Coast Guard Station . . . . . 16244
La Salle . . . . . 17166
La Scie, Sleepy Point . . . . . 1168
La Tabla . . . . . 12448
La Vela . . . . . 13356
Lac St. Pierre . . . . . 4932
Lacre Punt . . . . . 16100
Lafiteau Range . . . . . 14212
LAGO DE MARACAIBO ENTRANCE . . . . . 16860
LAGUNA . . . . . 18912
LAHAVE RIVER . . . . . 10192
Laje Alagada . . . . . 18500
Laje da Figueira . . . . . 18540
Laje de Mangaratiba . . . . . 18496
Laje de Santos . . . . . 18632
Laje do Cabrito . . . . . 18508
Laje do Fundao . . . . . 18776
Laje dos Homens . . . . . 18532
Laje Grande . . . . . 18524
Laje Marambaia . . . . . 18468
Laje Preta . . . . . 18528
Lajinha (Laginha) . . . . . 18356
LAKE ST LOUIS . . . . . 5648
LAKE ST. FRANCIS . . . . . 5996
LAKE ST. PETER . . . . . 4748, 4872
LAMALINE HARBOR . . . . . 2140
La-Martre-de-Gaspe . . . . . 6848
Lancaster Bar . . . . . 6180
Landmark Point . . . . . 842
Lanigan Beach Range . . . . . 9528
Lapointe Rock . . . . . 644
Larry River . . . . . 9620
Larry's River . . . . . 9624
Las Piedras . . . . . 16892
Lavaltrie . . . . . 5252
Le Chapeau Rock . . . . . 16250
Le Lamentin . . . . . 14984
Leards . . . . . 8264
Leclercville (Ste. Emmelie) Range . . . . . 4316
LEEWARD ISLANDS . . . . . 14712
Leggett Shoal . . . . . 7548
Leith Hall Spit . . . . . 13896
Lencois Grandes . . . . . 17718
Leonardville . . . . . 11272
Leonardville Harbor . . . . . 11264
Les Arcadins . . . . . 14220
Les Becquets . . . . . 4436
LES ESCOUMINS . . . . . 3380
Les Mechins East . . . . . 6824
Les Saintes . . . . . 14904
LETANG HARBOR . . . . . 11192
Letete Harbor . . . . . 11220
Letete Passage . . . . . 11208
Lighthouse Point . . . . . 11184
LIGHTHOUSE REEF . . . . . 16288
LIMON BAY . . . . . 16592
Lingan Range . . . . . 9132
Liscomb Island . . . . . 9736
Little Black Island . . . . . 868
Little Bras d'Or . . . . . 9092
Little Burin Island . . . . . 2120
Little Cape . . . . . 7772
Little Denier Island . . . . . 1608
Little Dover Harbor . . . . . 9556
Little Gully (Kouchibouguac) . . . . . 7612
Little Harbor . . . . . 9280, 11808
Little Harbor Cay . . . . . 11948
Little Hearts . . . . . 1708
Little Hope Island . . . . . 10300
Little Judique Harbor . . . . . 8718
Little Judique Harbor Wharf . . . . . 8740
Little Lorraine (Lorembec) . . . . . 9196
Little Narrows . . . . . 9028, 9036
LITTLE NATASHQUAN HARBOR . . . . . 3008
Little Paradise Point . . . . . 2058
Little River . . . . . 7008, 10832
Little Sale Cay . . . . . 11776
Little San Salvador . . . . . 12212
Little Shemogue . . . . . 7783
Little Tancook Island . . . . . 10104
Little Tobago . . . . . 15182
Lobster Cove Head . . . . . 2640
Long Beach . . . . . 2022
Long Cay . . . . . 12316, 12396
Long Eddy Point . . . . . 11360
Long Island . . . . . 12260
Long Liner . . . . . 1640
Long Pilgrim . . . . . 6664
Long Point . . . . . 894, 1272, 11400
Long Pond . . . . . 1820
Longue Pointe Traverse Range . . . . . 5564
Looe Key . . . . . 11572
Lorneville . . . . . 11140
Los Frailes . . . . . 14396
Lotbiniere . . . . . 4228
Louisburg . . . . . 9204
Louisburg Range . . . . . 9208
Louiseville Range . . . . . 4956
Lovers Leap . . . . . 14124
Low Cay . . . . . 15832.7
Lower Lance Cove . . . . . 1702
Lower Montague . . . . . 8120
Lower Prospect . . . . . 10012
Lower Sandy Point . . . . . 10412
Lower Wedgeport . . . . . 10641
Lower Woods Harbor . . . . . 10584
Lubec Channel (U.S.) . . . . . 11356
LUNENBURG BAY . . . . . 10160
Lurcher Shoal . . . . . 10750

## M

Mabou Harbor . . . . . 8748
Macae . . . . . 18344
Maceio . . . . . 17976
Maces Bay . . . . . 11168
MacFarlane Point . . . . . 8983
Machias Seal Island . . . . . 11444
Machons Point . . . . . 8150
MacIver Point . . . . . 9020
Mackenzie Point . . . . . 8984
Mackie Shoal . . . . . 11933
Macks Island . . . . . 1192
Macolla . . . . . 16896
Macuro . . . . . 17196
Magallanes . . . . . 20156
MAHONE BAY . . . . . 10112
Mahone Harbor . . . . . 10140
Main Brook . . . . . 1088
Main-a-Dieu . . . . . 9168
Maisonnette Point . . . . . 7264
Majors Cay . . . . . 12300
Malecon Del Este . . . . . 16860
Malloch Beach . . . . . 11344
Mammee . . . . . 13992
Man Island . . . . . 12204
Man O'War Cove . . . . . 1410
Man of War Bay . . . . . 12364
Man of War Cay . . . . . 11796
Mangrove Cay . . . . . 12052
Mangue Seco . . . . . 18012
Mansel Island . . . . . 708
Manuel Island . . . . . 1668
Maquereau Point . . . . . 7064
MAR DEL PLATA . . . . . 19436
Mar Grande . . . . . 18032
Marache Point . . . . . 9356
Marble Cove . . . . . 11132
Mare Harbor . . . . . 20357
Margaree . . . . . 8760
Margaree Point . . . . . 2460
Margaretsville . . . . . 10964
Maria Magdalena . . . . . 19030
Maria Victoria . . . . . 19028
Marie-Galante . . . . . 14908
Marin Bay . . . . . 14944
Mark Point . . . . . 11256
MARONI RIVER . . . . . 17400
Marsh Harbor . . . . . 11792
MARTINIQUE . . . . . 14932
Martins Lopez . . . . . 20288
Massaguacu . . . . . 18570
MATANE . . . . . 6812
Mathurin Point . . . . . 15036
Matias de Galvez . . . . . 16412
Matuntugo . . . . . 16637
Mauger Cay . . . . . 16280
Maugher Beach . . . . . 9932
MAYAGUANA ISLAND . . . . . 12348
MAYAGUEZ . . . . . 14596
Maycocks Bay . . . . . 15126

McCalla Hill . . . . . 13044
McGibbons Point . . . . . 6372
Medano de Manuel Gomez . . . . . 13286
Media Luna Channel . . . . . 13240
Melocheville Range . . . . . 5788
Melrose Harbor . . . . . 1684
Memory Rock . . . . . 11896
Merasheen Island . . . . . 2057
Meteghan River . . . . . 10808
Miami . . . . . 11520
Middle Bay Range . . . . . 2764
Middle Bight . . . . . 12032
Middle Head . . . . . 2128
Middle Melford . . . . . 9436
Miguasha . . . . . 7116
Millbank Range . . . . . 7556
Millerand . . . . . 8402
Milne Point Range . . . . . 2948
Miminegash Range . . . . . 8384
Ming's Bight . . . . . 1154
MINGAN HARBOR . . . . . 3108
Miramar . . . . . 19475
MISCOU HARBOR . . . . . 7348
Miscou Island, Birch Point . . . . . 7368
Miscou Wharf . . . . . 7356
Miss Irene Point . . . . . 15151.7
Mistanoque Island . . . . . 2812
Mitchener Point . . . . . 11028
Molasses Reef . . . . . 11548
Mollers O (Anatsusok) . . . . . 384
Monjes del Sur . . . . . 16852
Monkey River . . . . . 16388
Mont Louis . . . . . 6856
Monte de Cuyo . . . . . 15648
MONTEGO BAY . . . . . 13756
Monterrey . . . . . 13656
Montmagny . . . . . 6528
Montserrat (U.K.) . . . . . 14765
Moody Point . . . . . 7508
Moores Point . . . . . 1064
Moose Harbor . . . . . 10252
Moose Point . . . . . 10248
Moque Head . . . . . 9172
Morant Point . . . . . 13860
Morgan Ledge . . . . . 11212
Morgan's Bluff . . . . . 11968
Moron Oil Terminal . . . . . 16940
Morrison Cove . . . . . 9012
Morro Choroni . . . . . 16996
Morro de Chacopata . . . . . 17148
Morro de Cuba . . . . . 13112
Morro de Robledal . . . . . 17164
Morro de Sao Paulo . . . . . 18148
Morro do Pico . . . . . 17796, 18374
Morro Grande . . . . . 16832
Morro Pelotas . . . . . 17092
Morro Taipus . . . . . 18155
Morton . . . . . 13964
MORUKA RIVER . . . . . 17257
Mosher Island . . . . . 10192
Motion Island . . . . . 1704
Mount Bellevue . . . . . 15056
Mount Tourney . . . . . 15052
Mouton Harbor . . . . . 9688
Mouton Harbor Outer Range . . . . . 9692
Mucuri . . . . . 18210
Muelle de Mambisas . . . . . 13336.5
Muelle de Pemex . . . . . 15396
Muelle La Planchita . . . . . 16973.5
Muelle Rawson . . . . . 19736
Mullins Point . . . . . 8544
Munn Bay . . . . . 732
Murphy Pond . . . . . 8736
MURRAY BAY . . . . . 3676
Murray Harbor . . . . . 8140
Musquash Head . . . . . 11148
Musquodoboit Harbor . . . . . 9872
Mustique . . . . . 15154


## N


Nadeaus Point . . . . . 6146
Naiguata . . . . . 17076
Nameless Point . . . . . 2736
NANORTALIK HAVN . . . . . 40
Napakataktalik . . . . . 832
Napassut Island . . . . . 164
Narsena Norte . . . . . 19382
Narssaq Havn . . . . . 140
Nassau Harbor . . . . . 12080
Natal . . . . . 17856
Natashquan Point . . . . . 3004
Naufrage . . . . . 8048
Needham Point . . . . . 15108
Neguac wharf . . . . . 7450
Neil Harbor . . . . . 8880
Nelson . . . . . 16208
Netagamu River . . . . . 2936
Nevis . . . . . 14760
New Harbour Cove . . . . . 9632
New Harbour Island . . . . . 2358
New London . . . . . 7956
NEW PROVIDENCE ISLAND . . . . . 12076
Newport Point . . . . . 7060
Newport Range . . . . . 7062
Newport Wharf Range . . . . . 7052
Nickerie Rivier . . . . . 17356
Nicolet . . . . . 4748
Nicolls Town . . . . . 11980
Nid Island . . . . . 1116
Nine Mile Creek . . . . . 8220
Nipper Island . . . . . 819
Noire Ore Terminal . . . . . 3236
Noordpunt . . . . . 15964
Noordwestpunt . . . . . 15850
North Bimini Island . . . . . 11908
North Canso . . . . . 8696
North Cat Cay . . . . . 11920
North Head . . . . . 1788, 1852
North Lake Harbor Range . . . . . 8060
North Point . . . . . 10852
North Post . . . . . 16264
North Rock . . . . . 11904
Northern End Ledge . . . . . 10582
Northern Head . . . . . 1880
Northern Island . . . . . 851.1
Northport Range . . . . . 7892
Northwest Head . . . . . 2380
Northwest Point . . . . . 12352
Norway Point . . . . . 8628
NOTRE DAME BAY . . . . . 1172
Nottingham Island . . . . . 700
Nova Vicosa . . . . . 18206
Nuevitas Rocks . . . . . 12328


## O


Oak Channel . . . . . 7516
Oak Point . . . . . 7120, 7521
Ochre Pit Cove . . . . . 1749
Offer Island . . . . . 2400
Offer Wadham Island . . . . . 1440
Old Perlican . . . . . 1732
Olinda . . . . . 17912
Olivia . . . . . 19864
Oranjestad . . . . . 14742, 15900
ORLEANS ISLAND . . . . . 3848
ORLEANS ISLAND CHANNEL . . . . . 3900
Oropuche Bank . . . . . 16148
Osborne Harbor . . . . . 10376
Otter Harbor . . . . . 8972
Ouetique Island . . . . . 9265
Oureis . . . . . 18128
OUTARDES BAY . . . . . 3336
Outer Island . . . . . 10560
Owia . . . . . 15076
Owls Head . . . . . 9824
Ox Tongue . . . . . 16420


## P


PAARDEN BAAI . . . . . 15852
Pacific Reef . . . . . 11536
Packs Harbor . . . . . 912
Pacquet Harbor . . . . . 1160
Pajaros Point . . . . . 14700
Palma Cay . . . . . 15832.5
Palma Point . . . . . 13108
Palmers Wharf . . . . . 8280
Panmure Head . . . . . 8108
Papagaio . . . . . 17713
Paradise (Hog) Island . . . . . 12084
Park Point . . . . . 9444
Parkers Cove . . . . . 10948
Parrsboro . . . . . 11044
Parson's Pond . . . . . 2660
Partridge Point . . . . . 1056
Pasa Ana Maria . . . . . 13316
Pasa Bajo de la Cueva . . . . . 13512.3
Pasa de Diego Perez . . . . . 13552
Paso de Chinchorro . . . . . 13228
Paspebiac Point . . . . . 7088
Pass Island . . . . . 2320
Pea Point . . . . . 11192
Pearl Island . . . . . 10088, 11732
Peba . . . . . 18000
Pedernales . . . . . 14404
Pedra Baixinha . . . . . 17864
Pedra do Corvo . . . . . 18628
Pedra do Sal . . . . . 17736
Pedra Seca . . . . . 17892
Pedro Bank . . . . . 14148
Peggy's Cove . . . . . 10044
Peggy's Point . . . . . 10040
Pelican Shoal . . . . . 11580
Penedos de Sao Pedro e Sao Paulo . . . . . 17786
Penguin Islands . . . . . 2368
PENINSULA DE PARAGUANA . . . . 16876, 16880
PENINSULA VALDEZ . . . . . 19640
Penouille Peninsula . . . . . 6960
Pernambuco . . . . . 18778
Perots Island . . . . . 11676

# INDEX – LIGHTS


Petatillos del Norte . . . . . 13584
Petit Cabrits . . . . . 15174
Petit Cannouan Island . . . . . 15140
PETIT PASSAGE . . . . . 10880
Petit Rocher . . . . . 7196
Petit-de-Grat . . . . . 9332
Petit-de-Grat Inlet . . . . . 9272
Petite Anse . . . . . 9324
Petite Ile au Marteau . . . . . 3048
Petite Matelot Point . . . . . 16265
Petite Traverse . . . . . 5192
Pickering . . . . . 14048
Pictou Bar . . . . . 8616
PICTOU ISLAND . . . . . 8596
Pictou Island (East End) . . . . . 8600
Pigeon Island . . . . . 938
Pile Sheet Range . . . . . 7632
Pillar Rock . . . . . 14772
Pinder Point . . . . . 11880
Pinette River . . . . . 8184
Pinkney Point . . . . . 10692
Piquet Rock . . . . . 10552
Pirajuba . . . . . 17680
Piscatiqui Island . . . . . 9516
PLACENTIA BAY . . . . . 1956
Placentia Harbor . . . . . 1956
Playa del Carmen . . . . . 15716
Playa Giron . . . . . 13538
Playa Grande Yacht Basin
Western Light . . . . . 17044
Pleasant Bay . . . . . 8818, 8824, 8825
Plumb Point . . . . . 13908
Point Aconi . . . . . 9080
Point au Pic . . . . . 3676
Point Clear (St. Andrew's Channel) . . . . . 8992
Point Dupuis Range . . . . . 6152
Point Escuminac . . . . . 7580
Point Fortin . . . . . 16132
Point Lapierre . . . . . 14228
Point Lepreau . . . . . 11160
Point Lisas . . . . . 16164
Point Salines . . . . . 15164
Point Sapin . . . . . 7592
Point Sinet . . . . . 16212
Point Tupper . . . . . 9472
Point Ubu . . . . . 18320
Pointe a Basile . . . . . 4032
Pointe a Bernache . . . . . 7328
Pointe a Bigot . . . . . 4560
Pointe a Brideau . . . . . 7305
Pointe a l'Illet . . . . . 3604
Pointe a l'Illet East . . . . . 3600
Pointe a la Chasse . . . . . 3220
Pointe a la Citrouille . . . . . 4480
Pointe a Marcelle . . . . . 7320
Pointe a Puiseaux (Sillery) . . . . . 4020
Pointe au Boeuf . . . . . 3516
Pointe au Corbeau . . . . . 3224
Pointe au Platon . . . . . 4180
Pointe aux Crepes . . . . . 3500
Pointe aux Pins . . . . . 3564, 6540
Pointe aux Trembles . . . . . 4096
Pointe Basse, Alright Island . . . . . 8464
Pointe Beaudette Range . . . . . 6088
Pointe Claveau . . . . . 3508
Pointe de l'Islet . . . . . 3460
Pointe de la Martiniere . . . . . 3868
Pointe de la Prairie . . . . . 3700
Pointe de la Riviere du Loup . . . . . 6692
Pointe de Lameque . . . . . 7312
Pointe de St. Marc . . . . . 14224
Pointe des Grondines . . . . . 4340
Pointe des Negres . . . . . 14948
Pointe du Bout . . . . . 14988
Pointe du Bout de l'Ile . . . . . 3876
Pointe du Lac . . . . . 4804
Pointe du Lamentin . . . . . 14192
Pointe du Vieux Fort . . . . . 14888
Pointe Fortier . . . . . 5748
Pointe Johnson . . . . . 5668
Pointe Langlois . . . . . 4284
Pointe Mitis . . . . . 6800
Pointe Noire . . . . . 3464
Pointe Picolet . . . . . 14231
Pointe Riche . . . . . 2680
Pointe St. Nicholas . . . . . 4048
Pointe St. Pancrace . . . . . 3304
Pointe St. Pierre . . . . . 3924
Pointe Tracadigache . . . . . 7108
Pointe-a-Pierre . . . . . 16152
Pointe-a-Pitre . . . . . 14860
Poison Point . . . . . 12144
Pokemouche Gully . . . . . 7418
Pokesudie Island . . . . . 7308
POMEROON RIVER . . . . . 17248
Pompano . . . . . 11733
Pompey Ledge . . . . . 11276
Pomquet Island . . . . . 8676
Ponce de Leon Inlet . . . . . 11472
Pond Mouth . . . . . 14044
Pondsock Reef . . . . . 16568
Ponta Alambique . . . . . 18140
Ponta Catoeiro . . . . . 18204
Ponta Corumbau . . . . . 18180
Ponta Coruripe . . . . . 17996
Ponta da Armacao . . . . . 18413
Ponta da Baleia . . . . . 18196
Ponta da Cruz . . . . . 18752
Ponta da Enseada . . . . . 18880
Ponta da Gameleira . . . . . 17840
Ponta da Tabatinga . . . . . 17882
Ponta das Canas . . . . . 18572
Ponta de Calcanhar . . . . . 17836
Ponta de Castelhanos . . . . . 18472
Ponta de Guaratiba . . . . . 18460
Ponta de Monte Serrat . . . . . 18048
Ponta de Mucuripe . . . . . 17768
Ponta de Pedras . . . . . 17908
Ponta de Santa Luzia . . . . . 18240
Ponta de Santo Antonio . . . . . 18028
Ponta de Sao Marcos . . . . . 17688
Ponta do Boi . . . . . 18616
Ponta do Catalao . . . . . 18896
Ponta do Forte . . . . . 18065
Ponta do Retiro . . . . . 18330.5
Ponta do Soares . . . . . 18288
Ponta do Valado . . . . . 18232
Ponta dos Meros . . . . . 18558
Ponta Grossa . . . . . 18571
Ponta Itapua . . . . . 18024
Ponta Maria Teresa . . . . . 17556
Ponta Muta . . . . . 18154
Ponta Paracuru . . . . . 17766
Ponta Pecem . . . . . 17766.5
Ponta Tijoca . . . . . 17548
Ponta Verde . . . . . 17972
Pontal . . . . . 17810
Ponte do Mel . . . . . 17816
Pool's Cove . . . . . 2286
Popes Harbor . . . . . 9816
Porgee Rocks . . . . . 12104
PORT ANTONIO . . . . . 13832
Port au Choix . . . . . 2692
PORT AU PORT BAY . . . . . 2568
PORT AUX BASQUES . . . . . 2468
Port aux Choix . . . . . 2688
Port Borden Pier . . . . . 8292
Port de Grave . . . . . 1786
Port de Saint Francois . . . . . 14852
Port Dover . . . . . 10028
Port du Moule . . . . . 14844
Port Harmon . . . . . 2536
Port Hebert . . . . . 10320
Port Hill . . . . . 7944
Port Hood Island . . . . . 8724
Port La Tour . . . . . 10464
Port La Tour Harbour . . . . . 10460
Port Lorne . . . . . 10956
Port Louis . . . . . 14836
Port Louis Flats . . . . . 6096
Port Malcolm . . . . . 9424
Port Morant . . . . . 13868
Port Morien . . . . . 9160
Port of Castries . . . . . 15008
PORT ROYAL . . . . . 13924
Port Sanchez . . . . . 14276
Port St. Francois . . . . . 4728
Port Vauclin . . . . . 14936
Port Wade . . . . . 10936
Portage Channel . . . . . 7480
Port-Alfred Range . . . . . 3540
PORT-AU-PRINCE . . . . . 14192
PORT-DE-CAP-HAITIEN . . . . . 14231
PORTLAND BIGHT . . . . . 14068
Portland Ridge . . . . . 14112
Portneuf-en-haut . . . . . 4204
PORTO DE ARACAJU . . . . . 18010
PORTO DE CABEDELO . . . . . 17892
PORTO DE MACEIO . . . . . 17976
PORTO DE NATAL . . . . . 17856
PORTO DE PARANAGUA . . . . . 18724
Porto de Pedras . . . . . 17968
Porto de Suape . . . . . 17961
Porto do Salvador . . . . . 18028
Porto Seguro . . . . . 18176
Port-of-Spain . . . . . 16190
Portugal Cove . . . . . 1824
Poste St. Martin Range . . . . . 3568
Potengi . . . . . 17872
Powell Point . . . . . 12140
Powles Head . . . . . 1908
Praestefjeld Range . . . . . 388
Precheur Point . . . . . 14996
Prickly Pear Island . . . . . 14798
Prim Point . . . . . 8192, 10908
Prins Christians Sund . . . . . 8
PROGRESO . . . . . 15620
Progreso . . . . . 15620
Prospect . . . . . 10024
Prospect Point . . . . . 10548
Providenciales Island . . . . . 12380

Pte. des Chernaux . . . . . 4656
Pueblo Cumarebo . . . . . 16916
Puerto Barrios . . . . . 16418
Puerto Belgrano . . . . . 19564
PUERTO CABELLO . . . . . 16944
PUERTO CABEZAS . . . . . 16484
Puerto Carenero . . . . . 17085
PUERTO CAYO MOA . . . . . 12980
PUERTO CORTES . . . . . 16428
PUERTO DE ANDRES . . . . . 14324
Puerto de Carmelo . . . . . 19296
PUERTO DE CASILDA . . . . . 13380
Puerto de Chirivico . . . . . 13156
Puerto de Colonia . . . . . 19260, 19268
Puerto de Guaranao . . . . . 16879
PUERTO DE HAINA . . . . . 14352
Puerto de Hierro . . . . . 17204
PUERTO DE MONTEVIDEO . . . . . 19136
PUERTO DE NUEVA PALMIRA . . . . . 19305
PUERTO DE SANTO DOMINGO . . . . . 14344
Puerto de Vita . . . . . 12900
PUERTO DEL BUCEO . . . . . 19104
PUERTO DESEADO . . . . . 19920
Puerto Estrella . . . . . 16848.3
Puerto Ingeniero White . . . . . 19572.2
Puerto Isabel Range . . . . . 16488
Puerto la Plata . . . . . 19336
Puerto Liberatador . . . . . 14244
Puerto Moin Range . . . . . 16520
Puerto Morelos . . . . . 15704
Puerto Padre . . . . . 12884
Puerto Pilon . . . . . 13164
Puerto Piramides . . . . . 19724
Puerto Plata . . . . . 14260
Puerto Rosales . . . . . 19560
Puerto San Juan . . . . . 14436
PUERTO SANTA CRUZ . . . . . 20020
Puerto Santo . . . . . 17190
Puerto Sauce . . . . . 19240
Puerto Yabucoa . . . . . 14513
Puffin Flat Island . . . . . 1604
PUGWASH HARBOR . . . . . 8508
Pulaski Shoal . . . . . 11604
Punt Vierkant . . . . . 16096
Punt Wekoewa . . . . . 16060
Punta Adicora . . . . . 16904
Punta Africana . . . . . 12540
Punta Aguide . . . . . 16928
Punta Arenas del Norte . . . . . 16656
Punta Atalaya . . . . . 15520
Punta Azopardo . . . . . 19944
Punta Balandra . . . . . 14284
Punta Ballena . . . . . 17155.5
Punta Barlovento . . . . . 12952
Punta Beata . . . . . 14392
Punta Borinquen . . . . . 14420
Punta Borojo . . . . . 16875
Punta Brasil . . . . . 17168
Punta Brava . . . . . 15708, 16964, 19124
Punta Buenavista . . . . . 13604
Punta Buenos Aires . . . . . 19634
Punta Caiman . . . . . 16652
Punta Caimanera . . . . . 13212
Punta Caleta . . . . . 13012
Punta Camuri-Grande . . . . . 17080
Punta Caribana . . . . . 16660
Punta Caxinas . . . . . 16457
Punta Cazones . . . . . 15331
Punta Celarain . . . . . 15744
Punta Charagato . . . . . 17172
Punta Chavez . . . . . 16944
Punta Colorada . . . . . 19628
Punta Conscriptos . . . . . 19684
Punta Cracker . . . . . 19680
Punta de Arenas . . . . . 20160
Punta de las Vacas . . . . . 16648
Punta de los Barcos . . . . . 13600
Punta de los Colorados . . . . . 13468
Punta de Piedra . . . . . 16672
Punta del Soldado . . . . . 14488
Punta Delgada . . . . . 15352, 19660
Punta Dungeness . . . . . 20364
Punta Espada . . . . . 16849
Punta Este . . . . . 14496
Punta Evans . . . . . 15835.7
Punta Faragoza . . . . . 17162
Punta Flecha . . . . . 19696
Punta Galera . . . . . 16740
Punta Gallinas . . . . . 16848
Punta Gavilan . . . . . 15788
Punta Gobernadora . . . . . 12512
Punta Gorda . . . . . 13571.2, 16400, 16876
Punta Guarico . . . . . 12996
Punta Guzman . . . . . 19916
Punta Higuero . . . . . 14416
Punta Jose Ignacio . . . . . 19036
Punta La Fabrica . . . . . 12988
Punta Liberal . . . . . 12948
Punta Lobos . . . . . 19740
Punta Maisi . . . . . 13008
Punta Manaure . . . . . 16840
Punta Mangle . . . . . 17167
Punta Manglillo . . . . . 17162.5
Punta Maroma . . . . . 15712
Punta Maternillos . . . . . 12808
Punta Mayari . . . . . 12920
Punta Medanos . . . . . 19424
Punta Medanosa . . . . . 19948
Punta Melones . . . . . 14492
Punta Mogotes . . . . . 19472
Punta Molas . . . . . 15724
Punta Mosquito . . . . . 17152
Punta Mulas . . . . . 14497
Punta Ninfas . . . . . 19668
Punta Nisibon . . . . . 14292
Punta Nisuk . . . . . 15700
Punta Nohku . . . . . 15764
Punta Norte . . . . . 19652
Punta Oriental . . . . . 17032
Punta Owen . . . . . 15772
Punta Palenque . . . . . 14360
Punta Palmar . . . . . 19020
Punta Patilla . . . . . 14256
Punta Patuca . . . . . 16479
Punta Perret . . . . . 16856
Punta Piedra del Mangle . . . . . 12892
Punta Pique . . . . . 20296
Punta Practicos . . . . . 12812
Punta Quilla . . . . . 20040
Punta Quiroga . . . . . 19632
Punta Rasa . . . . . 12894
Punta Salinas . . . . . 14368
Punta Salteadores . . . . . 12824
Punta Socorro . . . . . 13208
Punta Sur . . . . . 15835
Punta Tabaco . . . . . 12476
Punta Taima-Taima . . . . . 16912
Punta Tehuelche . . . . . 19636
Punta Tejada . . . . . 19550
Punta Tigre . . . . . 17162.3
Punta Tuna . . . . . 14512
Punta Ulloa . . . . . 19784
Punta Vertientes . . . . . 13296
Punta Villarino . . . . . 19598
Punta Yarumal . . . . . 16638
Punta Zamuro . . . . . 16924

## Q

Qajartalik . . . . . 160
Qarajugtoq . . . . . 444
Quaco Head . . . . . 11080
Quadrifid Island . . . . . 640
Quaker Island . . . . . 10120
Quatipuru . . . . . 17662
QUEBEC . . . . . 3980
Quebec . . . . . 3980
Quebec Bridge . . . . . 4028
Quebec Rayonier . . . . . 3272
Quebec Yacht Club . . . . . 4012
Quebrado de Buenavista . . . . . 12464
Quebrado del Mangle . . . . . 13004
Queensport . . . . . 9492
Quequen . . . . . 19480
Querandi . . . . . 19428
Quirpon Harbor . . . . . 1040
Quirpon Harbor Range . . . . . 1044
Quissama . . . . . 18342
Quitasueno Bank . . . . . 15820

## R

Radio Point . . . . . 13048
Raeveo Range . . . . . 460
Ragged Island . . . . . 12336
Ragged Islands . . . . . 1700
Ragged Point . . . . . 11056, 15096
Raleigh . . . . . 1038
Ram Island . . . . . 10676
Ramey Air Force Base . . . . . 14424
Range . . . . . 16080, 18234
Rebecca Shoal . . . . . 11600
Recalada . . . . . 19540
Recalada Guiria . . . . . 17210
RECIFE . . . . . 17912
Recife . . . . . 17920
Recife de Natal . . . . . 17860
Recife de Sao Joao . . . . . 18304
Red Bay . . . . . 1000
Red Island . . . . . 936, 2560
Refuge Canal . . . . . 13648
Renso . . . . . 308
Restigouche River . . . . . 7116
Restinga . . . . . 19732
Reyna Point . . . . . 16225
Ria Coig . . . . . 20068
Richardson . . . . . 11280
Richibucto Cape . . . . . 7656
RICHIBUCTO HARBOR . . . . . 7632
Richibucto Head . . . . . 7660
Ricketts Island . . . . . 11764

Riddells Bay . . . . . 11672
Riffort . . . . . 16012
Rigolet Point . . . . . 876
RIMOUSKI HARBOR . . . . . 6776
RIO AMAZONAS . . . . . 17470
Rio Bravo . . . . . 15203
Rio Calcoene . . . . . 17460
Rio Champoton . . . . . 15548
Rio Chubut . . . . . 19728
Rio de Janeiro . . . . . 18372
RIO DE LA PLATA . . . . . 19268, 19308
Rio de Sao Miguel . . . . . 17992
Rio Diana . . . . . 18684
RIO DO PARA . . . . . 17540
Rio Doce . . . . . 18216
RIO GRANDE . . . . . 18964, 20216
RIO ITAJAI . . . . . 18796
Rio Jaruco . . . . . 12612
Rio Lagartos . . . . . 15644
RIO MAGDALENA . . . . . 16748
Rio Nautla . . . . . 15348
Rio Negro . . . . . 19588
Rio Orinoco . . . . . 17240
Rio Paraguacu . . . . . 18140
Rio Rosario . . . . . 19228
Rio San Juan . . . . . 17224
Rio San Pedro . . . . . 15502
Rio Yaguanabo . . . . . 13464
Riohacha . . . . . 16836
Riviere de Cayenne . . . . . 17432
RIVIERE DE MAHURY . . . . . 17448
Riviere Valin Range . . . . . 3584
Riviere-au-Renard Range . . . . . 6916
Riviere-au-Renard Wharf . . . . . 6914
Riviere-au-Tonnere . . . . . 3176
Riviere-du-Moulin . . . . . 3616
Roaring Bull . . . . . 11196
Roberts Arm . . . . . 1218
Robinson Point . . . . . 16340
Roca Morrosquillo . . . . . 16678
Roca Tigre . . . . . 16576
Roca Yunke . . . . . 15684
Rock Island . . . . . 9558
Rock Sound . . . . . 12148
Rocky Point . . . . . 11820, 14084
Rompeolas Muaco . . . . . 16910
Roncador Bank . . . . . 15828
Rookes Point . . . . . 15068.4
Roosevelt Memorial Bridge . . . . . 11352
Roosevelt Roads Harbor . . . . . 14511.2
Rosario . . . . . 16687
ROSE BLANCHE HARBOR . . . . . 2420
Rose Hall . . . . . 13776
Roundhill Island . . . . . 932
Rouse Point . . . . . 9226
Ruisseau Chapados . . . . . 7068
Rum Cay . . . . . 12284
Russell . . . . . 11964
Ruth Island . . . . . 1340

## S

Saba (N.) . . . . . 14737
Sable Island . . . . . 9568
SAGUA LA GRANDE . . . . . 12684
SAGUENAY RIVER . . . . . 3456
Saint John Harbor . . . . . 11104
Salgema . . . . . 17989
Salmon Beach . . . . . 7236
Salmon Cove Point . . . . . 1796
Salt Island . . . . . 14708
Salt River . . . . . 14108
Salvage Harbour . . . . . 1594
Sambro . . . . . 9968
SAN ANTONIO OESTE . . . . . 19596
San Bartolo Hill . . . . . 15564
San Gonzalo . . . . . 20300
San Juan del Salvamento . . . . . 20269
San Miguel de Cozumel . . . . . 15732
San Pedro . . . . . 19284
San Salvador . . . . . 12288
San Sebastian . . . . . 20192
Sand Cay . . . . . 12432
Sand Key . . . . . 11588
Sandbore Cay . . . . . 16288
Sandra (Punta Palmar) . . . . . 19016
Sandwich Point Range . . . . . 9916
Sandy Cay . . . . . 11804
Sandy Cove . . . . . 2736.5
Sandy Island . . . . . 14768
Sandy Point . . . . . 11824
Sandy Point Town . . . . . 14744
Santa Cruz . . . . . 13236.5, 20020
Santa Elena . . . . . 19752
Santa Isabel . . . . . 18004
Santa Rita . . . . . 19264
Santo Domingo . . . . . 13680
Sao Cristovao . . . . . 18011
Sapzurro . . . . . 16633, 16634
Sarmiento . . . . . 19638
Satuarssugssuaq . . . . . 228
Saubara . . . . . 18136
Saul Island . . . . . 10020
Saulnierville . . . . . 10810
Sault au Cochon . . . . . 3728
Saut d'Eau Island . . . . . 16264.5
Savage Cove . . . . . 2722
Savage Harbor . . . . . 8020
Savana Island . . . . . 14604
Savoy Landing . . . . . 7335
Scarborough . . . . . 15184
Scatarie . . . . . 9164
Schafner Point . . . . . 10940
Schooner Island . . . . . 1036
Seacow Head . . . . . 8308
Seal Cove . . . . . 1144, 1356, 1372
Seal Island . . . . . 10596
Seal Point . . . . . 8376
Seal Rock . . . . . 1416
Segunda Barranca Point . . . . . 19584
Seine Rock . . . . . 1576
Seldom Harbor . . . . . 1408
Sentry Island . . . . . 746
Sept-Iles . . . . . 3212
Serfartorssuag . . . . . 300
Sergipe . . . . . 18010
Serranilla Bank . . . . . 15816
Settlement Point . . . . . 11888
Shag Harbor . . . . . 10544
Shag Island . . . . . 967.1, 2596
Sheet Harbor Passage Range . . . . . 9784
SHELBURNE HARBOR . . . . . 10404
Sheldrake . . . . . 3192
Ship Harbor . . . . . 9820
SHIPPEGAN GULLY . . . . . 7392
Ships Stern . . . . . 10732
Shipwreck Point . . . . . 8036
Silos Caribe . . . . . 16950
Silver Point . . . . . 1096
Simiuta . . . . . 296
Simms . . . . . 12264
Simon Bolivar . . . . . 16828
Simon Point . . . . . 12248
Simson Baai . . . . . 14728
Sint Martin (N.) . . . . . 14724
Sirious Rock . . . . . 12056
Sittee Point . . . . . 16380
Six Shilling Cays . . . . . 12172
Six Shilling Channel . . . . . 12176
Skinner Cove . . . . . 8560
Skinners Pond . . . . . 7851, 7851.5
Smith Town . . . . . 12228
Smiths Harbor . . . . . 1178
Smiths Island . . . . . 15183
Smoker Island . . . . . 1320
Smukke . . . . . 256
Snipe Reef . . . . . 10634
Snooks Cove . . . . . 888
Soldado Rock . . . . . 16118
Solidao . . . . . 18948
Sombrero Key . . . . . 11564
Sondre Stromfjord . . . . . 364
Sopers Hole . . . . . 14694
SOURIS HARBOR . . . . . 8084
South Caicos Island . . . . . 12392
South Gulby . . . . . 6184
South Negril Point . . . . . 14144
SOUTH ORKNEY ISLANDS . . . . . 20362
South Point . . . . . 12280
South Riding Rock . . . . . 11924
South Wolf Island . . . . . 920
Southwest Cape . . . . . 14688
Southwest Head . . . . . 11436
Southwest Point . . . . . 3136
Southwest Wolf Island . . . . . 11172
Spanish Cay Spit . . . . . 16328
Spanish Wells . . . . . 12196
Sparendaam . . . . . 17311
Sphinx . . . . . 13984
Spring Point . . . . . 12312
Spruce Point . . . . . 11252
Squarry Island . . . . . 1632
St Francois . . . . . 3812
St. Albans . . . . . 13996
St. Andrew Point . . . . . 8112
St. Andrews Bank . . . . . 7540
St. Andrews West Channel . . . . . 11244
St. Anicet Shoal . . . . . 6132
St. Antoine Traverse . . . . . 4104
St. Antoine Upper Range . . . . . 4112
St. Augustine . . . . . 11468
St. Barbe Islands (Horse Islands) . . . . . 1156
St. Barthelemy (F.) . . . . . 14736
St. Brides . . . . . 1954
St. Christopher (St. Kitts and Nevis) . . . . . 14744
St. Croix . . . . . 14656
St. Croix Island (U.S.) . . . . . 11248
ST. CROIX RIVER . . . . . 11248
St. Davids Island . . . . . 11616
St. Edouard de Kent . . . . . 7668
St. Esprit Island . . . . . 9252

St. Eustatius (N.) . . . . . 14740
St. George . . . . . 2534
ST. GEORGE'S HARBOR . . . . . 2516
St. George's Harbor . . . . . 15176
ST. GEORGES ISLAND . . . . . 11632
St. Giles Island . . . . . 15180
St. Godefroi . . . . . 7080
St. Jean Port Joli . . . . . 6600
St. Jean-d'Orleans . . . . . 3848
St. John . . . . . 14644
ST. JOHN HARBOR . . . . . 11092
St. John's Harbor . . . . . 14772
St. Johns . . . . . 11464, 14738
St. Laurent-d'Orleans . . . . . 3852
St. Lawrence Bay . . . . . 8840
St. Louis Bridge . . . . . 5840
ST. LUCIA . . . . . 15000
St. Martin (F.) . . . . . 14730
St. Martins . . . . . 11076
St. Mary Islands . . . . . 2932
ST. MARYS BAY . . . . . 1932
St. Modeste Island . . . . . 1004
ST. NICHOLAS BAAI . . . . . 15932
ST. PATRICK'S CHANNEL . . . . . 8996
ST. PAUL ISLAND . . . . . 8852
St. Paul River . . . . . 2800
ST. PETER'S INLET . . . . . 9064
St. Peters Harbor . . . . . 8032
St. Peters Island . . . . . 8216
ST. REGIS ISLAND TO CROIL ISLANDS . . . 6496
St. Shotts . . . . . 1924
St. Simeon . . . . . 3656
St. Thomas . . . . . 14604
St. Thomas Harbor . . . . . 14624
ST. VINCENT . . . . . 15064
Stafford . . . . . 12168
Stag Rocks . . . . . 11708
Staniard Creek . . . . . 11992
Staniard Rock . . . . . 11988
Stanley . . . . . 6332
Stanley Island . . . . . 6316
Starling Rock . . . . . 9514
Ste. Angele Range . . . . . 4680
Ste. Anne de Beaupre . . . . . 3900
Ste. Anne de Sorel . . . . . 5072
Ste. Anne des Monts . . . . . 6836
Ste. Croix . . . . . 4148
Ste. Croix Range . . . . . 4124
Ste. Marie-sur-Mer . . . . . 7380
Steering Island . . . . . 1336
Ste-Famille . . . . . 3932
Steven Cay . . . . . 14648
Steven Point . . . . . 8520
St-Michel-de-Bellechasse Range . . . . . 3836
Stock Island . . . . . 11584
Stoddart Island . . . . . 10556
Stone Pillar . . . . . 6584
Stonehaven . . . . . 7240
STRAIT OF CANSO . . . . . 8700
Subauma . . . . . 18014
Sukkertoppen . . . . . 340
Sukkertoppen, Kirkegaards Naesset . . . . . 336
Suley Ann Cove . . . . . 1198
Sumidouro . . . . . 18763
SUMMERSIDE HARBOR . . . . . 8316
Summerville . . . . . 11020
Sur Bajo La Gata . . . . . 13652
Surgidero de Batabano . . . . . 13647
SURINAME RIVER . . . . . 17368
Susanne Oerne . . . . . 440
SW. of Gran Banco . . . . . 13178.2
Sweetings Cay . . . . . 11832
Swim Point . . . . . 10524
Sydbay . . . . . 424
SYDNEY HARBOR . . . . . 9112
Sydney Range . . . . . 9104
Sydney South Arm . . . . . 9124
Sylvia . . . . . 11928

## T

Table Head . . . . . 3172
Taipu . . . . . 17552
Tamandare . . . . . 17964
TAMPICO . . . . . 15220
Tanner Island . . . . . 10148
Taparo Point . . . . . 16111
Tapion Rock . . . . . 15004
Tarpum Bay . . . . . 12136
Tateratkasik Range . . . . . 28
Tekakwitha Island . . . . . 5701
Telchac . . . . . 15632
Teniente Palet . . . . . 20280
Tennessee Reef . . . . . 11556
Tent Island, Mackenzie Bay . . . . . 816
Terence Bay . . . . . 10004
Terrington Narrows . . . . . 910
Tete de Galantry . . . . . 2160
Teteron Rock . . . . . 16248
Tetreaultville . . . . . 5544
The Bluff . . . . . 12192
The Falls . . . . . 10572
The Narrows . . . . . 11656, 12100
The Point . . . . . 8892
The Sisters . . . . . 15202
The Sluice . . . . . 10644
Thompsons Cay . . . . . 11956
Three Top Island . . . . . 9588
Thrumcap Island . . . . . 9748
Thule . . . . . 596
Tickle Island Range . . . . . 2832
Tickle Point . . . . . 1316
Tilton Harbor . . . . . 1352
Tinker Rock . . . . . 1404
Tinker Rocks . . . . . 12064
Titchfield . . . . . 13856
Tiverton . . . . . 10884
TOBAGO . . . . . 15180
Toma Bernal . . . . . 19374
Tommermandsoen . . . . . 408
Tongue Shoal . . . . . 11232
Torbay . . . . . 9628
Toro Point . . . . . 16592
Tortola . . . . . 14694
Town Point . . . . . 8636
Tracadie Harbor . . . . . 8008
Transitoen . . . . . 484
Treble Island . . . . . 2988
Trincheira . . . . . 18764
TRINITY BAY . . . . . 1684
Trinity Bay . . . . . 3520
Triumph Reef . . . . . 11532
Trois Pistoles Range . . . . . 6744
Trout River . . . . . 2636
Tuft Point . . . . . 804
Tukingassarassuak . . . . . 292
TUKTOYAKTUK HARBOR . . . . . 809
Tuktoyaktuk Island . . . . . 809
Tumbledown Dick Bay . . . . . 14740
Tupper . . . . . 14052
TURKS ISLANDS . . . . . 12408
TURNEFFE CAYS . . . . . 16280
Turnpike Island . . . . . 822
Tusket River . . . . . 10636
Tusket Wedge . . . . . 10640
TUXPAN . . . . . 15296
Twenty-Eight Foot Shoal . . . . . 11594
Twin Islands . . . . . 945
Two Brothers . . . . . 14644
Two Rocks Passage . . . . . 11760

## U

Udkiggen . . . . . 508
Ukasiksalik Island . . . . . .825.1
UNGAVA BAY . . . . . 601
UPERNAVIK . . . . . 580
Upper Beauharnois . . . . . 5800
Upper Port La Tour . . . . . 10468

## V

Val Comeau . . . . . 7428
Valleyfield . . . . . 5920
Varennes . . . . . 5476
VERACRUZ . . . . . 15356
Vercheres Village . . . . . 5352
Verga . . . . . 19004
Vester Ejland . . . . . 436
Victoria Beach . . . . . 10920
Vieques S.W. Channel . . . . . 14511
Vieux Fort Bay . . . . . 15040
Vieux-Bourg . . . . . 14834
Virgin Gorda . . . . . 14700
VIRGIN ISLANDS (U.K.) . . . . . 14694
VIRGIN ISLANDS (U.S.) . . . . . 14604
Vitoria . . . . . 18256

## W

Waini Point . . . . . 17244
WALLACE HARBOR . . . . . 8544
Wallace Harbor . . . . . 8554
Walls Island Point . . . . . 974
Walrus Island . . . . . 724
Warren Cove . . . . . 8248
Watson Spit . . . . . 13900
Welshpool . . . . . 11348
Wemyss Bight . . . . . 12156
West Head . . . . . 10536
West Ironbound Island . . . . . 10184
West Point . . . . . 7072, 8360
West Quoddy Head (U.S.) . . . . . 11448
West Rocks . . . . . 3216
Western Bay Head . . . . . 1744
Western Head . . . . . 10244
Western Way Ledge . . . . . 10580
Westhaver Island . . . . . 10136
Westport . . . . . 10868
Whale Cay . . . . . 11784
Whale Cove . . . . . 10892

Whale Head . . . . . 2892
Whale Island . . . . . 2772
Whale Point . . . . . 11952
Whiffin Head . . . . . 2021
White Bear Island . . . . . 844
White Head Harbor . . . . . 11398
White Head Island . . . . . 9584
White Horse Islet . . . . . 11420
White Island . . . . . 2700
White Point . . . . . 924
Whiteway . . . . . 1714
Whitlocks Mill . . . . . 11260
Wilemstad . . . . . 16008
Wilsons Beach . . . . . 11336
Winchester Point . . . . . 10932
Windsor Point . . . . . 12320
Windy Tickle . . . . . 828.2
Winsor Point . . . . . 848
Wood Island . . . . . 8164
Woods Harbor . . . . . 10588
Woods Islands Harbor . . . . . 8168
Wreck Hill . . . . . 11741
Wreck Reef . . . . . 14060
Wright Bank . . . . . 7572
Wrights Point . . . . . 8272

## X

Xcalak . . . . . 15796

## Y

Yalkubul . . . . . 15640
Yamachiche Bend . . . . . 4872
Yankee Cove . . . . . 10056
YARMOUTH HARBOR . . . . . 10732
Young Island . . . . . .15068.6
Young Wharf . . . . . 7300

## Z

Zimmers O . . . . . 456
Zimmers O456

# INDEX – RADIOBEACONS


## A

Aasiaat . . . . . 90
Aldeia . . . . . 2690
Almirante . . . . . 2130
Amapa . . . . . 2480
Arnos Vale . . . . . 2370
Arroio Chui . . . . . 2780

## B

Barbados . . . . . 2380
Belize . . . . . 2080
Belle Isle . . . . . 234
Broughton Island . . . . . 130

## C

Cabo Blanco . . . . . 2880
Cabo Polonio . . . . . 2790
Cabo Santa Maria . . . . . 2800
Cabo Santa Marta Grande . . . . . 2750
Cabo Sao Tome . . . . . 2680
Cabo Virgenes . . . . . 2910
Calcanhar . . . . . 2560
Canivete . . . . . 2485
Cape Dyer . . . . . 140
Cape Hooper . . . . . 120
Caravelas . . . . . 2640
Cayo Coco . . . . . 1980
Charleston . . . . . 1582
Chesterfield Inlet . . . . . 170
Churchill . . . . . 200, 210
Clyde . . . . . 115
Coolidge . . . . . 2310
Coral Harbor . . . . . 160
Crown Point . . . . . 2400

## D

Dominica . . . . . 2340
Dorado . . . . . 2270

## E

East Point . . . . . 332
El Rincon . . . . . 2862

## F

Fernando de Noronha . . . . . 2550
Fish Hook . . . . . 1710
Fortaleza . . . . . 2540

## G

Georgetown . . . . . 2430
Grand Cayman . . . . . 2220
Grenada . . . . . 2390
Guantanamo Bay . . . . . 1990
Gull Island . . . . . 254

## H

Halifax . . . . . 470
Havana . . . . . 1950
Hewanorra . . . . . 2360

## I

Ikerasassuaq . . . . . 30
Ile Bicquette . . . . . 400
Ilha da Moela . . . . . 2730
Ilha de Santa Catarina . . . . . 2747
Ilha Rasa . . . . . 2700
Ilheus . . . . . 2630
Ilulissat . . . . . 97
Isla de Flores . . . . . 2830
Isla de Labos . . . . . 2820
Isla San Andres . . . . . 2140
Ittoqqortoormit . . . . . 10

## J

Joao Pessoa . . . . . 2580

## K

Kennedy . . . . . 1400
Kingston . . . . . 2240
Koartac . . . . . 150
Kokoerne . . . . . 70
Kulusuk . . . . . 20

## L

La Orchilla . . . . . 2190
Limon . . . . . 2100
Lyndy . . . . . 1180

## M

Maceio . . . . . 2600
Maiquetia . . . . . 2180
Maniitsoq . . . . . 75
Marathon . . . . . 1700
Marie-Galante/Grand Bourq . . . . . 2330
Martinque . . . . . 2350
Miami . . . . . 1690
Montauk Point . . . . . 1214
Montego Bay . . . . . 2230
Mucuripe . . . . . 2535

## N

Nameless Point . . . . . 232
Nanortalik . . . . . 35
Narssaq . . . . . 45
Naussau International Airport . . . . . 1920
Nuuk . . . . . 72

## O

Oaqortoq . . . . . 40
Oasigiannguit . . . . . 95

## P

Paamiut . . . . . 60
Palm Beach . . . . . 1670
Paramaribo . . . . . 2460
Paranagua . . . . . 2740
Parcel dos Abrolhos . . . . . 2650
Parnaiba . . . . . 2530
Piarco . . . . . 2410
Port Menier . . . . . 370
Port-au-Prince . . . . . 2250
Punta Caucedo . . . . . 2260
Punta del Este . . . . . 2810
Punta Delgada . . . . . 2870
Punta Dungeness . . . . . 2920
Punta Indio . . . . . 2840
Punta Mogotes . . . . . 2850

## Q

Qeqertarsuaq . . . . . 100
Quebec . . . . . 410

## R

Rankin Inlet . . . . . 180
Recalada . . . . . 2864
Rio Gallegos . . . . . 2900
Rio Grande . . . . . 2770
Riohacha . . . . . 2160
Roosevelt Roads . . . . . 2290

## S

Saint Barthelemy . . . . . 2300
Salinopolis . . . . . 2500
Salvador . . . . . 2620
San Julian . . . . . 1940, 2890
Santa Cruz . . . . . 2710
Santiago de Cuba . . . . . 2000
Sao Luis . . . . . 2520
Seal Island . . . . . 518
Segunda Barranca . . . . . 2860
Sergipe . . . . . 2610
Simiutaq . . . . . 50
Sisimiut . . . . . 80
Skeldon . . . . . 2450
St. Davids Head . . . . . 1880
St. Pierre . . . . . 300
Stephenville . . . . . 260

## T

Tete de Galantry . . . . . 290
Timehri . . . . . 2420
Tramandai . . . . . 2760
Tybee . . . . . 1620

## U

Ubatuba . . . . . 2720
Upernavik . . . . . 110

## V

Varder . . . . . 1960
Vitoria . . . . . 2670

## W

West End . . . . . 1900

## Y

Yankeetown . . . . . 1740

# INDEX – DIFFERENTIAL GPS STATIONS


## A

Aransas Pass . . . . . 370

## B

Brunswick . . . . . 200
Buenos Aires . . . . . 900

## C

Cabo Santa Marta . . . . . 740
Cabo Sao Tome . . . . . 725
Canal dos Abrolhos . . . . . 720
Canivete . . . . . 700
Cape Canaveral . . . . . 290
Cape Henelopen . . . . . 250
Cape Henry . . . . . 260
Cape Norman . . . . . 115
Cape Race . . . . . 110
Cape Ray . . . . . 100
Cardinal . . . . . 170
Charleston . . . . . 280
Chatham . . . . . 220

## E

Egmont Key . . . . . 320
English Turn . . . . . 350

## F

Fort Macon . . . . . 270
Fox Island . . . . . 120

## G

Galveston . . . . . 360

## I

Ilha da Moela . . . . . 735
Ilha Rasa . . . . . 730
Isabella . . . . . 330

## K

Key West . . . . . 310

## L

Lauzon . . . . . 150

## M

Miami . . . . . 300
Mobile Point . . . . . 340
Moisie . . . . . 148
Montauk Point . . . . . 230

## P

Partridge Island . . . . . 140
Point Escuminac . . . . . 135
Ponta de Calcanhar . . . . . 710
Ponta de Sao Marcos . . . . . 705
Portsmouth . . . . . 210

## R

Rigolet, Newfoundland . . . . . 118
Rio Grande . . . . . 745
Riviere-du-Loup . . . . . 145
Rosario . . . . . 910

## S

Sandy Hook . . . . . 240
Sergipe . . . . . 715
St. David's Head . . . . . 400
St. Jean Richelieu . . . . . 160

## T

Trois-Rivieres, Quebec . . . . . 155

## W

Western Head . . . . . 125
Wiarton, Ontario . . . . . 180

# CROSS REFERENCE - INTERNATIONAL vs. U.S. LIGHT NUMBER

| Inter. | U.S. |
|---|---|
| G0001 | 17460 |
| G0002 | 17464 |
| G0003 | 17468 |
| G0004 | 17470 |
| G0005 | 17472 |
| G0005.5 | 17474 |
| G0006.5 | 17480 |
| G0006.8 | 17484 |
| G0006.9 | 17488 |
| G0007.2 | 17490 |
| G0007.4 | 17496 |
| G0007.5 | 17500 |
| G0007.7 | 17504 |
| G0009 | 17512 |
| G0010.6 | 17528 |
| G0010.8 | 17532 |
| G0011.5 | 17534 |
| G0012 | 17536 |
| G0014 | 17540 |
| G0018 | 17548 |
| G0019 | 17550 |
| G0020 | 17552 |
| G0021 | 17556 |
| G0021.5 | 17560 |
| G0022 | 17562 |
| G0024 | 17564 |
| G0028 | 17568 |
| G0029 | 17572 |
| G0030 | 17576 |
| G0034 | 17584 |
| G0034.5 | 17586 |
| G0035.2 | 17589 |
| G0035.3 | 17590 |
| G0036 | 17588 |
| G0038 | 17592 |
| G0039 | 17596 |
| G0040 | 17597 |
| G0041 | 17598 |
| G0044 | 17604 |
| G0045 | 17608 |
| G0045.4 | 17610 |
| G0045.7 | 17594 |
| G0046 | 17612 |
| G0047 | 17614 |
| G0048 | 17616 |
| G0050 | 17620 |
| G0052 | 17600 |
| G0054 | 17624 |
| G0055 | 17628 |
| G0055.4 | 17632 |
| G0056 | 17636 |
| G0056.5 | 17640 |
| G0057 | 17644 |
| G0058 | 17648 |
| G0062 | 17652 |
| G0063 | 17656 |
| G0064 | 17660 |
| G0065 | 17662 |
| G0066 | 17664 |
| G0070 | 17668 |
| G0070.5 | 17670 |
| G0071 | 17677 |
| G0072 | 17672 |
| G0073 | 17674 |
| G0074 | 17676 |
| G0078 | 17680 |
| G0079 | 17695 |
| G0080 | 17684 |
| G0084 | 17688 |
| G0087 | 17696 |
| G0087.2 | 17700 |
| G0087.4 | 17704 |
| G0087.5 | 17701 |
| G0087.6 | 17702 |
| G0087.7 | 17703.1 |
| G0087.75 | 17703.2 |
| G0088 | 17708 |
| G0090 | 17712 |
| G0091 | 17713 |
| G0092 | 17716 |
| G0093 | 17718 |
| G0094 | 17720 |
| G0097 | 17724 |
| G0098 | 17728 |
| G0102 | 17736 |
| G0103 | 17742 |
| G0104 | 17740 |
| G0105 | 17744 |
| G0108 | 17748 |
| G0110 | 17756 |
| G0114 | 17760 |
| G0116 | 17764 |
| G0117 | 17766 |
| G0119 | 17766.5 |
| G0119.3 | 17766.7 |
| G0119.4 | 17766.71 |
| G0119.5 | 17766.73 |
| G0119.6 | 17766.75 |
| G0119.7 | 17766.77 |
| G0120 | 17784 |
| G0121.4 | 17767 |
| G0121.45 | 17767.3 |
| G0121.5 | 17767.5 |
| G0122 | 17768 |
| G0123 | 17780 |
| G0124 | 17772 |
| G0125 | 17778 |
| G0125.5 | 17802 |
| G0126 | 17804 |
| G0130 | 17786 |
| G0132 | 17788 |
| G0138 | 17796 |
| G0144 | 17792 |
| G0146 | 17800 |
| G0148 | 17808 |
| G0152 | 17812 |
| G0152.5 | 17810 |
| G0154 | 17816 |
| G0154.5 | 17817 |
| G0156 | 17824 |
| G0157 | 17826 |
| G0158 | 17828 |
| G0162 | 17832 |
| G0164 | 17836 |
| G0166 | 17840 |
| G0168 | 17844 |
| G0170 | 17848 |
| G0172 | 17852 |
| G0177 | 17856 |
| G0178 | 17860 |
| G0180 | 17864 |
| G0180.6 | 17872 |
| G0180.8 | 17876 |
| G0182 | 17880 |
| G0183 | 17882 |
| G0184 | 17884 |
| G0186 | 17888 |
| G0188 | 17892 |
| G0189 | 17900 |
| G0189.4 | 17905 |
| G0189.5 | 17906 |
| G0189.6 | 17907 |
| G0190 | 17904 |
| G0191.5 | 17907.5 |
| G0192 | 17908 |
| G0202 | 17912 |
| G0204 | 17920 |
| G0205 | 17932 |
| G0205.4 | 17936 |
| G0206 | 17948 |
| G0208 | 17944 |
| G0212 | 17960 |
| G0212.4 | 17961 |
| G0212.5 | 17962.5 |
| G0212.6 | 17962 |
| G0214 | 17964 |
| G0218 | 17968 |
| G0219 | 17980 |
| G0220 | 17972 |
| G0222 | 17976 |
| G0223 | 17984 |
| G0223.4 | 17989 |
| G0224 | 17992 |
| G0226 | 17996 |
| G0227 | 18000 |
| G0229 | 18004 |
| G0230 | 18010 |
| G0233 | 18011 |
| G0234.5 | 18013 |
| G0235 | 18014 |
| G0236 | 18016 |
| G0236.2 | 18018 |
| G0237 | 18020 |
| G0238 | 18024 |
| G0242 | 18028 |
| G0244 | 18032 |
| G0244.5 | 18034 |
| G0246 | 18036 |
| G0247 | 18040 |
| G0247.2 | 18044 |
| G0249 | 18048 |
| G0251 | 18064 |
| G0251.3 | 18063 |
| G0251.6 | 18064.5 |
| G0251.7 | 18065 |
| G0252 | 18062 |
| G0252.2 | 18061 |
| G0254 | 18060 |
| G0256 | 18066 |
| G0257 | 18068 |
| G0257.3 | 18072 |
| G0257.6 | 18076 |
| G0258 | 18080 |
| G0258.3 | 18084 |
| G0258.6 | 18088 |
| G0259 | 18092 |
| G0259.3 | 18096 |
| G0259.4 | 18100 |
| G0259.6 | 18104 |
| G0260 | 18112 |
| G0260.3 | 18108 |
| G0260.6 | 18120 |
| G0261.3 | 18116 |
| G0261.6 | 18124 |
| G0262 | 18127 |
| G0262.3 | 18126 |
| G0266 | 18132 |
| G0267 | 18128 |
| G0268 | 18136 |
| G0269 | 18140 |
| G0270 | 18144 |
| G0270.2 | 18145 |
| G0274 | 18148 |
| G0279 | 18154 |
| G0282 | 18156 |
| G0286 | 18164 |
| G0287 | 18168 |
| G0288 | 18160 |
| G0290.5 | 18170 |
| G0292 | 18172 |
| G0294 | 18174 |
| G0296 | 18176 |
| G0298 | 18180 |
| G0298.5 | 18182 |
| G0299 | 18184 |
| G0300 | 18188 |
| G0301 | 18192 |
| G0302 | 18196 |
| G0303 | 18198 |
| G0304 | 18204 |
| G0305 | 18206 |
| G0306 | 18200 |
| G0308 | 18208 |
| G0310 | 18210 |
| G0313.5 | 18214 |
| G0314 | 18232 |
| G0315 | 18234 |
| G0315.1 | 18236 |
| G0315.3 | 18237 |
| G0315.4 | 18238 |
| G0316 | 18216 |
| G0316.5 | 18228 |
| G0317 | 18220 |
| G0317.2 | 18224 |
| G0318 | 18256 |
| G0320 | 18240 |
| G0320.2 | 18241 |
| G0320.21 | 18242 |
| G0320.3 | 18243 |
| G0320.31 | 18244 |
| G0320.4 | 18247 |
| G0320.6 | 18248 |
| G0320.7 | 18245 |
| G0320.8 | 18246 |
| G0321 | 18252 |
| G0322 | 18264 |
| G0322.1 | 18268 |
| G0323 | 18272 |
| G0323.1 | 18276 |
| G0324 | 18280 |

# CROSS REFERENCE - INTERNATIONAL vs. U.S. LIGHT NUMBER

| Inter. | U.S. |
|---|---|
| G0324.1 | 18284 |
| G0325 | 18288 |
| G0326 | 18296 |
| G0327 | 18292 |
| G0327.3 | 18300 |
| G0327.6 | 18304 |
| G0327.8 | 18308 |
| G0328 | 18312 |
| G0330 | 18316 |
| G0331 | 18320 |
| G0331.2 | 18321 |
| G0331.21 | 18322 |
| G0332 | 18324 |
| G0334 | 18328 |
| G0335 | 18330 |
| G0335.5 | 18330.5 |
| G0336 | 18331 |
| G0338 | 18332 |
| G0340 | 18336 |
| G0342 | 18340 |
| G0343 | 18342 |
| G0346 | 18344 |
| G0348 | 18348 |
| G0349 | 18352 |
| G0350 | 18356 |
| G0352 | 18360 |
| G0352.5 | 18362 |
| G0356 | 18364 |
| G0358 | 18368 |
| G0360 | 18372 |
| G0362 | 18376 |
| G0364 | 18396 |
| G0365 | 18392 |
| G0366 | 18400 |
| G0367 | 18380 |
| G0367.4 | 18374 |
| G0368 | 18384 |
| G0369.5 | 18401 |
| G0370 | 18402 |
| G0372 | 18388 |
| G0374 | 18389 |
| G0376 | 18404 |
| G0380.3 | 18409 |
| G0380.32 | 18410 |
| G0381.8 | 18412 |
| G0382.25 | 18413 |
| G0382.4 | 18414 |
| G0382.5 | 18416 |
| G0384 | 18455 |
| G0385 | 18420 |
| G0385.4 | 18424 |
| G0385.41 | 18425 |
| G0386 | 18432 |
| G0386.4 | 18433 |
| G0387 | 18436 |
| G0388 | 18440 |
| G0388.4 | 18441 |
| G0388.6 | 18441.1 |
| G0389 | 18434 |
| G0390 | 18438 |
| G0391 | 18435 |
| G0392 | 18444 |
| G0394 | 18448 |
| G0396 | 18452 |
| G0397 | 18453 |
| G0398 | 18452.5 |
| G0398.5 | 18452.3 |
| G0402 | 18456 |
| G0404 | 18460 |
| G0406 | 18468 |
| G0408 | 18472 |
| G0409 | 18476 |
| G0409.5 | 18478 |
| G0410.9 | 18484 |
| G0411 | 18480 |
| G0411.1 | 18492 |
| G0412 | 18496 |
| G0414 | 18497 |
| G0414.2 | 18498 |
| G0414.6 | 18508 |
| G0414.8 | 18512 |
| G0415 | 18500 |
| G0415.5 | 18506 |
| G0416 | 18504 |
| G0416.3 | 18501 |
| G0416.5 | 18502 |
| G0416.8 | 18503 |
| G0417 | 18503.5 |
| G0417.5 | 18522 |
| G0418 | 18464 |
| G0419 | 18517 |
| G0419.2 | 18518 |
| G0420 | 18516 |
| G0424 | 18520 |
| G0426 | 18524 |
| G0428 | 18532 |
| G0430 | 18536 |
| G0431 | 18538 |
| G0432 | 18528 |
| G0433.5 | 18542 |
| G0434 | 18540 |
| G0439 | 18543.5 |
| G0439.2 | 18543 |
| G0448 | 18548 |
| G0450 | 18544 |
| G0454 | 18552 |
| G0458 | 18556 |
| G0459 | 18558 |
| G0462 | 18560 |
| G0464 | 18570 |
| G0466 | 18568 |
| G0468 | 18571 |
| G0470 | 18572 |
| G0472 | 18576 |
| G0474 | 18580 |
| G0475 | 18584 |
| G0476 | 18585 |
| G0476.2 | 18585.1 |
| G0476.4 | 18585.2 |
| G0476.6 | 18585.3 |
| G0476.8 | 18585.4 |
| G0477 | 18588 |
| G0478 | 18592 |
| G0479 | 18610 |
| G0480 | 18612 |
| G0484 | 18616 |
| G0486 | 18620 |
| G0490 | 18624 |
| G0492 | 18628 |
| G0495 | 18632 |
| G0496 | 18636 |
| G0497 | 18640 |
| G0498 | 18644 |
| G0498.1 | 18648 |
| G0499.1 | 18656 |
| G0500 | 18668 |
| G0501 | 18660 |
| G0501.1 | 18664 |
| G0502 | 18680 |
| G0502.2 | 18684 |
| G0502.4 | 18676 |
| G0502.6 | 18688 |
| G0503 | 18689 |
| G0503.2 | 18689.2 |
| G0504 | 18690 |
| G0506 | 18692 |
| G0509 | 18696 |
| G0512 | 18700 |
| G0513.5 | 18702 |
| G0516 | 18704 |
| G0520 | 18724 |
| G0524 | 18726 |
| G0525 | 18730 |
| G0528 | 18748 |
| G0530 | 18752 |
| G0532 | 18753 |
| G0538 | 18756 |
| G0540 | 18760 |
| G0541 | 18761 |
| G0542 | 18762 |
| G0544 | 18763 |
| G0545 | 18764 |
| G0545.4 | 18768 |
| G0545.6 | 18769 |
| G0545.7 | 18770 |
| G0546 | 18772 |
| G0548 | 18776 |
| G0548.5 | 18778 |
| G0550 | 18781 |
| G0551 | 18784 |
| G0552 | 18788 |
| G0552.4 | 18794 |
| G0554 | 18800 |
| G0555 | 18796 |
| G0555.4 | 18812 |
| G0555.45 | 18828 |
| G0555.5 | 18804 |
| G0555.6 | 18830 |
| G0555.7 | 18808 |
| G0555.9 | 18820 |
| G0558 | 18848 |
| G0560 | 18852 |
| G0562 | 18856 |
| G0562.5 | 18857 |
| G0563 | 18858 |
| G0564 | 18859 |
| G0566 | 18860 |
| G0570 | 18864 |
| G0572 | 18872 |
| G0578 | 18878 |
| G0580 | 18880 |
| G0582 | 18884 |
| G0584 | 18888 |
| G0588 | 18892 |
| G0591 | 18896 |
| G0592 | 18900 |
| G0594 | 18904 |
| G0596 | 18908 |
| G0598 | 18912 |
| G0599 | 18916 |
| G0600 | 18920 |
| G0602 | 18924 |
| G0604 | 18928 |
| G0605 | 18930 |
| G0606 | 18932 |
| G0607.4 | 18936 |
| G0608 | 18944 |
| G0610 | 18945 |
| G0612 | 18948 |
| G0614 | 18956 |
| G0616 | 18960 |
| G0618 | 18962 |
| G0620 | 18964 |
| G0622 | 18972 |
| G0624 | 18968 |
| G0625 | 18975 |
| G0625.2 | 18974 |
| G0626 | 18980 |
| G0626.2 | 18976 |
| G0626.4 | 18984 |
| G0626.6 | 18988 |
| G0627.2 | 18999 |
| G0627.4 | 18996 |
| G0627.5 | 18998 |
| G0627.6 | 18999.06 |
| G0627.8 | 18999.11 |
| G0628 | 18999.18 |
| G0628.1 | 18999.23 |
| G0628.2 | 18999.29 |
| G0628.4 | 18999.35 |
| G0628.6 | 18999.42 |
| G0628.8 | 18999.48 |
| G0629 | 18999.53 |
| G0629.1 | 18999.6 |
| G0629.2 | 18999.65 |
| G0629.3 | 18999.72 |
| G0629.4 | 18999.83 |
| G0629.5 | 18999.78 |
| G0629.6 | 18999.89 |
| G0629.7 | 18999.95 |
| G0630.2 | 18958 |
| G0630.4 | 18958.5 |
| G0630.8 | 18959 |
| G0631 | 18959.5 |
| G0631.2 | 18957 |
| G0631.4 | 18946.9 |
| G0631.6 | 18946.7 |
| G0631.8 | 18946.8 |
| G0632.15 | 18947 |
| G0632.2 | 18946.5 |
| G0632.4 | 18946.6 |
| G0633 | 18946 |
| G0636 | 19000 |
| G0639 | 19004 |
| G0640 | 19008 |
| G0644 | 19012 |
| G0658 | 19016 |
| G0660 | 19020 |
| G0662 | 19024 |
| G0664 | 19028 |

# CROSS REFERENCE - INTERNATIONAL vs. U.S. LIGHT NUMBER

| Inter. | U.S. |
|---|---|
| G0667 | 19030 |
| G0668 | 19032 |
| G0672 | 19036 |
| G0676 | 19040 |
| G0682 | 19044 |
| G0683 | 19056 |
| G0684 | 19048 |
| G0687 | 19064 |
| G0688 | 19068 |
| G0689.1 | 19076 |
| G0690 | 19080 |
| G0692 | 19084 |
| G0696 | 19104 |
| G0698 | 19108 |
| G0699 | 19112 |
| G0700 | 19124 |
| G0702 | 19184 |
| G0704 | 19136 |
| G0706 | 19140 |
| G0707 | 19144 |
| G0709 | 19152 |
| G0710 | 19148 |
| G0712 | 19156 |
| G0714 | 19160 |
| G0715 | 19164 |
| G0718 | 19168 |
| G0721 | 19169 |
| G0721.1 | 19169.1 |
| G0722 | 19172 |
| G0736 | 19196 |
| G0740 | 19200 |
| G0744 | 19232 |
| G0746 | 19228 |
| G0748 | 19240 |
| G0754 | 19257 |
| G0754.4 | 19254 |
| G0754.6 | 19253 |
| G0755 | 19258 |
| G0756 | 19260 |
| G0757 | 19272 |
| G0758 | 19276 |
| G0759 | 19268 |
| G0760 | 19264 |
| G0762 | 19280 |
| G0764 | 19287 |
| G0766 | 19296 |
| G0767 | 19300 |
| G0768 | 19304 |
| G0768.5 | 19302 |
| G0771 | 19305 |
| G0772 | 19306 |
| G0773 | 19307 |
| G0774 | 19307.5 |
| G0789 | 19284 |
| G0791 | 19292 |
| G0793 | 19402.3 |
| G0794 | 19402.4 |
| G0812 | 19308 |
| G0828 | 19384 |
| G0834 | 19380 |
| G0836 | 19382 |
| G0840 | 19388 |
| G0845 | 19401 |
| G0848.5 | 19402 |
| G0851 | 19401.5 |
| G0851.3 | 19401.7 |
| G0851.5 | 19401.8 |
| G0854 | 19402.6 |
| G0860 | 19402.7 |
| G0860.2 | 19402.8 |
| G0861.6 | 19374 |
| G0861.8 | 19375 |
| G0862 | 19376 |
| G0862.2 | 19377 |
| G0864 | 19373 |
| G0865 | 19372 |
| G0871 | 19368 |
| G0872 | 19320 |
| G0874 | 19324 |
| G0876 | 19332 |
| G0877 | 19328 |
| G0878 | 19336 |
| G0879 | 19340 |
| G0880 | 19344 |
| G0881 | 19348 |
| G0882 | 19350 |
| G0883 | 19361 |
| G0883.2 | 19360 |
| G0896 | 19316 |
| G0900 | 19403 |
| G0901 | 19404 |
| G0902 | 19408 |
| G0903 | 19406 |
| G0904 | 19420 |
| G0904.3 | 19422 |
| G0905 | 19412 |
| G0905.5 | 19421 |
| G0908 | 19424 |
| G0910 | 19428 |
| G0912 | 19432 |
| G0913 | 19472 |
| G0915 | 19436 |
| G0916 | 19436.5 |
| G0917 | 19437 |
| G0917.7 | 19468 |
| G0918 | 19456 |
| G0918.1 | 19460 |
| G0919 | 19465 |
| G0919.1 | 19466 |
| G0920 | 19464 |
| G0922 | 19475 |
| G0926 | 19480 |
| G0928 | 19488 |
| G0928.19 | 19496 |
| G0928.2 | 19497 |
| G0930 | 19484 |
| G0932 | 19504 |
| G0932.1 | 19508 |
| G0932.6 | 19501 |
| G0934 | 19516 |
| G0934.1 | 19520 |
| G0935 | 19524 |
| G0935.1 | 19528 |
| G0938 | 19532 |
| G0942 | 19536 |
| G0986 | 19540 |
| G0989 | 19547 |
| G0991 | 19550 |
| G0993 | 19552 |
| G0994 | 19554 |
| G1000 | 19560 |
| G1004 | 19564 |
| G1006 | 19568 |
| G1008 | 19572 |
| G1010 | 19572.2 |
| G1010.2 | 19572.4 |
| G1010.4 | 19572.6 |
| G1010.6 | 19572.8 |
| G1012.4 | 19573 |
| G1012.6 | 19573.1 |
| G1013.4 | 19574 |
| G1013.44 | 19575 |
| G1013.46 | 19576 |
| G1013.6 | 19577 |
| G1013.65 | 19577.5 |
| G1015 | 19578 |
| G1015.1 | 19578.4 |
| G1015.3 | 19578.3 |
| G1015.35 | 19578.6 |
| G1020 | 19580 |
| G1024 | 19584 |
| G1028 | 19588 |
| G1031 | 19596 |
| G1034 | 19599 |
| G1035 | 19601 |
| G1036 | 19604 |
| G1037 | 19608 |
| G1038 | 19598 |
| G1042 | 19612 |
| G1042.1 | 19616 |
| G1045 | 19626 |
| G1046.3 | 19628 |
| G1047 | 19632 |
| G1048 | 19634 |
| G1048.4 | 19638 |
| G1048.8 | 19636 |
| G1049 | 19640 |
| G1050 | 19652 |
| G1054 | 19660 |
| G1058 | 19664 |
| G1060 | 19724 |
| G1062 | 19720 |
| G1064 | 19696 |
| G1065 | 19690 |
| G1066 | 19688 |
| G1068 | 19700 |
| G1070 | 19708 |
| G1072 | 19684 |
| G1073 | 19672 |
| G1073.1 | 19676 |
| G1073.4 | 19680 |
| G1074 | 19668 |
| G1076 | 19728 |
| G1077 | 19732 |
| G1078 | 19736 |
| G1080 | 19740 |
| G1084 | 19744 |
| G1086 | 19748 |
| G1087 | 19752 |
| G1089 | 19760 |
| G1089.4 | 19764 |
| G1092 | 19768 |
| G1095 | 19784 |
| G1096 | 19776 |
| G1097 | 19788 |
| G1100 | 19796 |
| G1100.1 | 19800 |
| G1102 | 19804 |
| G1102.1 | 19808 |
| G1103 | 19810 |
| G1104 | 19792 |
| G1106 | 19812 |
| G1106.1 | 19816 |
| G1108 | 19820 |
| G1108.1 | 19824 |
| G1109 | 19828 |
| G1109.1 | 19832 |
| G1110 | 19836 |
| G1124 | 19860 |
| G1128 | 19864 |
| G1128.5 | 19868 |
| G1128.6 | 19872 |
| G1129 | 19876 |
| G1129.1 | 19880 |
| G1134 | 19912 |
| G1136 | 19916 |
| G1139 | 19920 |
| G1140 | 19924 |
| G1140.1 | 19928 |
| G1146 | 19932 |
| G1146.1 | 19936 |
| G1152 | 19940 |
| G1153 | 19944 |
| G1154 | 19948 |
| G1156 | 19952 |
| G1158 | 19956 |
| G1160 | 19960 |
| G1162 | 19964 |
| G1174 | 19984 |
| G1174.1 | 19988 |
| G1178 | 19992 |
| G1178.1 | 19996 |
| G1184 | 20000 |
| G1184.1 | 20004 |
| G1190 | 20008 |
| G1190.1 | 20012 |
| G1196 | 20016 |
| G1208 | 20032 |
| G1208.1 | 20036 |
| G1209.9 | 20028 |
| G1210 | 20024 |
| G1210.1 | 20020 |
| G1211 | 20040 |
| G1211.2 | 20044 |
| G1212 | 20048 |
| G1212.1 | 20052 |
| G1222 | 20068 |
| G1226 | 20072 |
| G1260 | 20152 |
| G1260.5 | 20156 |
| G1261 | 20160 |
| G1262 | 20192 |
| G1266 | 20196 |
| G1266.2 | 20200 |
| G1266.21 | 20204 |
| G1269 | 20216 |
| G1269.1 | 20220 |
| G1270 | 20224 |
| G1270.1 | 20228 |
| G1271 | 20232 |

# CROSS REFERENCE - INTERNATIONAL vs. U.S. LIGHT NUMBER

| Inter. | U.S. |
|---|---|
| G1271.1 | 20236 |
| G1274 | 20256 |
| G1275 | 20260 |
| G1276 | 20264 |
| G1277 | 20284 |
| G1278 | 20288 |
| G1279 | 20268 |
| G1280 | 20272 |
| G1281 | 20276 |
| G1282 | 20280 |
| G1288 | 20300 |
| G1289 | 20292 |
| G1290 | 20296 |
| G1292 | 20304 |
| G1341 | 20335 |
| G1341.4 | 20335.2 |
| G1341.5 | 20335.4 |
| G1342 | 20340 |
| G1344 | 20344 |
| G1345 | 20345 |
| G1345.1 | 20346 |
| G1346 | 20348 |
| G1348 | 20352 |
| G1352 | 20336 |
| G1353 | 20353 |
| G1354 | 20357 |
| G1354.3 | 20358 |
| G1354.7 | 20358.1 |
| G1354.9 | 20358.2 |
| G1355 | 20359 |
| G1356 | 20359.1 |
| G1359 | 20361 |
| G1370 | 20360 |
| G1375 | 20362 |
| G1402 | 20364 |
| G1404 | 20368 |
| G882.5 | 19351 |
| H0010 | 816 |
| H0012 | 809 |
| H0012.1 | 809.5 |
| H0012.3 | 810 |
| H0012.4 | 810.1 |
| H0012.6 | 811 |
| H0012.7 | 811.5 |
| H0012.8 | 810.5 |
| H0012.81 | 810.6 |
| H0013.2 | 808 |
| H0013.3 | 804 |
| H0013.4 | 800 |
| H0013.8 | 776 |
| H0013.81 | 780 |
| H0013.84 | 784 |
| H0013.85 | 788 |
| H0013.87 | 792 |
| H0013.88 | 796 |
| H0014.5 | 768 |
| H0014.51 | 772 |
| H0024 | 740 |
| H0025 | 744 |
| H0025.5 | 746 |
| H0026 | 760 |
| H0027 | 752 |
| H0027.1 | 756 |
| H0028 | 749 |
| H0028.1 | 750 |
| H0029 | 751 |
| H0029.1 | 751.1 |
| H0030 | 764 |
| H0032 | 716 |
| H0033 | 720 |
| H0033.4 | 724 |
| H0034 | 728 |
| H0035 | 732 |
| H0035.4 | 736 |
| H0036 | 708 |
| H0036.1 | 712 |
| H0036.4 | 714 |
| H0038 | 704 |
| H0040 | 700 |
| H0041 | 680 |
| H0042 | 676 |
| H0044 | 672 |
| H0048 | 668 |
| H0050 | 664 |
| H0052 | 660 |
| H0053 | 604 |
| H0053.4 | 608 |
| H0053.41 | 612 |
| H0053.5 | 616 |
| H0054 | 620 |
| H0054.2 | 624 |
| H0054.21 | 628 |
| H0054.3 | 632 |
| H0054.31 | 636 |
| H0054.4 | 640 |
| H0054.6 | 644 |
| H0055 | 650 |
| H0055.5 | 657 |
| H0055.51 | 658 |
| H0056 | 659 |
| H0056.2 | 652 |
| H0056.21 | 656 |
| H0056.4 | 648 |
| H0057 | 600 |
| H0058 | 601 |
| H0058.1 | 601.1 |
| H0058.4 | 602 |
| H0058.41 | 602.1 |
| H0059 | 603 |
| H0059.1 | 603.1 |
| H0059.7 | 820.1 |
| H0060 | 820 |
| H0060.5 | 821.1 |
| H0062 | 824 |
| H0062.15 | 825.05 |
| H0062.2 | 825.1 |
| H0062.6 | 827 |
| H0062.7 | 827.1 |
| H0063.8 | 827.2 |
| H0064 | 828 |
| H0064.3 | 828.2 |
| H0065 | 829 |
| H0066 | 830 |
| H0067 | 831 |
| H0068 | 832 |
| H0068.1 | 842.1 |
| H0068.3 | 841 |
| H0068.4 | 833 |
| H0068.42 | 834 |
| H0068.5 | 836 |
| H0068.51 | 840 |
| H0068.6 | 842 |
| H0068.8 | 843 |
| H0069 | 844 |
| H0070 | 848 |
| H0070.5 | 848.5 |
| H0071.2 | 849.1 |
| H0071.25 | 849.7 |
| H0071.26 | 849.6 |
| H0071.27 | 849.5 |
| H0071.3 | 849.4 |
| H0071.33 | 849.3 |
| H0071.34 | 849.2 |
| H0071.36 | 850.3 |
| H0071.39 | 850.8 |
| H0071.45 | 850.5 |
| H0071.48 | 851.02 |
| H0071.53 | 851.05 |
| H0071.54 | 851.03 |
| H0071.55 | 851.07 |
| H0071.7 | 851.1 |
| H0071.8 | 854 |
| H0071.9 | 851.2 |
| H0071.91 | 855.2 |
| H0071.98 | 855.3 |
| H0072 | 852 |
| H0073 | 857 |
| H0074 | 856 |
| H0074.2 | 858 |
| H0074.5 | 860 |
| H0074.7 | 864 |
| H0075 | 868 |
| H0075.5 | 872 |
| H0075.55 | 873 |
| H0075.6 | 876 |
| H0075.7 | 888 |
| H0075.8 | 884 |
| H0075.9 | 880 |
| H0076 | 892 |
| H0076.4 | 896 |
| H0076.5 | 900 |
| H0077 | 904 |
| H0077.1 | 908 |
| H0078 | 912 |
| H0079 | 914 |
| H0080 | 916 |
| H0081 | 920 |
| H0082 | 924 |
| H0084 | 928 |
| H0085 | 932 |
| H0086 | 936 |
| H0086.4 | 940 |
| H0086.6 | 944 |
| H0086.65 | 938 |
| H0086.7 | 945 |
| H0087 | 948 |
| H0088 | 960 |
| H0088.1 | 964 |
| H0089 | 952 |
| H0089.1 | 956 |
| H0090 | 972 |
| H0092 | 968 |
| H0094 | 976 |
| H0096 | 984 |
| H0102 | 988 |
| H0104 | 992 |
| H0108 | 980 |
| H0110 | 1000 |
| H0110.5 | 996 |
| H0111 | 1004 |
| H0112.5 | 1009 |
| H0112.6 | 1010 |
| H0114 | 1012 |
| H0116 | 1016 |
| H0117 | 2740.5 |
| H0122 | 1020 |
| H0122.1 | 1024 |
| H0123 | 1028 |
| H0124 | 2752 |
| H0124.1 | 2756 |
| H0128 | 2764 |
| H0128.1 | 2768 |
| H0132 | 1052 |
| H0135 | 1044 |
| H0135.1 | 1048 |
| H0135.4 | 1056 |
| H0136 | 1040 |
| H0138 | 1036 |
| H0140 | 1032 |
| H0141 | 2737 |
| H0141.2 | 2739 |
| H0141.7 | 2722 |
| H0142 | 2736 |
| H0143 | 2728 |
| H0143.1 | 2732 |
| H0144 | 2724 |
| H0144.5 | 2720 |
| H0145 | 2716 |
| H0145.7 | 2717 |
| H0145.71 | 2718 |
| H0147 | 2708 |
| H0147.1 | 2712 |
| H0148 | 2704 |
| H0150 | 2700 |
| H0152 | 2688 |
| H0152.5 | 2692 |
| H0152.51 | 2696 |
| H0153 | 2684 |
| H0154 | 2680 |
| H0156 | 2668 |
| H0157 | 2672 |
| H0157.1 | 2676 |
| H0160 | 2664 |
| H0161 | 2660 |
| H0164 | 2640 |
| H0168 | 2644 |
| H0169 | 2648 |
| H0170 | 2652 |
| H0175 | 2636 |
| H0178 | 2616 |
| H0179 | 2620 |
| H0180 | 2632 |
| H0186 | 2628 |
| H0188 | 2624 |
| H0189 | 2612 |
| H0190 | 2608 |
| H0192 | 2604 |
| H0194 | 2600 |
| H0195 | 2596 |
| H0196 | 2568 |

# CROSS REFERENCE - INTERNATIONAL vs. U.S. LIGHT NUMBER

| Inter. | U.S. |
|---|---|
| H0197 | 2572 |
| H0197.2 | 2576 |
| H0198 | 2580 |
| H0199 | 2584 |
| H0199.1 | 2588 |
| H0201 | 2592 |
| H0202 | 2560 |
| H0205 | 2536 |
| H0205.08 | 2537 |
| H0205.2 | 2548 |
| H0206 | 2540 |
| H0206.1 | 2544 |
| H0208 | 2516 |
| H0210 | 2520 |
| H0212 | 2528 |
| H0212.1 | 2532 |
| H0214 | 2524 |
| H0214.2 | 2534 |
| H0214.3 | 2535 |
| H0218 | 2504 |
| H0219 | 2496 |
| H0220 | 2492 |
| H0222 | 2468 |
| H0223 | 2484 |
| H0223.1 | 2488 |
| H0224 | 2472 |
| H0226 | 2476 |
| H0227 | 2480 |
| H0230 | 2460 |
| H0232 | 2452 |
| H0232.4 | 2456 |
| H0233 | 2444 |
| H0233.1 | 2448 |
| H0234 | 2428 |
| H0234.1 | 2432 |
| H0238 | 2436 |
| H0244 | 2420 |
| H0250 | 2408 |
| H0252 | 2404 |
| H0254 | 2400 |
| H0258 | 2396 |
| H0260 | 2392 |
| H0264 | 2380 |
| H0264.4 | 2381 |
| H0265 | 2376 |
| H0266 | 2368 |
| H0268 | 2364 |
| H0270 | 2360 |
| H0272 | 2358 |
| H0275 | 2356 |
| H0276 | 2352 |
| H0277 | 2344 |
| H0278 | 2348 |
| H0286 | 2320 |
| H0286.5 | 2328 |
| H0287 | 2340 |
| H0288 | 2332 |
| H0289 | 2336 |
| H0290 | 2312 |
| H0292 | 2308 |
| H0294 | 2316 |
| H0296 | 2306 |
| H0298 | 2304 |
| H0300 | 2300 |
| H0302 | 2296 |
| H0304 | 2292 |
| H0308 | 2288 |
| H0310 | 2284 |
| H0312 | 2280 |
| H0313 | 2268 |
| H0314 | 2272 |
| H0316 | 2276 |
| H0318 | 2264 |
| H0320 | 2244 |
| H0321 | 2260 |
| H0322 | 2248 |
| H0322.4 | 2252 |
| H0322.41 | 2256 |
| H0323.4 | 2240 |
| H0324 | 2236 |
| H0325 | 2228 |
| H0328 | 2212 |
| H0329 | 2216 |
| H0330 | 2208 |
| H0332 | 2160 |
| H0338 | 2172 |
| H0341 | 2184 |
| H0341.2 | 2188 |
| H0342 | 2192 |
| H0343 | 2193 |
| H0345 | 2180 |
| H0345.2 | 2181 |
| H0348 | 2156 |
| H0350 | 2140 |
| H0352 | 2144 |
| H0352.1 | 2148 |
| H0356 | 2136 |
| H0360 | 2128 |
| H0362 | 2124 |
| H0364 | 2120 |
| H0367 | 2116 |
| H0368 | 2108 |
| H0370 | 2104 |
| H0372 | 2100 |
| H0372.4 | 2096 |
| H0373 | 2092 |
| H0375 | 2084 |
| H0377 | 2080 |
| H0379.4 | 2076 |
| H0379.7 | 2072 |
| H0380 | 2068 |
| H0382 | 2064 |
| H0384 | 2058 |
| H0386 | 2060 |
| H0388 | 2040 |
| H0390 | 2032 |
| H0392 | 2036 |
| H0394 | 2020 |
| H0394.5 | 2024 |
| H0394.51 | 2028 |
| H0395 | 2022 |
| H0395.2 | 2022.1 |
| H0397 | 2044 |
| H0397.5 | 2042 |
| H0398 | 2048 |
| H0399 | 2052 |
| H0400 | 2056 |
| H0400.4 | 2012 |
| H0410 | 2004 |
| H0410.1 | 2008 |
| H0422 | 1960 |
| H0424 | 1964 |
| H0424.1 | 1968 |
| H0429 | 1954 |
| H0429.5 | 1955 |
| H0430 | 1956 |
| H0432 | 1952 |
| H0433 | 1940 |
| H0434 | 1936 |
| H0435 | 1934 |
| H0436 | 1932 |
| H0438 | 1924 |
| H0440 | 1920 |
| H0442 | 1908 |
| H0443 | 1912 |
| H0443.2 | 1916 |
| H0444 | 1904 |
| H0446 | 1892 |
| H0446.1 | 1896 |
| H0448 | 1884 |
| H0449 | 1880 |
| H0450 | 1876 |
| H0452 | 1872 |
| H0454 | 1868 |
| H0458 | 1848 |
| H0458.4 | 1852 |
| H0459 | 1860 |
| H0459.1 | 1864 |
| H0460 | 1856 |
| H0462.2 | 1866.5 |
| H0468 | 1844 |
| H0470 | 1836 |
| H0471 | 1840 |
| H0472 | 1824 |
| H0473 | 1828 |
| H0473.1 | 1832 |
| H0474 | 1820 |
| H0474.4 | 1807 |
| H0474.42 | 1806 |
| H0474.7 | 1812 |
| H0474.71 | 1816 |
| H0475 | 1796 |
| H0476 | 1804 |
| H0477 | 1800 |
| H0478 | 1788 |
| H0479 | 1792 |
| H0482 | 1784 |
| H0482.5 | 1780 |
| H0483 | 1776 |
| H0484 | 1760 |
| H0486 | 1768 |
| H0490 | 1752 |
| H0492 | 1756 |
| H0494 | 1744 |
| H0498 | 1736 |
| H0500 | 1740 |
| H0502 | 1732 |
| H0503 | 1733 |
| H0503.2 | 1733.1 |
| H0503.3 | 1733.2 |
| H0504 | 1728 |
| H0506 | 1724 |
| H0508 | 1720 |
| H0510 | 1716 |
| H0510.5 | 1717 |
| H0511 | 1714 |
| H0511.5 | 1711 |
| H0512 | 1712 |
| H0513 | 1710 |
| H0514 | 1704 |
| H0515 | 1708 |
| H0518 | 1700 |
| H0520 | 1696 |
| H0522 | 1692 |
| H0524 | 1684 |
| H0524.1 | 1688 |
| H0526 | 1648 |
| H0526.5 | 1652 |
| H0527 | 1660 |
| H0527.1 | 1664 |
| H0528 | 1668 |
| H0530 | 1672 |
| H0530.1 | 1676 |
| H0531 | 1680 |
| H0536 | 1644 |
| H0537 | 1632 |
| H0538 | 1636 |
| H0539 | 1640 |
| H0540 | 1620 |
| H0543 | 1608 |
| H0543.5 | 1594 |
| H0544 | 1610 |
| H0545 | 1612 |
| H0546 | 1595 |
| H0547 | 1604 |
| H0547.4 | 1598 |
| H0548 | 1592 |
| H0549 | 1600 |
| H0554 | 1588 |
| H0554.6 | 1584 |
| H0555 | 1580 |
| H0556 | 1556 |
| H0558 | 1560 |
| H0560 | 1572 |
| H0560.2 | 1576 |
| H0561 | 1564 |
| H0561.1 | 1568 |
| H0562 | 1552 |
| H0563 | 1536 |
| H0563.1 | 1540 |
| H0563.4 | 1544 |
| H0563.6 | 1548 |
| H0564 | 1520 |
| H0566 | 1524 |
| H0567 | 1528 |
| H0570 | 1508 |
| H0574 | 1500 |
| H0576 | 1496 |
| H0578 | 1492 |
| H0580 | 1484 |
| H0582 | 1472 |
| H0583.1 | 1476 |
| H0583.5 | 1468 |
| H0584 | 1440 |
| H0586 | 1444 |
| H0588 | 1464 |
| H0591 | 1452 |
| H0592 | 1456 |
| H0594 | 1460 |
| H0596 | 1448 |

# CROSS REFERENCE - INTERNATIONAL vs. U.S. LIGHT NUMBER

| Inter. | U.S. |
|---|---|
| H0597 | 1436 |
| H0599 | 1424 |
| H0599.1 | 1428 |
| H0600 | 1432 |
| H0601 | 1420 |
| H0603 | 1328 |
| H0605 | 1412 |
| H0606 | 1416 |
| H0606.5 | 1410 |
| H0607 | 1408 |
| H0608 | 1404 |
| H0612 | 1400 |
| H0613 | 1402 |
| H0614 | 1352 |
| H0616 | 1388 |
| H0617 | 1376 |
| H0617.4 | 1380 |
| H0617.5 | 1384 |
| H0617.6 | 1386 |
| H0618 | 1360 |
| H0619 | 1372 |
| H0620 | 1356 |
| H0621 | 1364 |
| H0621.1 | 1368 |
| H0622 | 1396 |
| H0623 | 1392 |
| H0623.5 | 1390 |
| H0624 | 1336 |
| H0625 | 1326 |
| H0626 | 1332 |
| H0627 | 1333 |
| H0627.1 | 1334 |
| H0628 | 1340 |
| H0629 | 1344 |
| H0629.1 | 1348 |
| H0630 | 1316 |
| H0632 | 1320 |
| H0634 | 1324 |
| H0636 | 1300 |
| H0637 | 1304 |
| H0637.1 | 1308 |
| H0638 | 1312 |
| H0640 | 1272 |
| H0642 | 1278 |
| H0644 | 1276 |
| H0645 | 1280 |
| H0648 | 1284 |
| H0650 | 1288 |
| H0651 | 1293 |
| H0651.6 | 1296 |
| H0652 | 1264 |
| H0654 | 1268 |
| H0654.9 | 1271 |
| H0655.1 | 1270 |
| H0655.15 | 1269 |
| H0656 | 1240 |
| H0658 | 1244 |
| H0660 | 1248 |
| H0664 | 1252 |
| H0666 | 1256 |
| H0668 | 1260 |
| H0670 | 1236 |
| H0670.5 | 1228 |
| H0671 | 1232 |
| H0671.5 | 1224 |
| H0672 | 1220 |
| H0674 | 1216 |
| H0674.2 | 1186 |
| H0674.4 | 1218 |
| H0675 | 1212 |
| H0677 | 1200 |
| H0677.6 | 1204 |
| H0678 | 1208 |
| H0679 | 1188 |
| H0679.2 | 1192 |
| H0679.3 | 1196 |
| H0679.5 | 1198 |
| H0680 | 1184 |
| H0680.4 | 1206 |
| H0680.7 | 1185 |
| H0681 | 1176 |
| H0682 | 1178 |
| H0683 | 1180 |
| H0686 | 1172 |
| H0692 | 1168 |
| H0692.4 | 1169 |
| H0693 | 1156 |
| H0694 | 1160 |
| H0694.5 | 1164 |
| H0696 | 1152 |
| H0697.4 | 1149 |
| H0697.7 | 1150 |
| H0698 | 1148 |
| H0702 | 1144 |
| H0704 | 1140 |
| H0705 | 1136 |
| H0707 | 1132 |
| H0708 | 1128 |
| H0710 | 1124 |
| H0712 | 1120 |
| H0716 | 1116 |
| H0718 | 1100 |
| H0718.4 | 1104 |
| H0719 | 1108 |
| H0720 | 1112 |
| H0721 | 1092 |
| H0722 | 1096 |
| H0724 | 1084 |
| H0725 | 1080 |
| H0726 | 1088 |
| H0728 | 1076 |
| H0730 | 1068 |
| H0732 | 1064 |
| H0734 | 1072 |
| H0736 | 1060 |
| H0742 | 9164 |
| H0744 | 9168 |
| H0745 | 9172 |
| H0745.4 | 9184 |
| H0745.6 | 9180 |
| H0745.8 | 9182 |
| H0746 | 9160 |
| H0750 | 9156 |
| H0752 | 9148 |
| H0752.1 | 9152 |
| H0756 | 9144 |
| H0758 | 9100 |
| H0760 | 9112 |
| H0761 | 9104 |
| H0761.1 | 9108 |
| H0762.6 | 9120 |
| H0764 | 9124 |
| H0764.1 | 9128 |
| H0766.2 | 9131 |
| H0767 | 9130 |
| H0770 | 9080 |
| H0772 | 9092 |
| H0772.1 | 9096 |
| H0774 | 9098 |
| H0778 | 8916 |
| H0779 | 8920 |
| H0782 | 8932 |
| H0782.1 | 8936 |
| H0784 | 8948 |
| H0786 | 8952 |
| H0790 | 8972 |
| H0792 | 8981 |
| H0792.1 | 8982 |
| H0796 | 8983 |
| H0796.1 | 8983.1 |
| H0798 | 8984 |
| H0800 | 8996 |
| H0801 | 9000 |
| H0802 | 9020 |
| H0802.1 | 9024 |
| H0803 | 9012 |
| H0803.1 | 9016 |
| H0804 | 9036 |
| H0804.4 | 9028 |
| H0804.41 | 9032 |
| H0806 | 9040 |
| H0810 | 8992 |
| H0812 | 9044 |
| H0818 | 9052 |
| H0822 | 9056 |
| H0832 | 9057 |
| H0833 | 9058 |
| H0838 | 9060 |
| H0839 | 9064 |
| H0842 | 9068 |
| H0843 | 9072 |
| H0856 | 8904 |
| H0857.5 | 8902 |
| H0857.51 | 8903 |
| H0865 | 8892 |
| H0866 | 8880 |
| H0870 | 8864 |
| H0870.4 | 8868 |
| H0872 | 8848 |
| H0873 | 8840 |
| H0873.2 | 8844 |
| H0874 | 8832 |
| H0876 | 8852 |
| H0878 | 8856 |
| H0882 | 8432 |
| H0886 | 8424 |
| H0887 | 8434 |
| H0888 | 8444 |
| H0888.1 | 8448 |
| H0888.5 | 8442 |
| H0892 | 8480 |
| H0894 | 8476 |
| H0896 | 8472 |
| H0900 | 8460 |
| H0902 | 8464 |
| H0906 | 8400 |
| H0907.5 | 8402 |
| H0909 | 8484 |
| H0909.1 | 8488 |
| H0910 | 8490 |
| H0912 | 8408 |
| H0913.4 | 8420 |
| H0913.5 | 8422 |
| H0914 | 8470 |
| H0914.1 | 8470.1 |
| H0915 | 8471 |
| H0915.4 | 8469 |
| H0920 | 8072 |
| H0922 | 8084 |
| H0924 | 8088 |
| H0925 | 8100 |
| H0928 | 8092 |
| H0928.1 | 8096 |
| H0930 | 8104 |
| H0931 | 8106 |
| H0932 | 8108 |
| H0936 | 8112 |
| H0936.1 | 8116 |
| H0939 | 8120 |
| H0949 | 8128 |
| H0949.2 | 8132 |
| H0950 | 8156 |
| H0954 | 8140 |
| H0954.01 | 8144 |
| H0956 | 8148 |
| H0957 | 8150 |
| H0957.1 | 8151 |
| H0962 | 8164 |
| H0964 | 8168 |
| H0964.1 | 8172 |
| H0978 | 8184 |
| H0978.1 | 8188 |
| H0982 | 8192 |
| H0996 | 8216 |
| H0998 | 8220 |
| H1006 | 8228 |
| H1006.1 | 8232 |
| H1008 | 8236 |
| H1012 | 8240 |
| H1012.1 | 8244 |
| H1016 | 8248 |
| H1016.1 | 8252 |
| H1018 | 8253 |
| H1024 | 8260 |
| H1028 | 8264 |
| H1028.1 | 8268 |
| H1029 | 8280 |
| H1029.1 | 8284 |
| H1032 | 8272 |
| H1032.1 | 8276 |
| H1039 | 8292 |
| H1039.4 | 8306 |
| H1039.5 | 8306.1 |
| H1039.7 | 8306.3 |
| H1039.8 | 8306.4 |
| H1044 | 8304 |
| H1045 | 8310 |
| H1046 | 8308 |
| H1048 | 8316 |
| H1050 | 8320 |

# CROSS REFERENCE - INTERNATIONAL vs. U.S. LIGHT NUMBER

| Inter. | U.S. |
|---|---|
| H1050.1 | 8324 |
| H1054 | 8318 |
| H1056 | 8328 |
| H1057 | 8332 |
| H1057.5 | 8336 |
| H1058 | 8340 |
| H1058.1 | 8344 |
| H1059 | 8348 |
| H1059.1 | 8352 |
| H1060 | 8356 |
| H1062 | 8360 |
| H1064 | 8364 |
| H1064.1 | 8368 |
| H1068 | 8376 |
| H1068.1 | 8380 |
| H1072 | 8384 |
| H1072.1 | 8388 |
| H1074 | 7851.5 |
| H1074.4 | 7851 |
| H1076 | 7852 |
| H1078 | 7856 |
| H1081.4 | 7865 |
| H1086 | 7872 |
| H1088 | 7876 |
| H1088.1 | 7880 |
| H1090 | 7884 |
| H1090.1 | 7888 |
| H1094 | 7892 |
| H1094.1 | 7896 |
| H1100 | 7904 |
| H1106 | 7920 |
| H1106.1 | 7924 |
| H1110 | 7928 |
| H1110.1 | 7932 |
| H1116 | 7912 |
| H1116.1 | 7916 |
| H1124 | 7944 |
| H1129 | 7948 |
| H1130 | 7956 |
| H1130.1 | 7960 |
| H1140 | 7968 |
| H1141 | 7972 |
| H1142 | 7976 |
| H1148 | 7984 |
| H1148.1 | 7988 |
| H1149 | 7992 |
| H1150 | 7996 |
| H1154 | 8008 |
| H1154.1 | 8012 |
| H1156 | 8000 |
| H1160 | 8020 |
| H1164 | 8032 |
| H1168 | 8036 |
| H1170.3 | 8052 |
| H1170.4 | 8048 |
| H1173 | 8060 |
| H1173.1 | 8064 |
| H1174 | 8065 |
| H1176 | 8824 |
| H1176.4 | 8825 |
| H1176.5 | 8818 |
| H1182 | 8804 |
| H1182.1 | 8808 |
| H1188 | 8800 |
| H1189 | 8798 |
| H1194 | 8796 |
| H1196 | 8780 |
| H1196.1 | 8784 |
| H1197.5 | 8792 |
| H1202 | 8764 |
| H1202.1 | 8768 |
| H1202.3 | 8776 |
| H1202.4 | 8776.1 |
| H1208 | 8760 |
| H1210 | 8752 |
| H1210.1 | 8756 |
| H1210.5 | 8757 |
| H1216.1 | 8748 |
| H1218 | 8736 |
| H1222 | 8720 |
| H1223 | 8740 |
| H1223.2 | 8718 |
| H1224 | 8724 |
| H1226 | 8728 |
| H1226.1 | 8732 |
| H1228 | 8716 |
| H1230 | 8688 |
| H1230.1 | 8692 |
| H1231 | 8684 |
| H1232 | 8676 |
| H1232.3 | 8672 |
| H1232.35 | 8671 |
| H1232.5 | 8668 |
| H1234 | 8664 |
| H1234.5 | 8662 |
| H1235 | 8656 |
| H1235.1 | 8660 |
| H1236 | 8652 |
| H1236.3 | 8653 |
| H1236.4 | 8654 |
| H1237 | 8608 |
| H1238 | 8596 |
| H1238.5 | 8600 |
| H1240 | 8604 |
| H1244 | 8612 |
| H1248 | 8616 |
| H1248.1 | 8617 |
| H1256 | 8620 |
| H1256.1 | 8624 |
| H1260 | 8636 |
| H1260.5 | 8634 |
| H1262 | 8628 |
| H1262.1 | 8632 |
| H1264 | 8640 |
| H1264.1 | 8644 |
| H1270 | 8584 |
| H1270.1 | 8588 |
| H1272 | 8576 |
| H1273 | 8568 |
| H1274 | 8560 |
| H1276 | 8564 |
| H1278 | 8544 |
| H1278.1 | 8548 |
| H1283 | 8554 |
| H1290 | 8508 |
| H1291 | 8536 |
| H1291.1 | 8540 |
| H1292 | 8512 |
| H1292.1 | 8516 |
| H1296 | 8520 |
| H1296.1 | 8524 |
| H1300 | 8528 |
| H1300.1 | 8532 |
| H1302 | 8504 |
| H1304 | 7844 |
| H1308 | 7824 |
| H1314 | 7819 |
| H1316 | 7816 |
| H1319 | 7784 |
| H1319.2 | 7786 |
| H1319.4 | 7783 |
| H1323 | 7772 |
| H1324 | 7764 |
| H1324.4 | 7768 |
| H1325 | 7756 |
| H1326 | 7766 |
| H1328 | 7736 |
| H1328.1 | 7740 |
| H1332 | 7744 |
| H1332.1 | 7748 |
| H1334 | 7750 |
| H1348 | 7728 |
| H1350 | 7724 |
| H1352 | 7720 |
| H1354 | 7708 |
| H1354.1 | 7712 |
| H1359 | 7703 |
| H1360 | 7700 |
| H1362 | 7680 |
| H1368 | 7692 |
| H1368.1 | 7696 |
| H1369 | 7686 |
| H1372 | 7668 |
| H1376 | 7660 |
| H1378 | 7656 |
| H1394 | 7632 |
| H1394.1 | 7636 |
| H1400 | 7640 |
| H1400.1 | 7644 |
| H1402 | 7648 |
| H1402.1 | 7652 |
| H1414 | 7612 |
| H1418 | 7592 |
| H1418.1 | 7596 |
| H1419 | 7597 |
| H1424 | 7580 |
| H1440 | 7485 |
| H1440.1 | 7486 |
| H1442 | 7469 |
| H1444 | 7472 |
| H1444.1 | 7476 |
| H1446 | 7480 |
| H1446.1 | 7484 |
| H1449 | 7487 |
| H1449.1 | 7488 |
| H1452 | 7498 |
| H1452.1 | 7499 |
| H1464 | 7496 |
| H1472 | 7500 |
| H1472.1 | 7504 |
| H1477 | 7508 |
| H1477.1 | 7512 |
| H1478 | 7516 |
| H1478.1 | 7520 |
| H1479 | 7521 |
| H1479.1 | 7522 |
| H1491 | 7532 |
| H1491.1 | 7536 |
| H1492 | 7553 |
| H1492.1 | 7554 |
| H1493 | 7540 |
| H1493.1 | 7544 |
| H1494 | 7548 |
| H1494.1 | 7552 |
| H1496 | 7556 |
| H1496.1 | 7560 |
| H1505 | 7564 |
| H1505.2 | 7568 |
| H1507 | 7572 |
| H1507.1 | 7576 |
| H1514 | 7452 |
| H1515 | 7450 |
| H1518 | 7444 |
| H1518.1 | 7448 |
| H1520.5 | 7428 |
| H1521 | 7424 |
| H1525 | 7436 |
| H1530 | 7392 |
| H1531 | 7396 |
| H1535 | 7335 |
| H1542 | 7380 |
| H1542.5 | 7382 |
| H1550 | 7376 |
| H1551 | 7374 |
| H1552 | 7368 |
| H1556 | 7360 |
| H1558 | 7348 |
| H1558.1 | 7352 |
| H1559 | 7358 |
| H1562 | 7356 |
| H1564 | 7402 |
| H1564.2 | 7354 |
| H1566 | 7308 |
| H1567 | 7312 |
| H1567.1 | 7316 |
| H1567.36 | 7400 |
| H1567.37 | 7400.1 |
| H1568 | 7320 |
| H1568.1 | 7324 |
| H1573 | 7336 |
| H1573.1 | 7340 |
| H1580 | 7276 |
| H1580.1 | 7280 |
| H1581.5 | 7291 |
| H1581.51 | 7291.1 |
| H1581.7 | 7273 |
| H1581.71 | 7274 |
| H1582 | 7284 |
| H1582.2 | 7290 |
| H1582.4 | 7288 |
| H1583 | 7300 |
| H1585 | 7305 |
| H1585.1 | 7306 |
| H1588 | 7272 |
| H1590 | 7264 |
| H1591.4 | 7256 |
| H1591.41 | 7260 |
| H1592 | 7244 |
| H1592.1 | 7248 |
| H1596 | 7240 |

# CROSS REFERENCE - INTERNATIONAL vs. U.S. LIGHT NUMBER

| Inter. | U.S. |
|---|---|
| H1596.2 | 7241 |
| H1597 | 7236 |
| H1600 | 7204 |
| H1600.1 | 7208 |
| H1606 | 7196 |
| H1608 | 7192 |
| H1609 | 7184 |
| H1610 | 7188 |
| H1611 | 7180 |
| H1612 | 7176 |
| H1614 | 7172 |
| H1616 | 7164 |
| H1616.1 | 7168 |
| H1618 | 7140 |
| H1619 | 7144 |
| H1619.1 | 7148 |
| H1620 | 7152 |
| H1620.4 | 7156 |
| H1620.41 | 7160 |
| H1624 | 7116 |
| H1626 | 7120 |
| H1626.1 | 7124 |
| H1632 | 7128 |
| H1632.1 | 7132 |
| H1633 | 7136 |
| H1638 | 7108 |
| H1640 | 7112 |
| H1655 | 7097 |
| H1655.1 | 7098 |
| H1664 | 7088 |
| H1665 | 7093 |
| H1666 | 7092 |
| H1674 | 7080 |
| H1680 | 7072 |
| H1686 | 7068 |
| H1687 | 7066 |
| H1687.1 | 7067 |
| H1692 | 7064 |
| H1698 | 7062 |
| H1698.1 | 7063 |
| H1700 | 7060 |
| H1701 | 7052 |
| H1701.1 | 7056 |
| H1703 | 7032 |
| H1704 | 7040 |
| H1704.1 | 7044 |
| H1706 | 7036 |
| H1709 | 7016 |
| H1709.1 | 7020 |
| H1710 | 7024 |
| H1710.1 | 7028 |
| H1716 | 7008 |
| H1716.1 | 7012 |
| H1718 | 7004 |
| H1727 | 6988 |
| H1738 | 6980 |
| H1752 | 6968 |
| H1752.2 | 6972 |
| H1752.4 | 6976 |
| H1754 | 6960 |
| H1754.1 | 6964 |
| H1758 | 6948 |
| H1758.1 | 6952 |
| H1762 | 6944 |
| H1768 | 6936 |
| H1770 | 6940 |
| H1776 | 6924 |
| H1776.1 | 6928 |
| H1780 | 6916 |
| H1780.1 | 6920 |
| H1782 | 6914 |
| H1798 | 6906 |
| H1800 | 6900 |
| H1808 | 6884 |
| H1808.1 | 6888 |
| H1811 | 6892 |
| H1822 | 6876 |
| H1822.1 | 6880 |
| H1826 | 6872 |
| H1828 | 6868 |
| H1830 | 6856 |
| H1830.1 | 6860 |
| H1842 | 6848 |
| H1846 | 6840 |
| H1846.1 | 6844 |
| H1852 | 6836 |
| H1853 | 6838 |
| H1854 | 6837 |
| H1860 | 6832 |
| H1862 | 3128 |
| H1864 | 3132 |
| H1866 | 3136 |
| H1870 | 3144 |
| H1870.1 | 3148 |
| H1878 | 3160 |
| H1882 | 3164 |
| H1884 | 3168 |
| H1886 | 3172 |
| H1887 | 2776 |
| H1887.1 | 2780 |
| H1888 | 2784 |
| H1888.1 | 2788 |
| H1889 | 2792 |
| H1889.1 | 2796 |
| H1889.5 | 2800 |
| H1889.7 | 2801 |
| H1889.71 | 2802 |
| H1889.8 | 2804 |
| H1890 | 2772 |
| H1890.1 | 2808 |
| H1890.2 | 2812 |
| H1890.42 | 2816 |
| H1890.44 | 2820 |
| H1890.45 | 2824 |
| H1890.5 | 2828 |
| H1890.6 | 2832 |
| H1890.61 | 2836 |
| H1890.63 | 2829 |
| H1890.7 | 2837 |
| H1890.71 | 2838 |
| H1890.74 | 2839 |
| H1890.75 | 2839.5 |
| H1890.77 | 2830 |
| H1890.8 | 2844 |
| H1891 | 2852 |
| H1891.2 | 2856 |
| H1891.3 | 2860 |
| H1891.5 | 2864 |
| H1891.6 | 2868 |
| H1892 | 2848 |
| H1894 | 2840 |
| H1896 | 2876 |
| H1896.1 | 2880 |
| H1898 | 2872 |
| H1899 | 2884 |
| H1899.1 | 2888 |
| H1899.4 | 2900 |
| H1899.5 | 2904 |
| H1899.7 | 2892 |
| H1899.8 | 2896 |
| H1899.9 | 2908 |
| H1900 | 2916 |
| H1900.4 | 2920 |
| H1901 | 2912 |
| H1902 | 2924 |
| H1902.1 | 2928 |
| H1903 | 2936 |
| H1904 | 2932 |
| H1906 | 2940 |
| H1907 | 2948 |
| H1907.1 | 2952 |
| H1908 | 2988 |
| H1909 | 2956 |
| H1909.1 | 2960 |
| H1909.5 | 2964 |
| H1909.7 | 2976 |
| H1909.71 | 2980 |
| H1909.8 | 2968 |
| H1909.81 | 2972 |
| H1910 | 2996 |
| H1910.1 | 3000 |
| H1910.4 | 2994 |
| H1911 | 2992 |
| H1912 | 3004 |
| H1914 | 3008 |
| H1918 | 3012 |
| H1918.1 | 3016 |
| H1922 | 3020 |
| H1922.1 | 3024 |
| H1928 | 3028 |
| H1928.1 | 3032 |
| H1930 | 3036 |
| H1930.1 | 3040 |
| H1933 | 3046 |
| H1934 | 3048 |
| H1936 | 3052 |
| H1936.1 | 3056 |
| H1940 | 3088 |
| H1940.1 | 3092 |
| H1941 | 3096 |
| H1942 | 3098 |
| H1943 | 3080 |
| H1943.1 | 3084 |
| H1944 | 3104 |
| H1946 | 3108 |
| H1946.1 | 3112 |
| H1950 | 3116 |
| H1950.1 | 3120 |
| H1958 | 3124 |
| H1974 | 3184 |
| H1974.1 | 3188 |
| H1975 | 3176 |
| H1978 | 3192 |
| H1990 | 3196 |
| H1991 | 3216 |
| H1992 | 3220 |
| H1992.5 | 3224 |
| H1993 | 3228 |
| H1994 | 3200 |
| H1994.1 | 3204 |
| H1994.2 | 3208 |
| H1994.3 | 3209 |
| H1994.34 | 3209.5 |
| H1994.37 | 3211 |
| H1994.4 | 3212 |
| H1994.6 | 3234 |
| H1994.61 | 3234.1 |
| H1994.92 | 3233 |
| H1994.94 | 3233.5 |
| H1997 | 3236 |
| H1997.1 | 3240 |
| H1997.4 | 3244 |
| H1997.41 | 3248 |
| H1997.5 | 3249 |
| H1997.6 | 3249.5 |
| H1997.8 | 3250 |
| H1997.81 | 3251 |
| H1999 | 3272 |
| H1999.1 | 3276 |
| H2000 | 3264 |
| H2001 | 3268 |
| H2002 | 3256 |
| H2002.1 | 3260 |
| H2010 | 3280 |
| H2018 | 3284 |
| H2027 | 3298 |
| H2031 | 6824 |
| H2032 | 6828 |
| H2041.2 | 6817 |
| H2041.3 | 6818 |
| H2042 | 6816 |
| H2043 | 6812 |
| H2044 | 6820 |
| H2048 | 6800 |
| H2050 | 3304 |
| H2050.5 | 3308 |
| H2050.6 | 3312 |
| H2051 | 3316 |
| H2051.1 | 3320 |
| H2052 | 3321 |
| H2052.1 | 3322 |
| H2054 | 3324 |
| H2055 | 3325 |
| H2056 | 3336 |
| H2063 | 3348 |
| H2064 | 3360 |
| H2065 | 3356 |
| H2066 | 3364 |
| H2066.1 | 3368 |
| H2072 | 6776 |
| H2074 | 6780 |
| H2074.1 | 6784 |
| H2084 | 6768 |
| H2086 | 6764 |
| H2088 | 3380 |
| H2090 | 3388 |
| H2090.1 | 3392 |
| H2094 | 3393 |
| H2094.1 | 3394 |
| H2094.3 | 3395 |

# CROSS REFERENCE - INTERNATIONAL vs. U.S. LIGHT NUMBER

| Inter. | U.S. |
|---|---|
| H2094.31 | 3395.5 |
| H2096 | 6752 |
| H2098 | 6744 |
| H2098.1 | 6748 |
| H2104 | 3432 |
| H2106 | 3436 |
| H2108 | 3456 |
| H2112 | 3464 |
| H2112.1 | 3468 |
| H2113 | 3472 |
| H2115 | 3460 |
| H2118 | 3480 |
| H2122 | 3484 |
| H2124 | 3488 |
| H2126 | 3500 |
| H2128 | 3496 |
| H2130 | 3492 |
| H2131 | 3504 |
| H2133 | 3508 |
| H2136 | 3516 |
| H2138 | 3520 |
| H2140 | 3524 |
| H2142 | 3532 |
| H2142.2 | 3536 |
| H2142.3 | 3540 |
| H2142.31 | 3544 |
| H2142.8 | 3564 |
| H2143 | 3568 |
| H2143.1 | 3572 |
| H2143.3 | 3584 |
| H2143.31 | 3588 |
| H2143.4 | 3592 |
| H2143.5 | 3596 |
| H2143.6 | 3608 |
| H2143.7 | 3612 |
| H2143.8 | 3604 |
| H2143.82 | 3600 |
| H2143.9 | 3616 |
| H2143.91 | 3620 |
| H2144 | 3632 |
| H2144.1 | 3636 |
| H2146 | 6724 |
| H2147 | 6728 |
| H2148 | 6732 |
| H2160 | 6715.1 |
| H2160.1 | 6715.2 |
| H2160.5 | 6714 |
| H2160.6 | 6715 |
| H2162 | 6692 |
| H2164 | 6684 |
| H2166 | 3652 |
| H2167 | 3662 |
| H2168 | 3656 |
| H2172 | 6664 |
| H2174 | 6652 |
| H2182 | 3660 |
| H2186 | 3668 |
| H2187 | 3670 |
| H2194 | 3676 |
| H2202 | 3680 |
| H2204 | 3684 |
| H2206 | 3696 |
| H2208 | 3700 |
| H2218 | 3688 |
| H2218.1 | 3692 |
| H2226 | 6600 |
| H2228 | 6584 |
| H2238 | 6544 |
| H2238.2 | 6546 |
| H2244 | 6552 |
| H2244.1 | 6556 |
| H2246 | 6540 |
| H2250 | 6528 |
| H2250.1 | 6532 |
| H2254 | 3728 |
| H2255 | 3740 |
| H2255.1 | 3744 |
| H2256 | 3756 |
| H2256.1 | 3760 |
| H2259 | 3772 |
| H2261 | 3748 |
| H2261.1 | 3752 |
| H2262 | 3776 |
| H2262.1 | 3780 |
| H2267 | 3801 |
| H2267.1 | 3802 |
| H2272 | 6512 |
| H2274 | 3836 |
| H2274.1 | 3840 |
| H2278 | 3812 |
| H2282 | 3848 |
| H2284 | 3852 |
| H2285 | 3860 |
| H2285.1 | 3864 |
| H2286 | 3868 |
| H2286.1 | 3872 |
| H2288 | 3876 |
| H2290 | 3884 |
| H2290.1 | 3888 |
| H2294 | 3932 |
| H2294.1 | 3936 |
| H2300 | 3924 |
| H2300.1 | 3928 |
| H2304 | 3900 |
| H2304.1 | 3904 |
| H2310 | 3940 |
| H2310.1 | 3942 |
| H2318 | 3980 |
| H2318.1 | 3984 |
| H2321 | 3988 |
| H2323 | 4004 |
| H2323.1 | 4008 |
| H2323.3 | 4012 |
| H2323.4 | 4016 |
| H2324 | 4020 |
| H2326 | 4028 |
| H2328 | 4029 |
| H2330 | 4032 |
| H2330.1 | 4036 |
| H2332 | 4048 |
| H2333.2 | 4082 |
| H2333.21 | 4086 |
| H2334 | 4096 |
| H2335.9 | 4104, 4116 |
| H2336 | 4108 |
| H2336.1 | 4112 |
| H2338 | 4130 |
| H2340 | 4124 |
| H2340.1 | 4128 |
| H2342 | 4148 |
| H2343 | 4180 |
| H2346 | 4204 |
| H2346.1 | 4208 |
| H2347 | 4192 |
| H2348 | 4228 |
| H2348.1 | 4232 |
| H2349 | 4244 |
| H2350 | 4236 |
| H2350.1 | 4240 |
| H2354 | 4284 |
| H2356 | 4308 |
| H2356.1 | 4312 |
| H2358 | 4316 |
| H2358.1 | 4320 |
| H2360 | 4332 |
| H2360.1 | 4336 |
| H2361 | 4356 |
| H2362 | 4340 |
| H2362.1 | 4344 |
| H2364 | 4348 |
| H2364.1 | 4352 |
| H2366 | 4424 |
| H2366.1 | 4428 |
| H2366.4 | 4460 |
| H2368 | 4436 |
| H2370 | 4472 |
| H2370.1 | 4476 |
| H2372 | 4480 |
| H2380 | 4528 |
| H2380.1 | 4532 |
| H2382 | 4544 |
| H2384 | 4588 |
| H2384.1 | 4592 |
| H2386 | 4608 |
| H2386.1 | 4612 |
| H2387 | 4560 |
| H2388 | 4624 |
| H2388.1 | 4628 |
| H2389 | 4656 |
| H2390 | 4636 |
| H2390.1 | 4640 |
| H2392 | 4680 |
| H2392.1 | 4684 |
| H2398 | 4732 |
| H2398.1 | 4736 |
| H2398.4 | 4728 |
| H2400 | 4748 |
| H2401 | 4752 |
| H2401.1 | 4756 |
| H2402 | 4804 |
| H2402.1 | 4808 |
| H2404 | 4872 |
| H2405 | 4888 |
| H2405.1 | 4892 |
| H2408 | 4932 |
| H2408.1 | 4936 |
| H2409 | 4940 |
| H2409.1 | 4944 |
| H2410 | 4956 |
| H2411 | 4988 |
| H2414 | 5028 |
| H2414.1 | 5032 |
| H2416 | 5044 |
| H2416.1 | 5046 |
| H2422 | 5072 |
| H2422.1 | 5076 |
| H2424 | 5047 |
| H2424.1 | 5048 |
| H2426 | 5104 |
| H2426.1 | 5108 |
| H2450 | 5136 |
| H2450.1 | 5140 |
| H2451 | 5144 |
| H2451.1 | 5148 |
| H2452 | 5172 |
| H2452.1 | 5176 |
| H2453 | 5206 |
| H2454 | 5192 |
| H2454.1 | 5196 |
| H2456 | 5208 |
| H2458 | 5224 |
| H2458.1 | 5228 |
| H2460 | 5252 |
| H2460.1 | 5256 |
| H2470 | 5300 |
| H2470.1 | 5304 |
| H2472 | 5308 |
| H2472.1 | 5312 |
| H2476 | 5352 |
| H2476.1 | 5356 |
| H2478 | 5364 |
| H2478.1 | 5368 |
| H2480 | 5388 |
| H2480.1 | 5392 |
| H2482 | 5404 |
| H2482.1 | 5408 |
| H2484 | 5448 |
| H2484.1 | 5452 |
| H2486 | 5496 |
| H2486.1 | 5500 |
| H2487 | 5476 |
| H2487.1 | 5480 |
| H2490 | 5512 |
| H2490.1 | 5516 |
| H2496 | 5544 |
| H2496.1 | 5548 |
| H2497 | 5564 |
| H2497.1 | 5568 |
| H2499 | 5572 |
| H2499.1 | 5576 |
| H2510 | 5632 |
| H2517.04 | 5701 |
| H2517.1 | 5704 |
| H2517.11 | 5708 |
| H2517.2 | 5692 |
| H2517.21 | 5696 |
| H2517.5 | 5648 |
| H2518 | 5668 |
| H2518.4 | 5702 |
| H2518.41 | 5703 |
| H2519 | 5646 |
| H2519.1 | 5647 |
| H2522.5 | 5748 |
| H2522.6 | 5788 |
| H2522.61 | 5792 |
| H2528 | 5800 |
| H2528.1 | 5804 |
| H2530 | 5816 |
| H2530.1 | 5820 |
| H2531 | 5840 |

# CROSS REFERENCE - INTERNATIONAL vs. U.S. LIGHT NUMBER

| Inter. | U.S. |
|---|---|
| H2531.1 | 5844 |
| H2533 | 5928 |
| H2533.1 | 5932 |
| H2535 | 5888 |
| H2536 | 5900 |
| H2537 | 5920 |
| H2537.1 | 5924 |
| H2538 | 5984 |
| H2538.1 | 5988 |
| H2541 | 5992 |
| H2543 | 6064 |
| H2543.1 | 6068 |
| H2544 | 6088 |
| H2544.1 | 6092 |
| H2545 | 6120 |
| H2545.1 | 6124 |
| H2547 | 6146 |
| H2548 | 6152 |
| H2548.1 | 6156 |
| H2550 | 6096 |
| H2550.1 | 6100 |
| H2551 | 6184 |
| H2551.1 | 6188 |
| H2552 | 6180 |
| H2556 | 6228 |
| H2556.1 | 6232 |
| H2558 | 6256 |
| H2558.1 | 6260 |
| H2560 | 6240 |
| H2560.1 | 6244 |
| H2568 | 6288 |
| H2568.1 | 6292 |
| H2571 | 6316 |
| H2572 | 6324 |
| H2574 | 6336 |
| H2578.1 | 6416 |
| H2601 | 6452 |
| H2601.4 | 6464 |
| H2604 | 6492 |
| H2606 | 6496 |
| H2608 | 6500 |
| H2673 | 6510 |
| H3342 | 9196 |
| H3344 | 9204 |
| H3348 | 9208 |
| H3348.1 | 9212 |
| H3358 | 9224 |
| H3359 | 9226 |
| H3360 | 9232 |
| H3362 | 9236 |
| H3364 | 9240 |
| H3364.1 | 9244 |
| H3368 | 9252 |
| H3370 | 9256 |
| H3372 | 9280 |
| H3376 | 9312 |
| H3377 | 9324 |
| H3377.1 | 9328 |
| H3378 | 9268 |
| H3380 | 9264 |
| H3384 | 9265 |
| H3386 | 9396 |
| H3388 | 9266 |
| H3392 | 9267 |
| H3396 | 9272 |
| H3398 | 9336 |
| H3398.1 | 9340 |
| H3399 | 9344 |
| H3399.1 | 9348 |
| H3400 | 9332 |
| H3401 | 9352 |
| H3403 | 9360 |
| H3404 | 9356 |
| H3406 | 9364 |
| H3409 | 9372 |
| H3410 | 9376 |
| H3416 | 9380 |
| H3418 | 9500 |
| H3418.1 | 9504 |
| H3419 | 9424 |
| H3419.1 | 9428 |
| H3421 | 9416 |
| H3421.1 | 9420 |
| H3422 | 9432 |
| H3423 | 9400 |
| H3423.1 | 9404 |
| H3425 | 9436 |
| H3425.1 | 9440 |
| H3426 | 9444 |
| H3426.1 | 9448 |
| H3427 | 9452 |
| H3427.1 | 9456 |
| H3430 | 9472 |
| H3432 | 8712 |
| H3433 | 8700 |
| H3434 | 9476 |
| H3434.1 | 9480 |
| H3436 | 8704 |
| H3436.1 | 8708 |
| H3440 | 8696 |
| H3456 | 9492 |
| H3458 | 9540 |
| H3460 | 9528 |
| H3460.1 | 9532 |
| H3462 | 9520 |
| H3462.1 | 9524 |
| H3464 | 9516 |
| H3464.5 | 9514 |
| H3465 | 9508 |
| H3465.1 | 9512 |
| H3468 | 9506 |
| H3471 | 9558 |
| H3472 | 9556 |
| H3472.3 | 9564 |
| H3472.5 | 9560 |
| H3474 | 9584 |
| H3476 | 9588 |
| H3478 | 9596 |
| H3484 | 9628 |
| H3496 | 9620 |
| H3497 | 9624 |
| H3500 | 9632 |
| H3502 | 9636 |
| H3504 | 9648 |
| H3508 | 9656 |
| H3510 | 9660 |
| H3512 | 9664 |
| H3514 | 9684 |
| H3515 | 9708 |
| H3515.1 | 9712 |
| H3516 | 9692 |
| H3516.1 | 9696 |
| H3516.3 | 9688 |
| H3516.4 | 9700 |
| H3516.41 | 9704 |
| H3526 | 9736 |
| H3530 | 9748 |
| H3534 | 9772 |
| H3541 | 9778 |
| H3542 | 9784 |
| H3542.1 | 9788 |
| H3557 | 9814 |
| H3560 | 9816 |
| H3564 | 9820 |
| H3566 | 9824 |
| H3568 | 9836 |
| H3570 | 9848 |
| H3578 | 9872 |
| H3579 | 9852 |
| H3582 | 9876 |
| H3584 | 9572 |
| H3586 | 9568 |
| H3596 | 9892 |
| H3600 | 9904 |
| H3602 | 9916 |
| H3602.1 | 9920 |
| H3604 | 9908 |
| H3605 | 9912 |
| H3606 | 9924 |
| H3606.1 | 9928 |
| H3607 | 9932 |
| H3609 | 9896 |
| H3618 | 9944 |
| H3618.1 | 9948 |
| H3630 | 9952 |
| H3631 | 9966 |
| H3632 | 9968 |
| H3644 | 9980 |
| H3646 | 9996 |
| H3650 | 10004 |
| H3651 | 10008 |
| H3651.4 | 10012 |
| H3652 | 10016 |
| H3654 | 10020 |
| H3655 | 10024 |
| H3657 | 10036 |
| H3658 | 10028 |
| H3659 | 10032 |
| H3660 | 10040 |
| H3661 | 10044 |
| H3662 | 10056 |
| H3663 | 10060 |
| H3664 | 10064 |
| H3665 | 10068 |
| H3667 | 10076 |
| H3670 | 10088 |
| H3672 | 10092 |
| H3672.2 | 10096 |
| H3674 | 10112 |
| H3676 | 10100 |
| H3677 | 10104 |
| H3680 | 10120 |
| H3682 | 10128 |
| H3682.1 | 10132 |
| H3682.2 | 10124 |
| H3683 | 10133 |
| H3683.2 | 10134 |
| H3687 | 10140 |
| H3688 | 10136 |
| H3694 | 10148 |
| H3698 | 10160 |
| H3699 | 10152 |
| H3700 | 10168 |
| H3702 | 10172 |
| H3708 | 10184 |
| H3710 | 10192 |
| H3710.5 | 10196 |
| H3711 | 10200 |
| H3718 | 10212 |
| H3721 | 10226 |
| H3722 | 10224 |
| H3725 | 10228 |
| H3730 | 10256 |
| H3736 | 10248 |
| H3738 | 10252 |
| H3740 | 10244 |
| H3742 | 10268 |
| H3742.04 | 10272 |
| H3742.5 | 10274 |
| H3742.6 | 10276 |
| H3744 | 10300 |
| H3746 | 10320 |
| H3748 | 10336 |
| H3750 | 10344 |
| H3753 | 10348 |
| H3754 | 10352 |
| H3755 | 10356 |
| H3755.2 | 10360 |
| H3758 | 10376 |
| H3759.4 | 10388 |
| H3762 | 10404 |
| H3763 | 10412 |
| H3765 | 10416 |
| H3774 | 10436 |
| H3776 | 10440 |
| H3778 | 10452 |
| H3779 | 10460 |
| H3780 | 10464 |
| H3781 | 10468 |
| H3782 | 10484 |
| H3783 | 10476 |
| H3784 | 10508 |
| H3784.4 | 10496 |
| H3784.5 | 10498 |
| H3785 | 10528 |
| H3785.4 | 10524 |
| H3785.6 | 10520 |
| H3786 | 10532 |
| H3786.2 | 10536 |
| H3786.4 | 10538 |
| H3787.4 | 10494 |
| H3788 | 10540 |
| H3790 | 10560 |
| H3792 | 10556 |
| H3793 | 10548 |
| H3793.3 | 10552 |
| H3793.6 | 10544 |
| H3794 | 10588 |
| H3795 | 10584 |
| H3796 | 10576 |

# CROSS REFERENCE - INTERNATIONAL vs. U.S. LIGHT NUMBER

| Inter. | U.S. |
|---|---|
| H3796.2 | 10572 |
| H3796.5 | 10580 |
| H3797 | 10582 |
| H3798.4 | 10608 |
| H3800 | 10632 |
| H3802.5 | 10642 |
| H3803.4 | 10633 |
| H3804 | 10636 |
| H3805 | 10640 |
| H3805.4 | 10640.5 |
| H3805.5 | 10641 |
| H3806 | 10668 |
| H3812 | 10596 |
| H3814 | 10672 |
| H3815 | 10648 |
| H3816 | 10644 |
| H3817 | 10652 |
| H3817.02 | 10670 |
| H3817.4 | 10684 |
| H3817.5 | 10688 |
| H3817.6 | 10676 |
| H3818 | 10700 |
| H3819 | 10692 |
| H3819.5 | 10640.1 |
| H3820 | 10728 |
| H3822 | 10732 |
| H3826 | 10736 |
| H3834 | 10740 |
| H3837 | 10742 |
| H3838 | 10765 |
| H3840 | 10776 |
| H3846 | 10796 |
| H3848 | 10792 |
| H3851 | 10804 |
| H3852 | 10808 |
| H3855 | 10810 |
| H3858 | 10816 |
| H3860 | 10820 |
| H3864 | 10832 |
| H3864.5 | 10828 |
| H3865 | 10834 |
| H3872 | 10844 |
| H3874 | 10852 |
| H3875 | 10864 |
| H3876 | 10860 |
| H3878 | 10872 |
| H3880 | 10868 |
| H3884 | 10880 |
| H3885 | 10884 |
| H3887 | 10892 |
| H3888 | 10896 |
| H3889 | 10904 |
| H3890 | 10908 |
| H3892 | 10916 |
| H3894 | 10920 |
| H3896 | 10936 |
| H3904 | 10932 |
| H3906 | 10940 |
| H3908 | 10944 |
| H3914 | 10946 |
| H3916 | 10948 |
| H3918 | 10952 |
| H3920 | 10956 |
| H3926 | 10964 |
| H3928 | 10968 |
| H3930 | 10972 |
| H3932 | 10976 |
| H3934 | 10984 |
| H3938 | 10980 |
| H3942 | 10988 |
| H3950 | 11004 |
| H3952 | 11044 |
| H3954 | 11048 |
| H3956 | 11008 |
| H3957 | 11010 |
| H3968 | 11012 |
| H3968.1 | 11016 |
| H3970 | 11020 |
| H3972 | 11024 |
| H3978 | 11028 |
| H4032 | 11052 |
| H4034 | 11056 |
| H4060 | 11064 |
| H4064 | 11068 |
| H4074 | 11076 |
| H4076 | 11080 |
| H4077 | 11084 |
| H4078 | 11088 |
| H4080 | 11096 |
| H4082 | 11100 |
| H4083 | 11112 |
| H4083.4 | 11116 |
| H4083.41 | 11120 |
| H4083.6 | 11114 |
| H4085.5 | 11128 |
| H4089 | 11104 |
| H4089.1 | 11108 |
| H4090 | 11132 |
| H4092 | 11140 |
| H4096 | 11148 |
| H4098 | 11150 |
| H4100 | 11152 |
| H4104 | 11156 |
| H4108 | 11160 |
| H4110 | 11172 |
| H4111 | 11168 |
| H4112 | 11184 |
| H4113 | 11188 |
| H4114 | 11192 |
| H4115 | 11196 |
| H4116.4 | 11191 |
| H4118 | 11200 |
| H4119 | 11204 |
| H4120 | 11208 |
| H4120.4 | 11212 |
| H4122 | 11220 |
| H4126 | 11232 |
| H4127 | 11230 |
| H4130 | 11244 |
| H4134 | 11248 |
| H4136 | 11252 |
| H4137 | 11256 |
| H4138 | 11260 |
| H4138.6 | 11304 |
| H4139 | 11308 |
| H4140 | 11310 |
| H4144 | 11280 |
| H4145 | 11276 |
| H4146 | 11264 |
| H4146.4 | 11272 |
| H4147 | 11316 |
| H4148 | 11312 |
| H4150 | 11324 |
| H4152 | 11328 |
| H4154 | 11332 |
| H4156 | 11336 |
| H4157 | 11348 |
| H4157.4 | 11344 |
| H4158 | 11340 |
| H4161 | 11356 |
| H4162 | 11448 |
| H4166 | 11360 |
| H4168 | 11364 |
| H4169 | 11365 |
| H4170 | 11376 |
| H4170.4 | 11380 |
| H4171 | 11372 |
| H4172 | 11392 |
| H4174 | 11384 |
| H4175 | 11388 |
| H4178 | 11400 |
| H4178.3 | 11398 |
| H4180 | 11424 |
| H4181.5 | 11420 |
| H4184 | 11428 |
| H4186 | 11436 |
| H4188 | 11416 |
| H4192 | 11444 |
| H757.5 | 9132 |
| H757.51 | 9136 |
| J2858 | 11464 |
| J2866 | 11468 |
| J2876 | 11476 |
| J2878 | 11472 |
| J2888 | 11484 |
| J2908 | 11492 |
| J2916 | 11500 |
| J2922 | 11504 |
| J2934 | 11508 |
| J2946.5 | 11521 |
| J2960 | 11528 |
| J2968 | 11536 |
| J2974 | 11540 |
| J2979 | 11544 |
| J2982 | 11548 |
| J2988 | 11552 |
| J2990 | 11556 |
| J2992.5 | 11560 |
| J2998 | 11564 |
| J3000 | 11568 |
| J3002 | 11576 |
| J3005 | 11580 |
| J3005.4 | 11584 |
| J3006 | 11588 |
| J3052 | 11592 |
| J3052.5 | 11594 |
| J3056 | 11600 |
| J3058 | 11604 |
| J3060 | 11608 |
| J4229.5 | 15203 |
| J4229.55 | 15203.2 |
| J4230 | 15203.1 |
| J4230.4 | 15206 |
| J4231 | 15208 |
| J4231.5 | 15209.1 |
| J4231.6 | 15209.2 |
| J4231.8 | 15210 |
| J4231.9 | 15211 |
| J4232 | 15212 |
| J4232.5 | 15213 |
| J4233 | 15214 |
| J4233.2 | 15214.2 |
| J4233.25 | 15214.3 |
| J4233.4 | 15214.4 |
| J4233.41 | 15214.45 |
| J4233.5 | 15214.5 |
| J4233.6 | 15214.6 |
| J4234 | 15216 |
| J4235 | 15215.5 |
| J4235.1 | 15215.51 |
| J4236 | 15220 |
| J4238 | 15224 |
| J4238.1 | 15228 |
| J4240 | 15232 |
| J4241 | 15236 |
| J4241.4 | 15240 |
| J4242 | 15244 |
| J4243 | 15248 |
| J4244 | 15252 |
| J4244.4 | 15256 |
| J4245 | 15260 |
| J4246 | 15264 |
| J4246.1 | 15264.1 |
| J4247 | 15266 |
| J4247.3 | 15267 |
| J4247.6 | 15267.1 |
| J4249 | 15280 |
| J4249.5 | 15284 |
| J4250 | 15276 |
| J4253 | 15288 |
| J4254 | 15292 |
| J4255 | 15304 |
| J4256 | 15296 |
| J4256.4 | 15297 |
| J4257 | 15300 |
| J4257.4 | 15301 |
| J4258 | 15305 |
| J4258.1 | 15306 |
| J4259 | 15308 |
| J4259.1 | 15312 |
| J4259.2 | 15316 |
| J4259.21 | 15316.1 |
| J4259.3 | 15317 |
| J4259.35 | 15318 |
| J4259.4 | 15331 |
| J4259.5 | 15332 |
| J4260 | 15336 |
| J4261 | 15340 |
| J4261.2 | 15344 |
| J4262 | 15348 |
| J4266 | 15352 |
| J4268 | 15354 |
| J4270 | 15360 |
| J4270.2 | 15364 |
| J4271 | 15356 |
| J4272 | 15368 |
| J4274 | 15372 |
| J4276 | 15376 |
| J4278 | 15380 |
| J4279.6 | 15382 |

# CROSS REFERENCE - INTERNATIONAL vs. U.S. LIGHT NUMBER

| Inter. | — U.S. |
|---|---|
| J4282 | 15388 |
| J4284 | 15384 |
| J4286 | 15392 |
| J4286.1 | 15392.1 |
| J4297 | 15396 |
| J4297.2 | 15397 |
| J4298 | 15393 |
| J4298.1 | 15394 |
| J4300 | 15406 |
| J4300.5 | 15407 |
| J4308 | 15412 |
| J4310 | 15408 |
| J4314 | 15420 |
| J4316 | 15424 |
| J4317 | 15428 |
| J4317.2 | 15432 |
| J4318 | 15436 |
| J4319 | 15440 |
| J4324 | 15444 |
| J4325 | 15445 |
| J4325.5 | 15446 |
| J4326 | 15452 |
| J4327 | 15453 |
| J4330 | 15456 |
| J4332 | 15460 |
| J4336 | 15464 |
| J4337 | 15480 |
| J4338 | 15476 |
| J4339 | 15468 |
| J4339.1 | 15472 |
| J4340 | 15484 |
| J4340.1 | 15488 |
| J4341.4 | 15489.3 |
| J4341.5 | 15489.4 |
| J4348 | 15492 |
| J4352 | 15496 |
| J4353 | 15500 |
| J4354 | 15504 |
| J4355.5 | 15505 |
| J4358 | 15571 |
| J4358.1 | 15572 |
| J4358.3 | 15502 |
| J4364 | 15576 |
| J4368 | 15580 |
| J4372 | 15512 |
| J4372.1 | 15516 |
| J4372.7 | 15517 |
| J4372.8 | 15517.5 |
| J4372.9 | 15511 |
| J4373 | 15518 |
| J4373.1 | 15510 |
| J4373.2 | 15519 |
| J4374 | 15520 |
| J4376 | 15524 |
| J4378 | 15528 |
| J4384 | 15536 |
| J4384.1 | 15540 |
| J4385 | 15532 |
| J4386 | 15544 |
| J4388 | 15548 |
| J4392 | 15552 |
| J4395 | 15562 |
| J4395.2 | 15562.4 |
| J4395.3 | 15562.3 |
| J4396 | 15556 |
| J4396.1 | 15560 |
| J4397 | 15562.2 |
| J4397.2 | 15562.1 |
| J4400 | 15564 |
| J4403 | 15584 |
| J4404 | 15588 |
| J4404.2 | 15588.3, 15588.4 |
| J4404.4 | 15588.2 |
| J4404.5 | 15588.1 |
| J4406 | 15592 |
| J4409 | 15604 |
| J4409.4 | 15635.5 |
| J4409.6 | 15635 |
| J4410 | 15610 |
| J4410.5 | 15611 |
| J4411 | 15617 |
| J4411.1 | 15617.1 |
| J4411.3 | 15618 |
| J4411.5 | 15619 |
| J4412 | 15600 |
| J4414 | 15596 |
| J4416 | 15620 |
| J4416.1 | 15630 |
| J4417 | 15624 |
| J4417.1 | 15626 |
| J4417.2 | 15628 |
| J4418 | 15632 |
| J4418.2 | 15632.3 |
| J4418.21 | 15632.4 |
| J4418.3 | 15632.2 |
| J4418.4 | 15632.1 |
| J4418.7 | 15634 |
| J4419 | 15636 |
| J4419.2 | 15636.3 |
| J4419.21 | 15636.4 |
| J4419.3 | 15636.2 |
| J4419.4 | 15636.1 |
| J4420 | 15640 |
| J4421 | 15644 |
| J4421.5 | 15644.1 |
| J4421.6 | 15644.2 |
| J4421.9 | 15645 |
| J4422 | 15648 |
| J4422.5 | 15650 |
| J4422.51 | 15650.1 |
| J4422.7 | 15649.1 |
| J4422.8 | 15649 |
| J4424.5 | 15661 |
| J4424.51 | 15661.1 |
| J4426 | 15652 |
| J4427 | 15656 |
| J4427.3 | 15657 |
| J4427.31 | 15657.1 |
| J4428 | 15664 |
| J4430 | 15668 |
| J4432 | 15672 |
| J4433 | 15676 |
| J4433.1 | 15680 |
| J4435 | 15688 |
| J4436 | 15692 |
| J4436.1 | 15692.1 |
| J4436.5 | 15696 |
| J4437 | 15700 |
| J4438 | 15704 |
| J4438.5 | 15703 |
| J4440 | 15708 |
| J4440.5 | 15712 |
| J4441 | 15716 |
| J4441.5 | 15717 |
| J4441.55 | 15718 |
| J4441.56 | 15718.5 |
| J4441.6 | 15719 |
| J4441.62 | 15719.5 |
| J4441.7 | 15720 |
| J4442 | 15724 |
| J4443.1 | 15732 |
| J4445 | 15728 |
| J4445.2 | 15735 |
| J4445.25 | 15735.5 |
| J4446 | 15744 |
| J4447 | 15736 |
| J4447.2 | 15740 |
| J4448 | 15748 |
| J4450 | 15752 |
| J4450.5 | 15756 |
| J4450.7 | 15760 |
| J4450.9 | 15764 |
| J4451 | 15768 |
| J4452 | 15776 |
| J4453 | 15772 |
| J4454 | 15778 |
| J4455 | 15782 |
| J4456 | 15780 |
| J4456.5 | 15784 |
| J4456.7 | 15792 |
| J4457 | 15788 |
| J4462 | 15796 |
| J4466 | 15797 |
| J4467 | 16276 |
| J4468 | 16272 |
| J4469 | 15800 |
| J4469.2 | 15804 |
| J4469.4 | 15808 |
| J4471 | 11684 |
| J4471.3 | 11620 |
| J4471.5 | 11624 |
| J4472 | 11616 |
| J4476 | 11640 |
| J4476.5 | 11644 |
| J4477 | 11632 |
| J4478 | 11636 |
| J4479 | 11646 |
| J4481 | 11648 |
| J4482 | 11664 |
| J4485 | 11656 |
| J4489 | 11688 |
| J4490 | 11680 |
| J4491 | 11712 |
| J4492 | 11696 |
| J4493 | 11700 |
| J4493.5 | 11698 |
| J4494 | 11704 |
| J4495 | 11708 |
| J4498 | 11760 |
| J4499 | 11761 |
| J4506 | 11752 |
| J4508 | 11748 |
| J4509 | 11768 |
| J4514 | 11732 |
| J4518 | 11729 |
| J4520 | 11728 |
| J4524 | 11716 |
| J4532 | 11744 |
| J4539 | 11676 |
| J4540 | 11672 |
| J4542 | 11764 |
| J4542.5 | 11733 |
| J4543 | 11740 |
| J4544 | 11736 |
| J4545 | 11741 |
| J4546 | 11742 |
| J4547 | 11686 |
| J4550 | 11668 |
| J4560 | 11776 |
| J4562 | 11780 |
| J4565 | 11784 |
| J4566 | 11788 |
| J4568 | 11796 |
| J4570 | 11792 |
| J4572 | 11800 |
| J4575 | 11804 |
| J4576 | 11808 |
| J4578 | 11812 |
| J4580 | 11816 |
| J4581 | 11820 |
| J4582 | 11824 |
| J4583 | 11828 |
| J4584 | 11832 |
| J4585 | 11832.1 |
| J4586 | 11833 |
| J4586.1 | 11833.1 |
| J4587.6 | 11834 |
| J4588 | 11835 |
| J4589 | 11836 |
| J4589.4 | 11837 |
| J4589.8 | 11837.1 |
| J4590.4 | 11837.2 |
| J4591 | 11838 |
| J4591.1 | 11838.1 |
| J4593 | 11841 |
| J4593.2 | 11841.1 |
| J4593.5 | 11844 |
| J4594 | 11848 |
| J4594.4 | 11852 |
| J4594.44 | 11856 |
| J4594.6 | 11860 |
| J4595 | 11880 |
| J4595.1 | 11884 |
| J4596 | 11864 |
| J4596.6 | 11872 |
| J4596.8 | 11868 |
| J4598 | 11888 |
| J4600 | 11892 |
| J4602 | 11896 |
| J4604 | 11924 |
| J4606 | 11928 |
| J4608 | 11920 |
| J4610 | 11916 |
| J4613 | 11912 |
| J4616 | 11904 |
| J4618 | 11908 |
| J4620 | 11900 |
| J4624 | 11940 |
| J4624.2 | 11944 |

# CROSS REFERENCE - INTERNATIONAL vs. U.S. LIGHT NUMBER

| Inter. | — | U.S. |
|---|---|---|
| J4624.5 | | 11936 |
| J4625 | | 11948 |
| J4626 | | 11952 |
| J4627 | | 11956 |
| J4628 | | 11960 |
| J4628,5 | | 11960.5 |
| J4629 | | 11964 |
| J4630 | | 11933 |
| J4632 | | 12072 |
| J4634 | | 11976 |
| J4635 | | 11968 |
| J4635.1 | | 11972 |
| J4636 | | 11980 |
| J4636.1 | | 11984 |
| J4639 | | 11992 |
| J4640 | | 11988 |
| J4641.4 | | 12002 |
| J4642.2 | | 12004 |
| J4642.21 | | 12008 |
| J4642.3 | | 12016 |
| J4642.32 | | 12020 |
| J4642.34 | | 12024 |
| J4642.4 | | 12028 |
| J4642.5 | | 12026 |
| J4642.6 | | 12030 |
| J4643.4 | | 12012 |
| J4644 | | 12036 |
| J4644.1 | | 12040 |
| J4644.3 | | 12044 |
| J4644.4 | | 12044.4 |
| J4644.5 | | 12044.8 |
| J4644.6 | | 12045 |
| J4644.7 | | 12045.2 |
| J4644.8 | | 12045.6 |
| J4645 | | 12048 |
| J4645.1 | | 12048.4 |
| J4645.2 | | 12048.8 |
| J4645.3 | | 12049 |
| J4645.4 | | 12049.4 |
| J4646 | | 12032 |
| J4647 | | 12052 |
| J4648 | | 12056 |
| J4648.2 | | 12056.1 |
| J4648.3 | | 12060.2 |
| J4648.31 | | 12060.4 |
| J4648.5 | | 12064 |
| J4648.7 | | 12068 |
| J4649 | | 12060 |
| J4650 | | 12076 |
| J4654 | | 12080 |
| J4655 | | 12084 |
| J4656 | | 12088 |
| J4656.1 | | 12092 |
| J4657.4 | | 12086 |
| J4658 | | 12096 |
| J4662 | | 12108 |
| J4664 | | 12100 |
| J4668 | | 12104 |
| J4669 | | 12112 |
| J4669.4 | | 12112.5 |
| J4669.6 | | 12112.7 |
| J4669.7 | | 12112.9 |
| J4670.8 | | 12114 |
| J4674 | | 12172 |
| J4675 | | 12176 |
| J4675.5 | | 12188 |
| J4676 | | 12180 |
| J4677 | | 12184 |
| J4678 | | 12200 |
| J4680 | | 12192 |
| J4681 | | 12196 |
| J4682 | | 12204 |
| J4686 | | 12168 |
| J4688 | | 12164 |
| J4691 | | 12162 |
| J4692 | | 12160 |
| J4694 | | 12136 |
| J4696 | | 12144 |
| J4698 | | 12148 |
| J4700 | | 12140 |
| J4701 | | 12152 |
| J4702 | | 12156 |
| J4704 | | 12208 |
| J4705 | | 12158 |
| J4708 | | 12212 |
| J4712 | | 12220 |
| J4716 | | 12228 |
| J4718 | | 12236 |
| J4722 | | 12116 |
| J4724 | | 12120 |
| J4726 | | 12128 |
| J4728 | | 12124 |
| J4730 | | 12132 |
| J4732 | | 12248 |
| J4734 | | 12244 |
| J4736 | | 12256 |
| J4737 | | 12252 |
| J4738 | | 12288 |
| J4740 | | 12292 |
| J4744 | | 12284 |
| J4745 | | 12285 |
| J4748 | | 12240 |
| J4750 | | 12260 |
| J4752 | | 12264 |
| J4753 | | 12268 |
| J4754 | | 12272 |
| J4758 | | 12280 |
| J4760 | | 12276 |
| J4764 | | 12328 |
| J4766 | | 12332 |
| J4768 | | 12336 |
| J4772 | | 12340 |
| J4774 | | 12344 |
| J4778 | | 12304 |
| J4779 | | 12308 |
| J4780 | | 12312 |
| J4782 | | 12324 |
| J4786 | | 12316 |
| J4788 | | 12320 |
| J4792 | | 12296 |
| J4794 | | 12300 |
| J4798 | | 12352 |
| J4800 | | 12348 |
| J4802 | | 12356 |
| J4804 | | 12360 |
| J4806 | | 12364 |
| J4806.1 | | 12368 |
| J4806.2 | | 12372 |
| J4806.21 | | 12376 |
| J4806.6 | | 12384 |
| J4806.8 | | 12380 |
| J4807 | | 12388 |
| J4808 | | 12392 |
| J4809 | | 12396 |
| J4809.4 | | 12400 |
| J4810 | | 12404 |
| J4811 | | 12405 |
| J4811.5 | | 12406 |
| J4812 | | 12408 |
| J4814 | | 12420 |
| J4816 | | 12428 |
| J4818 | | 12432 |
| J4820 | | 12436 |
| J4822 | | 12440 |
| J4823 | | 12448 |
| J4823.5 | | 12452 |
| J4824 | | 12456 |
| J4824.5 | | 12464 |
| J4826 | | 12460 |
| J4827 | | 12472 |
| J4827.5 | | 12468 |
| J4827.8 | | 12476 |
| J4827.9 | | 12480 |
| J4828 | | 12484 |
| J4830 | | 12500 |
| J4832 | | 12504 |
| J4833 | | 12505 |
| J4833.1 | | 12505.2 |
| J4836 | | 12512 |
| J4838 | | 12516 |
| J4840 | | 12542 |
| J4841 | | 12542.5 |
| J4842 | | 12528 |
| J4842.5 | | 12540 |
| J4843 | | 12536 |
| J4843.5 | | 12544 |
| J4846 | | 12552 |
| J4847 | | 12556 |
| J4847.1 | | 12560 |
| J4847.6 | | 12562 |
| J4848 | | 12564 |
| J4849 | | 12565 |
| J4854 | | 12572 |
| J4855 | | 12576 |
| J4857 | | 12580 |
| J4858 | | 12585 |
| J4859 | | 12597 |
| J4859.1 | | 12598 |
| J4860 | | 12590 |
| J4860.1 | | 12592 |
| J4864 | | 12604 |
| J4867 | | 12612 |
| J4867.5 | | 12613 |
| J4868 | | 12616 |
| J4872 | | 12620 |
| J4875 | | 12628 |
| J4875.2 | | 12632 |
| J4875.4 | | 12636 |
| J4875.41 | | 12640 |
| J4875.6 | | 12641 |
| J4875.7 | | 12642 |
| J4875.8 | | 12643 |
| J4875.9 | | 12644.5 |
| J4876.2 | | 12645 |
| J4876.3 | | 12646 |
| J4877 | | 12647 |
| J4877.2 | | 12647.5 |
| J4879 | | 12648 |
| J4880 | | 12656 |
| J4881 | | 12660 |
| J4881.1 | | 12660.5 |
| J4881.3 | | 12661 |
| J4881.4 | | 12662 |
| J4882 | | 12664 |
| J4883 | | 12668 |
| J4883.7 | | 12668.1 |
| J4886 | | 12672 |
| J4888 | | 12676 |
| J4894 | | 12684 |
| J4896 | | 12688 |
| J4896.6 | | 12689 |
| J4897.3 | | 12696 |
| J4897.4 | | 12700 |
| J4897.6 | | 12712 |
| J4899 | | 12720 |
| J4899.3 | | 12728 |
| J4899.5 | | 12732 |
| J4900 | | 12716 |
| J4902 | | 12736 |
| J4904 | | 12746 |
| J4905 | | 12748 |
| J4906 | | 12752 |
| J4908 | | 12756 |
| J4908.08 | | 12758.2 |
| J4908.12 | | 12758.3 |
| J4908.4 | | 12758 |
| J4908.5 | | 12758.1 |
| J4909 | | 12759 |
| J4910.5 | | 12761 |
| J4911 | | 12764 |
| J4913 | | 12772 |
| J4914 | | 12784 |
| J4915 | | 12776 |
| J4916 | | 12780 |
| J4917 | | 12788 |
| J4918 | | 12800 |
| J4920 | | 12792 |
| J4922 | | 12804 |
| J4923 | | 12806 |
| J4923.5 | | 12806.5 |
| J4924 | | 12807 |
| J4926 | | 12808 |
| J4928 | | 12812 |
| J4930 | | 12816 |
| J4930.1 | | 12820 |
| J4931 | | 12824 |
| J4932 | | 12828 |
| J4933 | | 12832 |
| J4933.1 | | 12836 |
| J4934 | | 12840 |
| J4934.1 | | 12844 |
| J4936 | | 12848 |
| J4936.1 | | 12852 |
| J4938.9 | | 12860 |
| J4939 | | 12856 |
| J4939.1 | | 12864 |
| J4942 | | 12872 |
| J4944 | | 12884 |
| J4945 | | 12886 |
| J4946 | | 12892 |

# CROSS REFERENCE - INTERNATIONAL vs. U.S. LIGHT NUMBER

| Inter. | — U.S. |
|---|---|
| J4948 | 12894 |
| J4950 | 12896 |
| J4952 | 12900 |
| J4954 | 12904 |
| J4956 | 12908 |
| J4958 | 12912 |
| J4960 | 12916 |
| J4962 | 12920 |
| J4964 | 12924 |
| J4964.1 | 12928 |
| J4964.6 | 12940 |
| J4965 | 12942 |
| J4966 | 12944 |
| J4967 | 12945 |
| J4968 | 12945.2 |
| J4969 | 12946 |
| J4969.4 | 12946.2 |
| J4970 | 12947 |
| J4971 | 12947.2 |
| J4972 | 12947.4 |
| J4975 | 12948 |
| J4980.53 | 12948.52 |
| J4980.6 | 12948.54 |
| J4980.63 | 12948.56 |
| J4981 | 12948.62 |
| J4981.2 | 12948.64 |
| J4984 | 12948.7 |
| J4988 | 12952 |
| J4990 | 12956 |
| J4990.1 | 12960 |
| J4992 | 12964 |
| J4993 | 12968 |
| J4994 | 12972 |
| J4995 | 12976 |
| J4996 | 12978 |
| J5012 | 12980 |
| J5013 | 12988 |
| J5013.1 | 12992 |
| J5015.5 | 12996 |
| J5016 | 13000 |
| J5017 | 13004 |
| J5018 | 13008 |
| J5020 | 13012 |
| J5021 | 13016 |
| J5024 | 13020 |
| J5025 | 13032 |
| J5026 | 13024 |
| J5026.1 | 13028 |
| J5032 | 13036 |
| J5032.2 | 13040 |
| J5033 | 13044 |
| J5034 | 13048 |
| J5035 | 13064 |
| J5035.1 | 13052 |
| J5035.2 | 13068 |
| J5035.3 | 13056 |
| J5035.4 | 13072 |
| J5035.6 | 13076 |
| J5035.8 | 13080 |
| J5035.9 | 13082 |
| J5036 | 13084 |
| J5036.3 | 13088 |
| J5036.6 | 13100 |
| J5037 | 13104 |
| J5038 | 13096 |
| J5039 | 13092 |
| J5041 | 13108 |
| J5042.5 | 13109 |
| J5043 | 13110 |
| J5046 | 13112 |
| J5047 | 13152 |
| J5048 | 13154 |
| J5050 | 13156 |
| J5050.1 | 13160 |
| J5052 | 13164 |
| J5052.1 | 13168 |
| J5052.4 | 13169 |
| J5052.8 | 13170 |
| J5054 | 13172 |
| J5055 | 13176 |
| J5055.3 | 13177 |
| J5055.35 | 13178 |
| J5055.5 | 13194 |
| J5056 | 13178.2 |
| J5057 | 13178.4 |
| J5059 | 13179 |
| J5060.4 | 13180 |
| J5061 | 13184 |
| J5061.4 | 13188 |
| J5062 | 13192 |
| J5062.4 | 13196 |
| J5062.8 | 13201 |
| J5063 | 13204 |
| J5064 | 13212 |
| J5066.3 | 13208 |
| J5066.6 | 13216 |
| J5068 | 13220 |
| J5068.6 | 13222 |
| J5068.8 | 13224 |
| J5069 | 13228 |
| J5069.4 | 13249 |
| J5069.5 | 13250 |
| J5069.6 | 13251 |
| J5070 | 13244 |
| J5071 | 13248 |
| J5071.5 | 13248.5 |
| J5072 | 13264 |
| J5072.2 | 13265 |
| J5072.4 | 13272 |
| J5072.6 | 13276 |
| J5072.8 | 13280 |
| J5073.2 | 13240 |
| J5073.4 | 13236 |
| J5073.5 | 13236.5 |
| J5073.6 | 13237 |
| J5073.65 | 13237.5 |
| J5073.7 | 13238 |
| J5074 | 13252 |
| J5074.02 | 13253 |
| J5074.12 | 13254 |
| J5074.22 | 13255 |
| J5076 | 13284 |
| J5077 | 13340 |
| J5078 | 13284.5 |
| J5078.2 | 13284.6 |
| J5078.6 | 13288 |
| J5078.7 | 13286 |
| J5078.8 | 13292 |
| J5079 | 13296 |
| J5080 | 13300 |
| J5080.2 | 13304 |
| J5081.6 | 13328 |
| J5081.8 | 13316 |
| J5082 | 13332 |
| J5082.4 | 13336 |
| J5082.45 | 13336.5 |
| J5082.6 | 13306 |
| J5082.7 | 13308 |
| J5083 | 13312 |
| J5083.2 | 13314 |
| J5083.3 | 13334 |
| J5083.7 | 13338 |
| J5084 | 13344 |
| J5084.5 | 13356 |
| J5084.6 | 13358 |
| J5084.65 | 13359 |
| J5084.7 | 13359.5 |
| J5084.8 | 13364 |
| J5085 | 13368 |
| J5086 | 13360 |
| J5087 | 13375 |
| J5087.2 | 13375.4 |
| J5087.6 | 13376 |
| J5090 | 13380 |
| J5090.05 | 13382 |
| J5090.09 | 13383 |
| J5090.2 | 13388 |
| J5090.25 | 13392 |
| J5090.3 | 13396 |
| J5090.4 | 13400 |
| J5090.45 | 13404 |
| J5090.5 | 13406 |
| J5090.55 | 13420 |
| J5090.6 | 13424 |
| J5091 | 13428 |
| J5091.2 | 13432 |
| J5091.5 | 13436 |
| J5092 | 13440 |
| J5092.2 | 13444 |
| J5092.3 | 13448 |
| J5092.4 | 13452 |
| J5092.6 | 13456 |
| J5092.8 | 13460 |
| J5093 | 13464 |
| J5094 | 13468 |
| J5095 | 13488 |
| J5096 | 13492 |
| J5097 | 13472 |
| J5097.1 | 13476 |
| J5097.2 | 13480 |
| J5097.21 | 13484 |
| J5097.3 | 13496 |
| J5097.31 | 13500 |
| J5097.4 | 13508 |
| J5097.41 | 13512 |
| J5097.5 | 13470 |
| J5097.6 | 13512.3 |
| J5097.65 | 13512.32 |
| J5097.7 | 13512.34 |
| J5097.75 | 13512.36 |
| J5098 | 13513 |
| J5099 | 13518 |
| J5099.2 | 13518.2 |
| J5099.4 | 13518.4 |
| J5099.6 | 13518.6 |
| J5102 | 13536 |
| J5103 | 13538 |
| J5104 | 13524 |
| J5104.2 | 13532 |
| J5104.4 | 13528 |
| J5105 | 13540 |
| J5106 | 13544 |
| J5106.2 | 13544.1 |
| J5106.5 | 13545 |
| J5106.6 | 13546 |
| J5106.65 | 13547 |
| J5107 | 13548 |
| J5108 | 13552 |
| J5114 | 13556 |
| J5116 | 13560 |
| J5118 | 13564 |
| J5120 | 13566 |
| J5121 | 13569 |
| J5121.5 | 13570 |
| J5122 | 13571 |
| J5122.5 | 13571.1 |
| J5123 | 13571.2 |
| J5128 | 13568 |
| J5128.1 | 13573 |
| J5128.2 | 13573.1 |
| J5128.3 | 13573.2 |
| J5128.4 | 13573.3 |
| J5128.5 | 13573.4 |
| J5128.6 | 13573.5 |
| J5128.7 | 13573.6 |
| J5128.8 | 13573.7 |
| J5128.9 | 13573.8 |
| J5129 | 13575.5 |
| J5130 | 13572 |
| J5130.5 | 13574 |
| J5130.6 | 13575 |
| J5136 | 13576 |
| J5138 | 13580 |
| J5143 | 13622 |
| J5144 | 13616 |
| J5145 | 13608 |
| J5145.2 | 13612 |
| J5146 | 13604 |
| J5148 | 13600 |
| J5156 | 13592 |
| J5157 | 13596 |
| J5158 | 13584 |
| J5160 | 13656 |
| J5161 | 13652 |
| J5162 | 13660 |
| J5164 | 13664 |
| J5166 | 13647 |
| J5167 | 13647.1 |
| J5168 | 13648 |
| J5169 | 13649 |
| J5172 | 13668 |
| J5174 | 13672 |
| J5176 | 13676 |
| J5190 | 13618 |
| J5191 | 13619 |
| J5192 | 13623 |
| J5192.6 | 13628 |
| J5192.8 | 13632 |
| J5193 | 13634 |
| J5193.2 | 13635 |

# CROSS REFERENCE - INTERNATIONAL vs. U.S. LIGHT NUMBER

| Inter. | — U.S. |
|---|---|
| J5193.5 | 13630 |
| J5194 | 13636 |
| J5197 | 13638 |
| J5200 | 13644 |
| J5202 | 13678 |
| J5203 | 13680 |
| J5203.4 | 13684 |
| J5204 | 13688 |
| J5204.4 | 13692 |
| J5204.6 | 13696 |
| J5204.8 | 13700 |
| J5210 | 13708 |
| J5212 | 13712 |
| J5222 | 13720 |
| J5226 | 13724 |
| J5230 | 13732 |
| J5231 | 13728 |
| J5232 | 13716 |
| J5233 | 13733 |
| J5233.1 | 13734 |
| J5236 | 13736 |
| J5237 | 13740 |
| J5238 | 13744 |
| J5240 | 13748 |
| J5244 | 14144 |
| J5249 | 13772 |
| J5250 | 13756 |
| J5250.1 | 13760 |
| J5250.4 | 13764 |
| J5250.41 | 13768 |
| J5251 | 13770 |
| J5251.1 | 13771 |
| J5252 | 13775.5 |
| J5252.4 | 13775 |
| J5253 | 13776 |
| J5254 | 13780 |
| J5256 | 13784 |
| J5256.1 | 13788 |
| J5260 | 13804 |
| J5260.1 | 13808 |
| J5260.4 | 13809 |
| J5260.5 | 13810 |
| J5266 | 13828 |
| J5272 | 13832 |
| J5275 | 13844 |
| J5275.1 | 13848 |
| J5276 | 13836 |
| J5276.1 | 13840 |
| J5278 | 13856 |
| J5282 | 13860 |
| J5284 | 13868 |
| J5286 | 13880 |
| J5286.2 | 13884 |
| J5286.4 | 13892 |
| J5286.6 | 13896 |
| J5286.8 | 13900 |
| J5292 | 13912 |
| J5294 | 13908 |
| J5295 | 14060 |
| J5295.9 | 13928 |
| J5296 | 13932 |
| J5296.1 | 13933 |
| J5296.4 | 13934 |
| J5297 | 13924 |
| J5298 | 13936 |
| J5300 | 13940 |
| J5301.4 | 13948 |
| J5302 | 13956 |
| J5304 | 13952 |
| J5306 | 13960 |
| J5307 | 13964 |
| J5307.5 | 13962 |
| J5308 | 13976 |
| J5309 | 13984 |
| J5310 | 13992 |
| J5312 | 13980 |
| J5313 | 13988 |
| J5314 | 13996 |
| J5316 | 14004 |
| J5317 | 14000 |
| J5318 | 14040 |
| J5320 | 14008 |
| J5321.8 | 14036 |
| J5325 | 14044 |
| J5325.3 | 14048 |
| J5325.5 | 14052 |
| J5325.82 | 14054 |
| J5326 | 14056 |
| J5327 | 14112 |
| J5327.9 | 14080 |
| J5328 | 14072 |
| J5328.1 | 14076 |
| J5328.6 | 14068 |
| J5329 | 14084 |
| J5331 | 14108 |
| J5331.2 | 14109 |
| J5332 | 14088 |
| J5332.1 | 14092 |
| J5340 | 14116 |
| J5340.1 | 14120 |
| J5341 | 14124 |
| J5352 | 14148 |
| J5356 | 13864 |
| J5368 | 14156 |
| J5370 | 14158 |
| J5376 | 14160 |
| J5380 | 14164 |
| J5382 | 14168 |
| J5384 | 14184 |
| J5386 | 14172 |
| J5388 | 14182 |
| J5390 | 14192 |
| J5392 | 14204 |
| J5392.1 | 14208 |
| J5396 | 14196 |
| J5396.1 | 14200 |
| J5399 | 14212 |
| J5399.1 | 14216 |
| J5402 | 14220 |
| J5404 | 14224 |
| J5406 | 14228 |
| J5408 | 14230 |
| J5410 | 14231 |
| J5410.2 | 14231.1 |
| J5411.4 | 14231.9 |
| J5412 | 14234 |
| J5414 | 14232 |
| J5422 | 14240 |
| J5424 | 14244 |
| J5426 | 14248 |
| J5427 | 14252 |
| J5427.5 | 14254 |
| J5428 | 14256 |
| J5430 | 14260 |
| J5431 | 14264 |
| J5431.1 | 14268 |
| J5432 | 14270 |
| J5434 | 14272 |
| J5438 | 14280 |
| J5440 | 14284 |
| J5440.5 | 14288 |
| J5441 | 14276 |
| J5442 | 14292 |
| J5444 | 14296 |
| J5444.5 | 14298 |
| J5445 | 14300 |
| J5446 | 14304 |
| J5447 | 14308 |
| J5448 | 14312 |
| J5449 | 14320 |
| J5450 | 14316 |
| J5454 | 14324 |
| J5455 | 14328 |
| J5455.1 | 14332 |
| J5457 | 14336 |
| J5458 | 14344 |
| J5458.1 | 14348 |
| J5463 | 14352 |
| J5466 | 14360 |
| J5468 | 14364 |
| J5470 | 14368 |
| J5475 | 14376 |
| J5478 | 14380 |
| J5478.1 | 14384 |
| J5480 | 14392 |
| J5482 | 14388 |
| J5482.5 | 14396 |
| J5483 | 14400 |
| J5484 | 14404 |
| J5486 | 14412 |
| J5488 | 14416 |
| J5490 | 14420 |
| J5491 | 14424 |
| J5492 | 14432 |
| J5492.6 | 14428 |
| J5494 | 14436 |
| J5495.4 | 14438 |
| J5496 | 14440 |
| J5496.1 | 14444 |
| J5518 | 14456 |
| J5518.1 | 14460 |
| J5520 | 14452 |
| J5524 | 14468 |
| J5528 | 14464 |
| J5532 | 14509 |
| J5533 | 14510 |
| J5536 | 14511 |
| J5536.1 | 14511.1 |
| J5540 | 14511.2 |
| J5540.1 | 14511.21 |
| J5542 | 14513 |
| J5542.01 | 14514 |
| J5545 | 14512 |
| J5552 | 14520 |
| J5556 | 14524 |
| J5560 | 14536 |
| J5564 | 14540 |
| J5564.1 | 14544 |
| J5569.8 | 14548 |
| J5569.9 | 14550 |
| J5569.91 | 14551 |
| J5574 | 14564 |
| J5574.1 | 14568 |
| J5578 | 14572 |
| J5582 | 14596 |
| J5582.1 | 14600 |
| J5592 | 14497 |
| J5594 | 14496 |
| J5601 | 14472 |
| J5604 | 14488 |
| J5606 | 14492 |
| J5608 | 14480 |
| J5610 | 14604 |
| J5614 | 14620 |
| J5618 | 14624 |
| J5618.1 | 14628 |
| J5628 | 14632 |
| J5629 | 14636 |
| J5630 | 14644 |
| J5631 | 14648 |
| J5632 | 14652 |
| J5632.5 | 14702 |
| J5633 | 14700 |
| J5634 | 14694 |
| J5635 | 14696 |
| J5635.1 | 14696.1 |
| J5635.3 | 14697.5 |
| J5635.4 | 14697 |
| J5635.7 | 14698 |
| J5636 | 14708 |
| J5636.5 | 14699 |
| J5637 | 14704 |
| J5638 | 14688 |
| J5639 | 14660 |
| J5640 | 14656 |
| J5642 | 14664 |
| J5642.1 | 14668 |
| J5646 | 14672 |
| J5647.17 | 14674 |
| J5647.5 | 14673 |
| J5649 | 14692 |
| J5650 | 14712 |
| J5656 | 14716 |
| J5656.5 | 14720 |
| J5656.8 | 14722 |
| J5657.5 | 14730 |
| J5657.6 | 14731 |
| J5657.7 | 14731.5 |
| J5658 | 14732 |
| J5659 | 14728 |
| J5660 | 14724 |
| J5664 | 14736 |
| J5667 | 14737 |
| J5667.3 | 14738 |
| J5667.5 | 14739 |
| J5667.7 | 14739.5 |
| J5668 | 14740 |
| J5668.5 | 14742 |
| J5668.7 | 14743 |
| J5670 | 14744 |

# CROSS REFERENCE - INTERNATIONAL vs. U.S. LIGHT NUMBER

| Inter. | — U.S. |
|---|---|
| J5672 | 14752 |
| J5673.14 | 14755.6 |
| J5673.21 | 14754 |
| J5674 | 14756 |
| J5675 | 14745 |
| J5678 | 14760 |
| J5678.5 | 14764 |
| J5686 | 14765 |
| J5687.5 | 14766.5 |
| J5688 | 14767 |
| J5688.2 | 14767.2 |
| J5690 | 14768 |
| J5694 | 14772 |
| J5695 | 14774 |
| J5695.1 | 14776 |
| J5696 | 14784 |
| J5697 | 14808 |
| J5698 | 14792 |
| J5698.1 | 14796 |
| J5698.5 | 14800 |
| J5698.51 | 14804 |
| J5699.5 | 14798 |
| J5700 | 14928 |
| J5702 | 14880 |
| J5704 | 14888 |
| J5705 | 14882 |
| J5705.2 | 14882.5 |
| J5706 | 14884 |
| J5710 | 14896 |
| J5712 | 14892 |
| J5715 | 14834 |
| J5716 | 14836 |
| J5718 | 14840 |
| J5722 | 14844 |
| J5723 | 14848 |
| J5723.5 | 14850 |
| J5724 | 14812 |
| J5725 | 14816 |
| J5725.1 | 14820 |
| J5727 | 14828 |
| J5728 | 14825 |
| J5730 | 14832 |
| J5731 | 14852 |
| J5734 | 14860 |
| J5736 | 14864 |
| J5736.1 | 14868 |
| J5738.5 | 14862 |
| J5739 | 14873 |
| J5739.5 | 14874 |
| J5743 | 14878 |
| J5746 | 14904 |
| J5748 | 14908 |
| J5750 | 14912 |
| J5752 | 14916 |
| J5752.1 | 14920 |
| J5760.4 | 14926 |
| J5772 | 14932 |
| J5772.3 | 14933 |
| J5772.31 | 14933.1 |
| J5772.5 | 14934 |
| J5773 | 14936 |
| J5773.5 | 14937 |
| J5774 | 14937.1 |
| J5775 | 14937.05 |
| J5776 | 14940 |
| J5777 | 14944 |
| J5777.5 | 14944.5 |
| J5778 | 14945 |
| J5779 | 14945.2 |
| J5779.4 | 14945.4 |
| J5779.5 | 14945.6 |
| J5780 | 14948 |
| J5782 | 14984 |
| J5783 | 14956 |
| J5784 | 14960 |
| J5784.1 | 14964 |
| J5785 | 14976 |
| J5785.2 | 14972 |
| J5785.4 | 14968 |
| J5785.6 | 14981 |
| J5785.8 | 14980 |
| J5786 | 14982 |
| J5787 | 14983 |
| J5787.4 | 14983.5 |
| J5788 | 14996 |
| J5789 | 14988 |
| J5790 | 14992 |
| J5790.6 | 15060 |
| J5790.8 | 15062 |
| J5790.85 | 15063 |
| J5790.86 | 15063.1 |
| J5790.9 | 15062.4 |
| J5790.95 | 15062.6 |
| J5791 | 15000 |
| J5792 | 15004 |
| J5793 | 15016 |
| J5793.1 | 15020 |
| J5793.5 | 15021 |
| J5794 | 15008 |
| J5795 | 15024 |
| J5795.1 | 15024.5 |
| J5795.3 | 15026 |
| J5795.31 | 15026.1 |
| J5795.5 | 15028 |
| J5798 | 15048 |
| J5799 | 15036 |
| J5800 | 15040 |
| J5800.1 | 15044 |
| J5800.2 | 15044.5 |
| J5800.4 | 15045 |
| J5800.6 | 15045.5 |
| J5800.7 | 15046 |
| J5801 | 15052 |
| J5802 | 15056 |
| J5804 | 15096 |
| J5805 | 15104 |
| J5806 | 15100 |
| J5806.5 | 15102 |
| J5807 | 15108 |
| J5809.2 | 15116 |
| J5809.4 | 15116.4 |
| J5809.6 | 15116.6 |
| J5810 | 15118 |
| J5810.1 | 15118.1 |
| J5810.2 | 15118.2 |
| J5811 | 15120 |
| J5812 | 15124 |
| J5812.5 | 15125 |
| J5812.54 | 15122 |
| J5812.56 | 15122.1 |
| J5812.6 | 15125.2 |
| J5812.65 | 15125.4 |
| J5813.8 | 15126 |
| J5813.82 | 15127 |
| J5814 | 15128 |
| J5815 | 15076 |
| J5815.4 | 15072 |
| J5816 | 15068 |
| J5816.2 | 15068.2 |
| J5816.4 | 15068.4 |
| J5816.6 | 15068.6 |
| J5817 | 15064 |
| J5817.2 | 15092 |
| J5817.4 | 15088 |
| J5818 | 15080 |
| J5819 | 15160 |
| J5819.1 | 15158 |
| J5819.2 | 15156 |
| J5819.4 | 15152 |
| J5819.5 | 15154 |
| J5819.6 | 15140 |
| J5820 | 15149 |
| J5820.1 | 15150 |
| J5820.4 | 15148.2 |
| J5820.5 | 15148.4 |
| J5821 | 15144 |
| J5821.1 | 15148 |
| J5821.3 | 15151 |
| J5821.8 | 15136 |
| J5821.85 | 15137 |
| J5822 | 15151.6 |
| J5822.1 | 15151.65 |
| J5822.4 | 15151.7 |
| J5823 | 15151.8 |
| J5824 | 15150.1 |
| J5824.2 | 15150.2 |
| J5825 | 15150.3 |
| J5825.2 | 15150.4 |
| J5827 | 15132 |
| J5827.4 | 15133 |
| J5830.2 | 15174 |
| J5830.5 | 15162 |
| J5830.7 | 15164 |
| J5834 | 15176 |
| J5834.2 | 15177 |
| J5834.3 | 15177.1 |
| J5834.4 | 15178 |
| J5834.5 | 15178.1 |
| J5836 | 15180 |
| J5837.2 | 15182 |
| J5837.4 | 15183 |
| J5838 | 15184 |
| J5839 | 15196 |
| J5839.1 | 15196.1 |
| J5839.8 | 15197 |
| J5839.9 | 15197.2 |
| J5840.1 | 15197.4 |
| J5840.2 | 15197.6 |
| J5840.3 | 15197.8 |
| J5840.4 | 15198 |
| J5841.5 | 15200 |
| J5841.54 | 15200.05 |
| J5841.58 | 15200.1 |
| J5841.6 | 15201 |
| J5841.7 | 15202 |
| J5841.8 | 15202.5 |
| J5842 | 16266 |
| J5842.5 | 16265 |
| J5843 | 16264.7 |
| J5843.5 | 16264.5 |
| J5844 | 16264 |
| J5845 | 16267 |
| J5846 | 16256 |
| J5846.1 | 16260 |
| J5848 | 16252 |
| J5848.5 | 16250 |
| J5850 | 16248 |
| J5851 | 16244 |
| J5852 | 16240 |
| J5856 | 16236 |
| J5858 | 16225 |
| J5859.4 | 16230 |
| J5861 | 16228 |
| J5866 | 16220 |
| J5868 | 16208 |
| J5872 | 16212 |
| J5872.1 | 16216 |
| J5882 | 16197 |
| J5882.1 | 16197.1 |
| J5882.4 | 16196.2 |
| J5882.42 | 16196.1 |
| J5882.44 | 16196.4 |
| J5882.46 | 16196.3 |
| J5882.48 | 16196.6 |
| J5882.51 | 16196.5 |
| J5882.52 | 16196.8 |
| J5882.54 | 16196.7 |
| J5882.56 | 16196.91 |
| J5882.58 | 16196.9 |
| J5882.6 | 16196.93 |
| J5882.62 | 16196.94 |
| J5884.24 | 16190 |
| J5884.25 | 16190.1 |
| J5884.9 | 16191.8 |
| J5885 | 16191.7 |
| J5885.2 | 16191.91 |
| J5885.3 | 16191.9 |
| J5885.4 | 16191.92 |
| J5885.6 | 16191.94 |
| J5888 | 16192 |
| J5891 | 16180 |
| J5891.1 | 16184 |
| J5892 | 16164 |
| J5892.1 | 16168 |
| J5892.4 | 16172 |
| J5892.5 | 16176 |
| J5894.3 | 16169 |
| J5894.31 | 16169.5 |
| J5895 | 16152 |
| J5896 | 16156 |
| J5897 | 16157 |
| J5900 | 16148 |
| J5902 | 16136 |
| J5903 | 16140 |
| J5903.1 | 16144 |
| J5908 | 16132 |
| J5908.5 | 16133 |
| J5908.6 | 16133.5 |
| J5908.7 | 16134 |
| J5908.71 | 16134.5 |

# CROSS REFERENCE - INTERNATIONAL vs. U.S. LIGHT NUMBER

| Inter. | — U.S. |
|---|---|
| J5909.5 | 16118 |
| J5911 | 16117 |
| J5912 | 16116 |
| J5913 | 16112 |
| J5913.4 | 16111 |
| J5913.5 | 16110 |
| J5914 | 16109 |
| J5915 | 16108 |
| J5930 | 16268 |
| J5934 | 16288 |
| J5936 | 16292 |
| J5937 | 16296 |
| J5937.5 | 16300 |
| J5940 | 16280 |
| J5942 | 16284 |
| J5943 | 16304 |
| J5943.1 | 16308 |
| J5943.2 | 16312 |
| J5944 | 16316 |
| J5945 | 16320 |
| J5946 | 16324 |
| J5947 | 16328 |
| J5948 | 16332 |
| J5948.4 | 16336 |
| J5950 | 16340 |
| J5950.2 | 16344 |
| J5950.4 | 16348 |
| J5950.6 | 16352 |
| J5950.7 | 16356 |
| J5952 | 16364 |
| J5954 | 16368 |
| J5955 | 16372 |
| J5957 | 16374 |
| J5958 | 16376 |
| J5964 | 16380 |
| J5968 | 16384 |
| J5970 | 16388 |
| J5972 | 16392 |
| J5974 | 16396 |
| J5976 | 16400 |
| J5982 | 16420 |
| J5984 | 16419 |
| J5985 | 16418 |
| J5986 | 16404 |
| J5988 | 16408 |
| J5989 | 16412 |
| J5989.1 | 16416 |
| J5990 | 16410 |
| J5990.1 | 16411 |
| J5992 | 16424 |
| J5994 | 16428 |
| J5994.1 | 16431 |
| j5994.11 | 16431.5 |
| J5994.2 | 16430.1 |
| J5995.2 | 16430.3 |
| J5995.4 | 16430.4 |
| J5997 | 16432 |
| J5999 | 16440 |
| J6004 | 16448 |
| J6005 | 16452 |
| J6008.2 | 16461 |
| J6009.6 | 16473 |
| J6009.7 | 16457 |
| J6010 | 16476 |
| J6010.5 | 16477 |
| J6012 | 16478 |
| J6013 | 16479 |
| J6014 | 16483 |
| J6016 | 16480 |
| J6018 | 16481 |
| J6020 | 15818, 16482 |
| J6024 | 15816 |
| J6028 | 15820 |
| J6034 | 15824 |
| J6038 | 15828 |
| J6041 | 15832.7 |
| J6041.5 | 15832.5 |
| J6042 | 15832 |
| J6043 | 15833 |
| J6043.5 | 15834 |
| J6043.6 | 15835 |
| J6043.7 | 15835.5 |
| J6043.8 | 15835.7 |
| J6044 | 15840 |
| J6045 | 15844 |
| J6048 | 16484 |
| J6052 | 16488 |
| J6064 | 16500 |
| J6067 | 16516 |
| J6067.2 | 16520 |
| J6067.21 | 16524 |
| J6068 | 16504 |
| J6069 | 16508 |
| J6072 | 16527 |
| J6081 | 16528 |
| J6081.2 | 16530 |
| J6085 | 16532 |
| J6085.2 | 16544 |
| J6086 | 16564 |
| J6088 | 16568 |
| J6089 | 16570 |
| J6090 | 16572 |
| J6090.3 | 16576 |
| J6090.5 | 16580 |
| J6090.51 | 16584 |
| J6091 | 16588 |
| J6092 | 16592 |
| J6098 | 16604 |
| J6102 | 16600 |
| J6112 | 16605 |
| J6121 | 16606 |
| J6123 | 16606.1 |
| J6124 | 16606.2 |
| J6124.5 | 16606.3 |
| J6125 | 16606.4 |
| J6126 | 16606.5 |
| J6127 | 16606.6 |
| J6129 | 16606.7 |
| J6130 | 16606.8 |
| J6132 | 16612 |
| J6132.1 | 16616 |
| J6132.2 | 16620 |
| J6134 | 16621 |
| J6134.1 | 16621.1 |
| J6134.2 | 16622 |
| J6134.21 | 16622.1 |
| J6134.6 | 16623 |
| J6134.8 | 16623.1 |
| J6136 | 16624 |
| J6138 | 16628 |
| J6143 | 16630 |
| J6144 | 16632 |
| J6144.2 | 16633 |
| J6144.21 | 16634 |
| J6145 | 16660 |
| J6146 | 16656 |
| J6146.5 | 16652 |
| J6147 | 16636 |
| J6147.5 | 16638 |
| J6148 | 16637 |
| J6149 | 16648 |
| J6150 | 16640 |
| J6151 | 16662 |
| J6152 | 16664 |
| J6153.9 | 16672 |
| J6154.5 | 16678 |
| J6156 | 16679 |
| J6157 | 16680 |
| J6159 | 16684 |
| J6159.6 | 16687 |
| J6160 | 16688 |
| J6164 | 16728 |
| J6166 | 16700 |
| J6166.65 | 16708 |
| J6167.6 | 16726 |
| J6167.65 | 16725.5 |
| J6167.66 | 16725.51 |
| J6172 | 16732 |
| J6174 | 16736 |
| J6176 | 16740 |
| J6180 | 16744 |
| J6188 | 16748 |
| J6191 | 16756 |
| J6191.1 | 16760 |
| J6191.9 | 16784 |
| J6191.91 | 16788 |
| J6192 | 16790 |
| J6192.1 | 16790.5 |
| J6194 | 16764 |
| J6196 | 16768 |
| J6198 | 16772 |
| J6202 | 16780 |
| J6204 | 16792 |
| J6214 | 16804 |
| J6216 | 16806 |
| J6229 | 16815 |
| J6229.5 | 16817 |
| J6229.51 | 16818 |
| J6230 | 16819 |
| J6254 | 16828 |
| J6255 | 16830 |
| J6255.1 | 16830.5 |
| J6255.3 | 16831 |
| J6256 | 16832 |
| J6260 | 16840 |
| J6262 | 16836 |
| J6266 | 16844 |
| J6266.2 | 16846 |
| J6266.4 | 16846.3 |
| J6266.5 | 16847 |
| J6266.51 | 16847.5 |
| J6267 | 16848 |
| J6267.3 | 16848.2 |
| J6267.4 | 16848.3 |
| J6267.6 | 16848.4 |
| J6267.8 | 16849 |
| J6268 | 16850 |
| J6270 | 16852 |
| J6272 | 16856 |
| J6274 | 16860 |
| J6275.4 | 16861 |
| J6275.6 | 16862 |
| J6275.8 | 16863 |
| J6276 | 16864 |
| J6276.3 | 16865 |
| J6276.5 | 16866 |
| J6276.6 | 16867 |
| J6277 | 16868 |
| J6277.3 | 16869 |
| J6277.6 | 16870 |
| J6278 | 16871 |
| J6278.2 | 16871.1 |
| J6278.4 | 16871.11 |
| J6278.5 | 16871.12 |
| J6278.8 | 16871.13 |
| J6279.2 | 16871.15 |
| J6279.9 | 16872 |
| J6280 | 16872.1 |
| J6281 | 16871.17 |
| J6281.2 | 16871.18 |
| J6282 | 16873.3 |
| J6283 | 16873 |
| J6283.1 | 16873.1 |
| J6284 | 16873.5 |
| J6284.2 | 16873.6 |
| J6284.4 | 16873.7 |
| J6284.6 | 16873.8 |
| J6285.4 | 16873.82 |
| J6285.6 | 16873.81 |
| J6288 | 16873.84 |
| J6288.2 | 16873.85 |
| J6296 | 16876 |
| J6297.2 | 16877 |
| J6297.5 | 16877.2 |
| J6297.6 | 16877.4 |
| J6298 | 16877.6 |
| J6298.1 | 16877.8 |
| J6298.4 | 16878 |
| J6299 | 16879.7 |
| J6299.4 | 16879 |
| J6299.5 | 16879.5 |
| J6299.6 | 16879.8 |
| J6299.7 | 16879.9 |
| J6301 | 16892 |
| J6310 | 16880 |
| J6310.1 | 16884 |
| J6312 | 16896 |
| J6314 | 16900 |
| J6330 | 15850 |
| J6336 | 15880 |
| J6336.5 | 15876 |
| J6337 | 15884 |
| J6338 | 15888 |
| J6339 | 15892 |
| J6339.4 | 15896 |
| J6340 | 15868 |
| J6340.1 | 15872 |
| J6342 | 15864 |
| J6343 | 15852 |
| J6343.5 | 15853 |

# CROSS REFERENCE - INTERNATIONAL vs. U.S. LIGHT NUMBER

| Inter. | U.S. |
|---|---|
| J6346 | 15900 |
| J6346.6 | 15901 |
| J6346.61 | 15902 |
| J6352 | 15912 |
| J6352.1 | 15916 |
| J6352.5 | 15918 |
| J6352.51 | 15919 |
| J6352.53 | 15923 |
| J6352.54 | 15925 |
| J6352.55 | 15926 |
| J6356 | 15932 |
| J6356.1 | 15936 |
| J6357 | 15938 |
| J6357.5 | 15940 |
| J6358.2 | 15941 |
| J6358.21 | 15942 |
| J6358.4 | 15956 |
| J6358.41 | 15956.1 |
| J6358.6 | 15954 |
| J6359 | 15952 |
| J6359.2 | 15950 |
| J6365 | 15958 |
| J6366 | 15959 |
| J6366.1 | 15959.1 |
| J6372 | 15964 |
| J6374 | 15968 |
| J6375.4 | 15976 |
| J6375.41 | 15980 |
| J6376 | 15972 |
| J6376.4 | 15992 |
| J6376.41 | 15996 |
| J6376.6 | 15984 |
| J6376.61 | 15988 |
| J6377 | 16024 |
| J6377.1 | 16028 |
| J6378 | 16012 |
| J6380 | 16008 |
| J6381 | 16013 |
| J6381.1 | 16014 |
| J6382 | 16020 |
| J6384 | 16016 |
| J6386 | 16032 |
| J6389 | 16036 |
| J6393 | 16037 |
| J6393.5 | 16038 |
| J6393.7 | 16040 |
| J6394.4 | 16049 |
| J6394.41 | 16050 |
| J6395 | 16050.5 |
| J6395.1 | 16051 |
| J6398 | 16044 |
| J6399 | 16054 |
| J6403 | 16060 |
| J6404 | 16080 |
| J6404.1 | 16084 |
| J6408.3 | 16093 |
| J6409 | 16096 |
| J6411 | 16100 |
| J6414 | 16064 |
| J6416 | 16056 |
| J6419 | 17004 |
| J6420 | 17000 |
| J6424 | 17008 |
| J6425 | 17012 |
| J6425.4 | 17016 |
| J6426 | 17024 |
| J6427 | 17020 |
| J6428 | 16904 |
| J6431 | 16906 |
| J6432 | 16908 |
| J6434 | 16912 |
| J6436 | 16916 |
| J6438 | 16920 |
| J6440 | 16924 |
| J6441 | 16928 |
| J6442 | 16932 |
| J6444 | 16936 |
| J6444.5 | 16940 |
| J6445 | 16944 |
| J6445.2 | 16948 |
| J6446 | 16952 |
| J6446.5 | 16950 |
| J6446.7 | 16974 |
| J6446.8 | 16960.4 |
| J6446.81 | 16960.6 |
| J6447 | 16976 |
| J6448 | 16964 |
| J6448.4 | 16956 |
| J6448.8 | 16973 |
| J6449 | 16961 |
| J6452 | 16960 |
| J6452.6 | 16988 |
| J6453 | 16992 |
| J6453.2 | 16993 |
| J6453.4 | 16996 |
| J6453.6 | 17038 |
| J6454 | 17040 |
| J6454.4 | 17044 |
| J6454.6 | 17048 |
| J6457 | 17052 |
| J6458.5 | 17058 |
| J6459 | 17068 |
| J6459.5 | 17064 |
| J6460.3 | 17069 |
| J6461.5 | 17073 |
| J6461.52 | 17074 |
| J6461.6 | 17076 |
| J6461.85 | 17077 |
| J6461.9 | 17080 |
| J6462 | 17036 |
| J6469 | 17084 |
| J6470 | 17085 |
| J6471 | 17086 |
| J6472 | 17028 |
| J6474 | 17032 |
| J6476 | 17014 |
| J6477 | 17100 |
| J6478 | 17088 |
| J6478.2 | 17088.5 |
| J6479 | 17089 |
| J6479.5 | 17090 |
| J6480 | 17092 |
| J6480.4 | 17108 |
| J6480.42 | 17112 |
| J6480.44 | 17116 |
| J6481 | 17140 |
| J6483 | 17128 |
| J6483.2 | 17132 |
| J6483.4 | 17136 |
| J6487 | 17142 |
| J6490 | 17148 |
| J6492 | 17168 |
| J6494 | 17172 |
| J6499 | 17162.3 |
| J6500 | 17164 |
| J6500.1 | 17163 |
| J6500.6 | 17162.5 |
| J6501 | 17162 |
| J6502 | 17160 |
| J6502.25 | 17155.5 |
| J6502.5 | 17155 |
| J6504 | 17156 |
| J6508 | 17152 |
| J6508.5 | 17153 |
| J6509 | 17192 |
| J6510 | 17184 |
| J6512 | 17188 |
| J6514 | 17194 |
| J6517 | 17200 |
| J6518 | 17196 |
| J6521 | 17204 |
| J6524 | 17210 |
| J6525 | 17212 |
| J6526 | 17216 |
| J6530.3 | 17224 |
| J6615 | 17227 |
| J6625 | 17230 |
| J6810 | 17244 |
| J6822 | 17248 |
| J6824 | 17252 |
| J6825 | 17256 |
| J6826 | 17257 |
| J6833 | 17264 |
| J6834 | 17272 |
| J6835 | 17276 |
| J6836 | 17278 |
| J6836.5 | 17279 |
| J6838 | 17280 |
| J6841 | 17292 |
| J6843 | 17296 |
| J6843.1 | 17300 |
| J6845 | 17304 |
| J6846 | 17308 |
| J6850 | 17311 |
| J6852 | 17312 |
| J6854 | 17320 |
| J6858 | 17324 |
| J6858.1 | 17328 |
| J6858.5 | 17329 |
| J6858.51 | 17330 |
| J6862 | 17332 |
| J6864.4 | 17352 |
| J6866 | 17356 |
| J6867.2 | 17358 |
| J6868 | 17360 |
| J6870 | 17364 |
| J6870.4 | 17372 |
| J6870.5 | 17376 |
| J6870.6 | 17368 |
| J6873 | 17388 |
| J6873.1 | 17392 |
| J6882 | 17400 |
| J6894 | 17416 |
| J6895 | 17420 |
| J6901 | 17428 |
| J6902 | 17436 |
| J6904 | 17440 |
| J6906.6 | 17453 |
| J6907.3 | 17455.5 |
| L5000 | 4 |
| L5100 | 8 |
| L5200 | 12 |
| L5200.1 | 16 |
| L5204 | 20 |
| L5204.1 | 24 |
| L5212 | 28 |
| L5212.1 | 32 |
| L5214 | 36 |
| L5215 | 48 |
| L5215.1 | 52 |
| L5216 | 40 |
| L5216.1 | 44 |
| L5217 | 72 |
| L5221 | 56 |
| L5221.1 | 60 |
| L5222 | 64 |
| L5222.1 | 68 |
| L5226 | 92 |
| L5228 | 96 |
| L5230 | 100 |
| L5232 | 104 |
| L5234 | 108 |
| L5235 | 137 |
| L5235.1 | 138 |
| L5238 | 116 |
| L5238.1 | 120 |
| L5242 | 132 |
| L5242.1 | 136 |
| L5244 | 112 |
| L5246 | 124 |
| L5246.1 | 128 |
| L5260 | 140 |
| L5260.1 | 144 |
| L5264 | 148 |
| L5264.1 | 152 |
| L5266 | 156 |
| L5270 | 160 |
| L5273.9 | 164 |
| L5281.9 | 216 |
| L5282 | 220 |
| L5282.1 | 224 |
| L5284 | 212 |
| L5346 | 228 |
| L5348 | 232 |
| L5348.1 | 236 |
| L5350 | 240 |
| L5350.1 | 244 |
| L5400 | 248 |
| L5500 | 252 |
| L5504 | 256 |
| L5508 | 260 |
| L5508.1 | 264 |
| L5512 | 282 |
| L5520 | 284 |
| L5520.1 | 288 |
| L5525 | 292 |
| L5530 | 296 |
| L5531 | 294 |
| L5531.1 | 294.1 |
| L5535 | 300 |

# CROSS REFERENCE - INTERNATIONAL vs. U.S. LIGHT NUMBER

| Inter. | — | U.S. |
|---|---|---|
| L5550 | | 304 |
| L5552 | | 308 |
| L5554 | | 312 |
| L5554.1 | | 316 |
| L5558 | | 320 |
| L5570 | | 324 |
| L5572 | | 326 |
| L5572.1 | | 326.1 |
| L5575 | | 328 |
| L5580 | | 332 |
| L5590 | | 336 |
| L5594 | | 340 |
| L5596 | | 344 |
| L5596.1 | | 348 |
| L5598 | | 352 |
| L5598.1 | | 356 |
| L5620 | | 364 |
| L5620.1 | | 368 |
| L5625 | | 372 |
| L5625.1 | | 376 |
| L5640 | | 380 |
| L5660 | | 384 |
| L5680 | | 388 |
| L5680.1 | | 392 |
| L5696 | | 396 |
| L5696.1 | | 400 |
| L5706 | | 408 |
| L5706.1 | | 412 |
| L5712 | | 404 |
| L5718 | | 424 |
| L5790 | | 428 |
| L5791 | | 432 |
| L5800 | | 436 |
| L5840 | | 440 |
| L5860 | | 444 |
| L5860.1 | | 448 |
| L5870 | | 468 |
| L5870.1 | | 472 |
| L5879.9 | | 484 |
| L5880 | | 488, 504 |
| L5880.1 | | 500 |
| L5884 | | 476 |
| L5884.1 | | 480 |
| L5888 | | 492 |
| L5888.1 | | 496 |
| L5890 | | 460 |
| L5890.1 | | 464 |
| L5891 | | 457 |
| L5891.1 | | 457.1 |
| L5891.4 | | 458 |
| L5891.41 | | 458.1 |
| L5892 | | 456 |
| L5918 | | 508 |
| L5920 | | 512 |
| L5920.1 | | 516 |
| L5928 | | 520 |
| L5928.1 | | 524 |
| L5930 | | 528 |
| L5932 | | 532 |
| L5932.1 | | 536 |
| L5936 | | 560 |
| L5940 | | 540 |
| L5940.1 | | 544 |
| L5942 | | 548 |
| L5942.1 | | 552 |
| L5944 | | 556 |
| L5951 | | 562 |
| L5951.1 | | 566 |
| L5970 | | 580 |
| L5970.1 | | 584 |
| L5972 | | 588 |
| L5972.1 | | 592 |
| L5990 | | 596 |